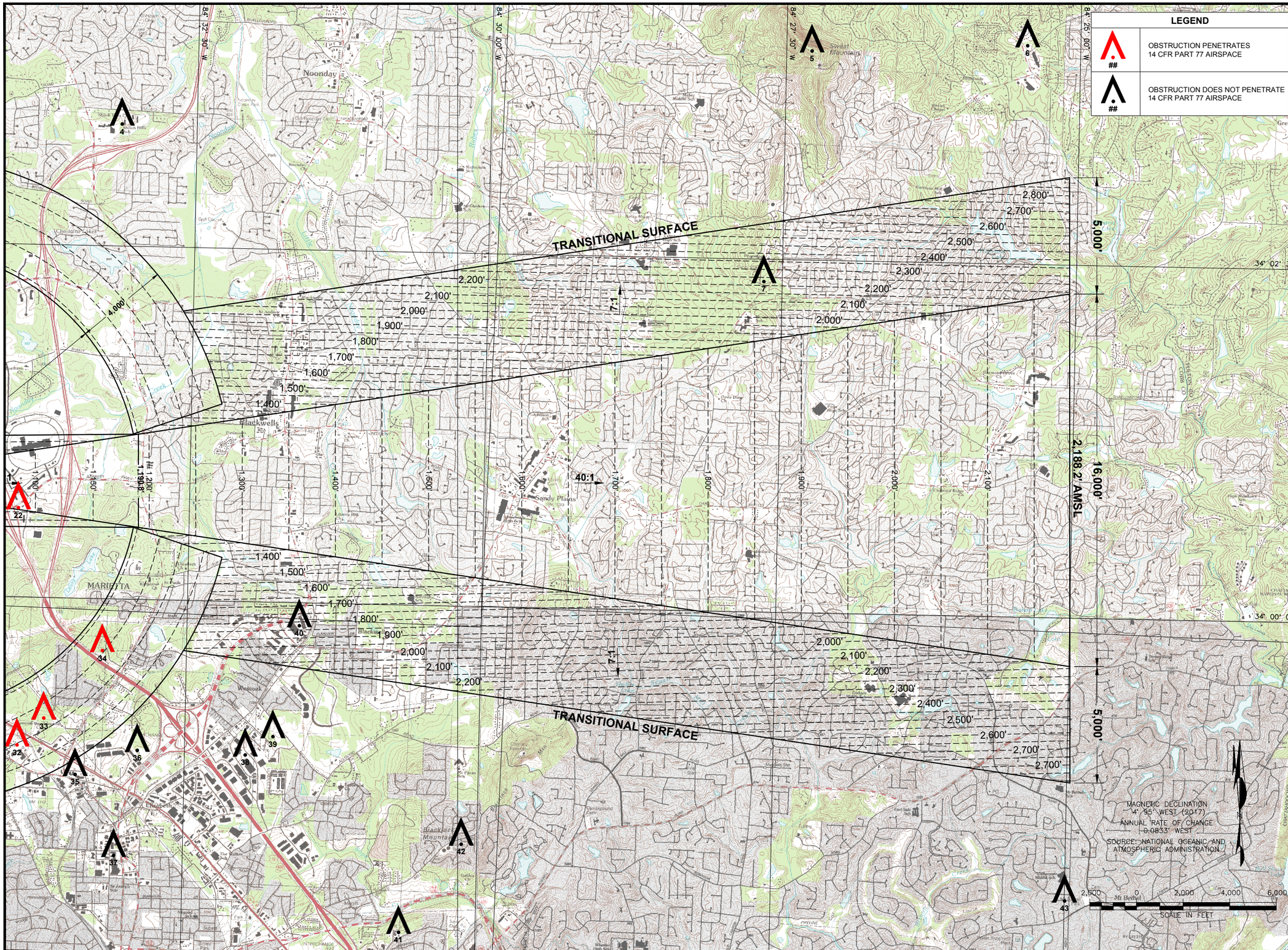

COBB COUNTY INTERNATIONAL AIRPORT
McCOLLUM FIELD
KENNESAW, GEORGIA

Michael Baker INTERNATIONAL

Designer: TGM	
Technician: SMS, TGM	
Checked by: JCD	
Project Number: 146975	

NOTES

1. ALL ELEVATIONS ARE BASED ON NAVD88, ABOVE MEAN SEA LEVEL (AMSL).
2. OBSTRUCTIONS TAKEN FROM: DIGITAL OBSTACLE FILE (DOF) DATED MARCH 27, 2017.
3. BASE MAP TAKEN FROM THE U.S.G.S. 7.5 MINUTE SERIES QUADS: ACWORTH, GA; KENNESAW, GA; LOST MOUNTAIN, GA; MARIETTA, GA; MOUNTAIN PARK, GA; SANDY SPRINGS, GA.
4. SEE INNER PORTION OF THE APPROACH SURFACE PLAN VIEW DETAILS FOR CLOSE-IN OBSTRUCTIONS.
5. HEIGHT RESTRICTION ZONING IS REGULATED ACCORDING TO THE STATUTES CONTAINED IN "OFFICIAL CODE, COUNTY OF COBB, ARTICLE 1, CHAPTER 134, SECTION 275".

REVISIONS

No.	Description	Date	By

Project Name:

AIRPORT MASTER PLAN UPDATE

Drawing Name:

AIRPORT AIRSPACE DRAWING (2 OF 3)

FAA AIP# / STATE GRANT #

Autocad Drawing Reference:

Y:\Planning\PM - Cobb Co. Apt\2018 Approved ALP\PM ALP 04-06 - Airport Airspace.dwg Last Modified: May 25, 2018 - 9:19am by Fstevenson.Dwelton

Date: MARCH 2018	Division: PLANNING
Scale: 1" = 2,000'	Drawing Number: 5

OBSTRUCTION DATA TABLE

ID #	CITY	DESCRIPTION	AGL	GROUND SURFACE ELEVATION AMSL	TOP ELEVATION AMSL	LIGHTING	MARKING	FAA STUDY #	SURFACE PENETRATION	PROPOSED DISPOSITION
1	KENNESAW	TOWER	270'	949'	1,219'	DUAL, RED WITH MEDIUM INTENSITY WHITE STROBE	NO	98SO03165		
2	ACWORTH	TOWER	276'	1,062'	1,338'	DUAL, RED WITH MEDIUM INTENSITY WHITE STROBE	NO	11SO03340		
3	ACWORTH	TOWER	280'	1,049'	1,329'	DUAL, RED WITH MEDIUM INTENSITY WHITE STROBE	NO	09SO02991		
4	KENNESAW	TOWER	178'	998'	1,176'	NO LIGHTS	NO	15SO10110		
5	ROSWELL	TOWER	198'	1,685'	1,883'	UNKNOWN	UNKNOWN	73SO00800		
6	ROSWELL	TOWER	218'	1,147'	1,365'	DUAL, RED WITH MEDIUM INTENSITY WHITE STROBE	NO	98SO00073		
7	MARIETTA	TOWER	350'	1,210'	1,560'	DUAL, RED WITH MEDIUM INTENSITY WHITE STROBE	NO	05SO06578		
8	MARIETTA	TOWER	210'	900'	1,110'	RED LIGHTING	YES	87SO02121		
9	KENNESAW	TOWER	236'	1,054'	1,290'	DUAL, RED WITH MEDIUM INTENSITY WHITE STROBE	NO	97SO05213	79.1'	REMAIN IN PLACE
10	KENNESAW	TOWER	160'	1,042'	1,202'	DUAL, RED WITH MEDIUM INTENSITY WHITE STROBE	NO	08SO06593	11.2'	REMAIN IN PLACE
11	KENNESAW	BLDG	61'	1,128'	1,189'	NO LIGHTS	NO	14SO04570		
12	KENNESAW	SPIRE	99'	1,080'	1,179'	NO LIGHTS	NO	11SO01028		
13	KENNESAW	TOWER	200'	1,001'	1,201'	NO LIGHTS	NO	07SO03281	10.2'	REMAIN IN PLACE
14	KENNESAW	TOWER	39'	1,123'	1,162'	NO LIGHTS	NO	10SO04148	41.4'	REMAIN IN PLACE
15	KENNESAW	T-L TWR	25'	1,048'	1,073'	RED LIGHTING	NO	10SO04918	17.9'	REMAIN IN PLACE
16	KENNESAW	T-L TWR	25'	1,070'	1,095'	RED LIGHTING	NO	10SO04919	43.1'	REMAIN IN PLACE
17	KENNESAW	T-L TWR	37'	1,084'	1,121'	RED LIGHTING	NO	10SO04920	70.5'	REMAIN IN PLACE
18	KENNESAW	T-L TWR	37'	1,084'	1,121'	RED LIGHTING	NO	10SO04921		
19	KENNESAW	BLDG	36'	999'	1,035'	RED LIGHTING	NO	89SO01412		
20	KENNESAW	BLDG	27'	989'	1,016'	NO LIGHT	NO			
21	KENNESAW	ELEVATOR	90'	952'	1,042'	DUAL, RED WITH MEDIUM INTENSITY WHITE STROBE	NO	05SO05226		
22	MARIETTA	SIGN	98'	1,035'	1,133'	NO LIGHT	NO	01SO1597	47.5'	REMAIN IN PLACE
23	KENNESAW	TOWER	177'	1,120'	1,297'	DUAL, RED WITH MEDIUM INTENSITY WHITE STROBE	NO	01SO06422		
24	KENNESAW	TANK	51'	1,236'	1,287'	NO LIGHT	NO	82SO00544	96.2'	REMAIN IN PLACE
25	MARIETTA	BLDG	47'	1,185'	1,232'	RED LIGHTING	NO	00SO09478	41.2'	REMAIN IN PLACE
26	KENNESAW	T-L TWR	199'	1,220'	1,419'	RED LIGHTING	NO	88SO00223	228.2'	REMAIN IN PLACE
27	MARIETTA	TANK	131'	1,243'	1,374'	DUAL, RED WITH MEDIUM INTENSITY WHITE STROBE	NO	02SO00939	183.2'	REMAIN IN PLACE
28	MARIETTA	TOWER	263'	1,100'	1,363'	DUAL, RED WITH MEDIUM INTENSITY WHITE STROBE	NO	97SO02075	172.2'	REMAIN IN PLACE
29	BLACKWELLS	TOWER	165'	1,160'	1,325'	DUAL, RED WITH MEDIUM INTENSITY WHITE STROBE	NO	98SO04640	134.2'	REMAIN IN PLACE
30	MARIETTA	TOWER	165'	1,096'	1,261'	DUAL, RED WITH MEDIUM INTENSITY WHITE STROBE	NO	02SO05003	70.2'	REMAIN IN PLACE
31	MARIETTA	TOWER	60'	1,800'	1,860'	NO LIGHT	NO	00SO00661	488.9'	REMAIN IN PLACE
32	MARIETTA	TOWER	293'	1,185'	1,478'	DUAL, RED WITH MEDIUM INTENSITY WHITE STROBE	NO	07SO02202	171.5'	REMAIN IN PLACE
33	MARIETTA	TOWER	258'	1,177'	1,435'	DUAL, RED WITH MEDIUM INTENSITY WHITE STROBE	NO	95SO00869	154.4'	REMAIN IN PLACE
34	MARIETTA	TOWER	182'	1,146'	1,328'	RED LIGHTING	NO	94SO02393	78.8'	REMAIN IN PLACE
35	MARIETTA	TOWER	315'	1,169'	1,484'	RED LIGHTING	YES	15SO22136		
36	MARIETTA	TOWER	450'	1,104'	1,554'	MEDIUM INTENSITY WHITE STROBE	NO	95SO01559		
37	MARIETTA	TOWER	268'	1,180'	1,448'	RED LIGHTING	YES	70SO00234		
38	MARIETTA	TOWER	268'	1,080'	1,348'	RED LIGHTING	YES	75SO00062		
39	MARIETTA	TOWER	268'	1,080'	1,348'	RED LIGHTING	YES	00SO00497		
40	MARIETTA	TOWER	214'	1,098'	1,312'	DUAL, RED WITH MEDIUM INTENSITY WHITE STROBE	NO	14SO09457		
41	MARIETTA	TOWER	260'	1,100'	1,360'	RED LIGHTING	YES	76SO02160		
42	MARIETTA	TOWER	314'	1,258'	1,572'	DUAL, RED WITH MEDIUM INTENSITY WHITE STROBE	NO	99SO03776		
43	MARIETTA	T-L TWR	135'	1,055'	1,190'	UNKNOWN	UNKNOWN			

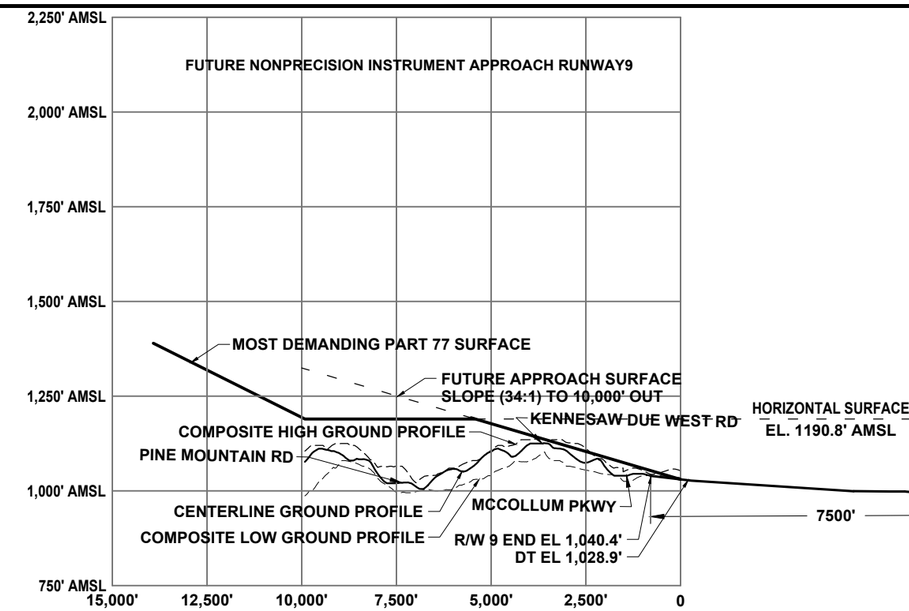

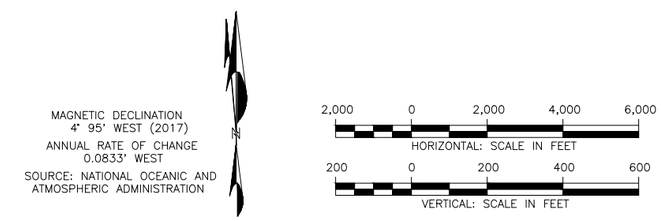

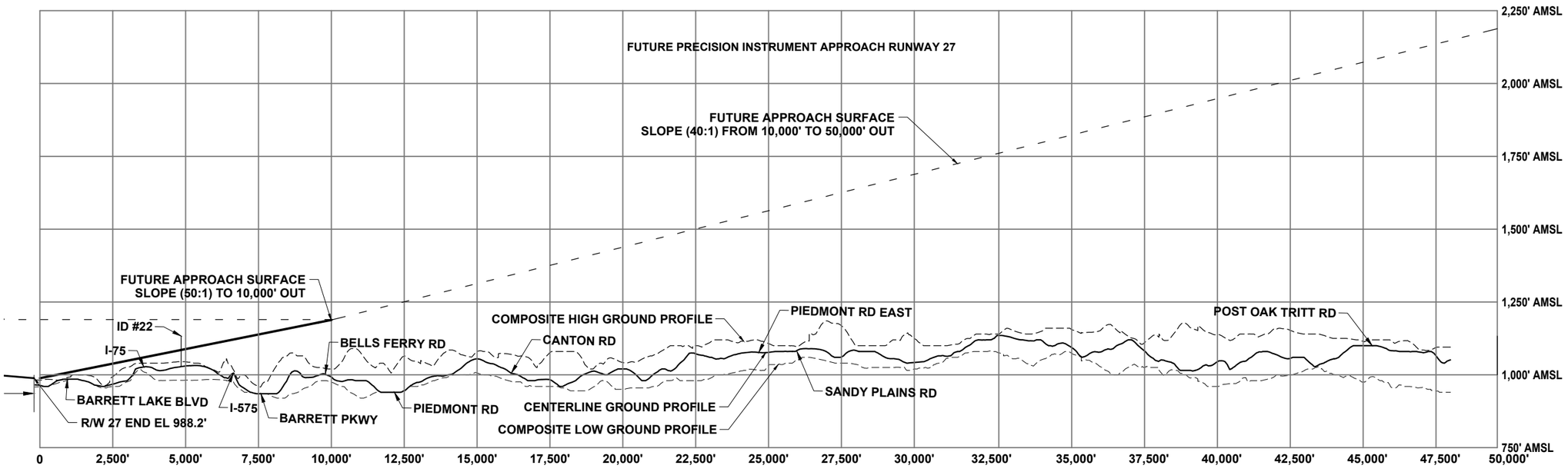

COBB COUNTY INTERNATIONAL AIRPORT McCOLLUM FIELD
KENNESAW, GEORGIA

Michael Baker INTERNATIONAL

Designer: TGM
Technician: SMS, TGM
Checked by: JCD
Project Number: 146975

NOTES

1. ALL ELEVATIONS ARE BASED ON NAVD88, ABOVE MEAN SEA LEVEL (AMSL).
2. OBSTRUCTIONS TAKEN FROM: DIGITAL OBSTACLE FILE (DOF) DATED MARCH 27, 2017.
3. BASE MAP TAKEN FROM THE U.S.G.S. 7.5 MINUTE SERIES QUADS: ACWORTH, GA; KENNESAW, GA; LOST MOUNTAIN, GA; MARIETTA, GA; MOUNTAIN PARK, GA; SANDY SPRINGS, GA.
4. SEE INNER PORTION OF THE APPROACH SURFACE PLAN VIEW DETAILS FOR CLOSE-IN OBSTRUCTIONS.
5. HEIGHT RESTRICTION ZONING IS REGULATED ACCORDING TO THE STATUTES CONTAINED IN "OFFICIAL CODE, COUNTY OF COBB, ARTICLE 1, CHAPTER 134, SECTION 275".

REVISIONS

No.	Description	Date	By

Project Name: **AIRPORT MASTER PLAN UPDATE**

Drawing Name: **AIRPORT AIRSPACE DRAWING (3 OF 3)**

FAA AIP# / STATE GRANT #

Autocad Drawing Reference:
Y:\Planning\FY1 - Cobb Co. Apt\2018 Approved ALP\FY1 ALP 14-06 - Airport 4Airspace.dwg Last Modified: May 25, 2018 - 9:19am by Fatoshola.Stefan

Date: MARCH 2018
Division: PLANNING
Scale: HORZ.: 1" = 2,000' VERT.: 1" = 200'
Drawing Number: 6

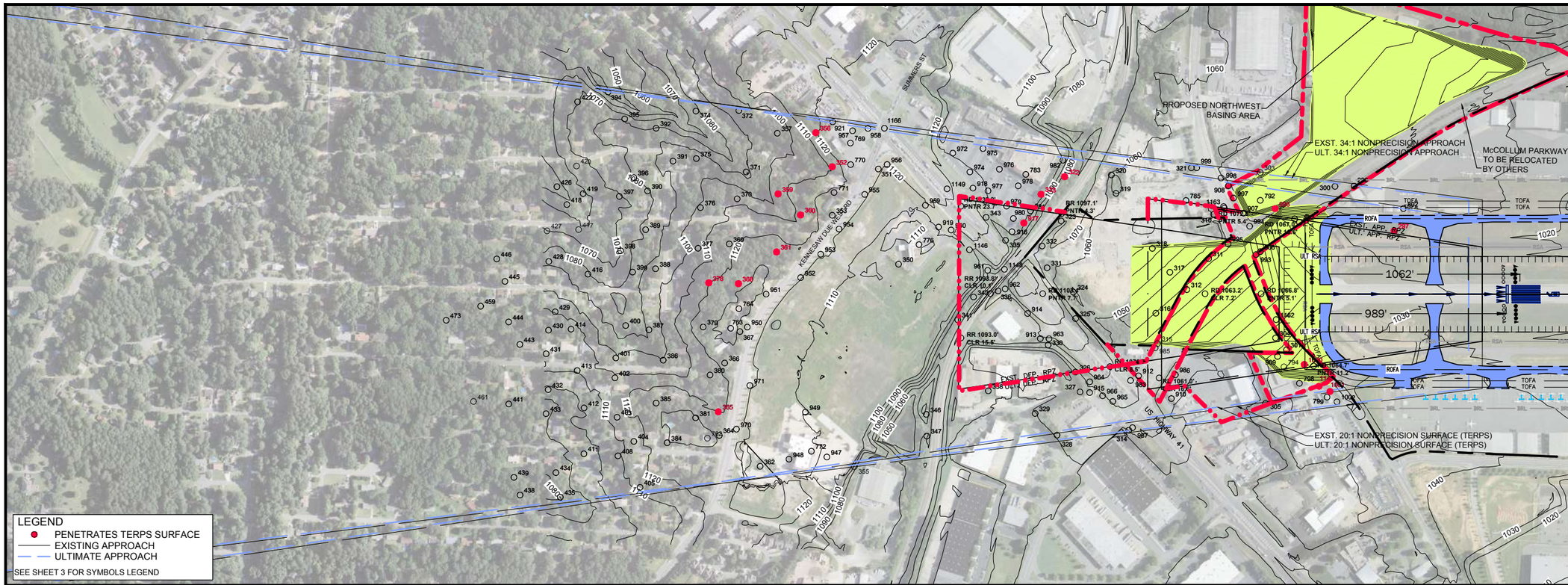

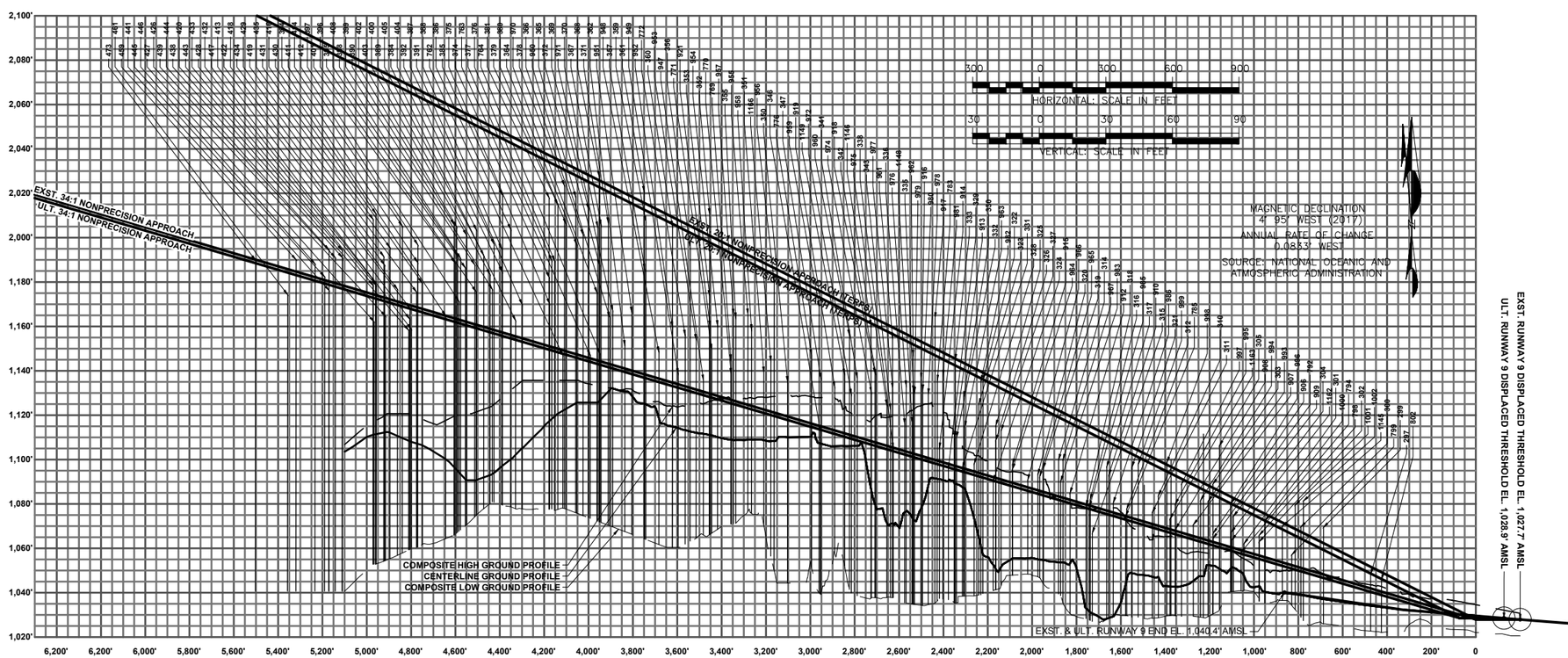

COBB COUNTY INTERNATIONAL AIRPORT
McCOLLUM FIELD
KENNESAW, GEORGIA

Michael Baker INTERNATIONAL

Designer: TGM	
Technician: SMS, TGM	
Checked by: JCD	
Project Number: 146975	

NOTES

1. COORDINATES SHOWN HEREON ARE IN NAD83.
2. ELEVATIONS SHOWN HEREON ARE IN NAVD88 AND ARE ABOVE MEAN SEA LEVEL (AMSL).
3. AERIAL PHOTO AND OBSTRUCTION MAPPING FLOWN ON JUNE 22, 2015 BY QUANTUM SPATIAL.
4. BASED ON GENERAL PART 77 SURVEY FOR PLANNING PURPOSES ONLY. SURVEY BASE IS NOT A DETAILED OBSTRUCTION ANALYSIS COVERING ALL INDIVIDUAL OBSTRUCTIONS.
5. HEIGHT RESTRICTION ZONING IS REGULATED ACCORDING TO THE STATUTES CONTAINED IN "OFFICIAL CODE, COUNTY OF COBB, ARTICLE 1, CHAPTER 134, SECTION 275".
6. ROAD / RAILROAD ELEVATIONS SHOWN, ACCOUNT FOR VEHICLES HEIGHTS OF 23' ON RAILROADS, 17' ON INTERSTATE HIGHWAYS AND 15' ON ALL OTHER PUBLIC ROADS.
7. REFER TO THE AIRPORT AIRSPACE DRAWINGS FOR FURTHER OUT OBSTRUCTIONS.

REVISIONS

No.	Description	Date	By

Project Name:

AIRPORT MASTER PLAN UPDATE

Drawing Name:

INNER PORTION OF THE RUNWAY 9 APPROACH SURFACE DRAWING

FAA AIP# / STATE GRANT #

Autocad Drawing Reference:

Date: **MARCH 2018**

Division: **PLANNING**

Scale: HORZ.: 1" = 300' VERT.: 1" = 30'

Drawing Number: 7

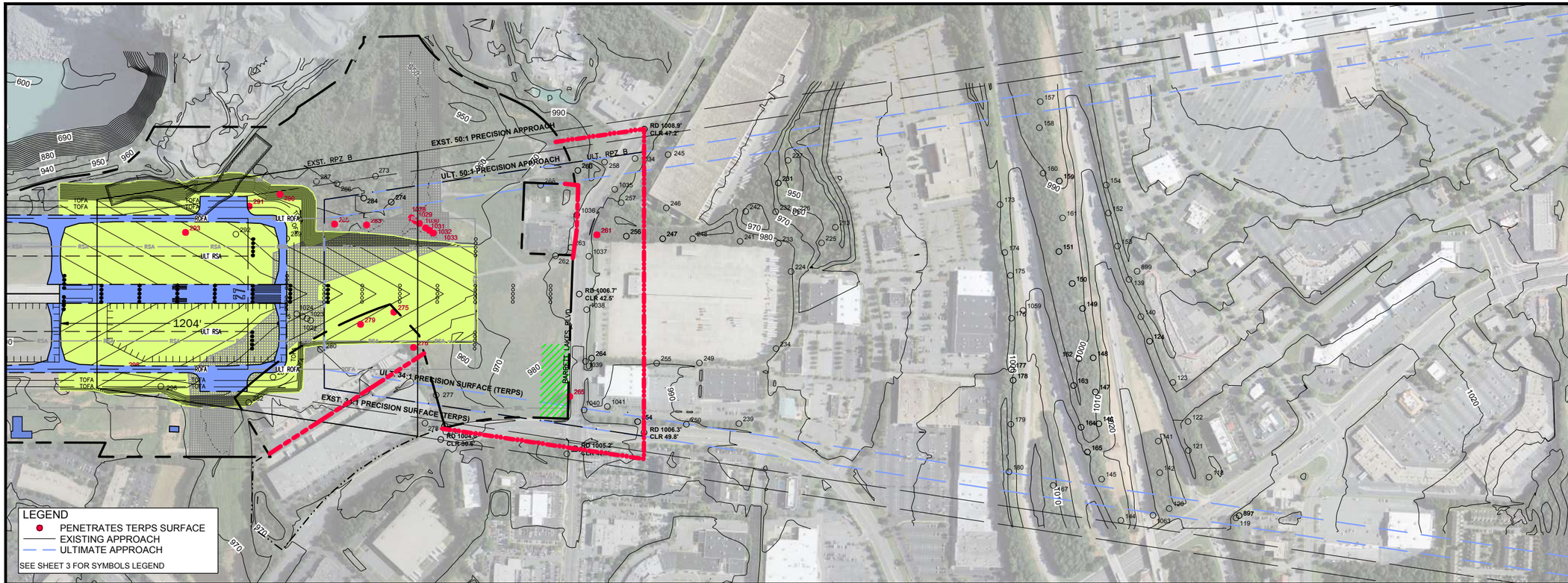

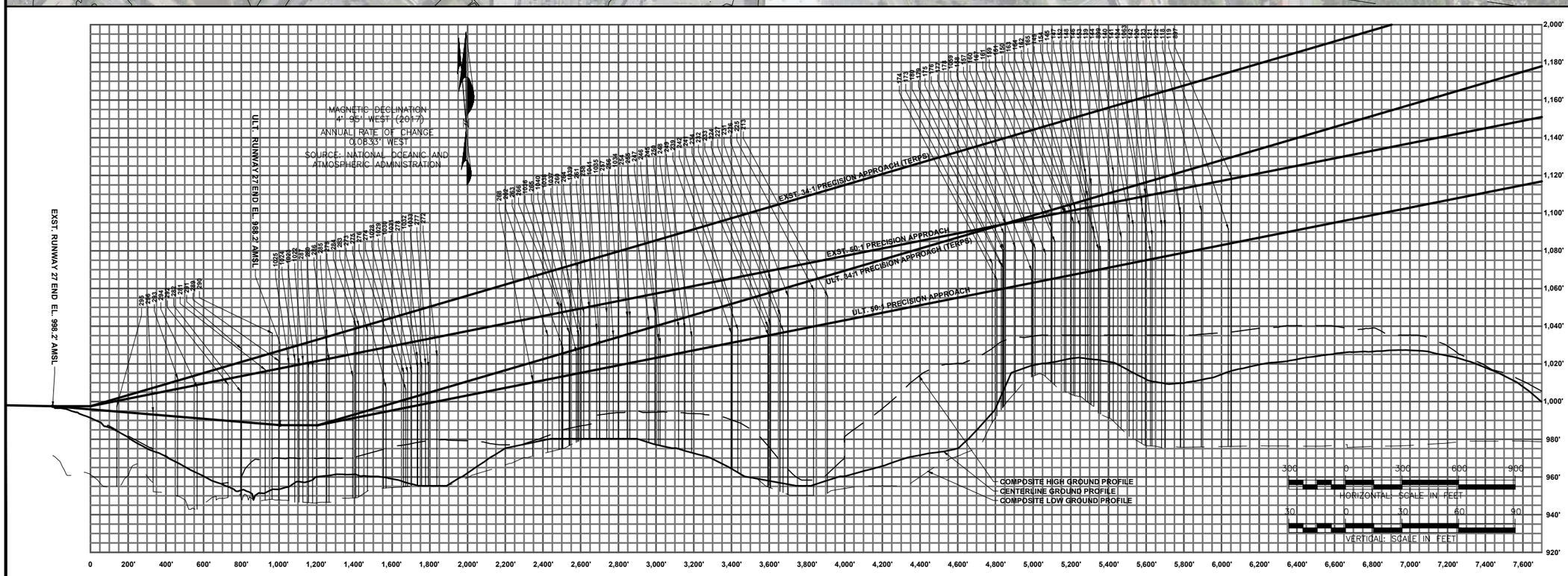

COBB COUNTY INTERNATIONAL AIRPORT
McCOLLUM FIELD
KENNESAW, GEORGIA

Michael Baker INTERNATIONAL

Designer: TGM	
Technician: SMS, TGM	
Checked by: JCD	
Project Number: 146975	

NOTES

1. COORDINATES SHOWN HEREON ARE IN NAD83.
2. ELEVATIONS SHOWN HEREON ARE IN NAVD88 AND ARE ABOVE MEAN SEA LEVEL (AMSL).
3. AERIAL PHOTO AND OBSTRUCTION MAPPING FLOWN ON JUNE 22, 2015 BY QUANTUM SPATIAL.
4. BASED ON GENERAL PART 77 SURVEY FOR PLANNING PURPOSES ONLY. SURVEY BASE IS NOT A DETAILED OBSTRUCTION ANALYSIS COVERING ALL INDIVIDUAL OBSTRUCTIONS.
5. HEIGHT RESTRICTION ZONING IS REGULATED ACCORDING TO THE STATUTES CONTAINED IN "OFFICIAL CODE, COUNTY OF COBB, ARTICLE 1, CHAPTER 134, SECTION 275".
6. ROAD / RAILROAD ELEVATIONS SHOWN, ACCOUNT FOR VEHICLES HEIGHTS OF 23' ON RAILROADS, 17' ON INTERSTATE HIGHWAYS AND 15' ON ALL OTHER PUBLIC ROADS.
7. REFER TO THE AIRPORT AIRSPACE DRAWINGS FOR FURTHER OUT OBSTRUCTIONS.

REVISIONS

No.	Description	Date	By

Project Name:

AIRPORT MASTER PLAN UPDATE

Drawing Name:

INNER PORTION OF THE RUNWAY 27 APPROACH SURFACE DRAWING

FAA AIP# / STATE GRANT #

Autocad Drawing Reference:

Y:\Planning\BM - Cobb Co. Apt\2018 Approved ALP\BM ALP 07-09 - Inner Portion.dwg Last Modified: Mar 15, 2018 - 9:24am by FdaSchulz.Stefan

Date: MARCH 2018	Division: PLANNING
Scale: HORZ.: 1" = 300' VERT.: 1" = 30'	Drawing Number: 8