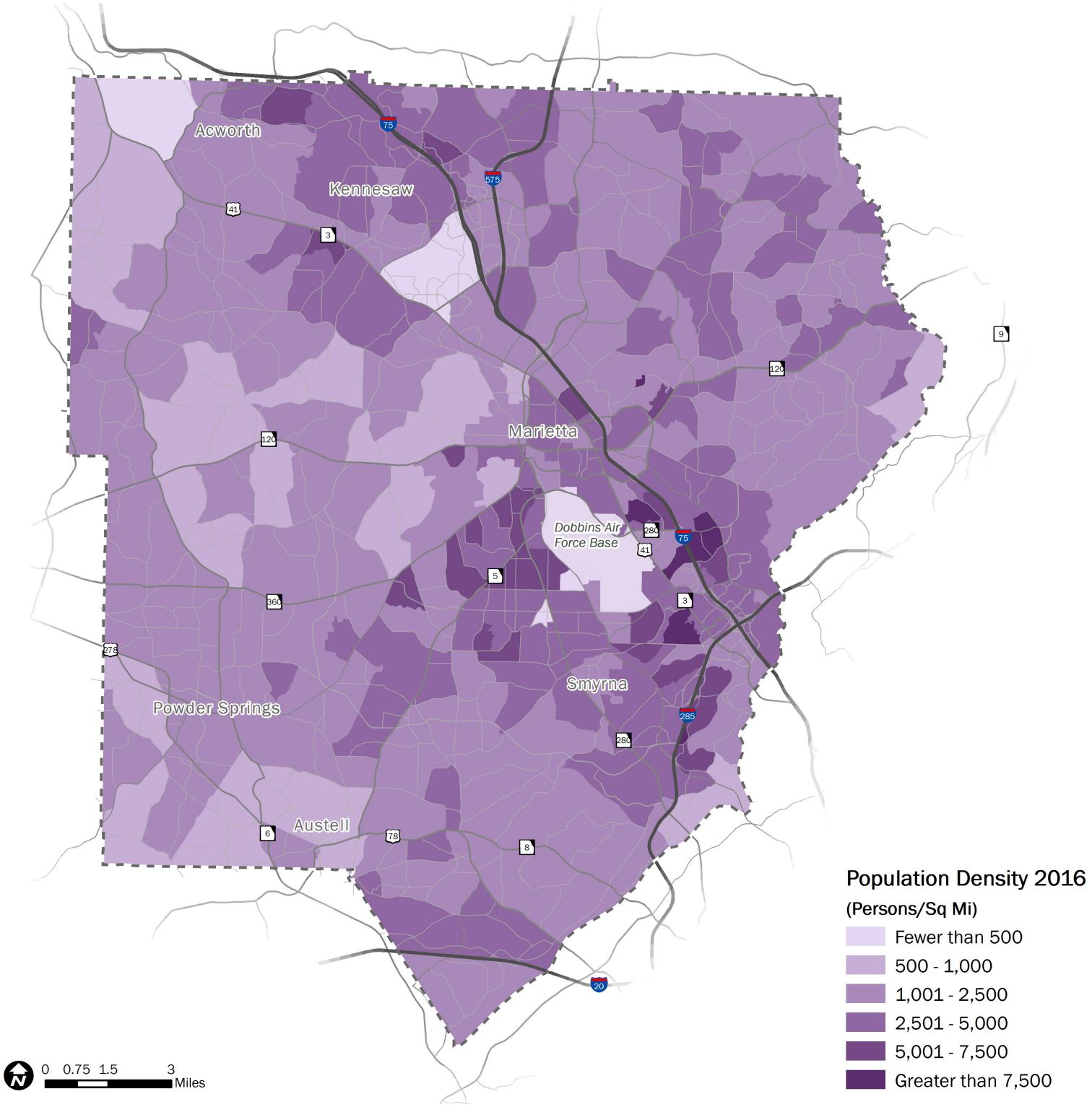
Acworth
Kennesaw
Marietta
Dobbins Air Force Base
Smyrna
Powder Springs
Austell
75
575
41
3
120
9
5
280
360
285
20
6
78
8
Population Density 2016
(Persons/Sq Mi)
Fewer than 500
500 - 1,000
1,001 - 2,500
2,501 - 5,000
5,001 - 7,500
Greater than 7,500
0 0.75 1.5 3
Miles

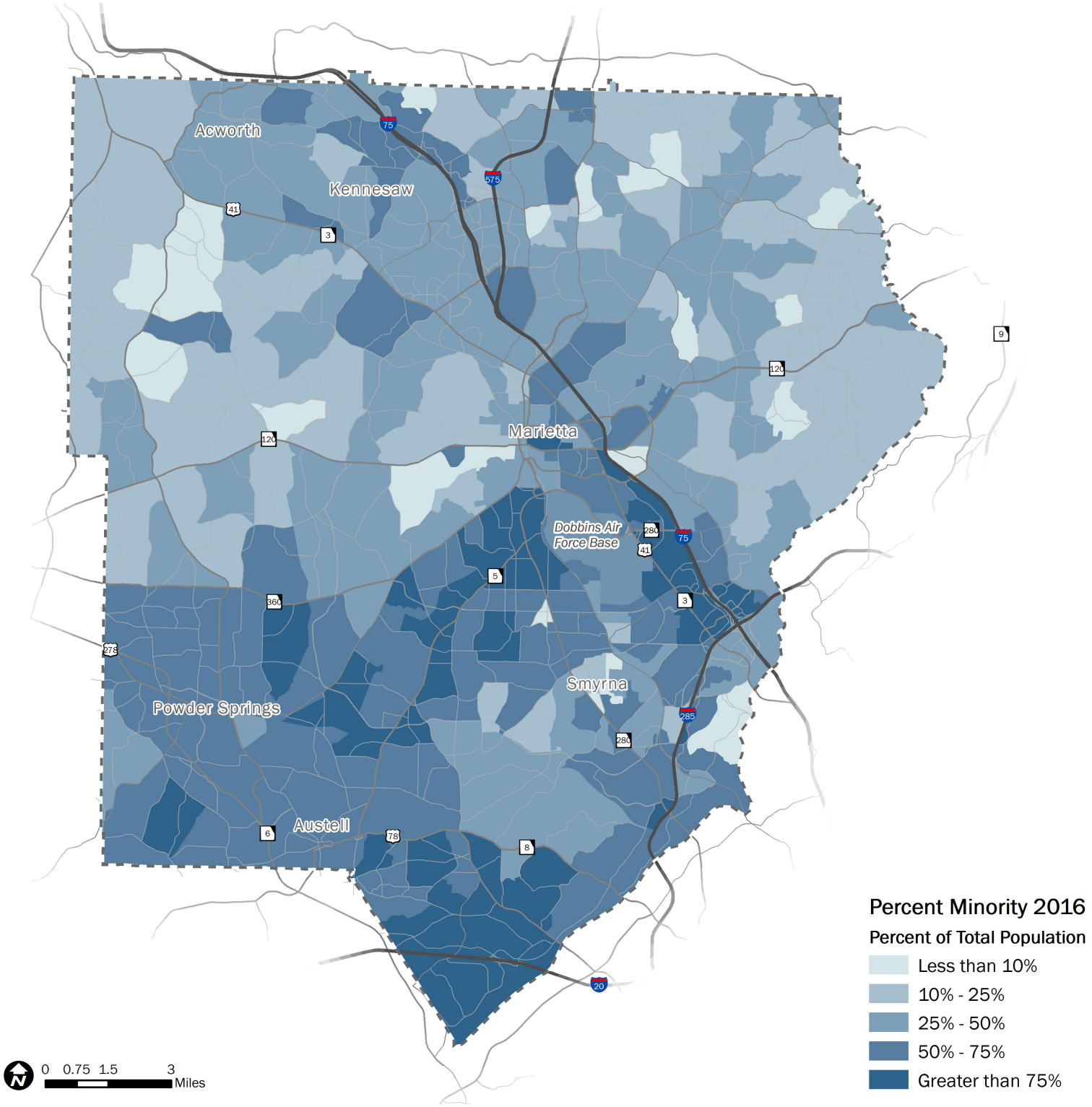
Acworth
Kennesaw
Marietta
Dobbins Air Force Base
Smyrna
Powder Springs
Austell
75
575
41
3
120
9
280
5
360
285
6
78
8
20
Percent Minority 2016
Percent of Total Population
Less than 10%
10% - 25%
25% - 50%
50% - 75%
Greater than 75%
0 0.75 1.5 3
Miles

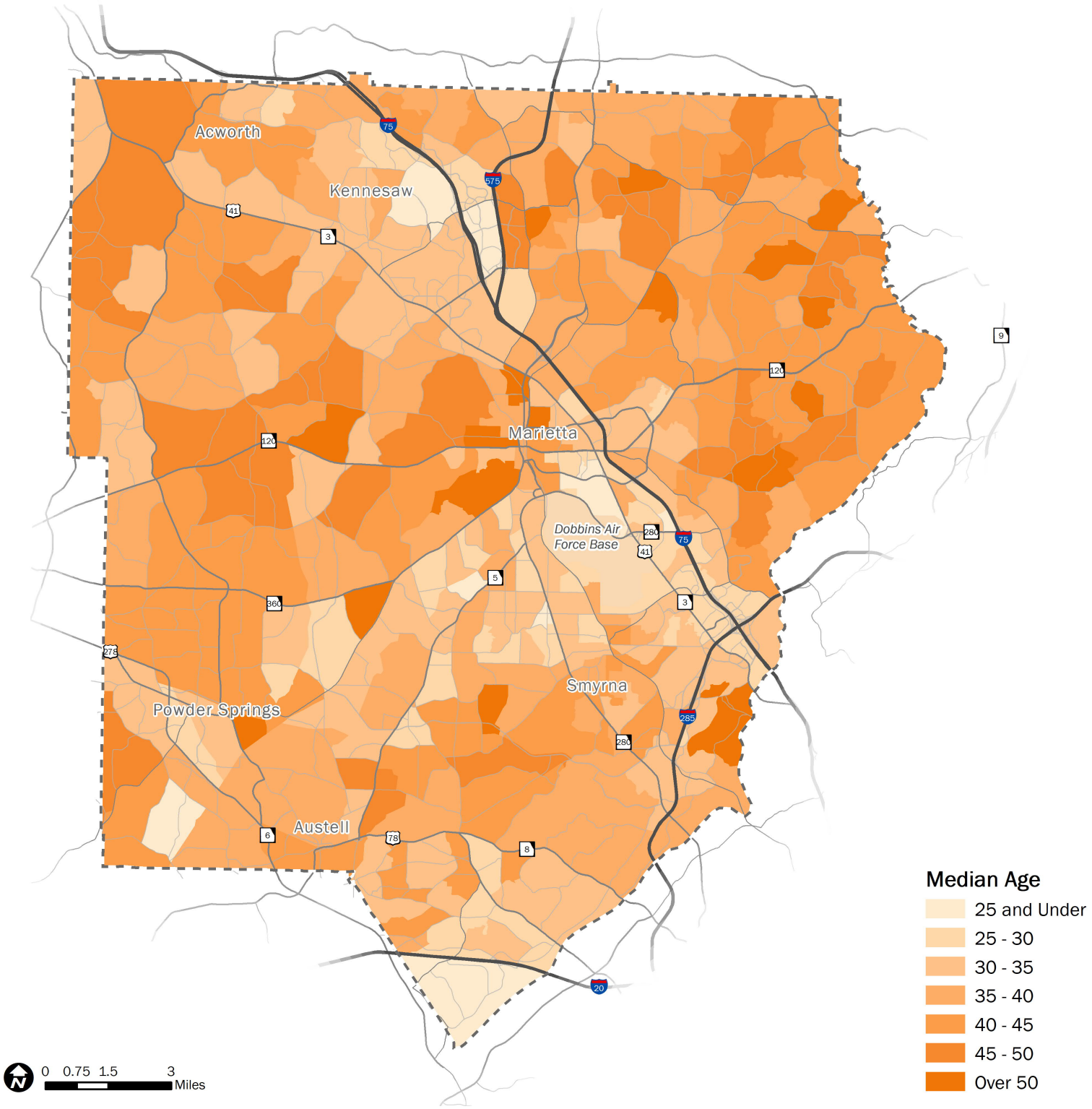
Acworth
Kennesaw
Marietta
Dobbins Air Force Base
Smyrna
Powder Springs
Austell
75
575
41
3
120
9
280
5
360
275
285
6
78
8
20
Median Age
25 and Under
25 - 30
30 - 35
35 - 40
40 - 45
45 - 50
Over 50
0 0.75 1.5 3
Miles

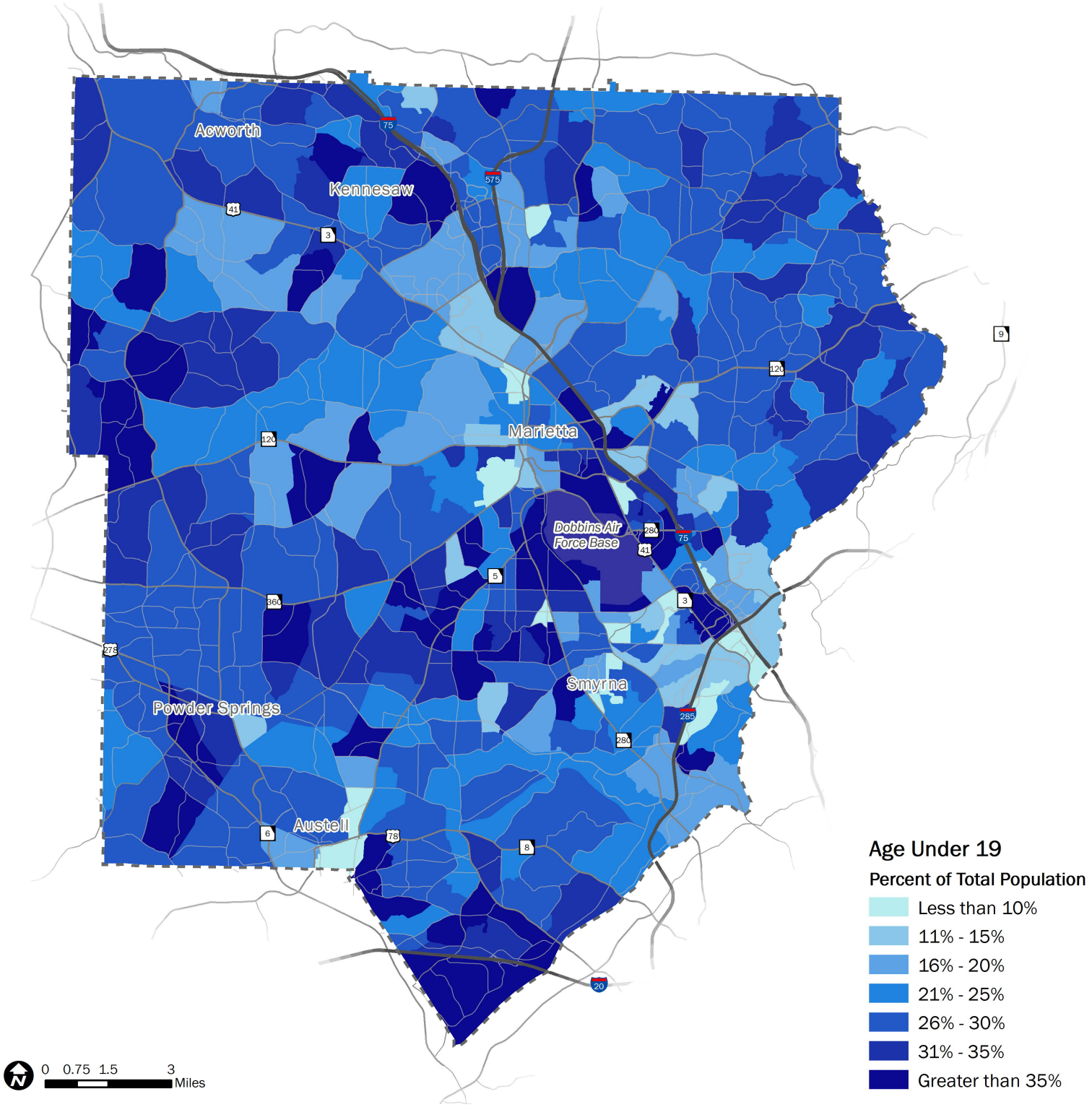
Acworth
Kennesaw
Marietta
Dobbins Air Force Base
Smyrna
Powder Springs
Austell
75
575
41
3
120
9
5
360
280
285
6
78
8
20
Age Under 19
Percent of Total Population
Less than 10%
11% - 15%
16% - 20%
21% - 25%
26% - 30%
31% - 35%
Greater than 35%
0 0.75 1.5 3
Miles

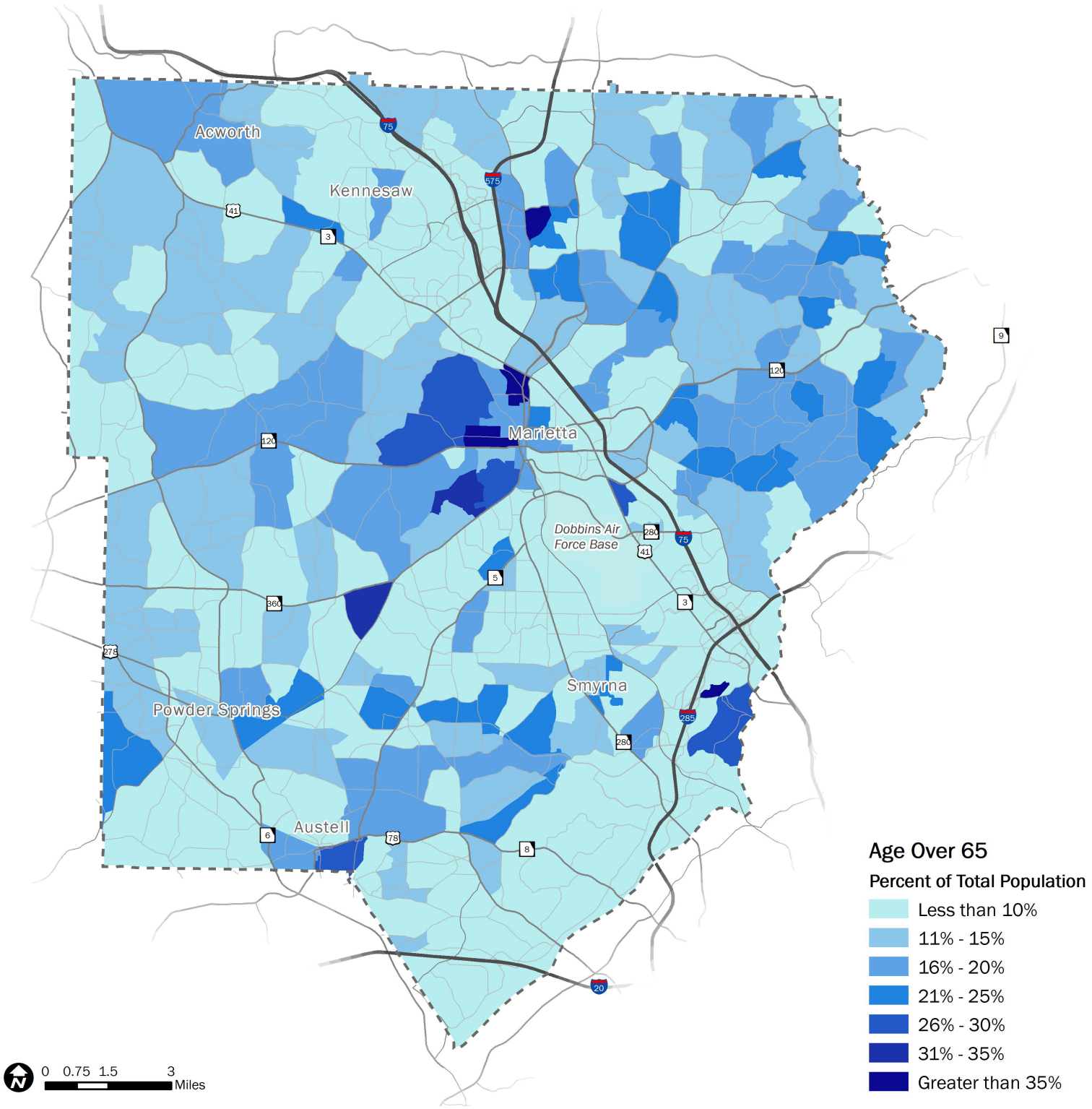
Acworth
Kennesaw
Marietta
Dobbins Air Force Base
Smyrna
Powder Springs
Austell
Age Over 65
Percent of Total Population
Less than 10%
11% - 15%
16% - 20%
21% - 25%
26% - 30%
31% - 35%
Greater than 35%
0 0.75 1.5 3 Miles

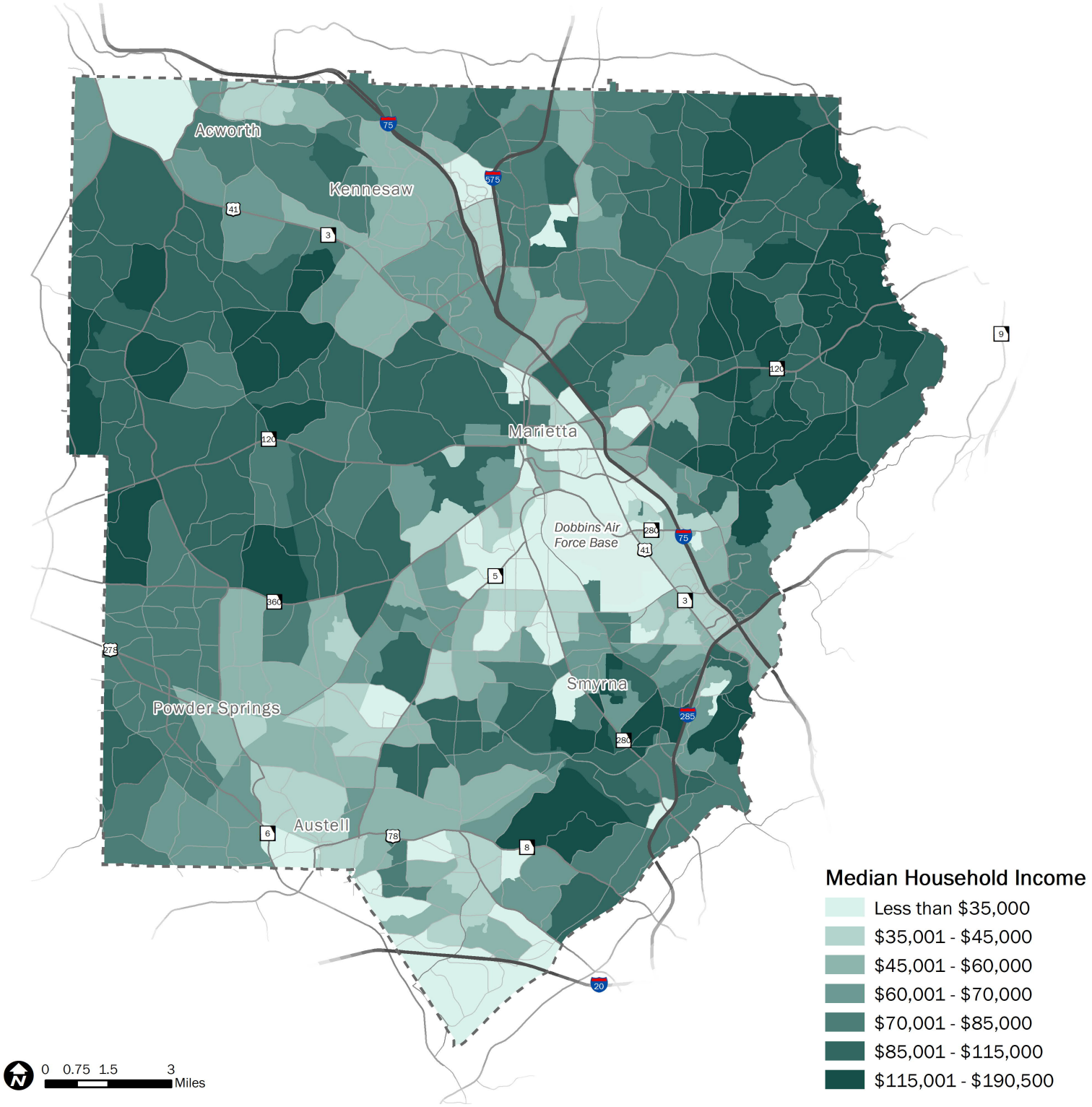
Acworth
Kennesaw
Marietta
Dobbins Air Force Base
Smyrna
Powder Springs
Austell
75
575
41
3
120
9
280
5
360
285
6
78
8
20
Median Household Income
Less than $35,000
$35,001 - $45,000
$45,001 - $60,000
$60,001 - $70,000
$70,001 - $85,000
$85,001 - $115,000
$115,001 - $190,500
0 0.75 1.5 3
Miles

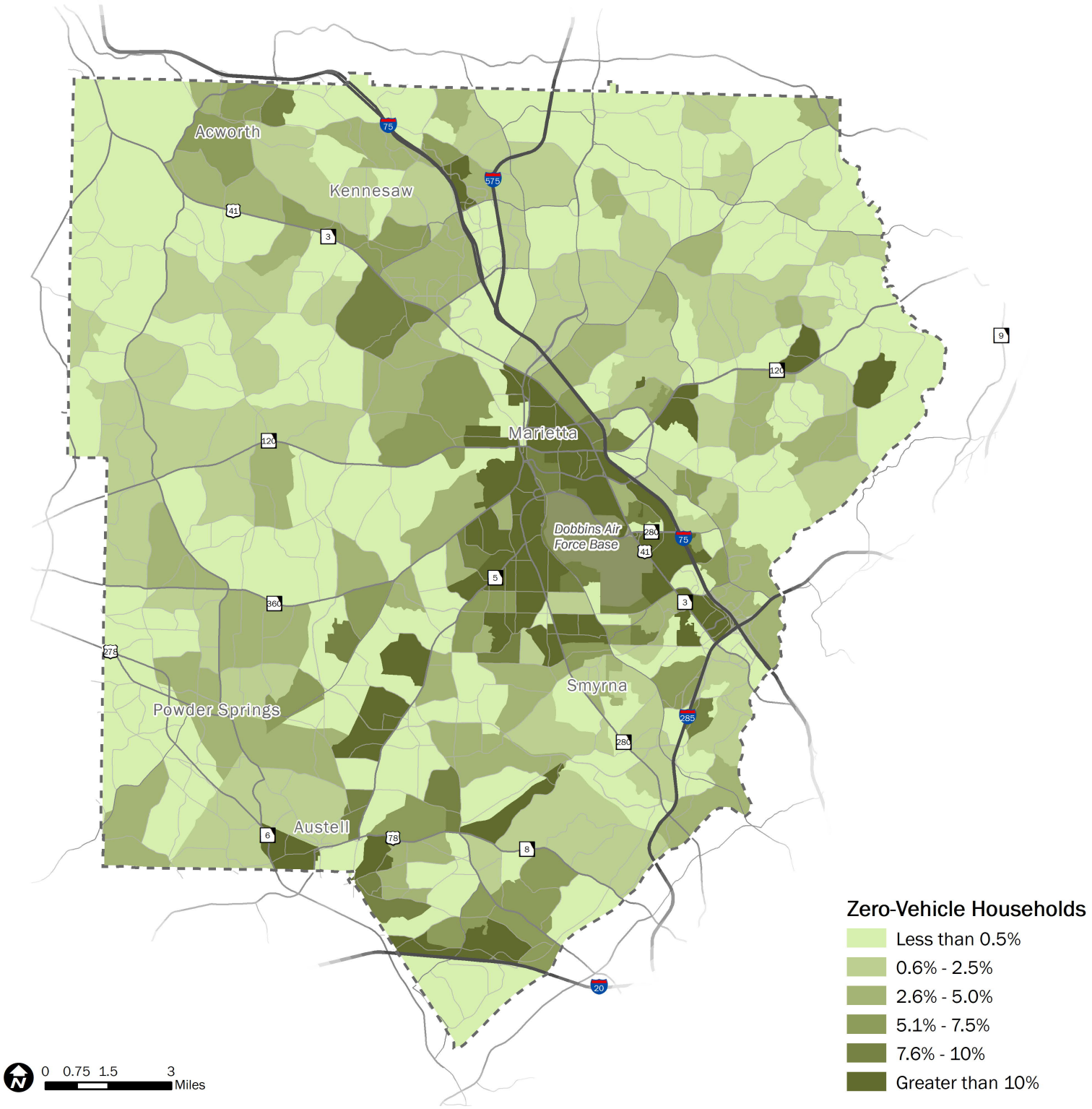
Acworth
Kennesaw
Marietta
Dobbins Air Force Base
Smyrna
Powder Springs
Austell
75
575
41
3
120
9
5
360
280
285
6
78
8
20
Zero-Vehicle Households
Less than 0.5%
0.6% - 2.5%
2.6% - 5.0%
5.1% - 7.5%
7.6% - 10%
Greater than 10%
0 0.75 1.5 3
Miles

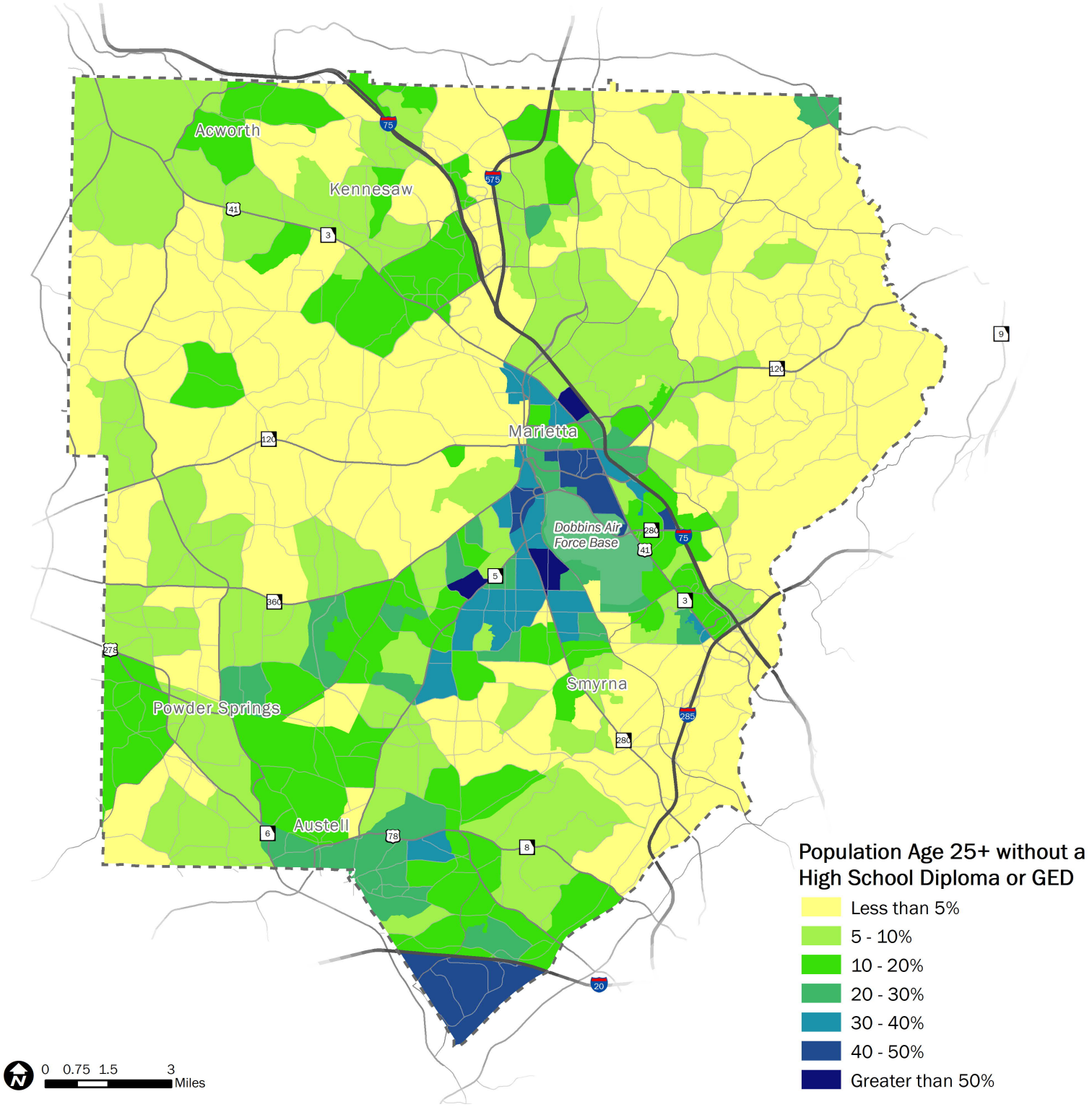
Acworth
Kennesaw
Marietta
Dobbins Air Force Base
Smyrna
Powder Springs
Austell
Population Age 25+ without a High School Diploma or GED
Less than 5%
5 - 10%
10 - 20%
20 - 30%
30 - 40%
40 - 50%
Greater than 50%
0 0.75 1.5 3 Miles

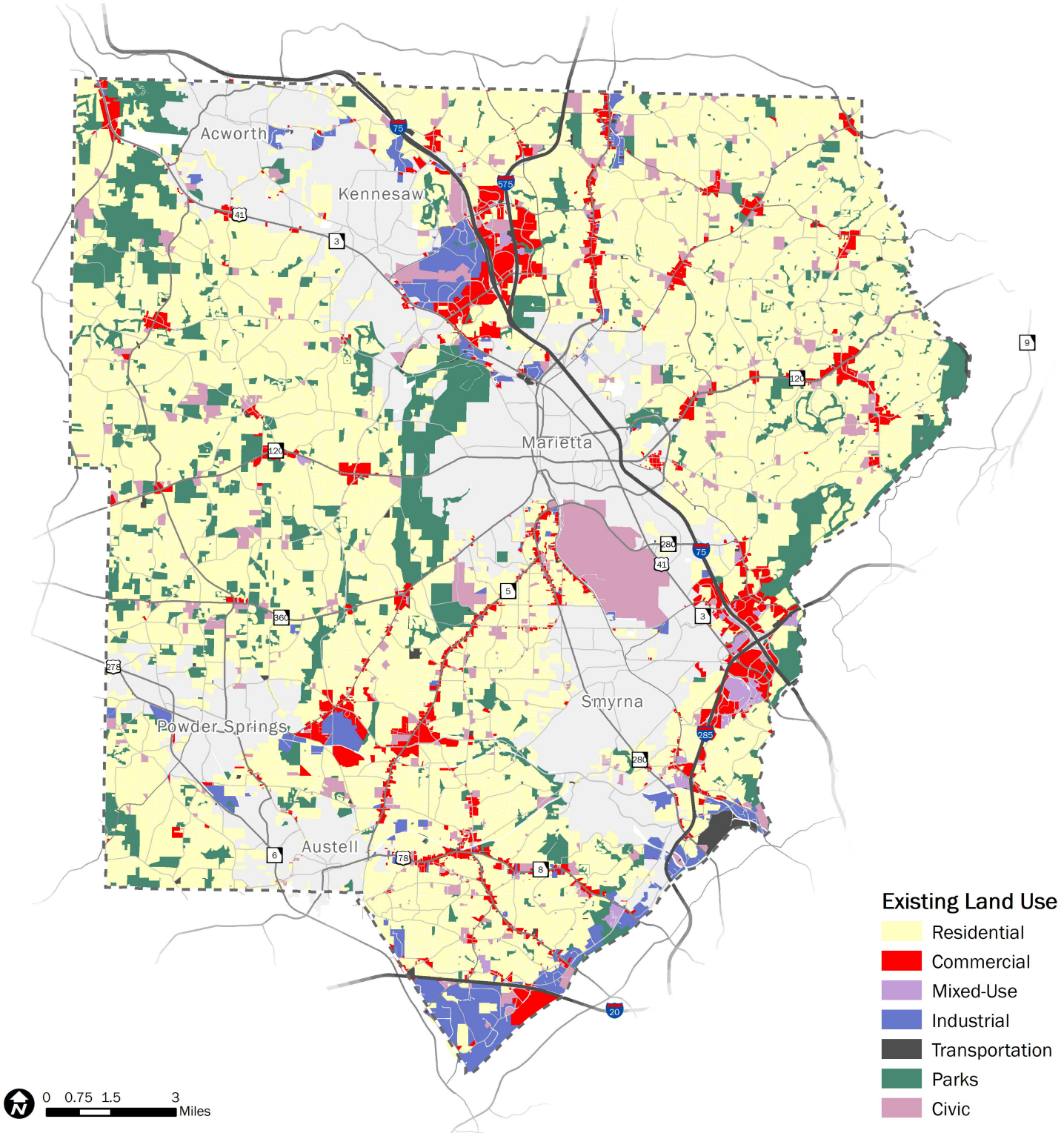
Acworth
Kennesaw
Marietta
Smyrna
Powder Springs
Austell
Existing Land Use
Residential
Commercial
Mixed-Use
Industrial
Transportation
Parks
Civic
0 0.75 1.5 3
Miles

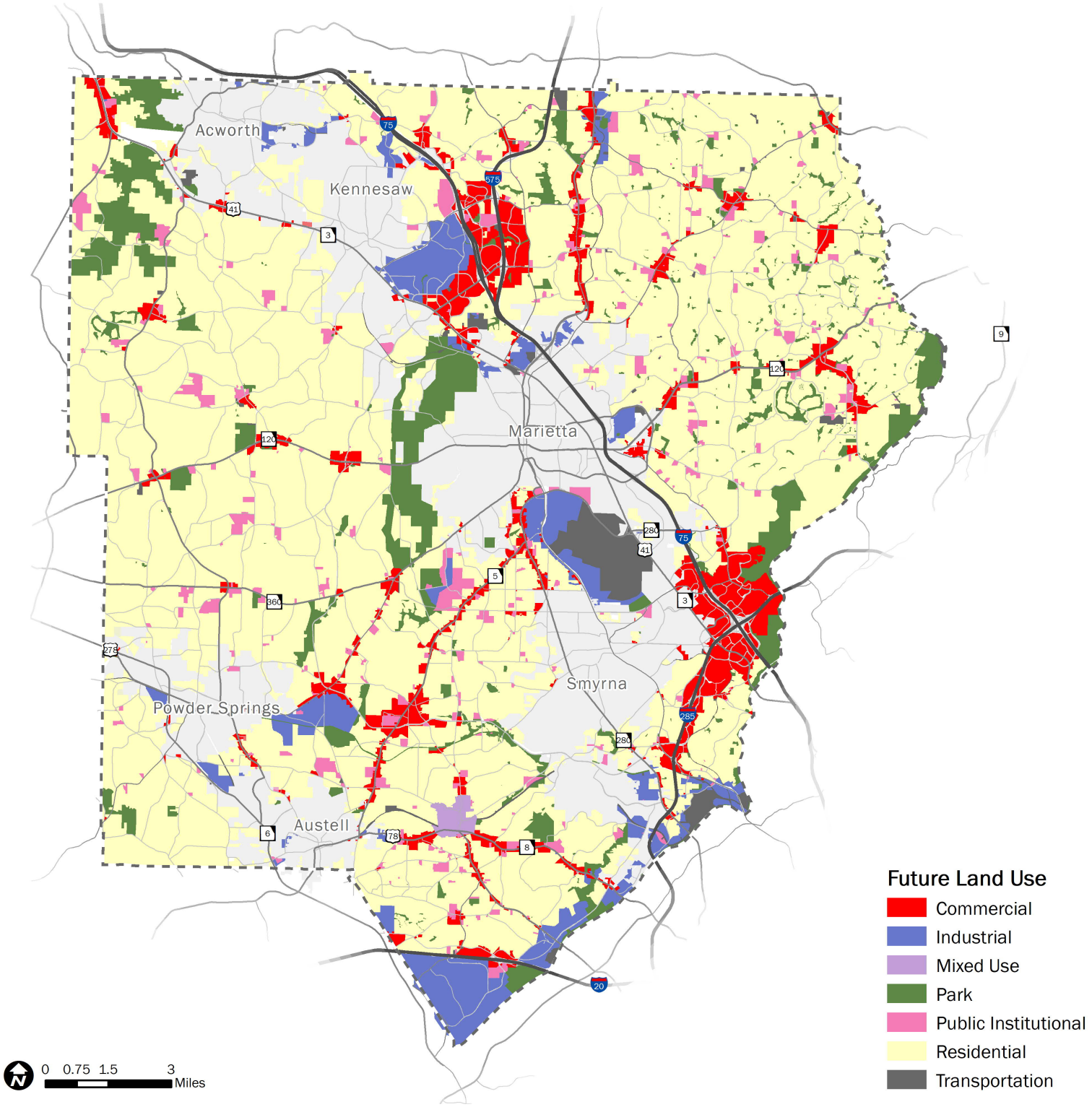
Acworth
Kennesaw
Marietta
Smyrna
Powder Springs
Austell
Future Land Use
Commercial
Industrial
Mixed Use
Park
Public Institutional
Residential
Transportation
0 0.75 1.5 3
Miles

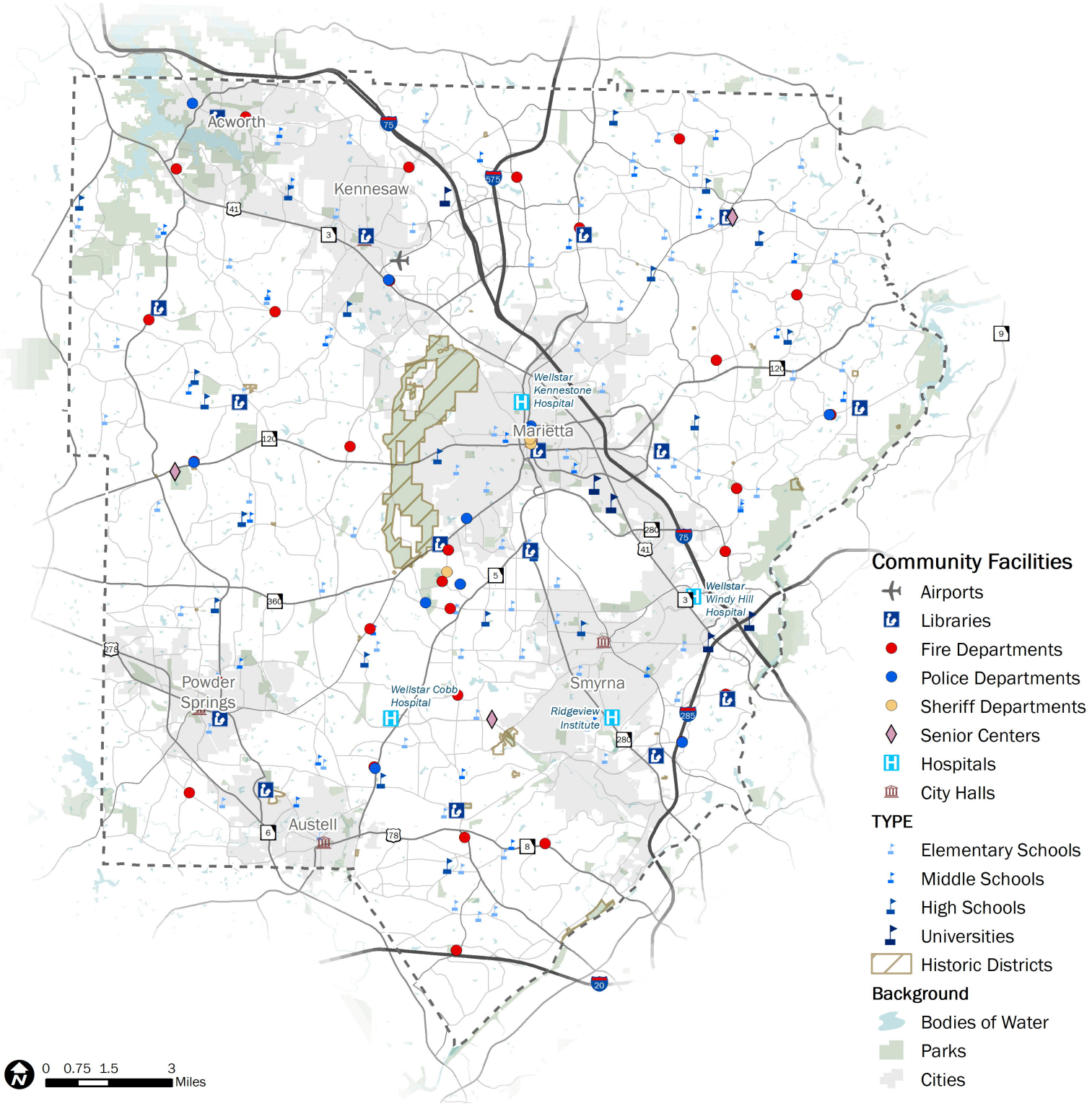
Acworth
Kennesaw
Marietta
Smyrna
Powder Springs
Austell
Wellstar Kennestone Hospital
Wellstar Cobb Hospital
Ridgeview Institute
Wellstar Windy Hill Hospital
Community Facilities
Airports
Libraries
Fire Departments
Police Departments
Sheriff Departments
Senior Centers
Hospitals
City Halls
TYPE
Elementary Schools
Middle Schools
High Schools
Universities
Historic Districts
Background
Bodies of Water
Parks
Cities
0 0.75 1.5 3
Miles

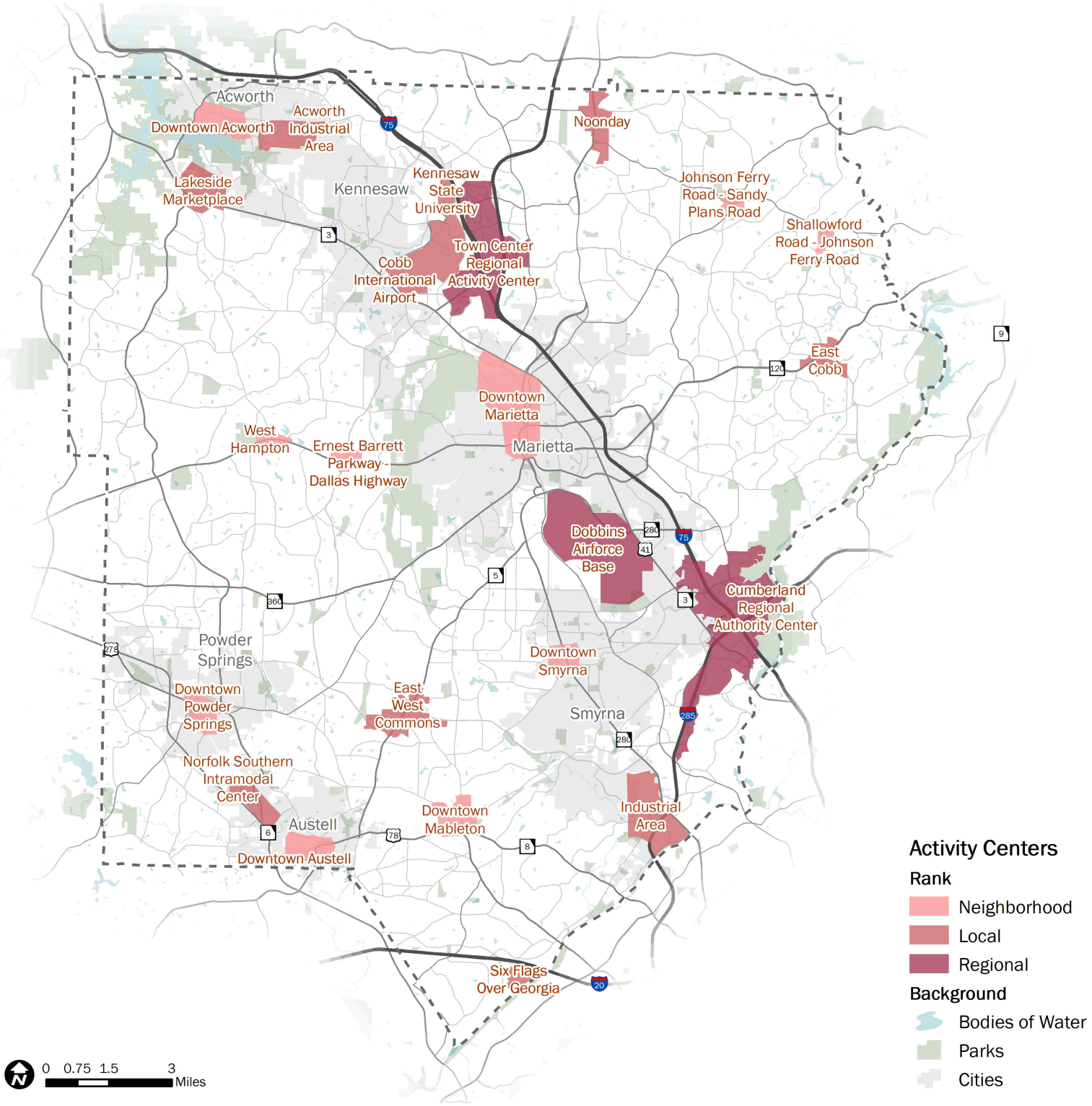
Acworth
Downtown Acworth
Acworth Industrial Area
Lakeside Marketplace
Kennesaw
Kennesaw State University
Noonday
Johnson Ferry Road - Sandy Plans Road
Shallowford Road - Johnson Ferry Road
Town Center Regional Activity Center
Cobb International Airport
East Cobb
Downtown Marietta
Marietta
West Hampton
Ernest Barrett Parkway - Dallas Highway
Dobbins Airforce Base
Cumberland Regional Authority Center
Powder Springs
Downtown Powder Springs
Downtown Smyrna
Smyrna
East West Commons
Norfolk Southern Intramodal Center
Austell
Downtown Austell
Downtown Mableton
Industrial Area
Six Flags Over Georgia
Activity Centers
Rank
Neighborhood
Local
Regional
Background
Bodies of Water
Parks
Cities
0 0.75 1.5 3 Miles

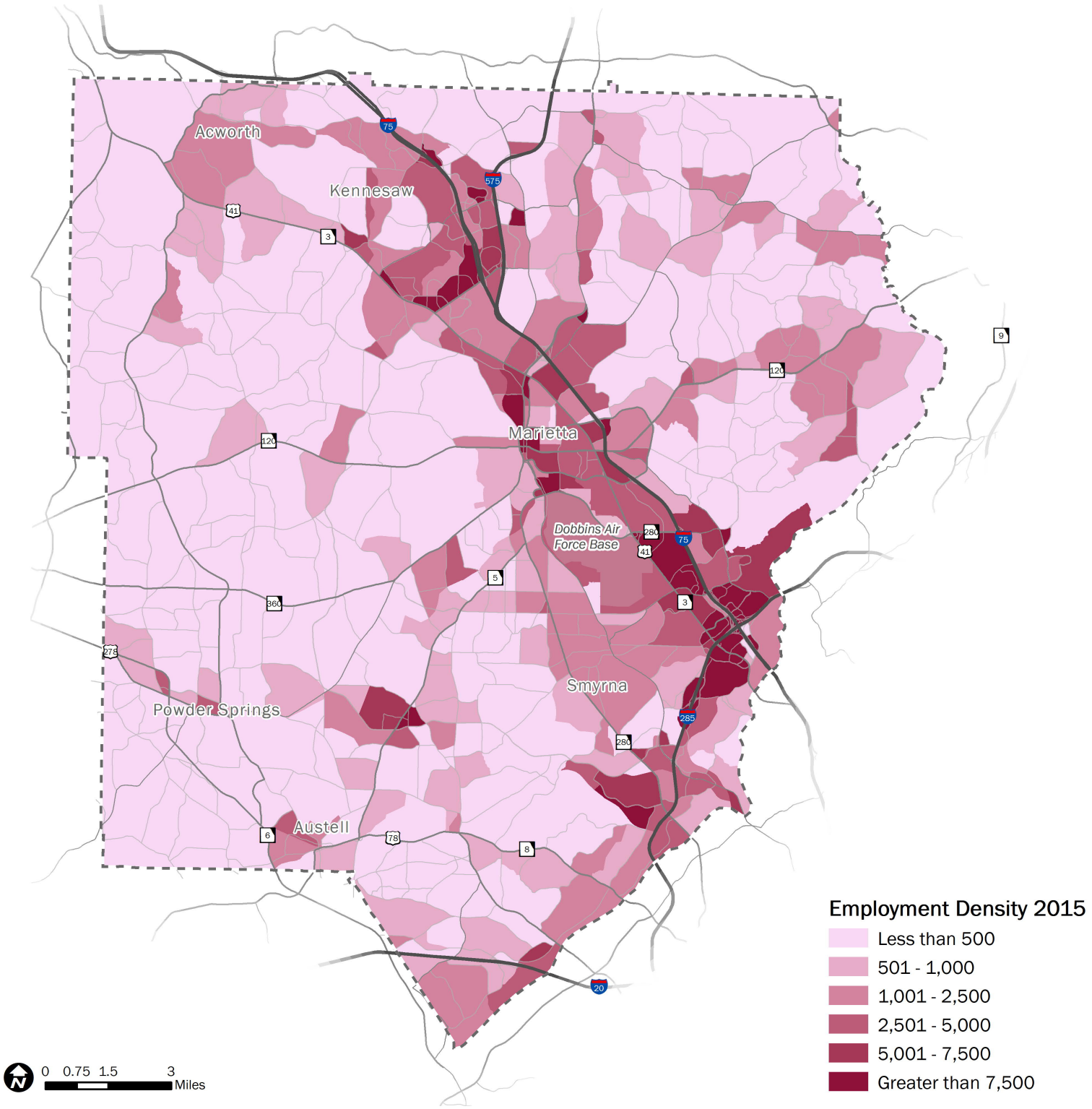
Acworth
Kennesaw
Marietta
Dobbins Air Force Base
Smyrna
Powder Springs
Austell
75
575
41
3
120
9
5
360
275
280
285
6
78
8
20
Employment Density 2015
Less than 500
501 - 1,000
1,001 - 2,500
2,501 - 5,000
5,001 - 7,500
Greater than 7,500
0 0.75 1.5 3
Miles

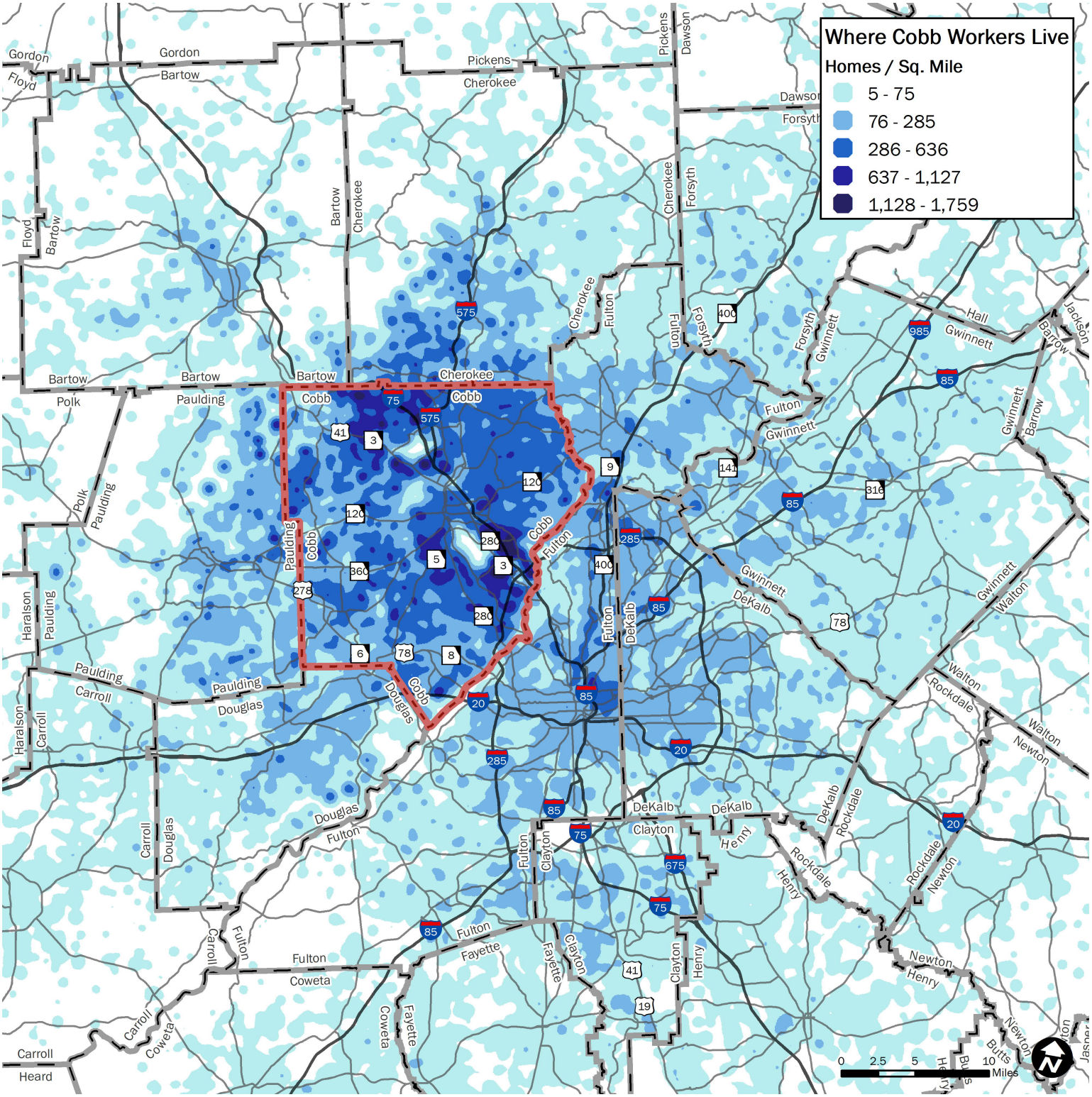
Where Cobb Workers Live
Homes / Sq. Mile
5 - 75
76 - 285
286 - 636
637 - 1,127
1,128 - 1,759
Gordon
Floyd
Bartow
Pickens
Cherokee
Dawson
Forsyth
Polk
Paulding
Cobb
Fulton
Gwinnett
Hall
Jackson
Barrow
Haralson
Carroll
Douglas
DeKalb
Clayton
Henry
Rockdale
Walton
Newton
Fayette
Coweta
Heard
Butts
0 2.5 5 10 Miles

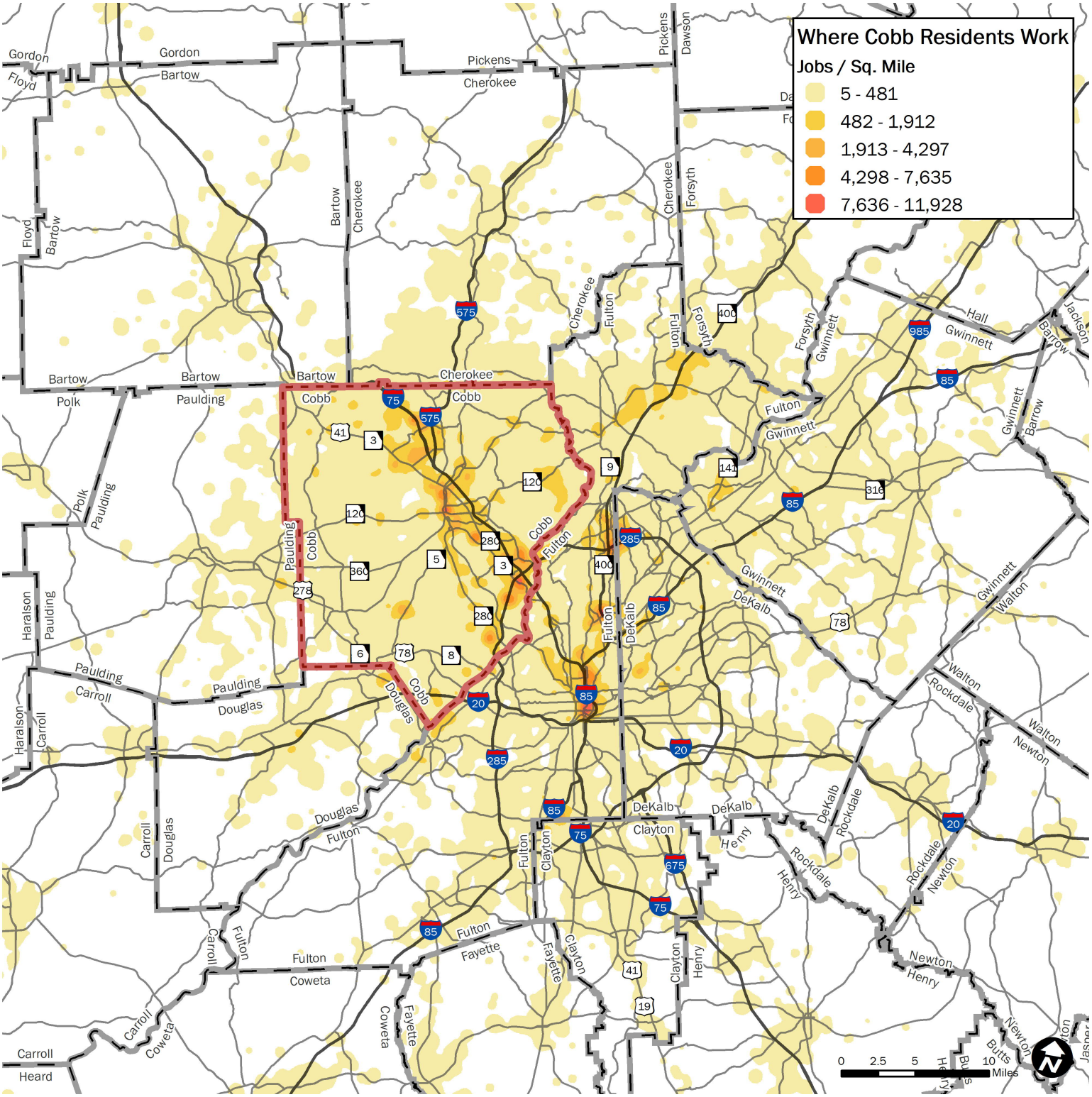
Where Cobb Residents Work
Jobs / Sq. Mile
5 - 481
482 - 1,912
1,913 - 4,297
4,298 - 7,635
7,636 - 11,928
0 2.5 5 10 Miles
Gordon
Floyd
Bartow
Pickens
Cherokee
Dawson
Forsyth
Polk
Paulding
Cobb
Fulton
Gwinnett
Hall
Jackson
Barrow
Haralson
Carroll
Douglas
DeKalb
Clayton
Henry
Rockdale
Walton
Newton
Fayette
Coweta
Heard
Butts
Jasper

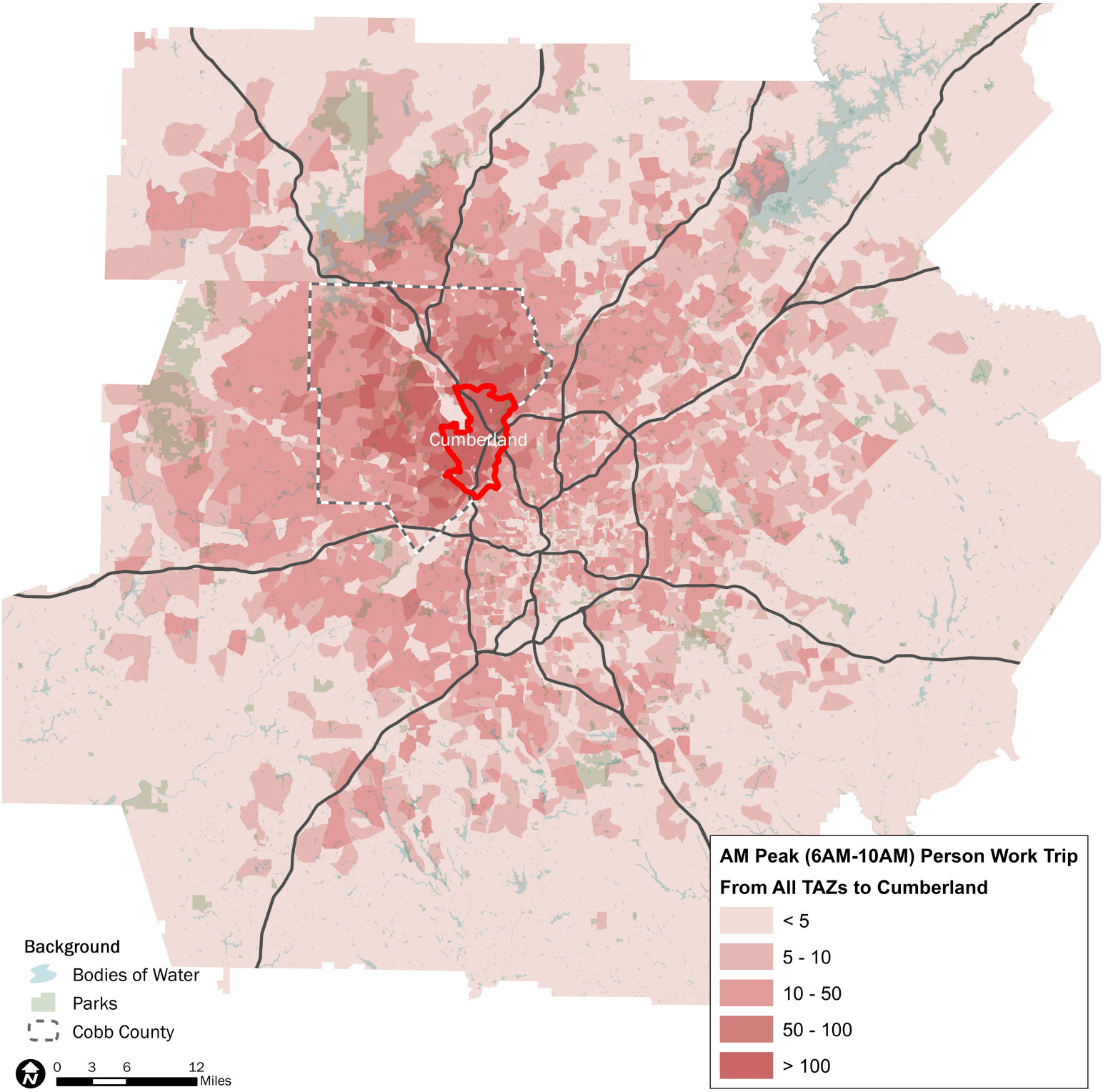
Cumberland
AM Peak (6AM-10AM) Person Work Trip
From All TAZs to Cumberland
< 5
5 - 10
10 - 50
50 - 100
> 100
Background
Bodies of Water
Parks
Cobb County
0 3 6 12
Miles

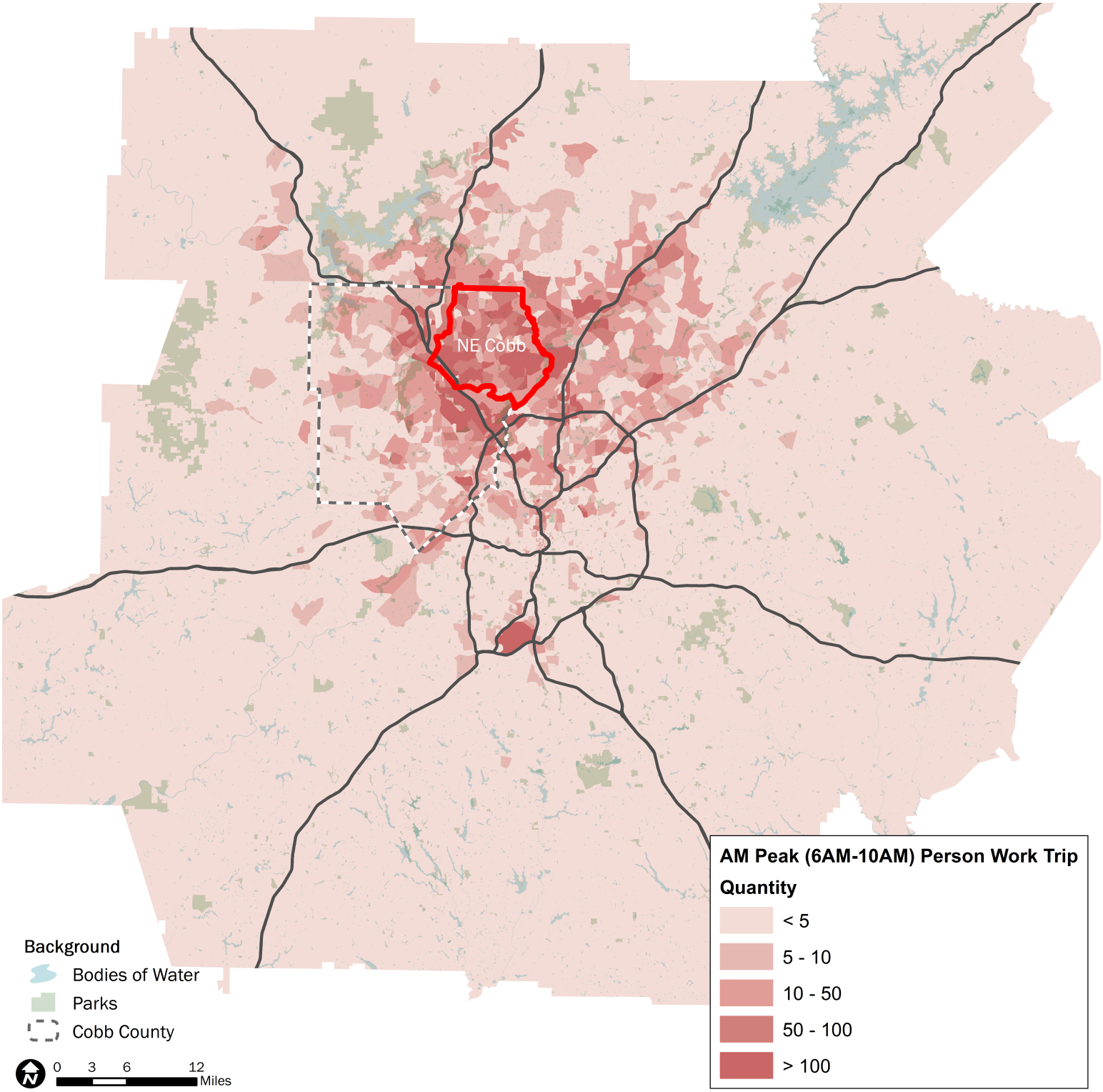
NE Cobb
AM Peak (6AM-10AM) Person Work Trip Quantity
< 5
5 - 10
10 - 50
50 - 100
> 100
Background
Bodies of Water
Parks
Cobb County
0 3 6 12
Miles

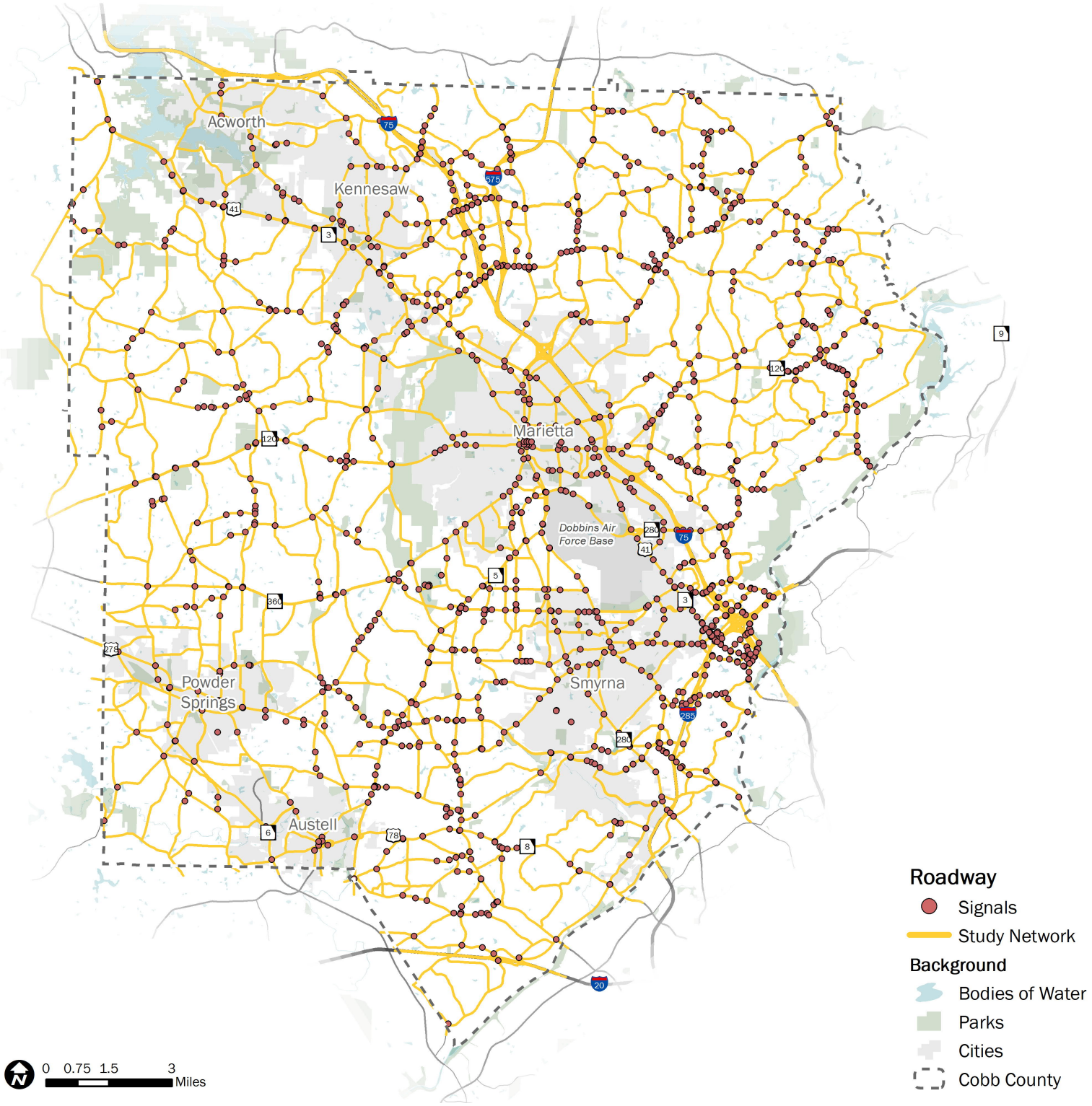
Acworth
Kennesaw
Marietta
Dobbins Air Force Base
Smyrna
Powder Springs
Austell
75
575
41
3
120
9
280
5
360
285
20
6
78
8
Roadway
Signals
Study Network
Background
Bodies of Water
Parks
Cities
Cobb County
0 0.75 1.5 3 Miles

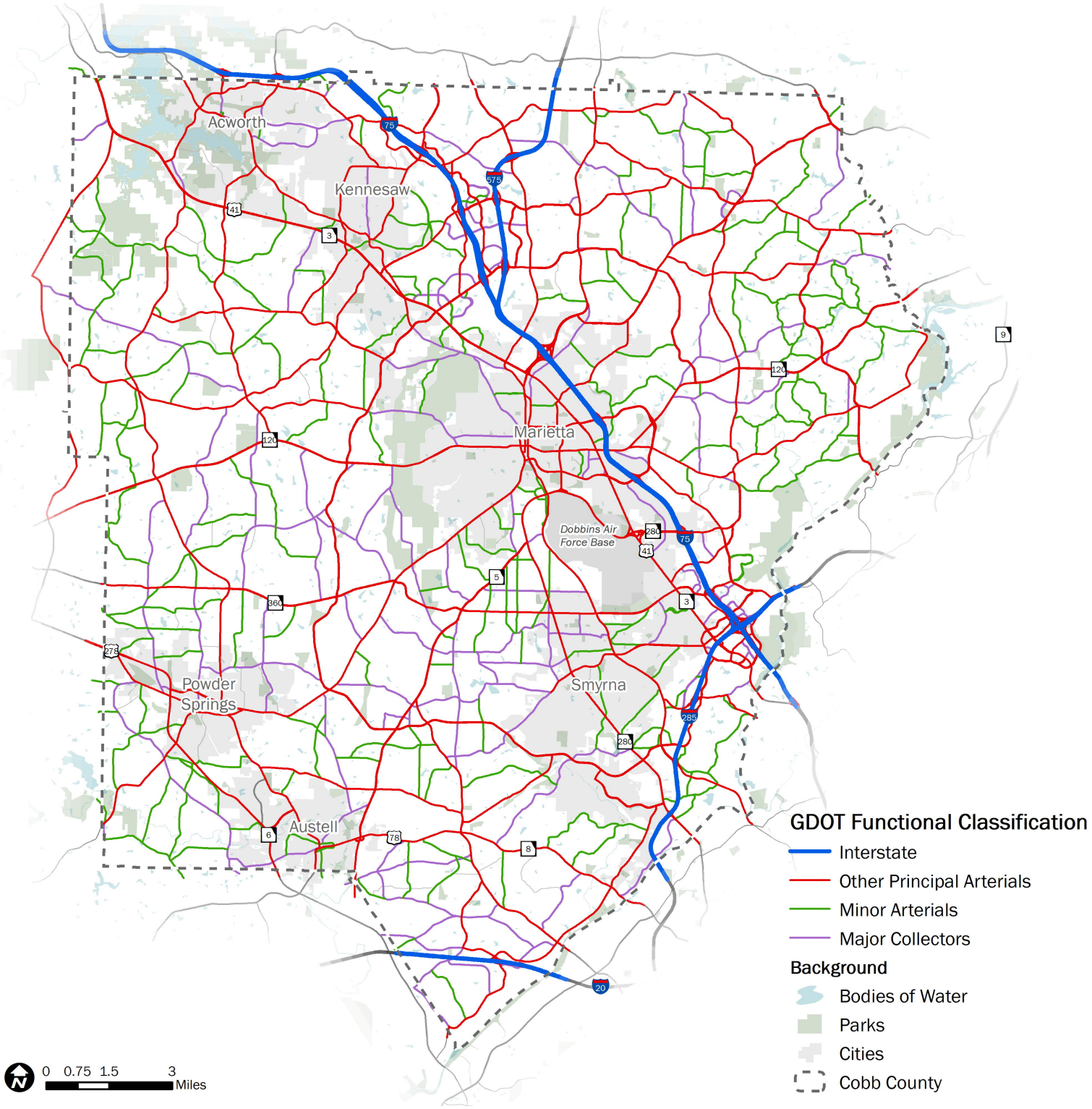
Acworth
Kennesaw
Marietta
Dobbins Air Force Base
Smyrna
Powder Springs
Austell
75
575
41
3
120
9
280
5
360
275
285
6
78
8
20
GDOT Functional Classification
Interstate
Other Principal Arterials
Minor Arterials
Major Collectors
Background
Bodies of Water
Parks
Cities
Cobb County
0 0.75 1.5 3
Miles

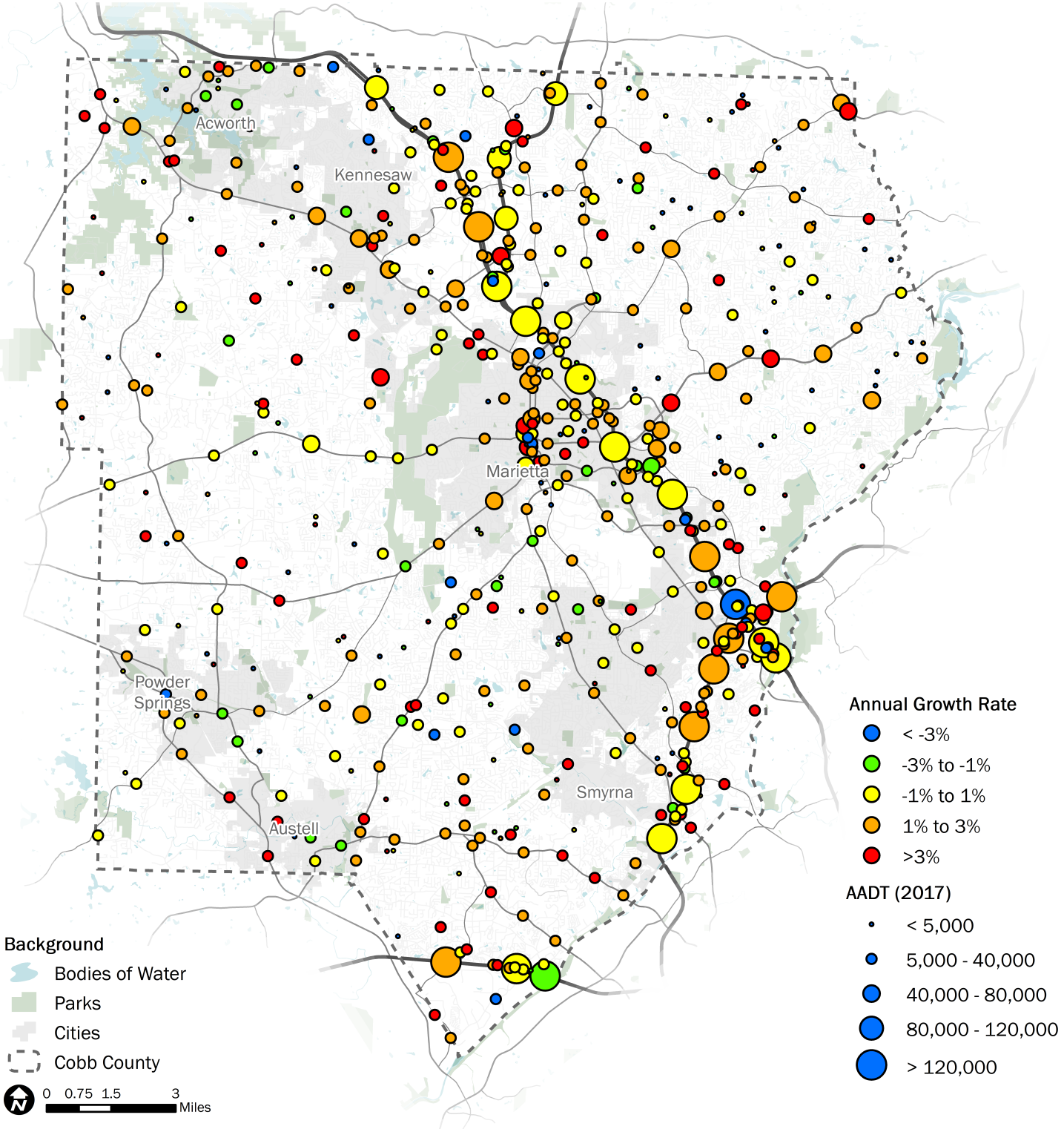
Acworth
Kennesaw
Marietta
Powder Springs
Austell
Smyrna
Annual Growth Rate
< -3%
-3% to -1%
-1% to 1%
1% to 3%
>3%
AADT (2017)
< 5,000
5,000 - 40,000
40,000 - 80,000
80,000 - 120,000
> 120,000
Background
Bodies of Water
Parks
Cities
Cobb County
0 0.75 1.5 3
Miles

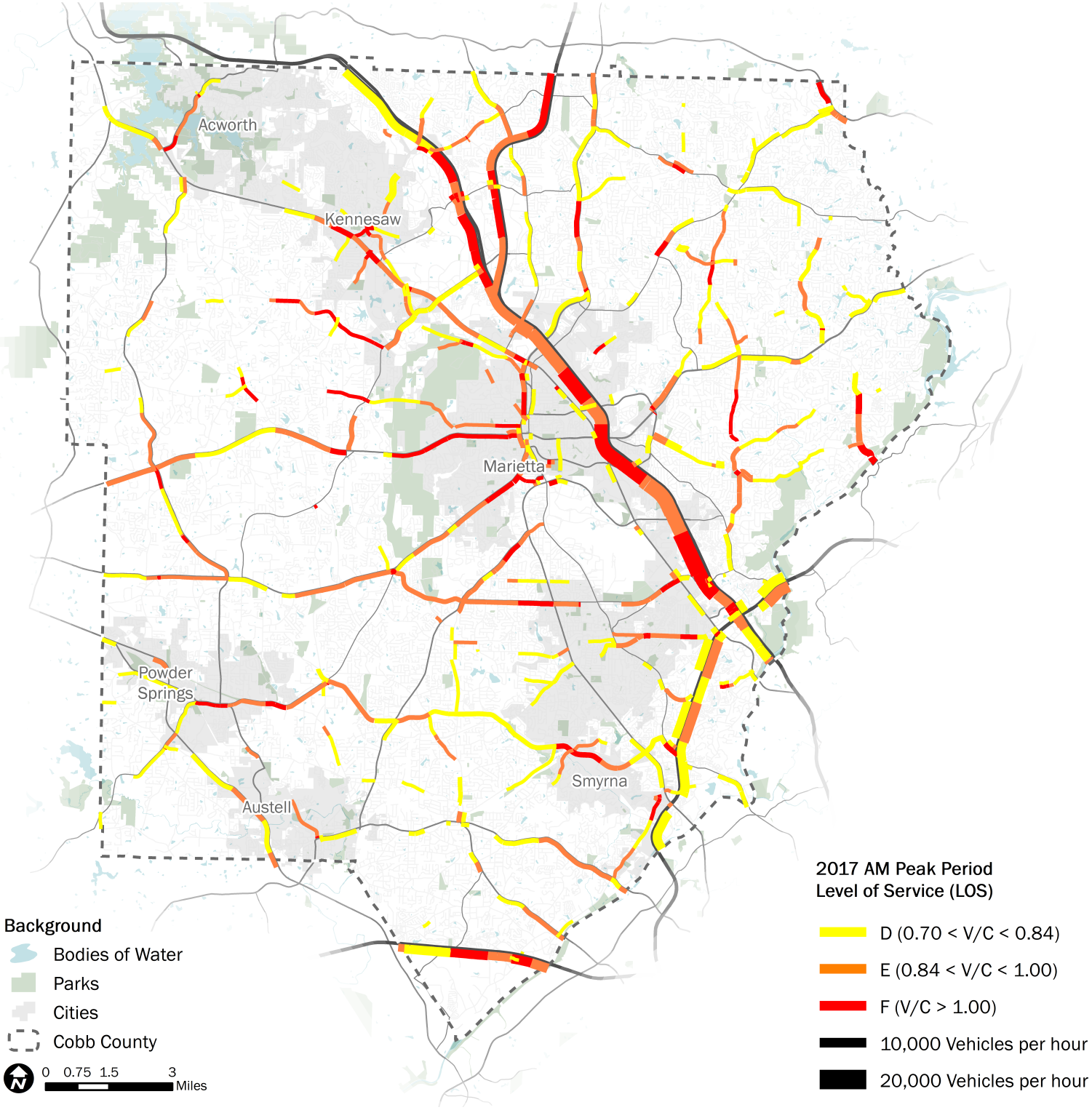
Acworth
Kennesaw
Marietta
Powder Springs
Austell
Smyrna
2017 AM Peak Period
Level of Service (LOS)
D (0.70 < V/C < 0.84)
E (0.84 < V/C < 1.00)
F (V/C > 1.00)
10,000 Vehicles per hour
20,000 Vehicles per hour
Background
Bodies of Water
Parks
Cities
Cobb County
0 0.75 1.5 3
Miles

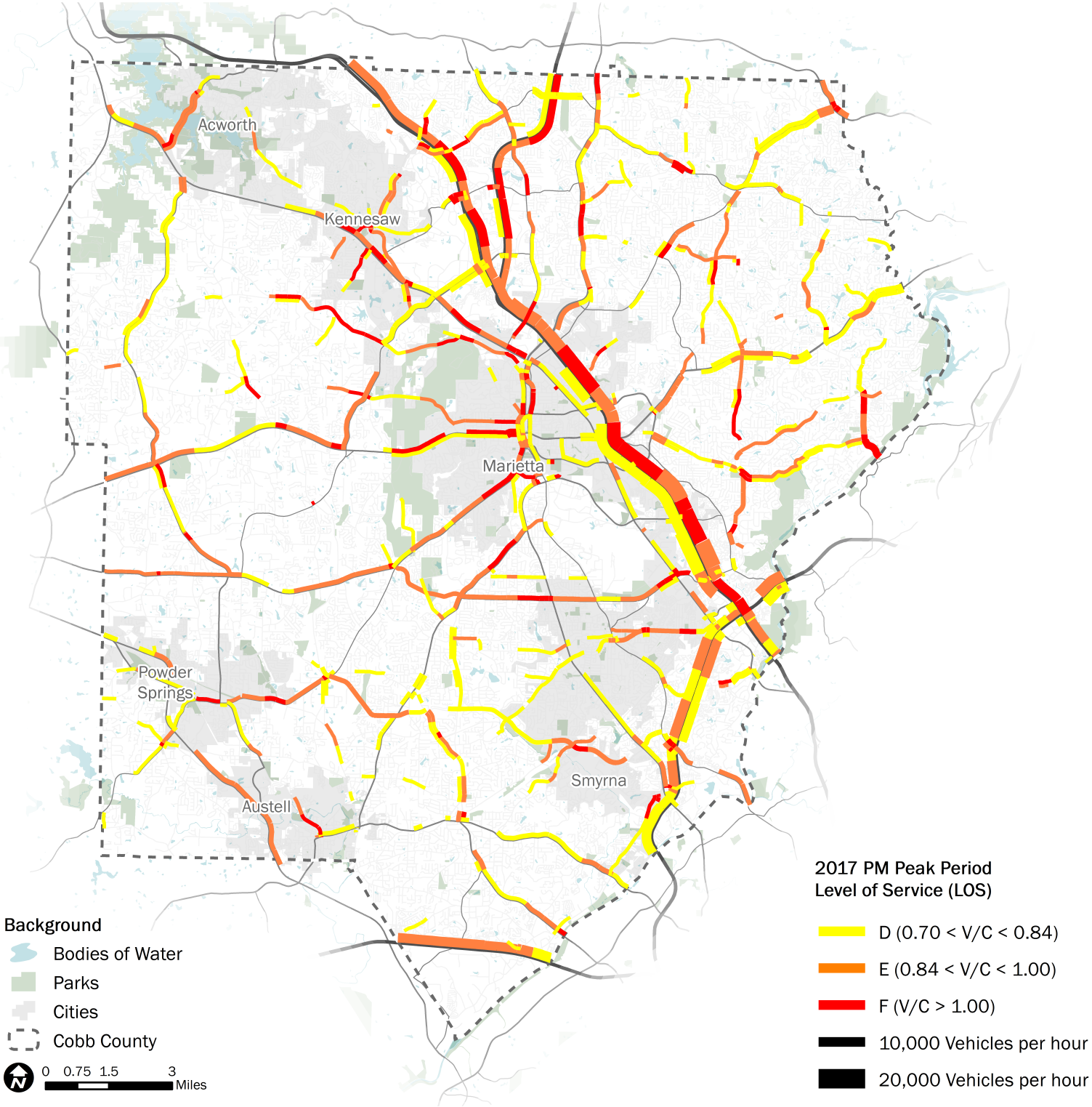
Acworth
Kennesaw
Marietta
Powder Springs
Austell
Smyrna
2017 PM Peak Period
Level of Service (LOS)
D (0.70 < V/C < 0.84)
E (0.84 < V/C < 1.00)
F (V/C > 1.00)
10,000 Vehicles per hour
20,000 Vehicles per hour
Background
Bodies of Water
Parks
Cities
Cobb County
0 0.75 1.5 3
Miles

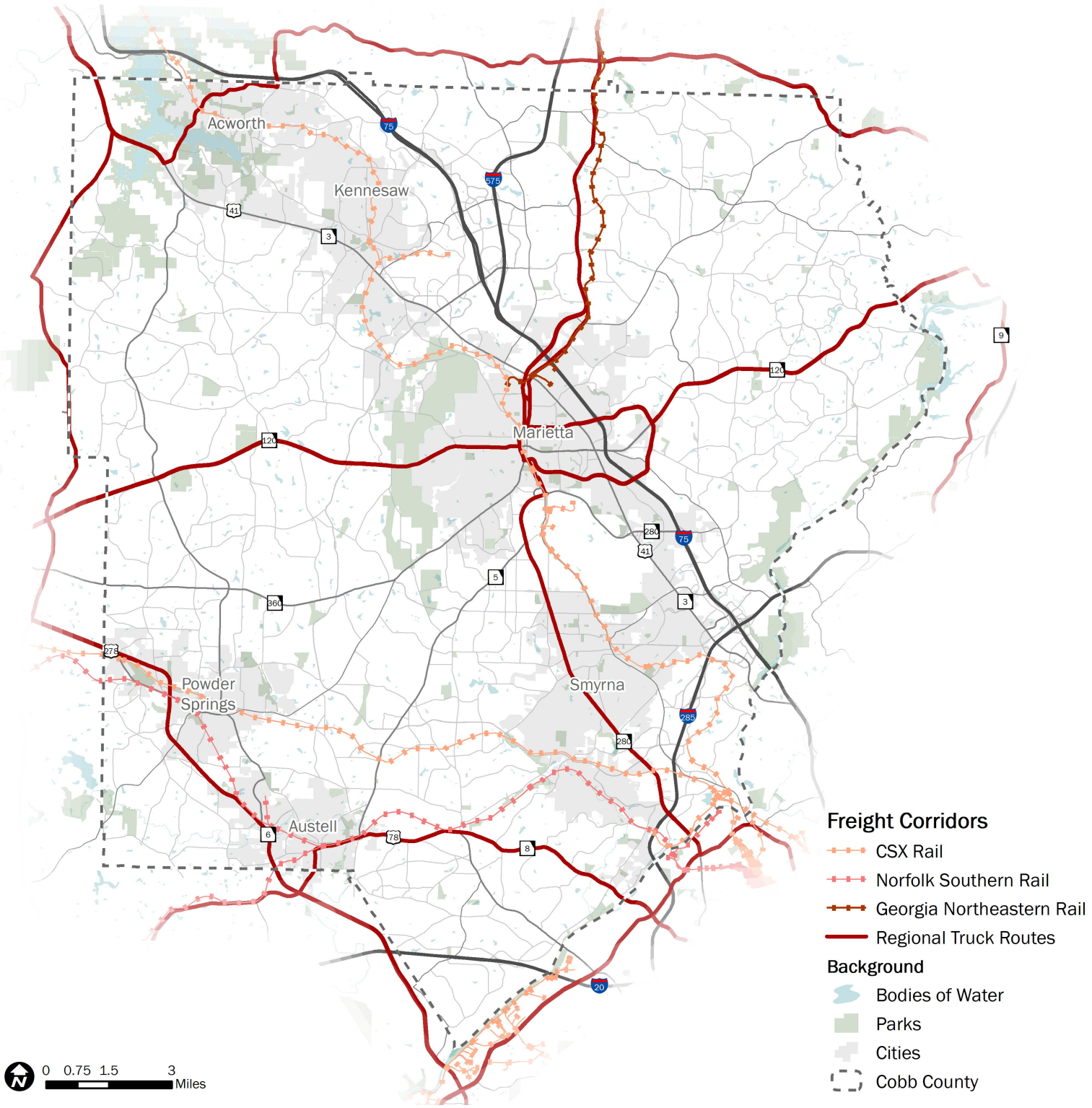
Acworth
Kennesaw
Marietta
Smyrna
Powder Springs
Austell
75
575
41
3
120
9
280
5
360
275
285
6
78
8
20
Freight Corridors
CSX Rail
Norfolk Southern Rail
Georgia Northeastern Rail
Regional Truck Routes
Background
Bodies of Water
Parks
Cities
Cobb County
0 0.75 1.5 3
Miles

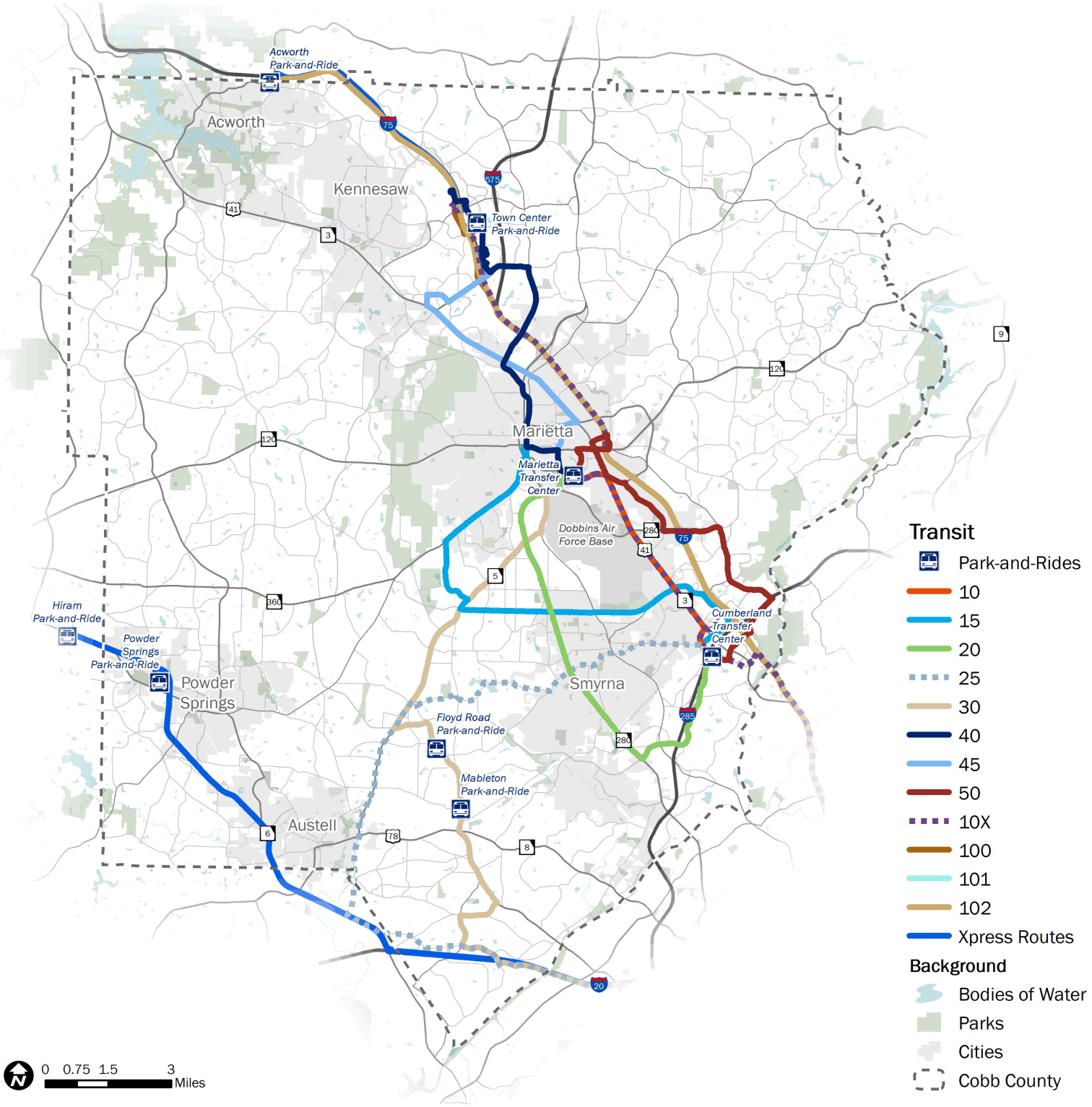
Acworth Park-and-Ride
Acworth
Kennesaw
Town Center Park-and-Ride
Marietta
Marietta Transfer Center
Dobbins Air Force Base
Cumberland Transfer Center
Smyrna
Hiram Park-and-Ride
Powder Springs Park-and-Ride
Powder Springs
Floyd Road Park-and-Ride
Mableton Park-and-Ride
Austell
Transit
Park-and-Rides
10
15
20
25
30
40
45
50
10X
100
101
102
Xpress Routes
Background
Bodies of Water
Parks
Cities
Cobb County
0 0.75 1.5 3 Miles

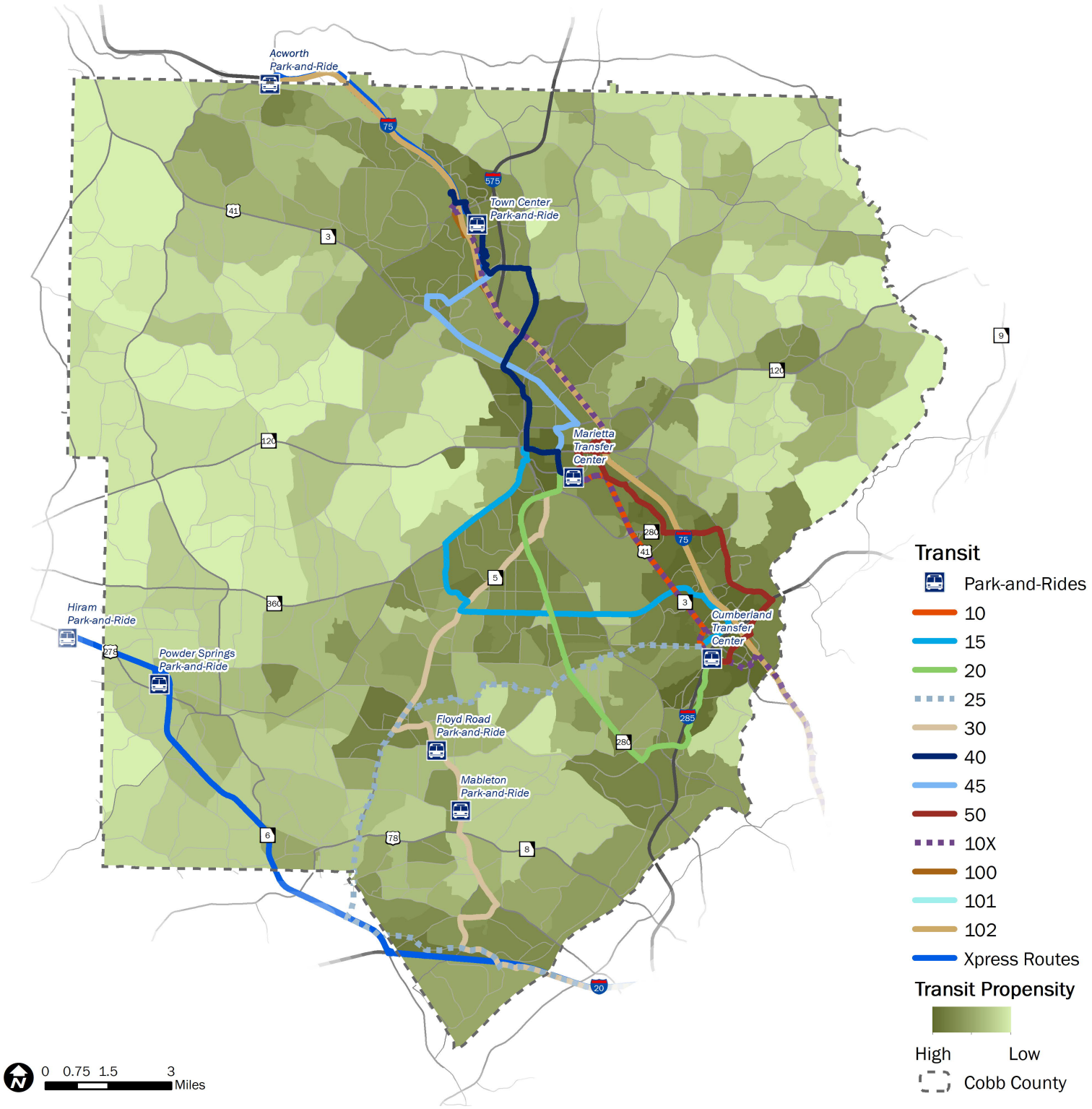
Acworth Park-and-Ride
Town Center Park-and-Ride
Marietta Transfer Center
Cumberland Transfer Center
Hiram Park-and-Ride
Powder Springs Park-and-Ride
Floyd Road Park-and-Ride
Mableton Park-and-Ride
Transit
Park-and-Rides
10
15
20
25
30
40
45
50
10X
100
101
102
Xpress Routes
Transit Propensity
High
Low
Cobb County
0 0.75 1.5 3 Miles

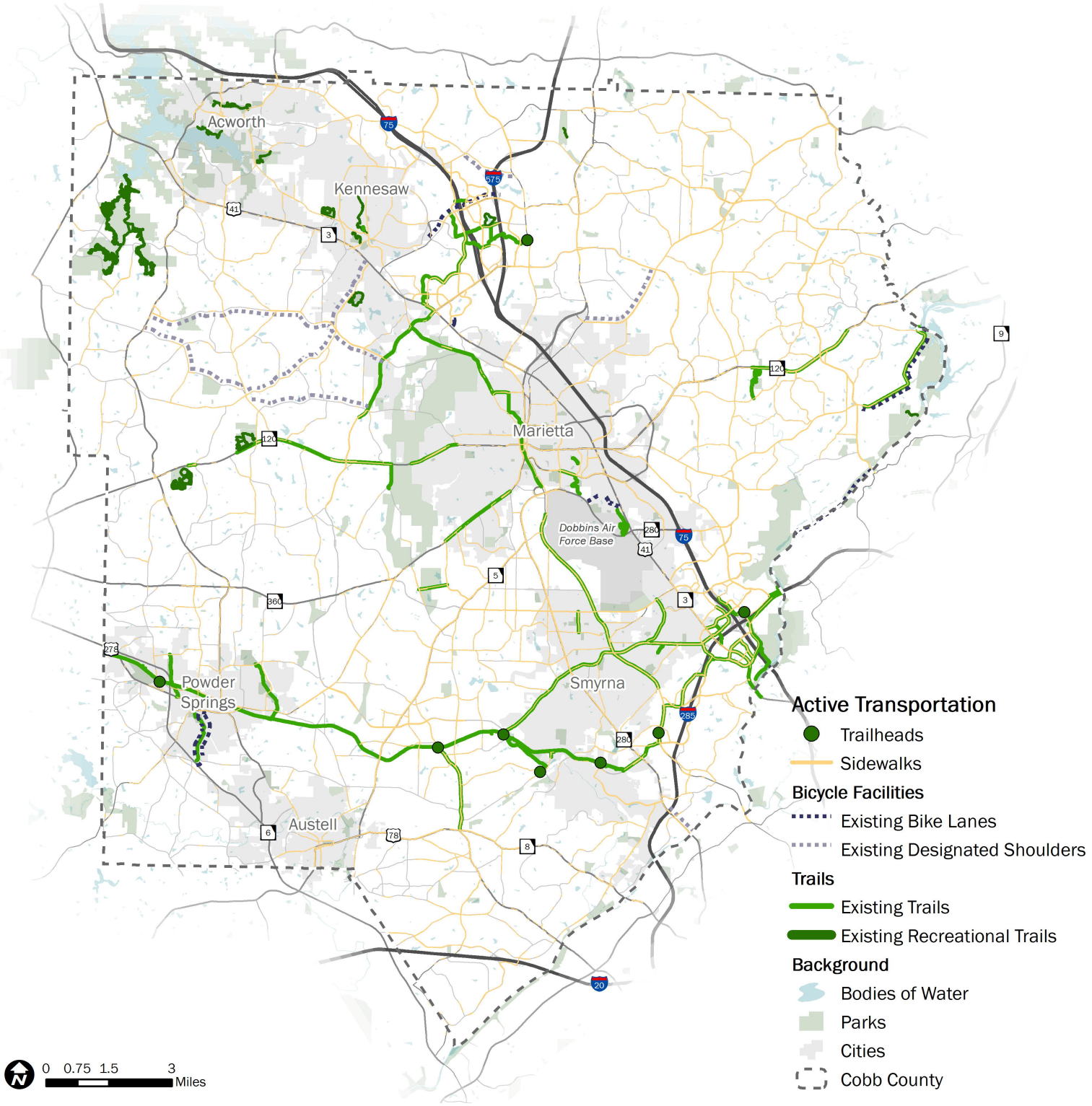
Acworth
Kennesaw
Marietta
Dobbins Air Force Base
Smyrna
Powder Springs
Austell
75
575
41
3
120
9
280
5
360
275
285
6
78
8
20
Active Transportation
Trailheads
Sidewalks
Bicycle Facilities
Existing Bike Lanes
Existing Designated Shoulders
Trails
Existing Trails
Existing Recreational Trails
Background
Bodies of Water
Parks
Cities
Cobb County
0 0.75 1.5 3
Miles

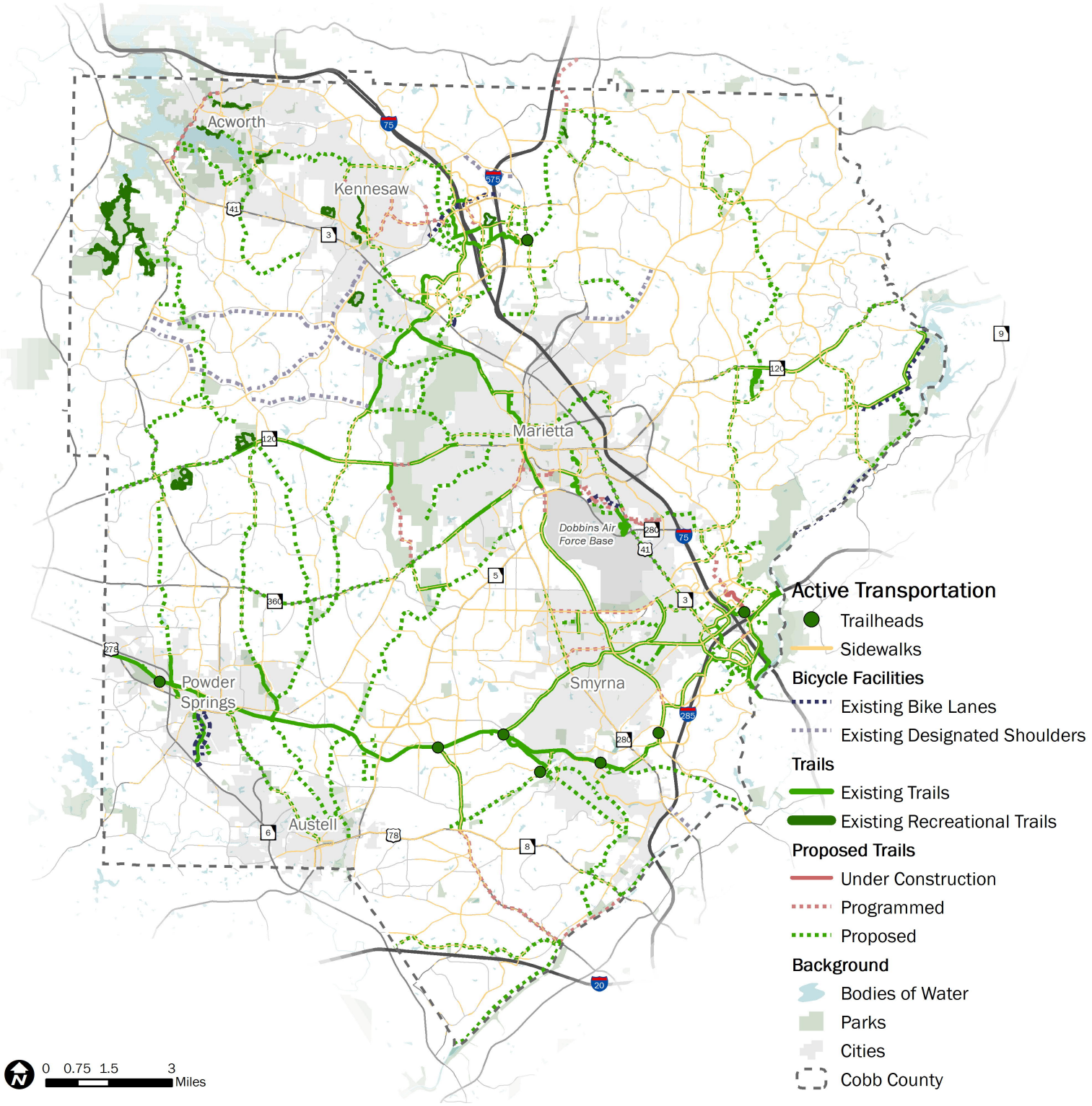
Acworth
Kennesaw
Marietta
Dobbins Air Force Base
Smyrna
Powder Springs
Austell
Active Transportation
Trailheads
Sidewalks
Bicycle Facilities
Existing Bike Lanes
Existing Designated Shoulders
Trails
Existing Trails
Existing Recreational Trails
Proposed Trails
Under Construction
Programmed
Proposed
Background
Bodies of Water
Parks
Cities
Cobb County
0 0.75 1.5 3
Miles