COBB COUNTY

GREENWAYS & TRAILS MASTER PLAN

Countywide Trail Map

May 2018

COBB COUNTY GREENWAYS & TRAILS MASTER PLAN

FINAL DRAFT

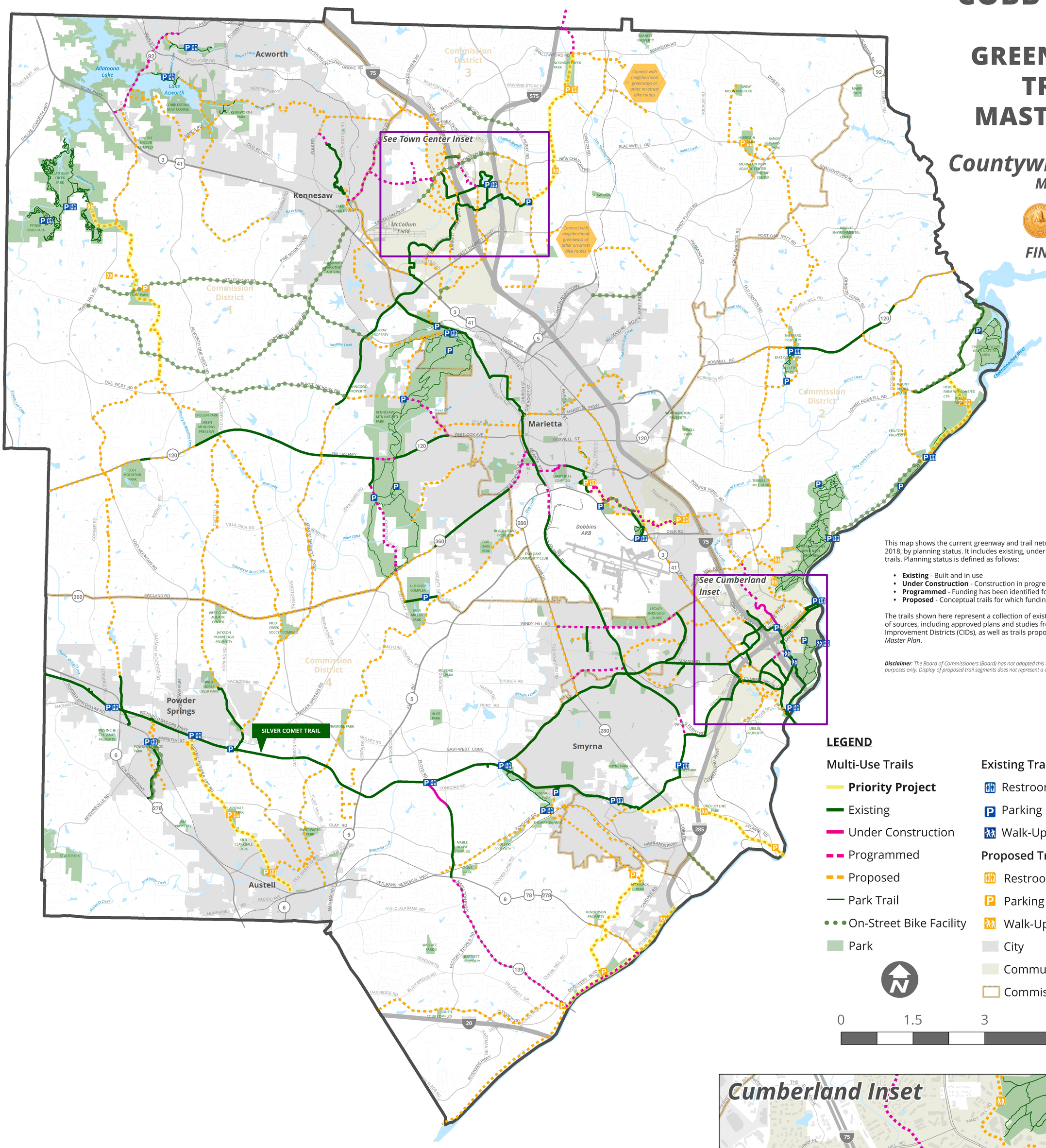

This map shows the current greenway and trail network throughout Cobb County as of May 2018, by planning status. It includes existing, under construction, programmed, and proposed trails. Planning status is defined as follows:

- **Existing** - Built and in use
- **Under Construction** - Construction in progress
- **Programmed** - Funding has been identified for design and/or construction
- **Proposed** - Conceptual trails for which funding has not been identified

The trails shown here represent a collection of existing and proposed trails from a variety of sources, including approved plans and studies from the County, cities, and Community Improvement Districts (CIDs), as well as trails proposed as part of the *Greenways and Trails Master Plan*.

***Disclaimer**: The Board of Commissioners (Board) has not adopted this map. Proposed trail segments are displayed for planning purposes only. Display of proposed trail segments does not represent a commitment by the Board to fund and construct.*

LEGEND

Multi-Use Trails

- **Priority Project**
- Existing
- Under Construction
- Programmed
- Proposed
- Park Trail
- On-Street Bike Facility
- Park

Existing Trailheads

- Restrooms
- Parking
- Walk-Up Access

Proposed Trailheads

- Restrooms
- Parking
- Walk-Up Access
- City
- Community Improvement District
- Commission District
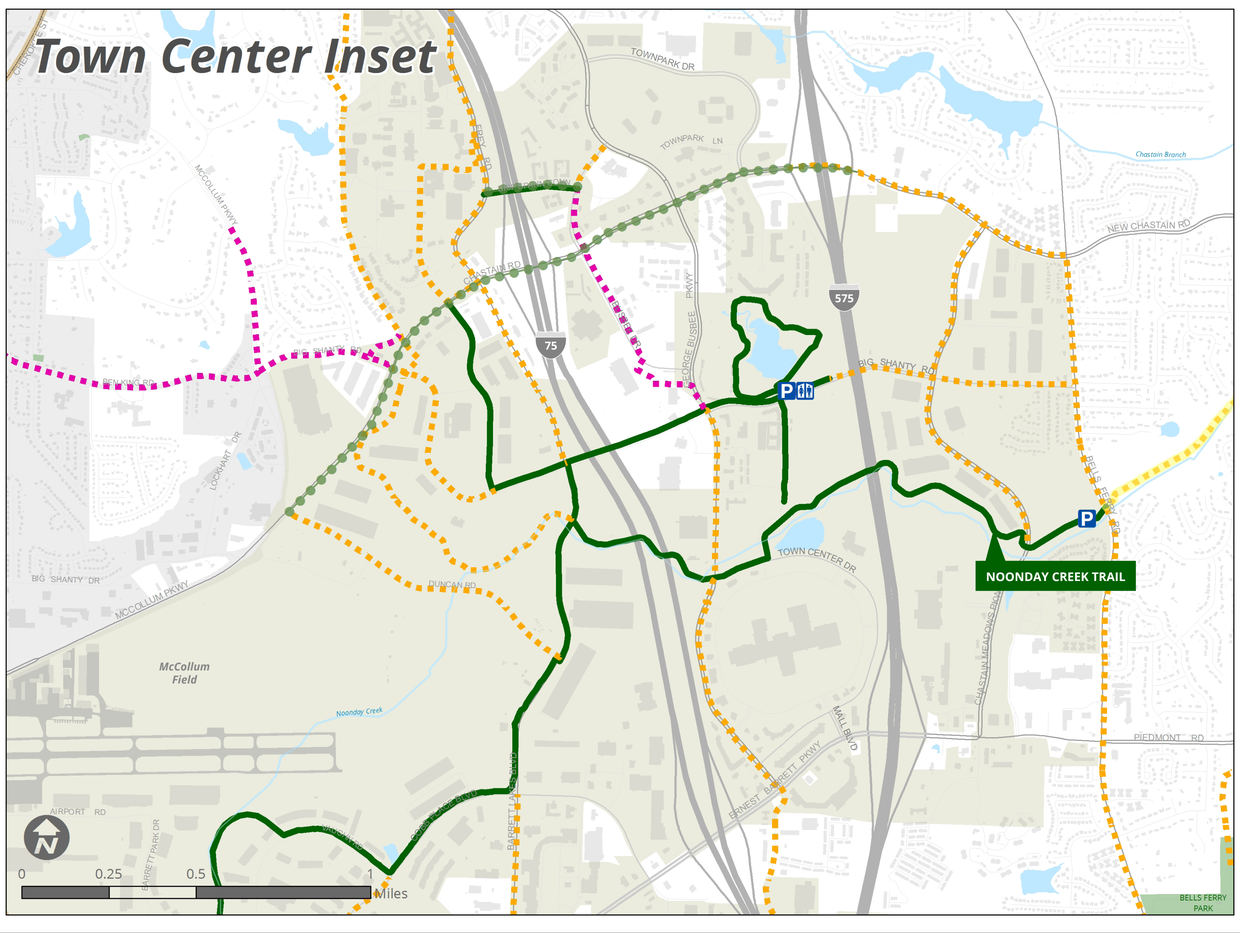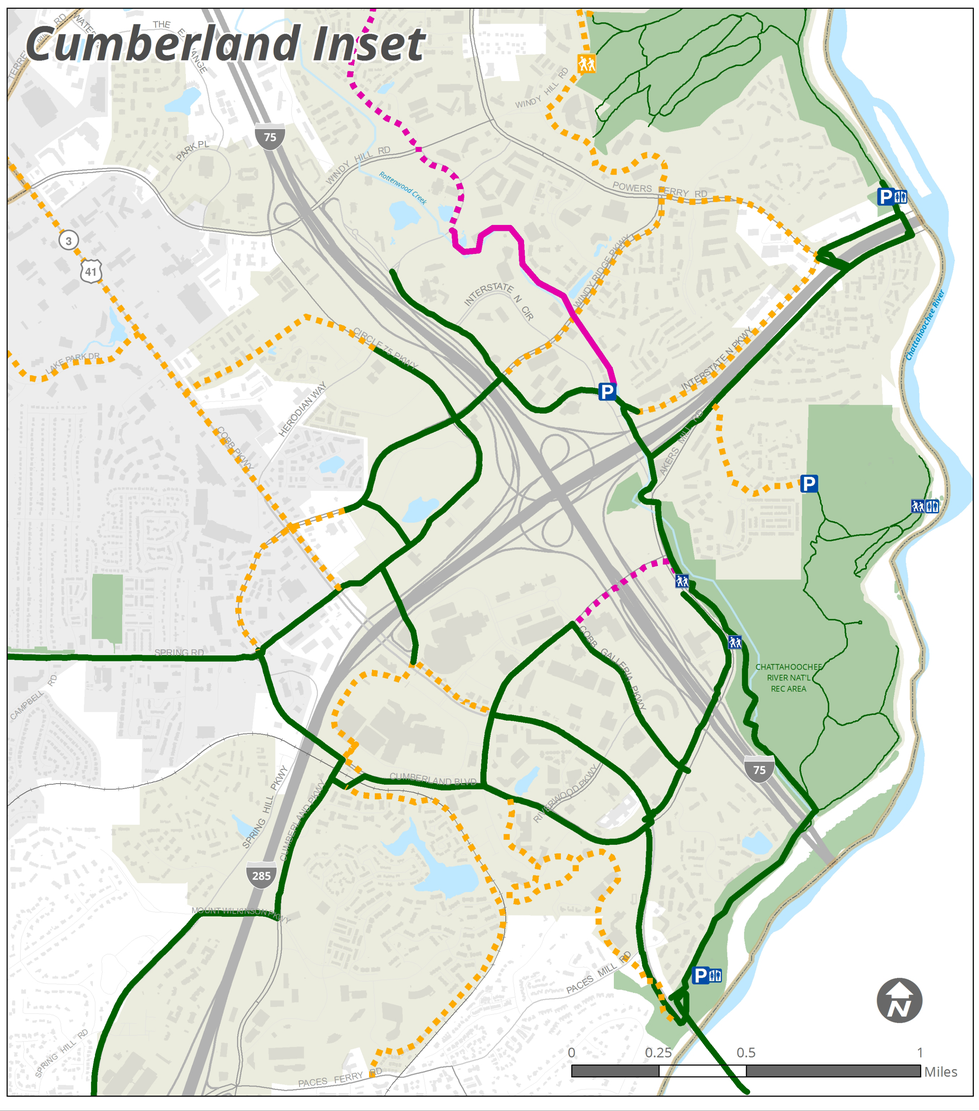
0 1.5 3 6 Miles