















Town of Eatonville Official Zoning Map



Legend

	Town Limits
	Urban Growth Area
	Public Use & Open Space

Zoning

	SF-1
	SF-2
	SF-3
	MF-1
	MF-2
	MU
	C-1
	C-2
	AP
	I
	Airport Overlay

- ■ Urban Growers

 Public Use & Open S M M C.

Al

Figure 1



LARSON
AND ASSOCIATES
surveyors, engineers & planners
WWW.RRLARSON.COM

Zoning Districts shall extend across roads and water bodies, except when a dissimilar Zoning exists on the other side, where each side shall then extend to the centerline of the road or water body.

Map Disclaimer: The map features are approximate and are intended only to provide an indication of said feature. This is not a survey. All data is expressly provided "As Is" and "With all faults". All GIS data used to produce this map was developed and provided by Pierce County. 9-20-18

**As Adopted by the Town of
Eatonville Ordinance 2021-13 (Exhibit A)**

M.L. Sullivan

12/22/2021
Date

M. Peel
Town Clerk

12/22/2021
Date


Town Attorney

12.20.2021
Date