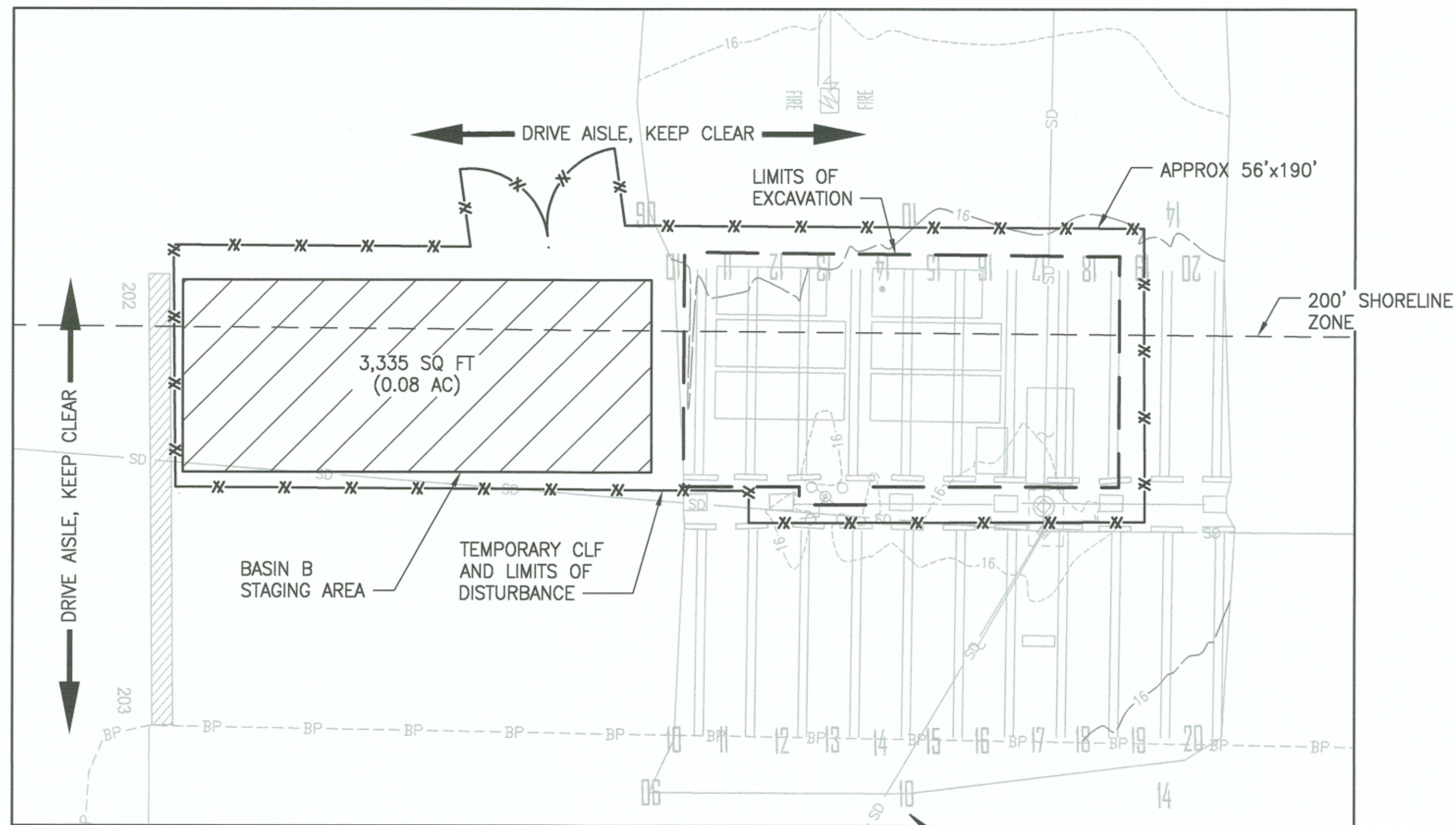

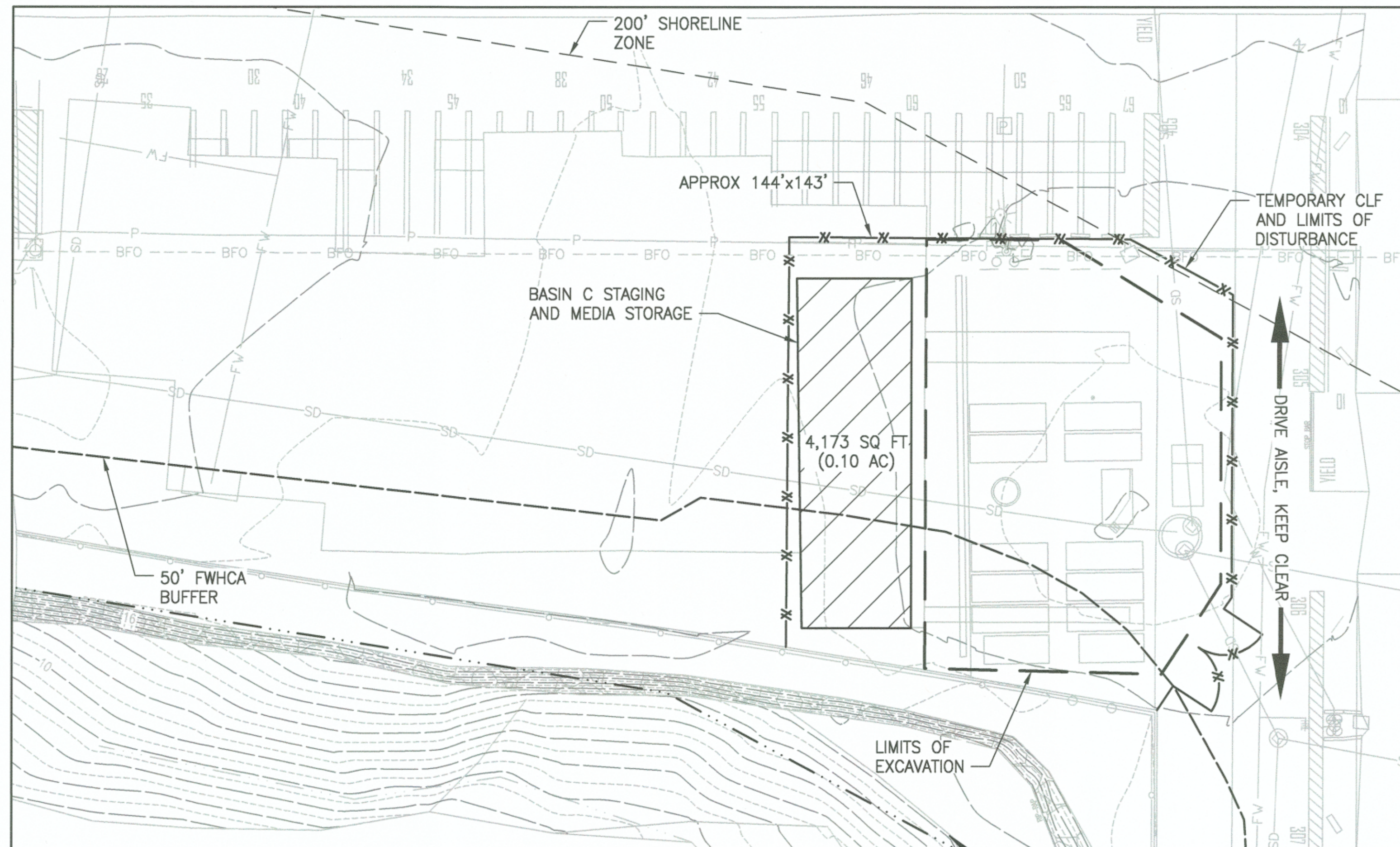



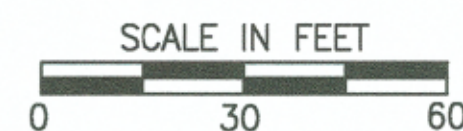
CONSTRUCTION STAGING - BASIN A



CONSTRUCTION STAGING - BASIN B



CONSTRUCTION STAGING - BASIN C



- LEGEND:**
- TEMPORARY CHAINLINK FENCE (CLF)
 - STAGING AREA
 - TRAFFIC ROUTING
 - CONSTRUCTION ACCESS GATE
 - LIMITS OF EXCAVATION

NOTES:

- SEE G08 FOR LOCATION OF CENTRAL STAGING AREA.
- CLEARLY DELINEATE WORK LIMITS, STAGING AND STOCKPILE AREAS, AND TEMPORARY CLF PRIOR TO CONSTRUCTION. CLF SHALL BE 6' HIGH WEIGHTED AGAINST TIPPING AT BASE, DUE TO HIGH WIND GUSTS. MARK WITH FLASHING YELLOW LIGHTS.
- ACCESS TO ALL SITES SHALL BE COORDINATED WITH PORT OF TACOMA AND FACILITY PERSONNEL.
- NO DISTURBANCE BEYOND EXCAVATION LIMITS IS PERMITTED WITHOUT WRITTEN PERMISSION.
- ALL FACILITY TRAFFIC LANES SHALL REMAIN CLEAR AT ALL TIMES UNLESS OTHERWISE NOTED.
- COORDINATE CLF PLACEMENT WITH PROJECT PHASING PER ENGINEER, PORT STAFF, TENANT, AND SECURITY REQUIREMENTS.
- STAGING AREA SHALL BE USED FOR STOCKPILING AS NEEDED.

6583 G07 SH 07 OF 47 CONT/CONS: 070664 M. ID: 201024.01 PHASE: BID SET	WEST SITCUM STORMWATER TREATMENT CONSTRUCTION STAGING - BASINS A, B, & C	APPROVED: <i>[Signature]</i> 5-16-18	DLD: JAN 2018 CHECKED BY: CIS DATE: APR 2018	PROJECT: 553-8001-001 ENGINEER: J. ANDERBRO DATE: MAY 16, 2018	PRINTED BY: J. ANDERBRO PORT ADDRESS: ONE SITCUM PLAZA TACOMA, WA 98401-1837
		TOWNSHIP: 21N DAT-HRZ: WA83-S PARCEL: SEE G02	RANGE: 3E VERT: MLW DRAWING SCALE: AS NOTED	SECTIONS: 33 & 34	AS NOTED
		Parametrix ENGINEERING PLANNING ENVIRONMENTAL SCIENCES 800 WASHINGTON AVENUE, SUITE 390 BREMERTON, WA 98337 P 360.377.0034 WWW.PARAMETRIX.COM	Port of Tacoma P.O. BOX 1087 TACOMA, WA 98401-0887		DATE: 5/16/18 BY: CIS APP: SW