

Lesson Template Updates for Grades K - 5

Accelerate Education is rolling out a new lesson template for K-5 courses!

Beginning Fall 2023, newly developed elementary courses (including Science 2, Science 3, Social Studies 2, and Social Studies 3) will be published using the new template design.

LC

☰

← 1 of 7 →

● ● ● ● ●

INTRODUCTION: RULES AT SCHOOL

Why are there rules at school?

Goal: I can explain the purpose for rules.

There are rules everywhere we go. There are rules at school, at home, in stores, and even on the playground. Sometimes it can make people feel like they are not allowed to do the things they want to do. But there is a good reason for the rules we have!



Rules help us know how we should act. For example, if you ask someone to play football with you on the playground, you both have to agree on the rules of the game. Are you allowed to tackle each other? Where are the end zones? What happens if the ball goes out of bounds? Who is on each team? How many points do you have to score to win the game? When you



LC

☰

← 1 of 6 →


● ● ● ● ●

INTRODUCTION: LABELLING MAPS


Where are the continents and the oceans?

Goal: Learn about Continents and Oceans

This is a map of the world. Look at it closely. What do you notice? What colors do you see? Do you know what the different colors mean?




Click on Tiff to see what she notices!



There are two different colors on this map: green and blue. The green areas of the map represent all the land in the world. We call these land areas **continents**. There are seven continents. They are Africa, Antarctica, Asia, Australia, Europe, North America, and South America.

The large blue areas of the map represent the major bodies of water in the world. We call these **oceans**. There are five oceans. They are Arctic Ocean, Atlantic Ocean, Indian Ocean, Pacific Ocean, and Southern Ocean. Click on the slides below to see each continent and ocean in detail!





Key Attributes of the new template design.

LC ☰


← 1 of 6 → ●●●●●

INTRODUCTION: LABELLING MAPS


Where are the continents and the oceans?

Goal: Learn about Continents and Oceans

This is a map of the world. Look at it closely. What do you notice? What colors do you see? Do you know what the different colors mean?



Click on Tiff to see what she notices!



More efficient use of screen real estate.

Easier to read menu.

LEARNING COACH — LABELING MAPS

OBJECTIVES

Students will:

- 🔦 Recognize, locate, and label the seven continents on a world map.
- 🔦 Recognize, locate, and label the five oceans on a world map.

SKILLS NEEDED

Students must be able to:

- ✓ Use basic map elements (coordinate grid, cardinal and intermediate directions, title, compass rose, scale, key/legend with symbols).

KEYWORDS

- 🔦 continent
- 🔦 ocean
- 🔦 globe
- 🔦 map

Streamlined information for Learning Coaches.

LC ☰

← 1 of 6 → ●●●●●

1. Introduction
2. Let's Learn: Continents and Oceans
3. Let's Watch: Where in the World Is Tiff?
4. Let's Practice Labeling a Map!
5. Label the Map Assignment
6. Assess Yourself




Students can select their lesson page color, and this selection will persist throughout the course unless/until the student makes a different selection.

Key Attributes of the new template design.

← 5 of 6 →

LABEL THE MAP ASSIGNMENT

Goal: Can you label this map?



It is time to practice what you have learned about continents and oceans by labeling a blank world map!

Click on the "Label the Map" activity button below to open the assignment. Read the directions carefully. When you are finished, please save your document and submit it to your teacher.

Lesson Template Updates for Grades K - 5

Courses released prior to SY23-24 will not be using the new lesson template. *However*, the existing lesson template will be updated to mirror the same design elements in order to afford students with a more consistent user experience across their core courses. These updates will take place during Summer 2023.



Planned updates to existing elementary template.