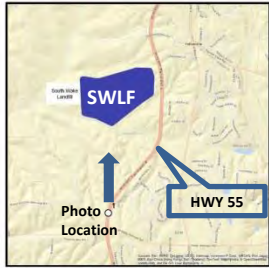


View of South Wake MSW Landfill from Hwy 55 Near Holly Springs Rd Phase 1 - 2016

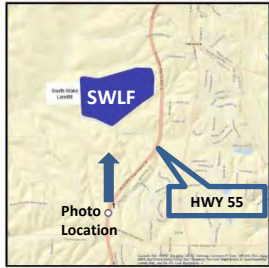


KEY MAP



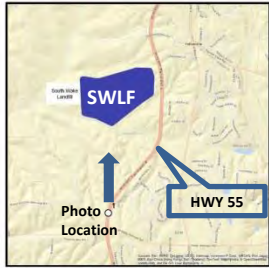
Future View of the South Wake Landfill looking North from Highway 55 near the Intersection of Holly Springs Road (Phase 1, 2016)

View of South Wake MSW Landfill from Hwy 55 Near Holly Springs Rd Phase 2 – 2022 to 2026



Future View of the South Wake Landfill looking North from Highway 55 near the Intersection of Holly Springs Road (Phase 2, 2022 to 2025)

View of South Wake MSW Landfill from Hwy 55 Near Holly Springs Rd Phase 3 – 2028 to 2033

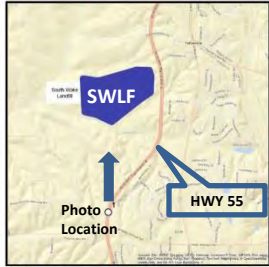


KEY MAP



Future View of the South Wake Landfill looking North from Highway 55 near the Intersection of Holly Springs Road (Phase 3, 2028 to 2033)

View of South Wake MSW Landfill from Hwy 55 Near Holly Springs Rd Phase 4 – 2034 to 2041

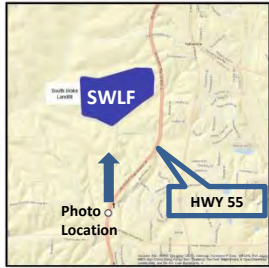


KEY MAP



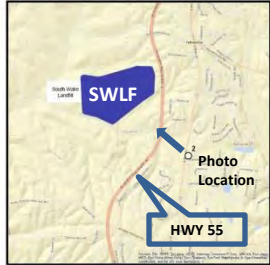
Future View of the South Wake Landfill looking North from Highway 55 near the Intersection of Holly Springs Road (Phase 4, 2034 to 2041)

View of South Wake MSW Landfill from Hwy 55 Near Holly Springs Rd Phase 5 – 2040 to 2048



Future View of the South Wake Landfill looking North from Highway 55 near the Intersection of Holly Springs Road (Phase 5, 2040 to 2048)

View of South Wake MSW Landfill from Ballpark on Main Street Phase 1 - 2016


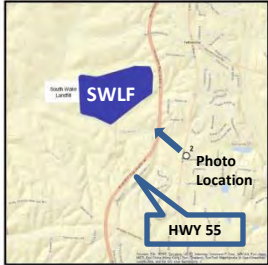


KEY MAP



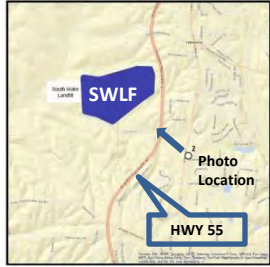
Future View of the South Wake Landfill looking Northwest over the North Main Athletic Complex (Phase 1, 2016)

View of South Wake MSW Landfill from Ballpark on Main Street Phase 2 – 2022 to 2026




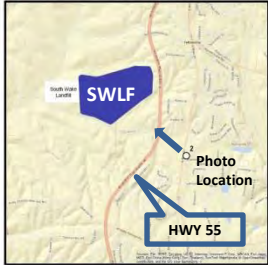
Future View of the South Wake Landfill looking Northwest over the North Main Athletic Complex (Phase 2, 2022 to 2025)

View of South Wake MSW Landfill from Ballpark on Main Street Phase 3 – 2028 to 2033



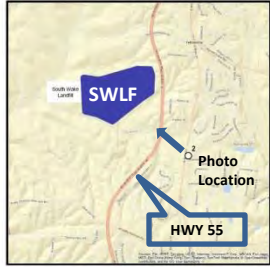
Future View of the South Wake Landfill looking Northwest over the North Main Athletic Complex (Phase 3, 2028 to 2033)

View of South Wake MSW Landfill from Ballpark on Main Street Phase 4 – 2034 to 2041



Future View of the South Wake Landfill looking Northwest over the North Main Athletic Complex (Phase 4, 2034 to 2041)

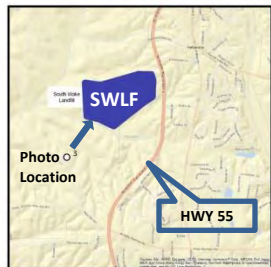
View of South Wake MSW Landfill from Ballpark on Main Street Phase 5 – 2040 to 2048



KEY MAP



Future View of the South Wake Landfill looking Northwest over the North Main Athletic Complex (Phase 5, 2040 to 2048)



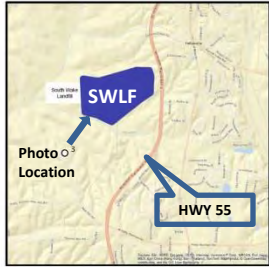
KEY MAP

View of South Wake MSW Landfill from Forest Springs Neighborhood Phase 1 - 2016



Future View of the South Wake Landfill Looking Northeast from Forest Haven Drive (Phase 1, 2016)

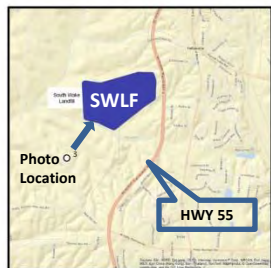
View of South Wake MSW Landfill from Forest Springs Neighborhood Phase 2 – 2022 to 2026




KEY MAP



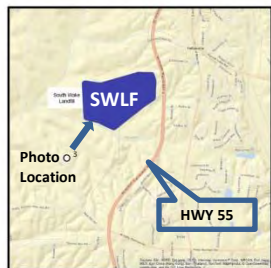
Future View of the South Wake Landfill Looking Northeast from Forest Haven Drive (Phase 2, 2022 to 2025)




View of South Wake MSW Landfill from Forest Springs Neighborhood Phase 3 – 2028 to 2033



Future View of the South Wake Landfill Looking Northeast from Forest Haven Drive (Phase 3, 2028 to 2033)

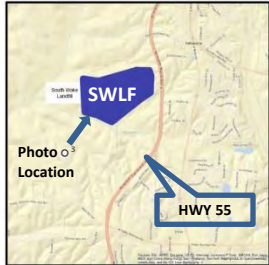


View of South Wake MSW Landfill from Forest Springs Neighborhood Phase 4 – 2034 to 2041



Future View of the South Wake Landfill Looking Northeast from Forest Haven Drive (Phase 4, 2034 to 2041)

View of South Wake MSW Landfill from Forest Springs Neighborhood Phase 5 – 2040 to 2048



KEY MAP



Future View of the South Wake Landfill Looking Northeast from Forest Haven Drive (Phase 5, 2040 to 2048)