SUBDIVISION MAPS

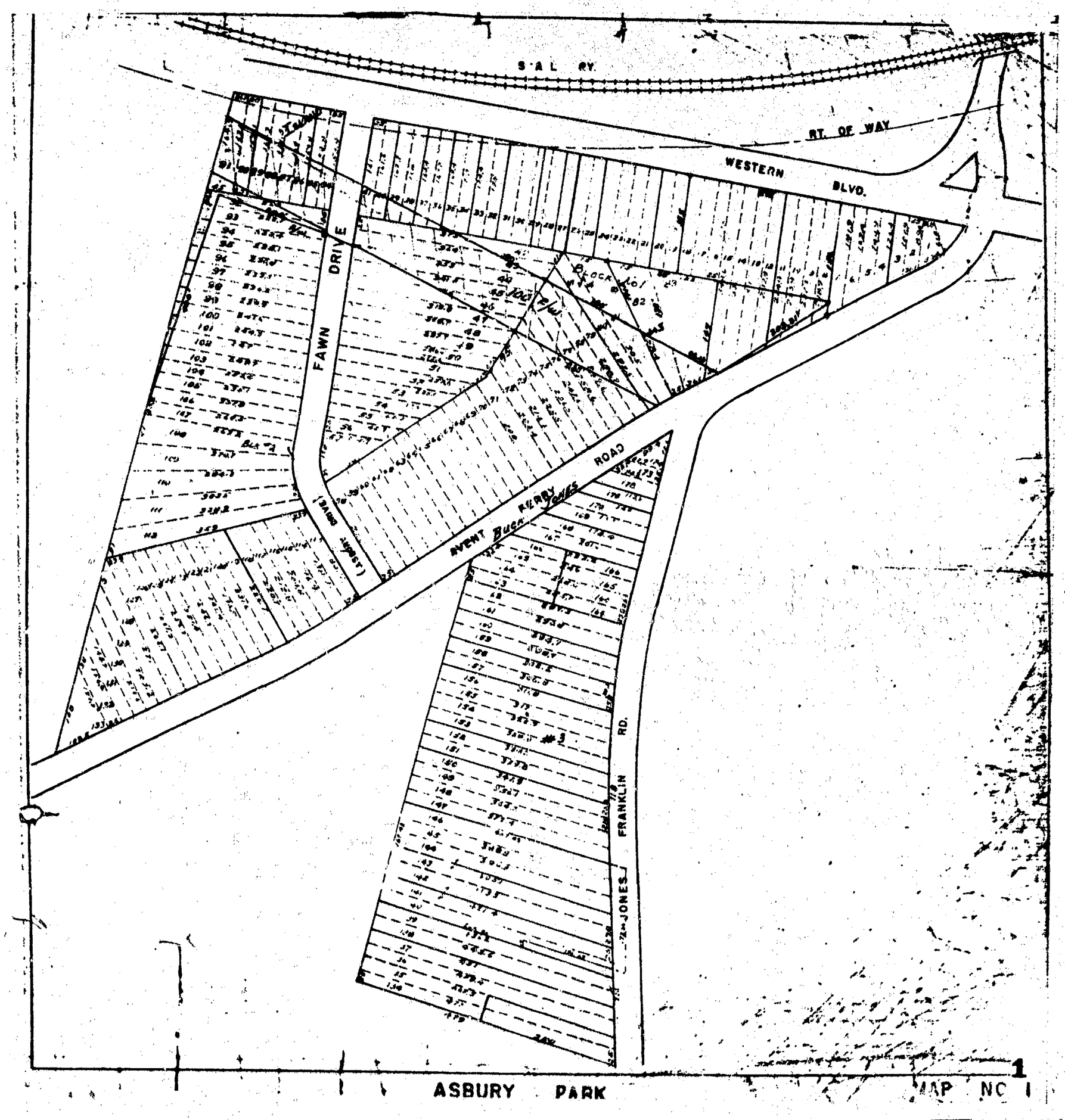
S.A.L. RY.
RT. OF WAY
WESTERN BLVD.
FAWN DRIVE
(BARBO AVENUE)
AVENUE
BUCK KIRBY JONES ROAD
FRANKLIN RD.
JONES
BLOCK 101
ASBURY PARK
MAP NO 1

WAKE-RALEIGH
MAPPING DEPT.

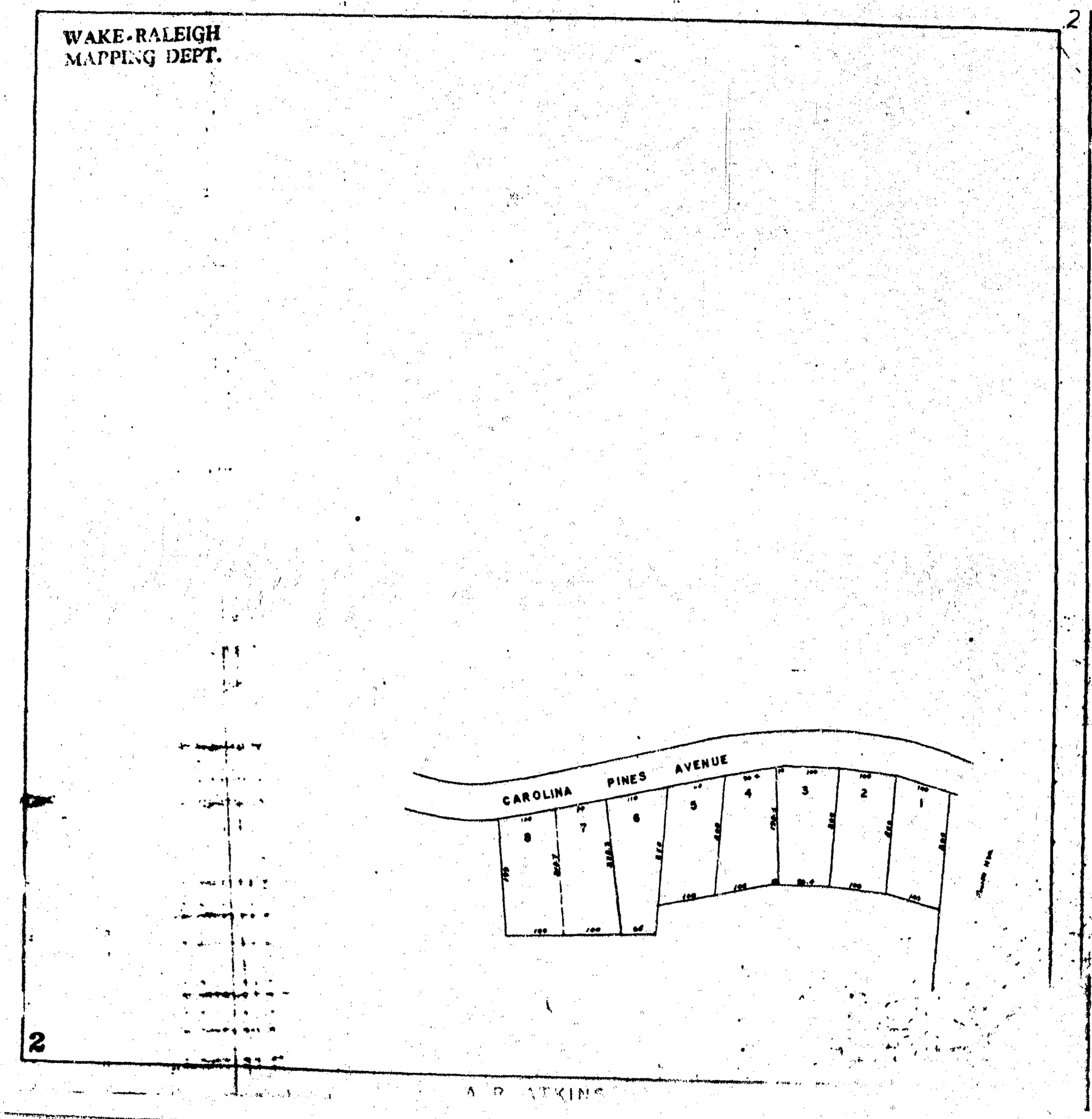

0323

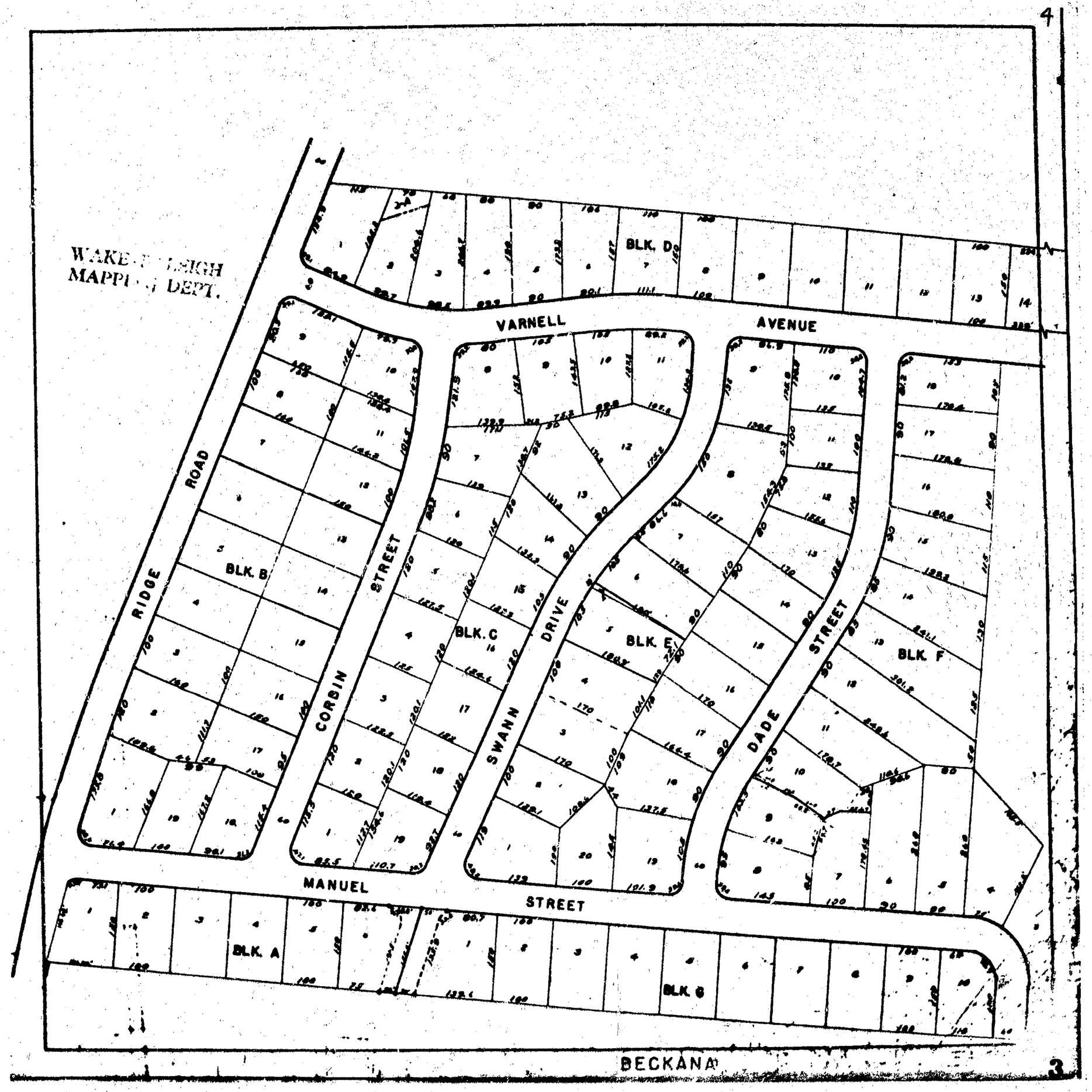
WAKE RALEIGH
MAPPING DEPT.
4
BLK. D
VARNELL
AVENUE
RIDGE
ROAD
BLK. B
CORBIN
STREET
BLK. C
SWANN
DRIVE
BLK. E
DADE
STREET
BLK. F
MANUEL
STREET
BLK. A
BLK. G
BECKANA
3

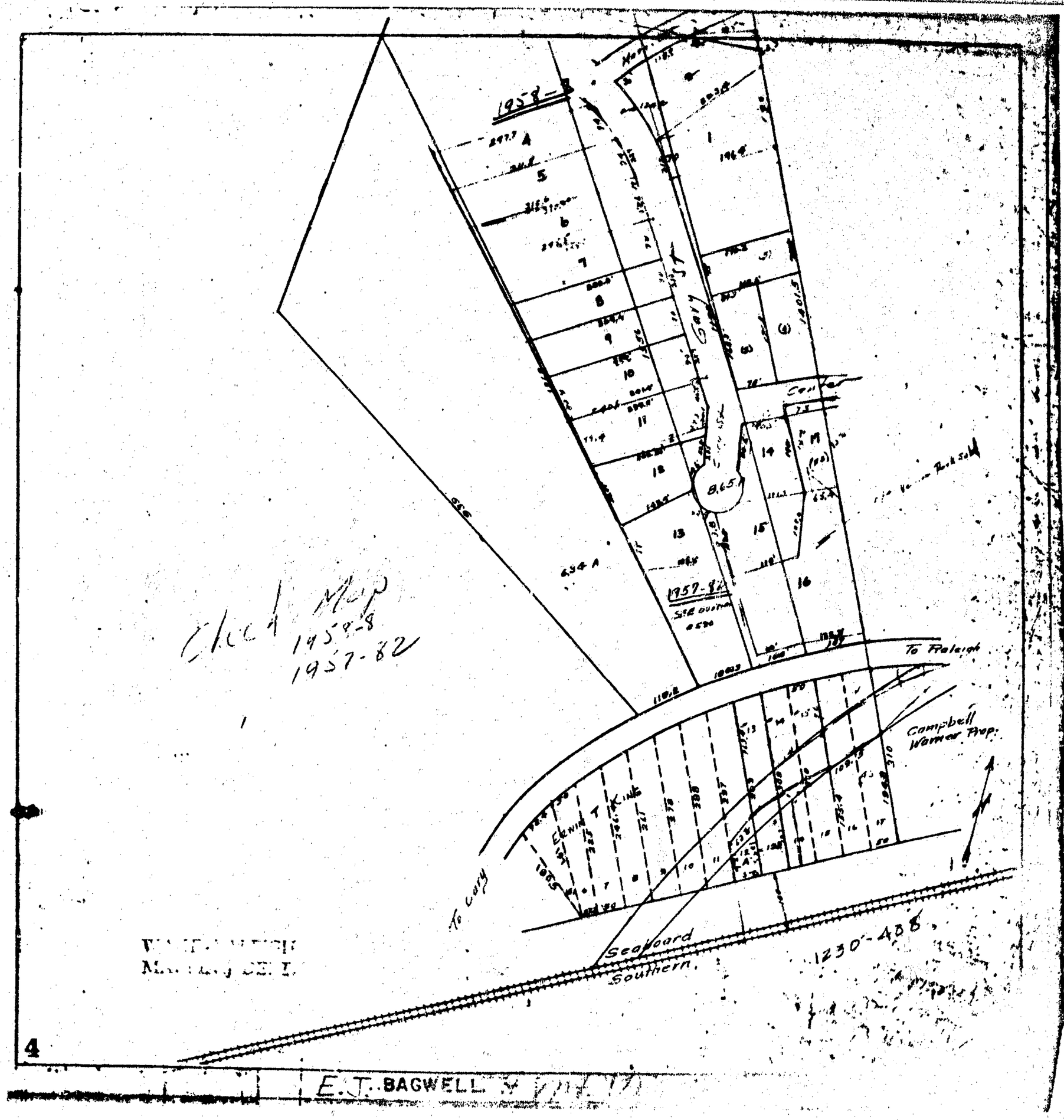
1958-8
1957-82
Check Map
1958-8
1957-82
To Raleigh
Campbell
Warner Prop.
To Cary
Seaboard
Southern
1230-488
4
E.J. BAGWELL

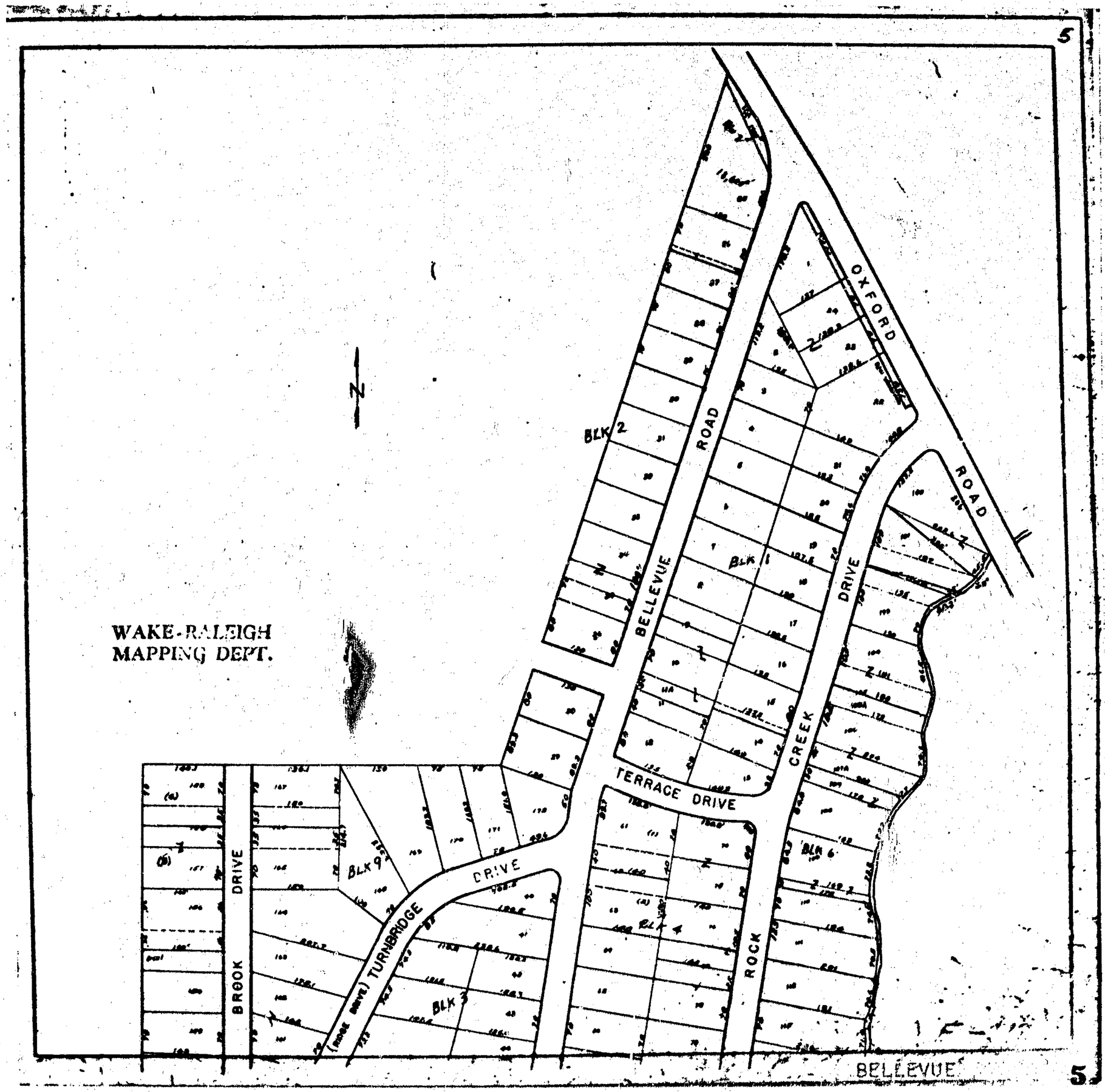
5
WAKE-RALEIGH
MAPPING DEPT.
N
OXFORD ROAD
BELLEVUE ROAD
ROCK CREEK DRIVE
TERRACE DRIVE
TURNBRIDGE DRIVE
BROOK DRIVE
BELLEVUE
BLK 1
BLK 2
BLK 3
BLK 4
BLK 6
BLK 9
5

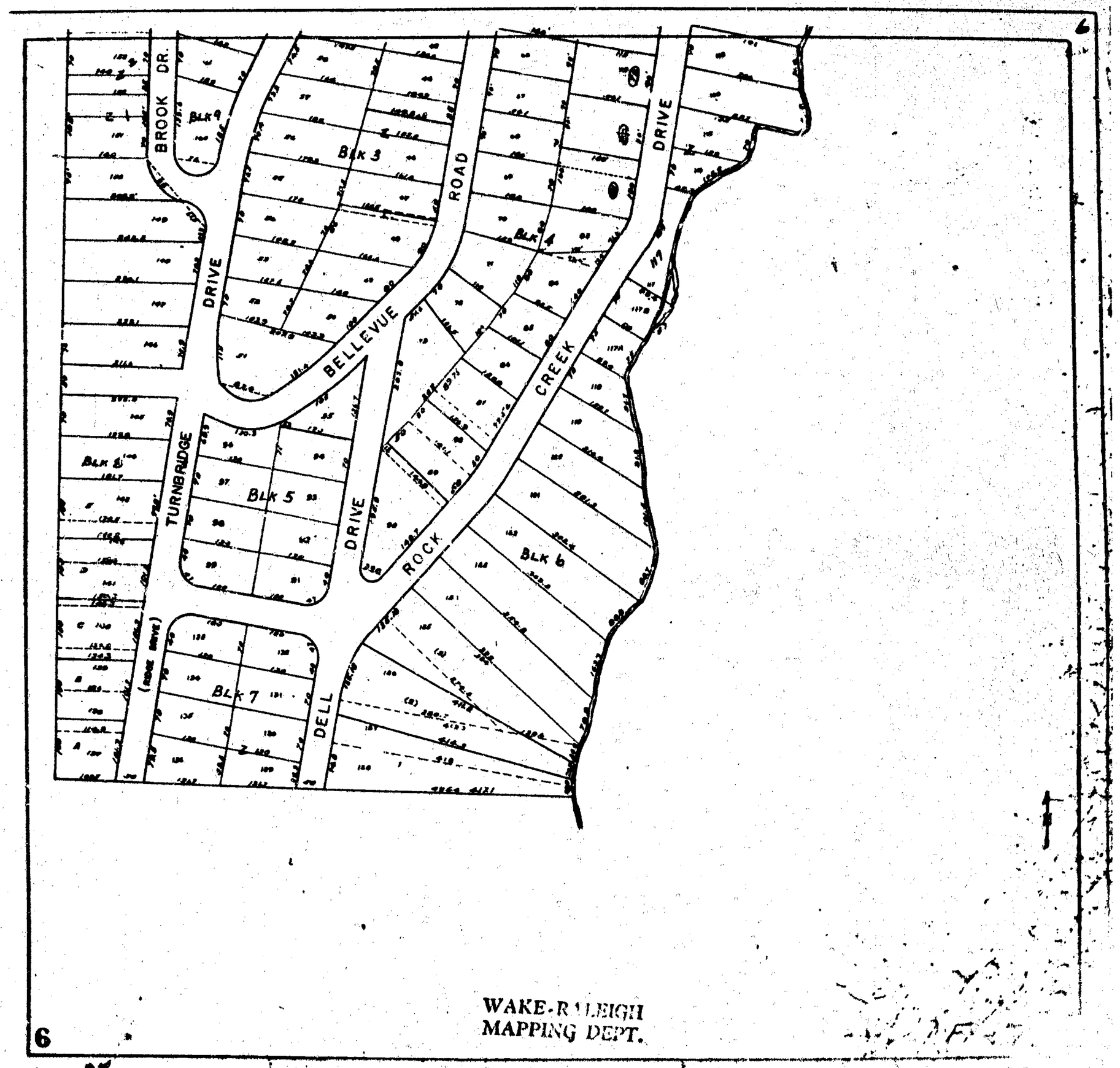
BROOK DR.
BLK 9
BLK 3
BELLEVUE ROAD
BLK 4
CREEK DRIVE
DRIVE
BLK 8
TURNBRIDGE
BLK 5
DRIVE
ROCK
BLK 6
(RIDGE DRIVE)
BLK 7
DELL
6
WAKE-RALEIGH
MAPPING DEPT.
BELLEVUE TERRACE

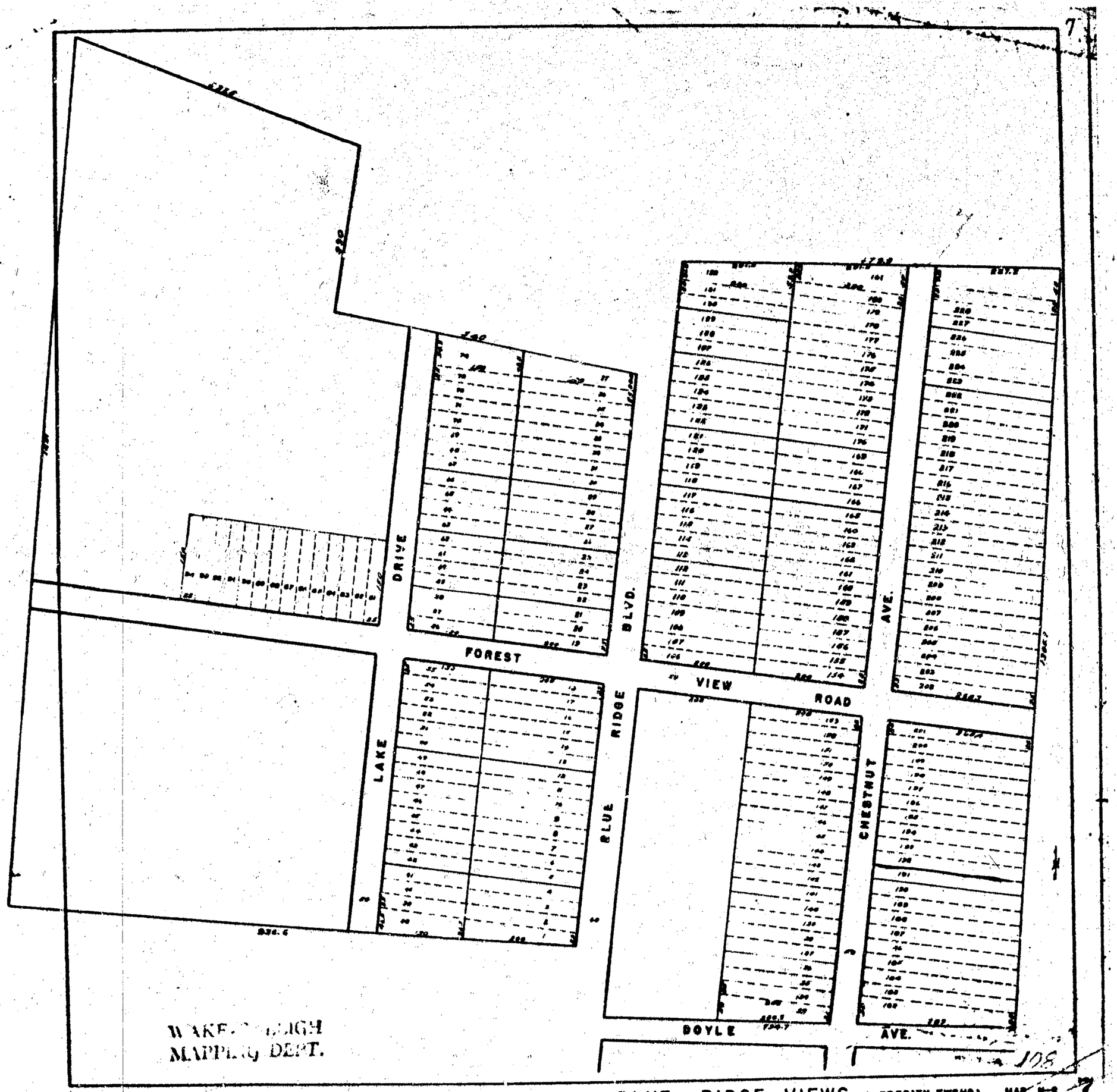

BLUE RIDGE VIEWS (MEREDITH TWSHP.) MAP NO. 7

0328

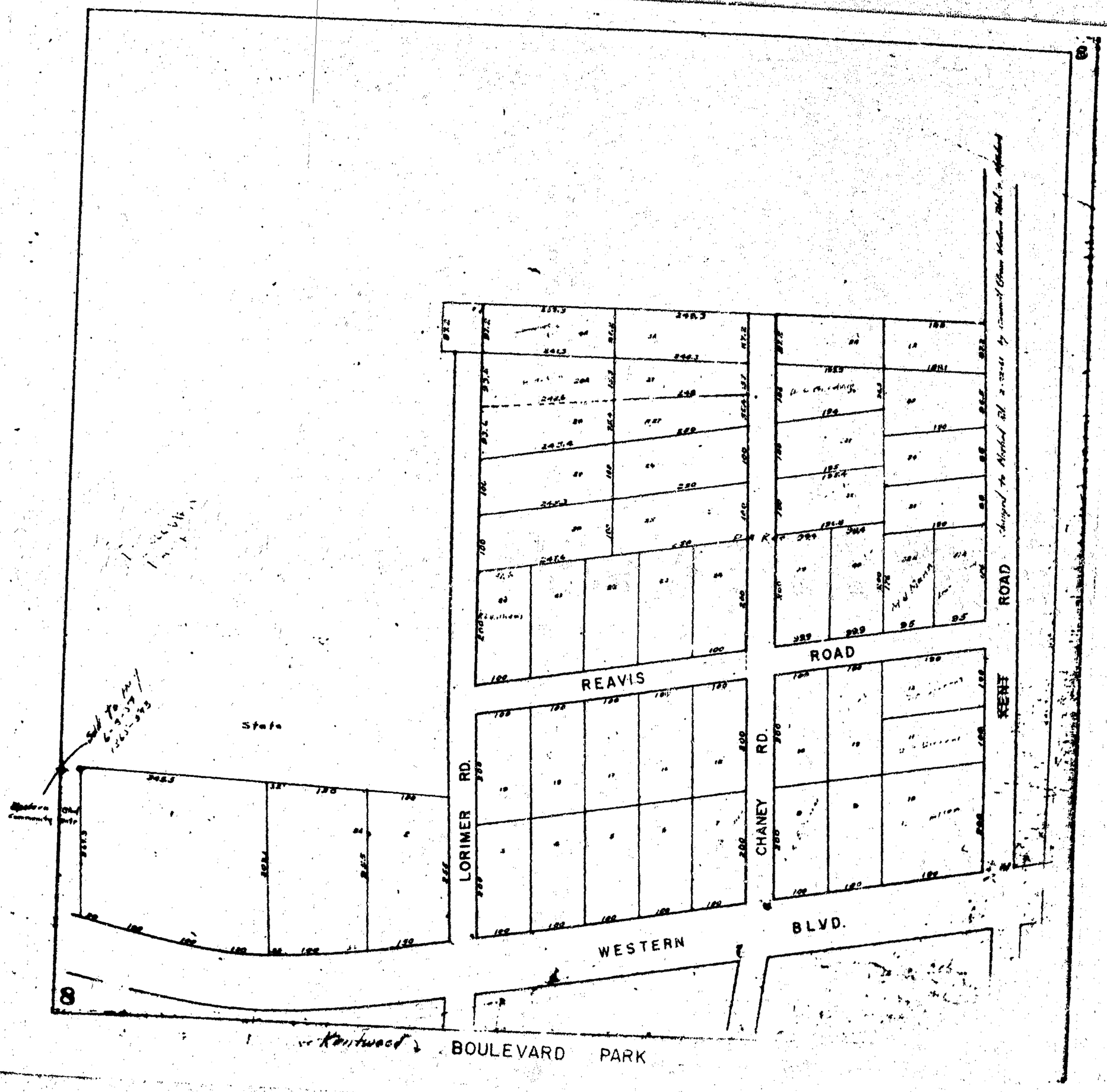
State
REAVIS
ROAD
LORIMER RD.
CHANEY RD.
KENT
ROAD
WESTERN
BLVD.
BOULEVARD
PARK
8

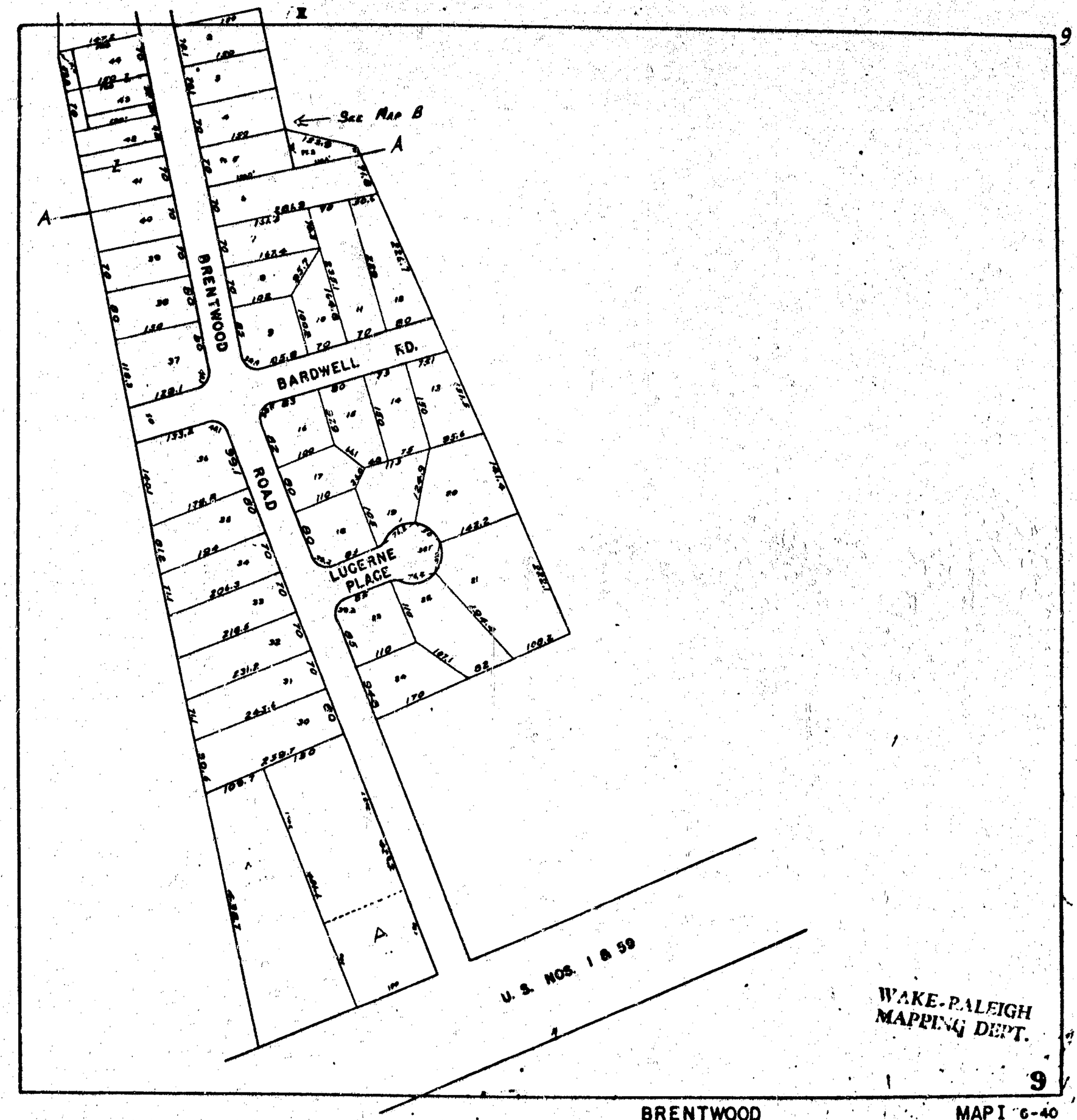

BRENTWOOD MAP I 6-40

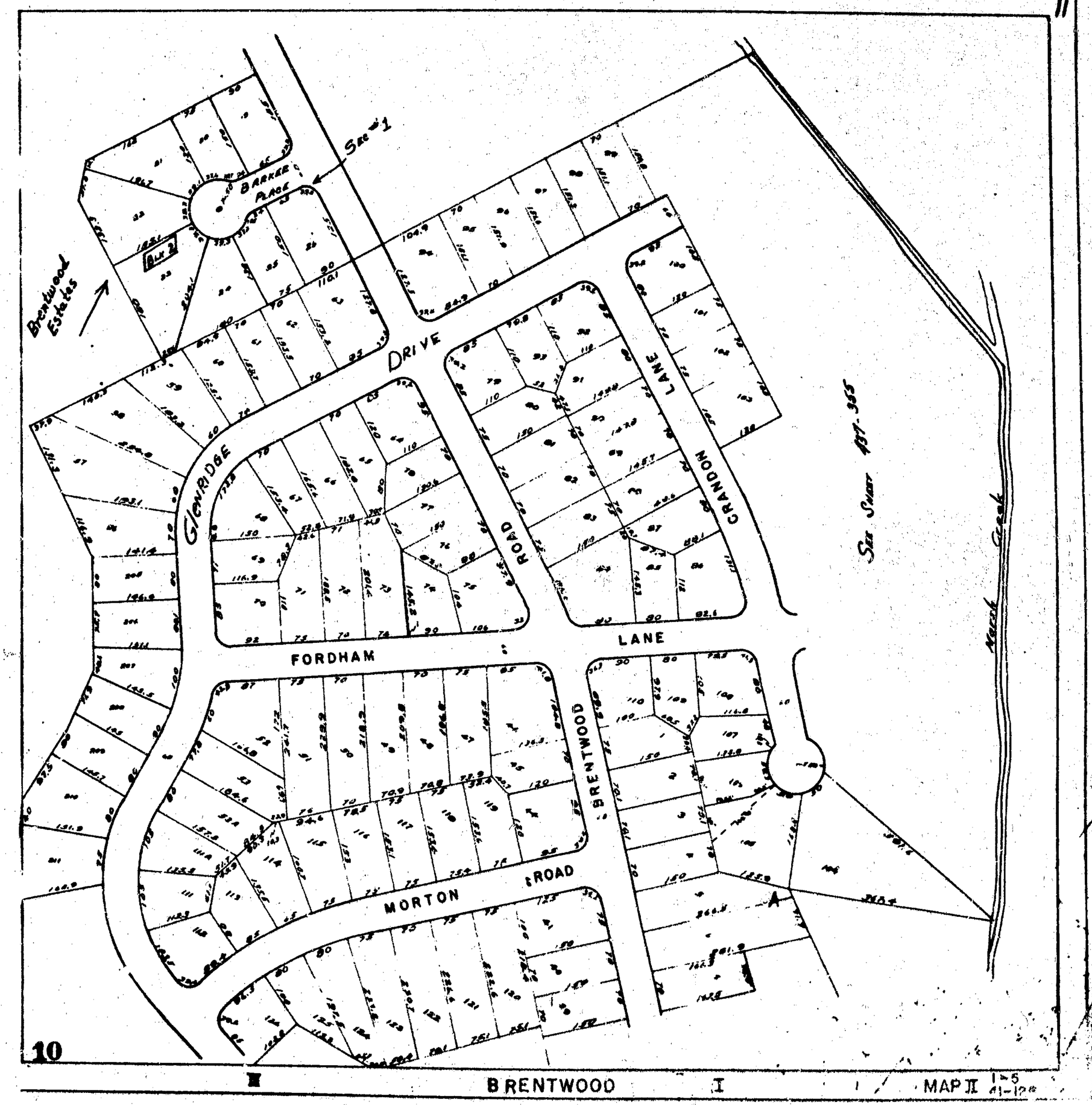
Brentwood Estates
BARKER PLACE
SEE #1
BLK 2
GLENRIDGE
DRIVE
FORDHAM
ROAD
LANE
CRANDON
LANE
BRENTWOOD
MORTON
ROAD
SEE SHEET 1A-1-355
Marsh Creek
10
BRENTWOOD
MAP II

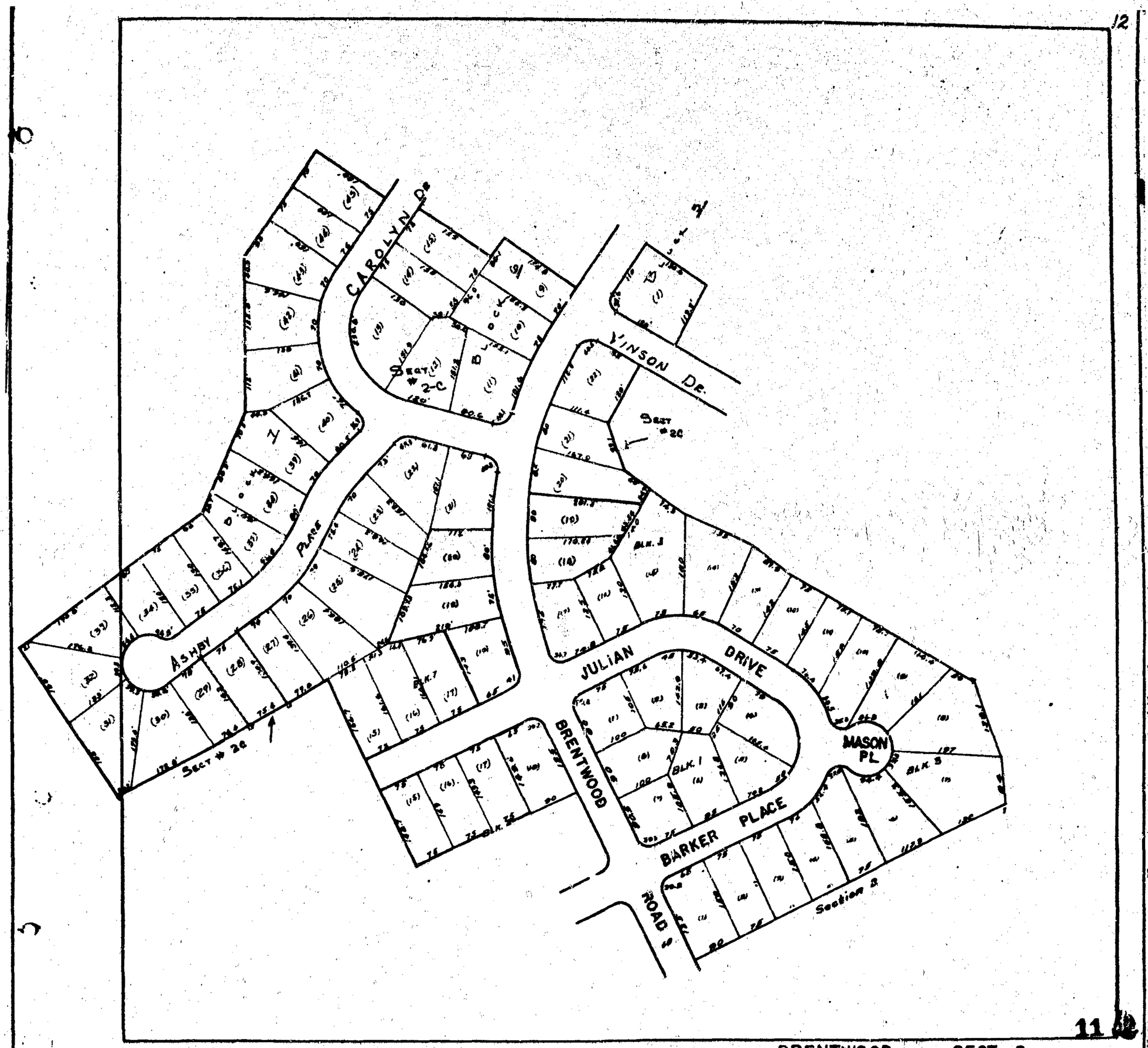

BRENTWOOD SECT. 2

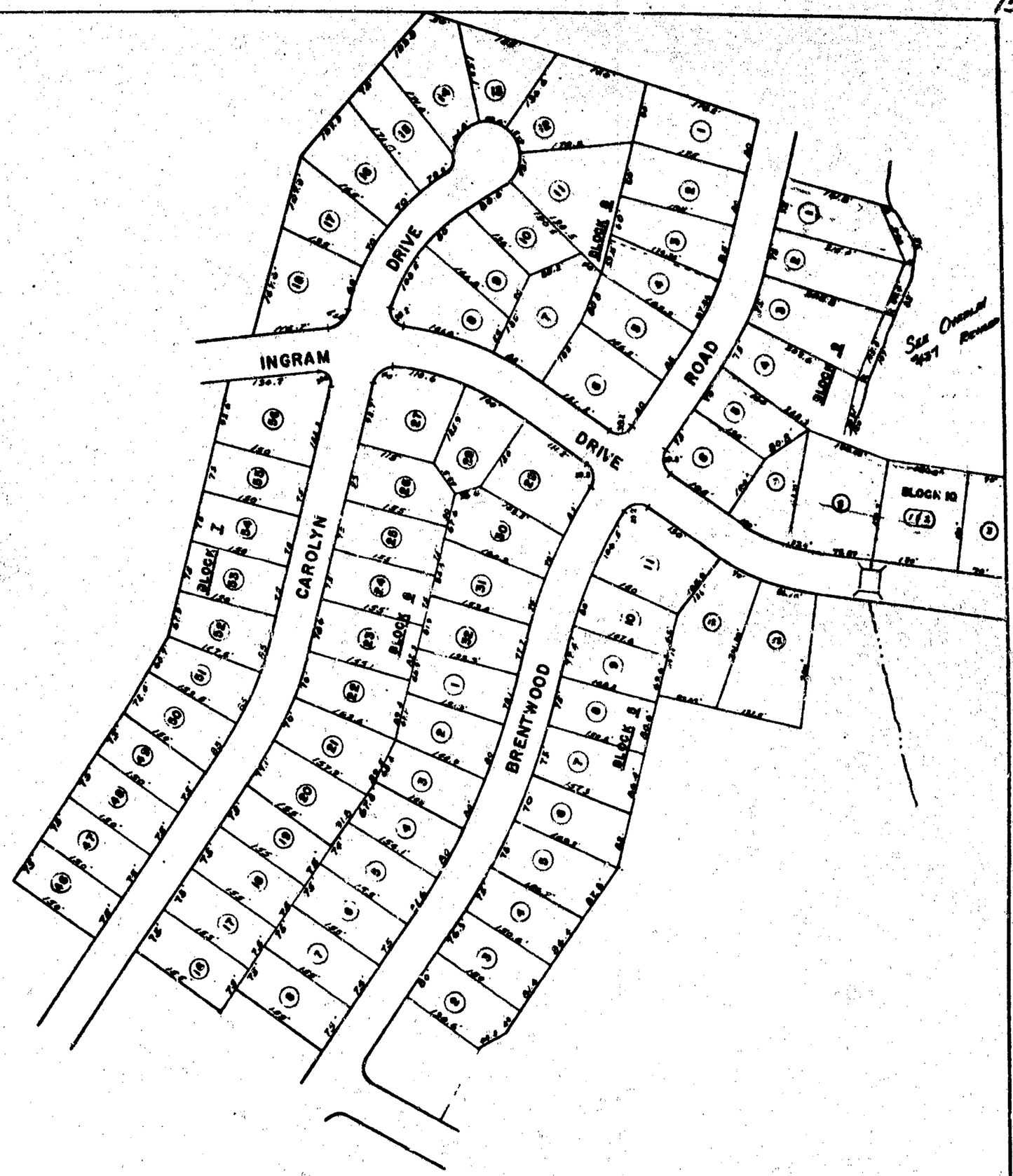

BRENTWOOD ESTATES SECT. 3-B & 3-A

0 3 3 2

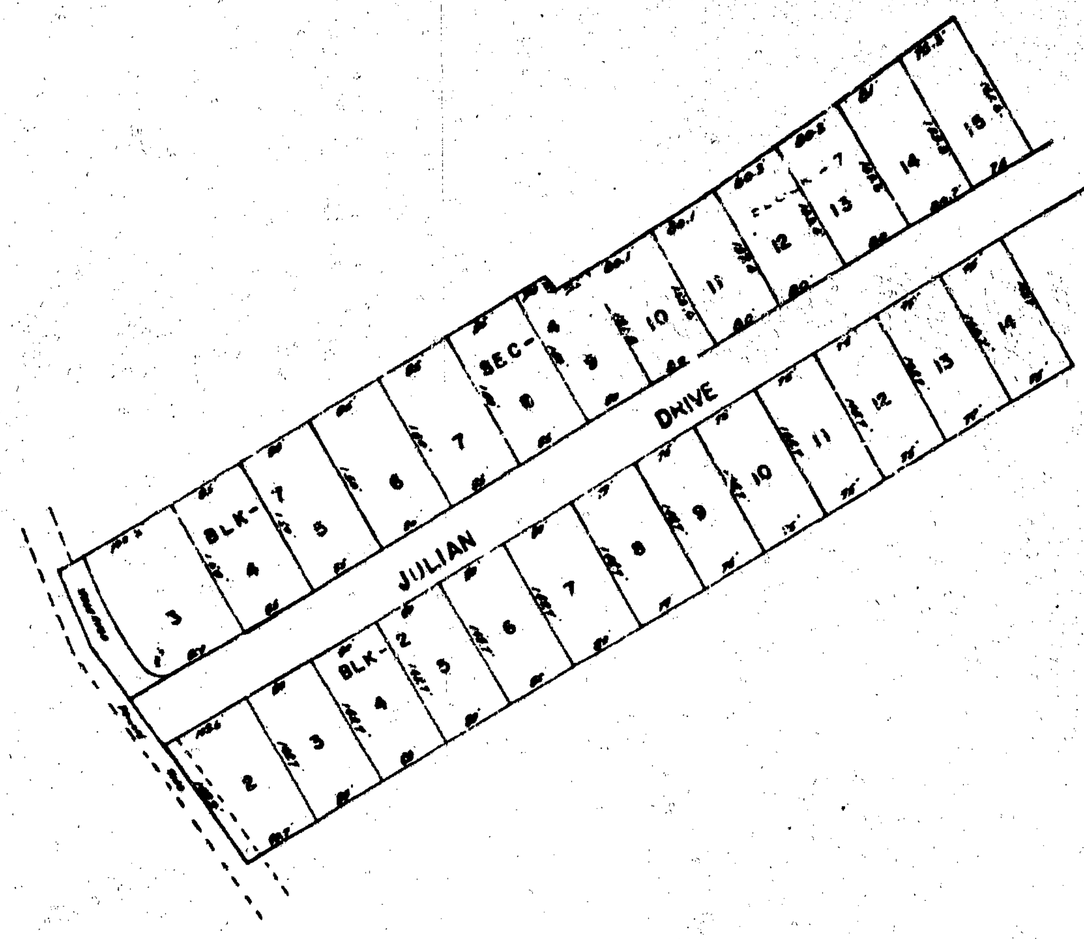

12-A

BRENTWOOD ESTATES SECT—4 Revised

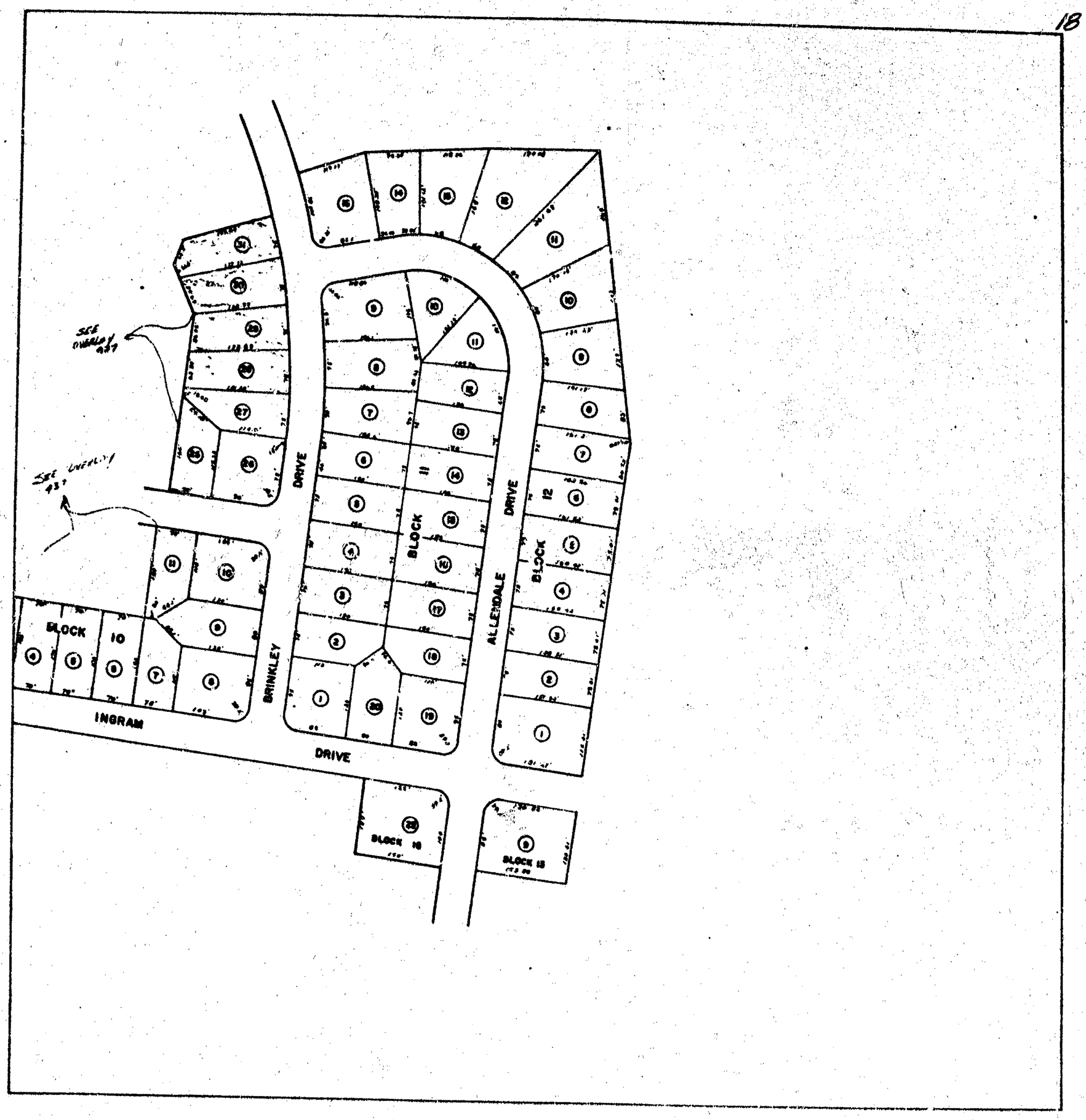

12-B

BRENTWOOD ESTATES BLOCKS 10, 11, 12, 13, 15

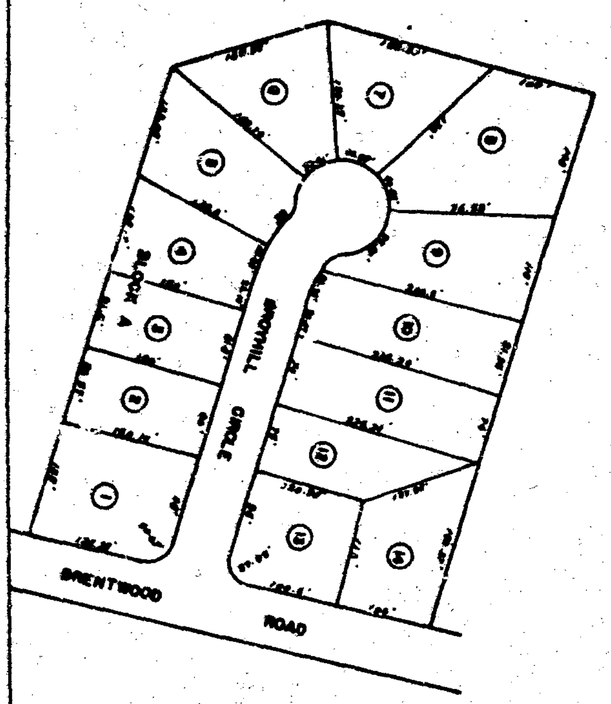

BRENTWOOD ESTATES BLOCKS A-J

12-C

0359

41

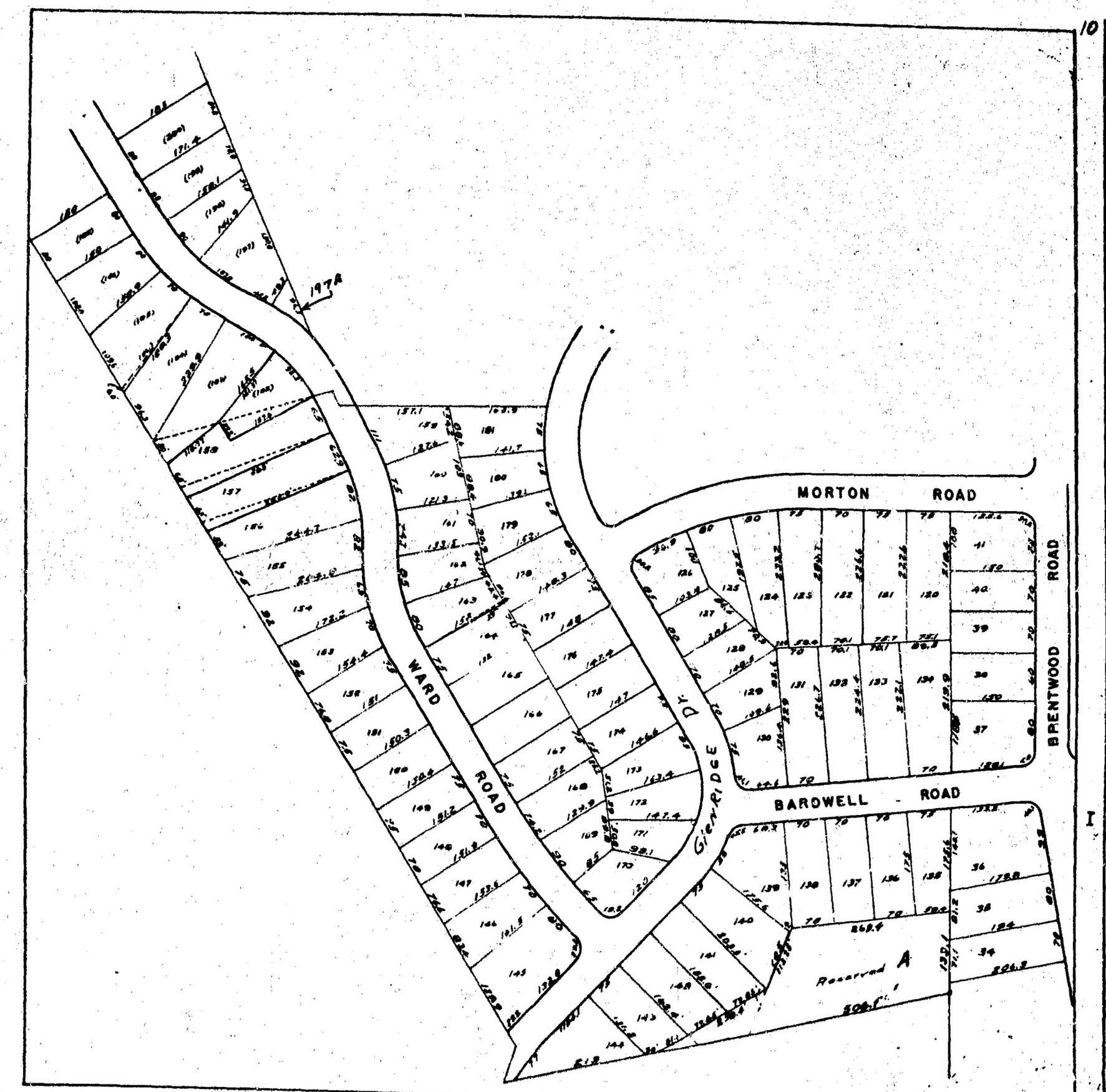
10
MORTON ROAD
BRENTWOOD ROAD
BARDWELL ROAD
WARD ROAD
GLENRIDGE DR.
Reserved A
1978
I
13
BRENTWOOD
II
MAP III 120-18


13
14
WARD ROAD
III
BRENTWOOD
IV

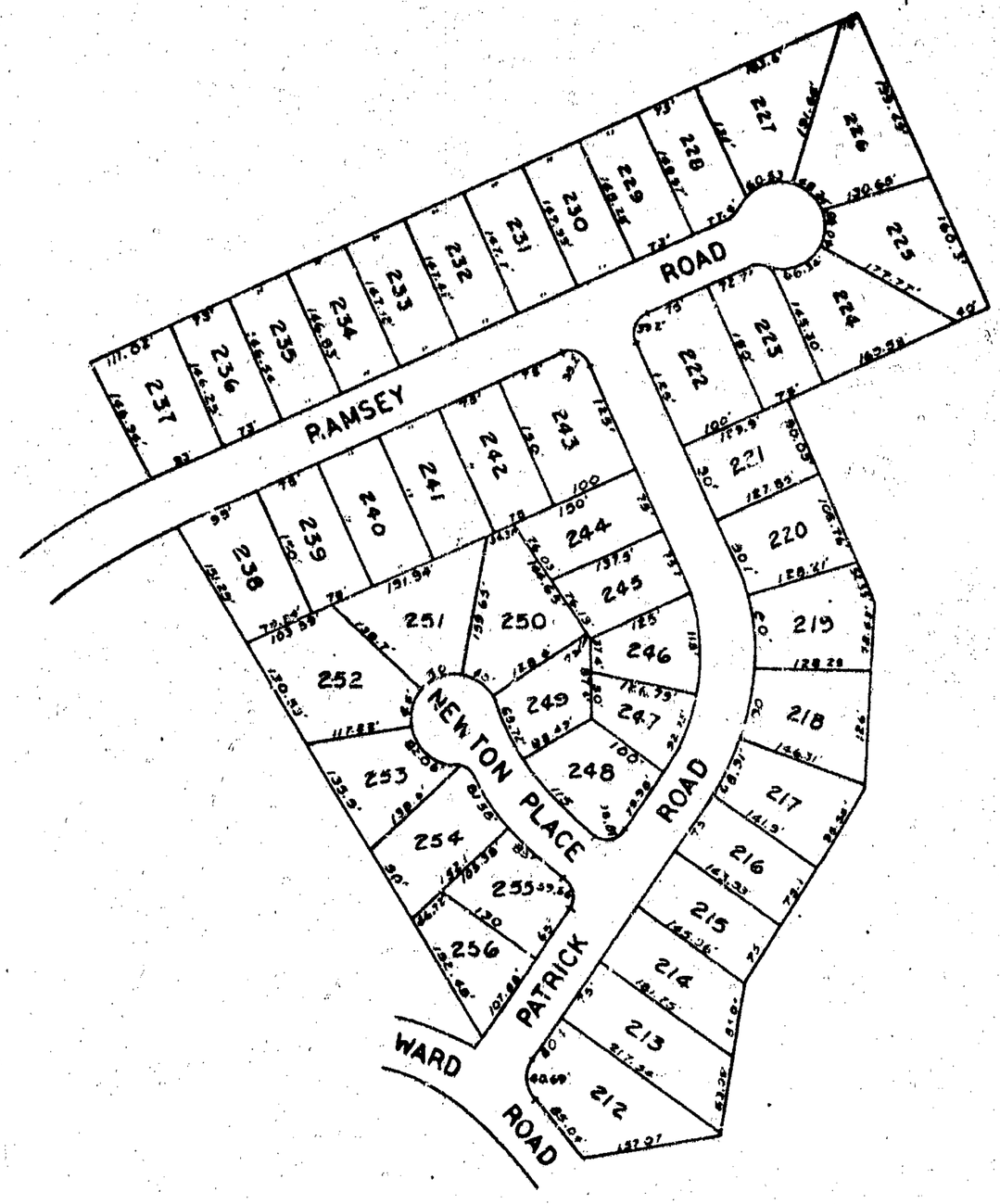

14-A

BRENTWOOD ADDITIONS

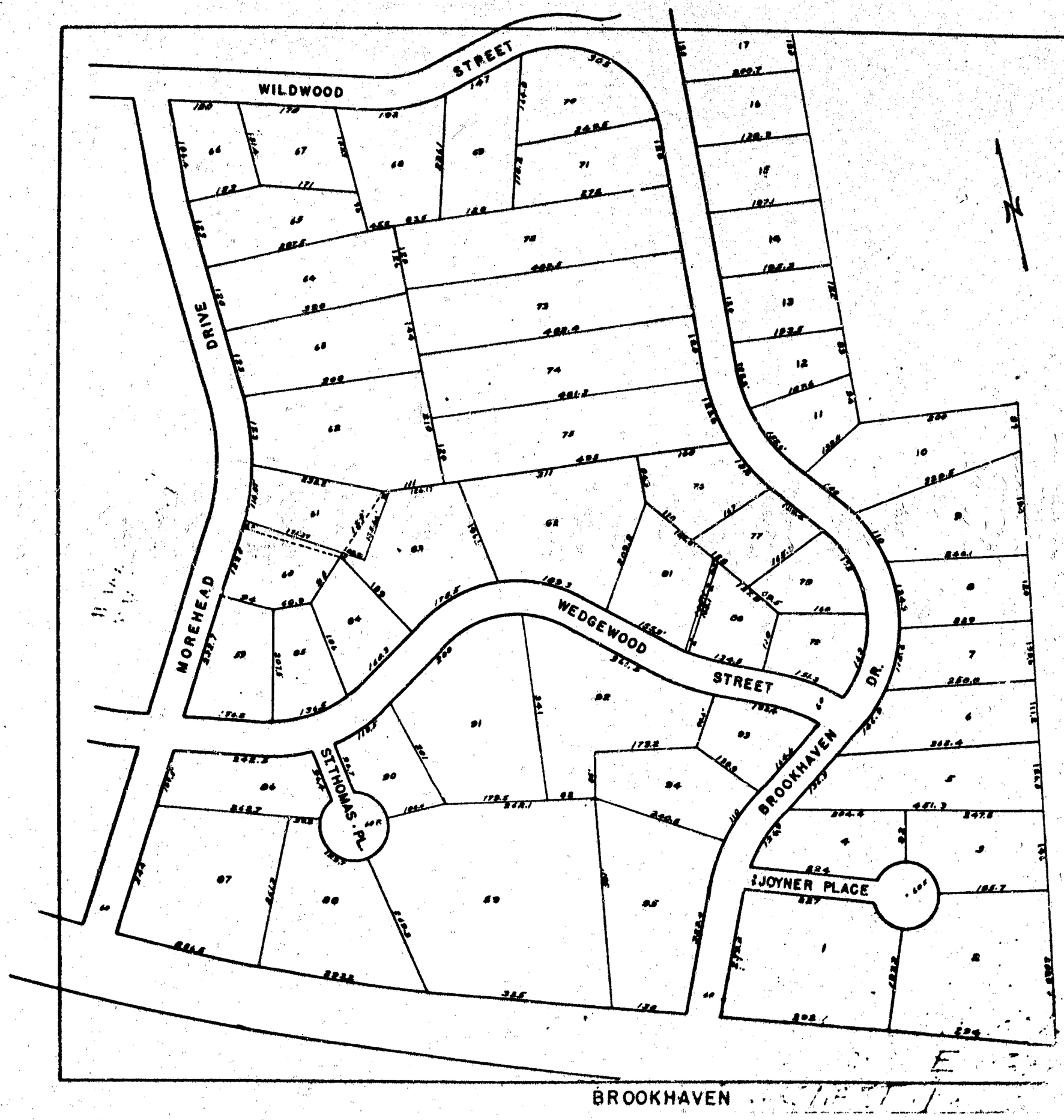
WILDWOOD STREET
MOREHEAD DRIVE
WEDGEWOOD STREET
BROOKHAVEN DR.
ST. THOMAS PL.
JOYNER PLACE
BROOKHAVEN

0340

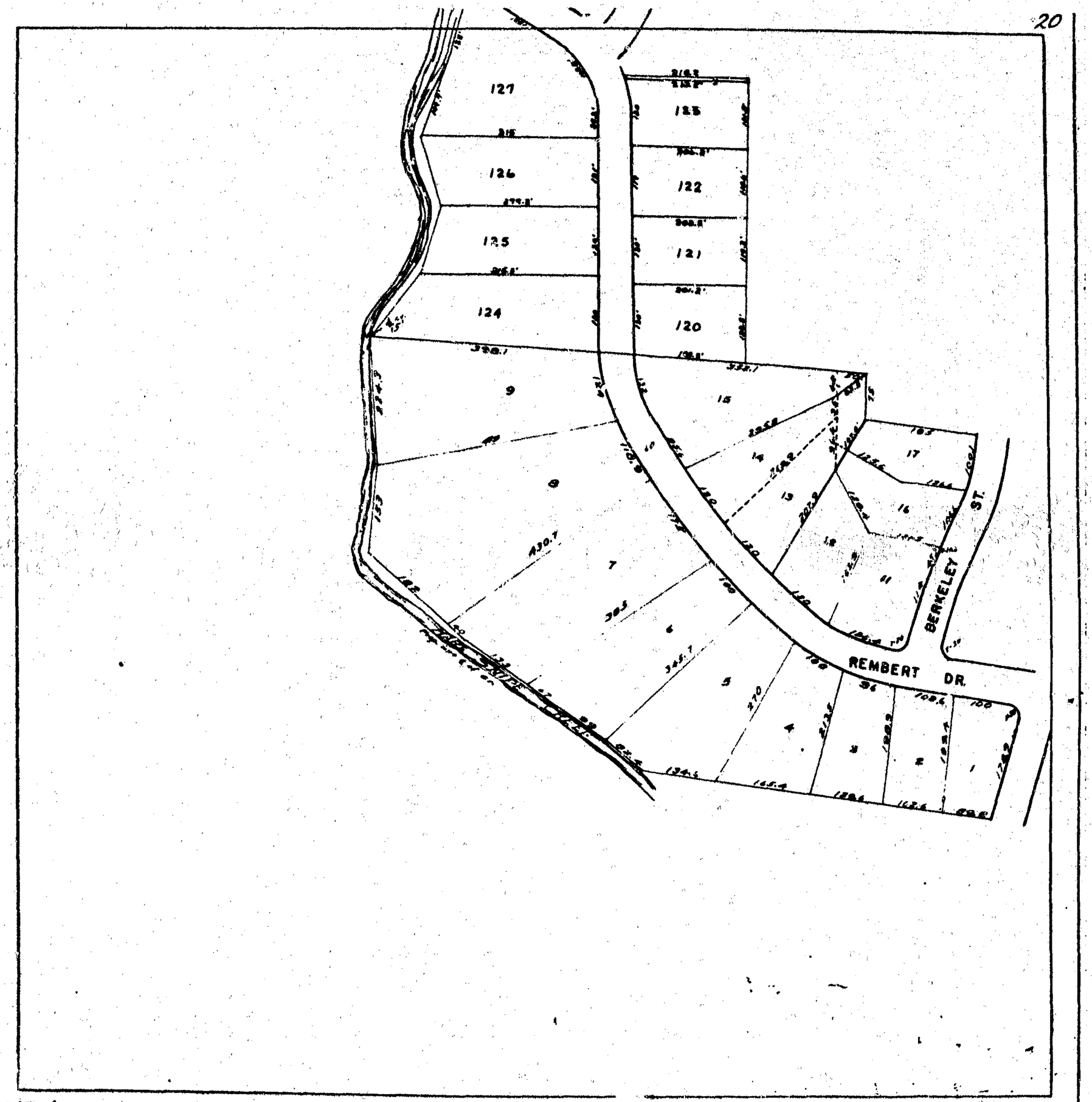
20
127
126
125
124
123
122
121
120
9
8
7
6
5
4
3
2
1
15
14
13
12
11
16
17
REMBERT DR.
BERKELEY ST.

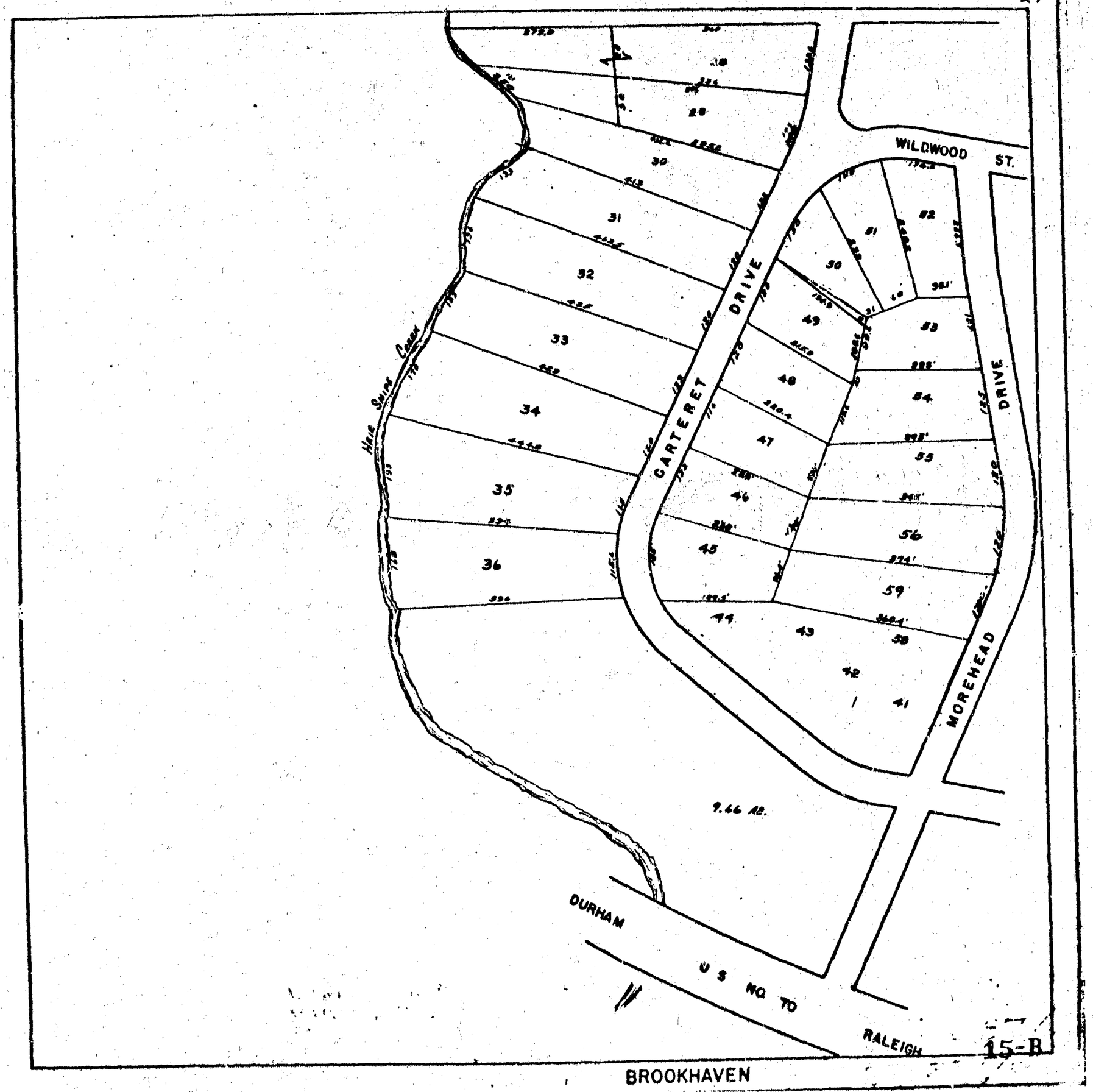
WILDWOOD ST.
CARTERET DRIVE
MOREHEAD DRIVE
Hare Snipe Creek
9.66 AC.
DURHAM
U S 70 TO
RALEIGH
BROOKHAVEN

15-B

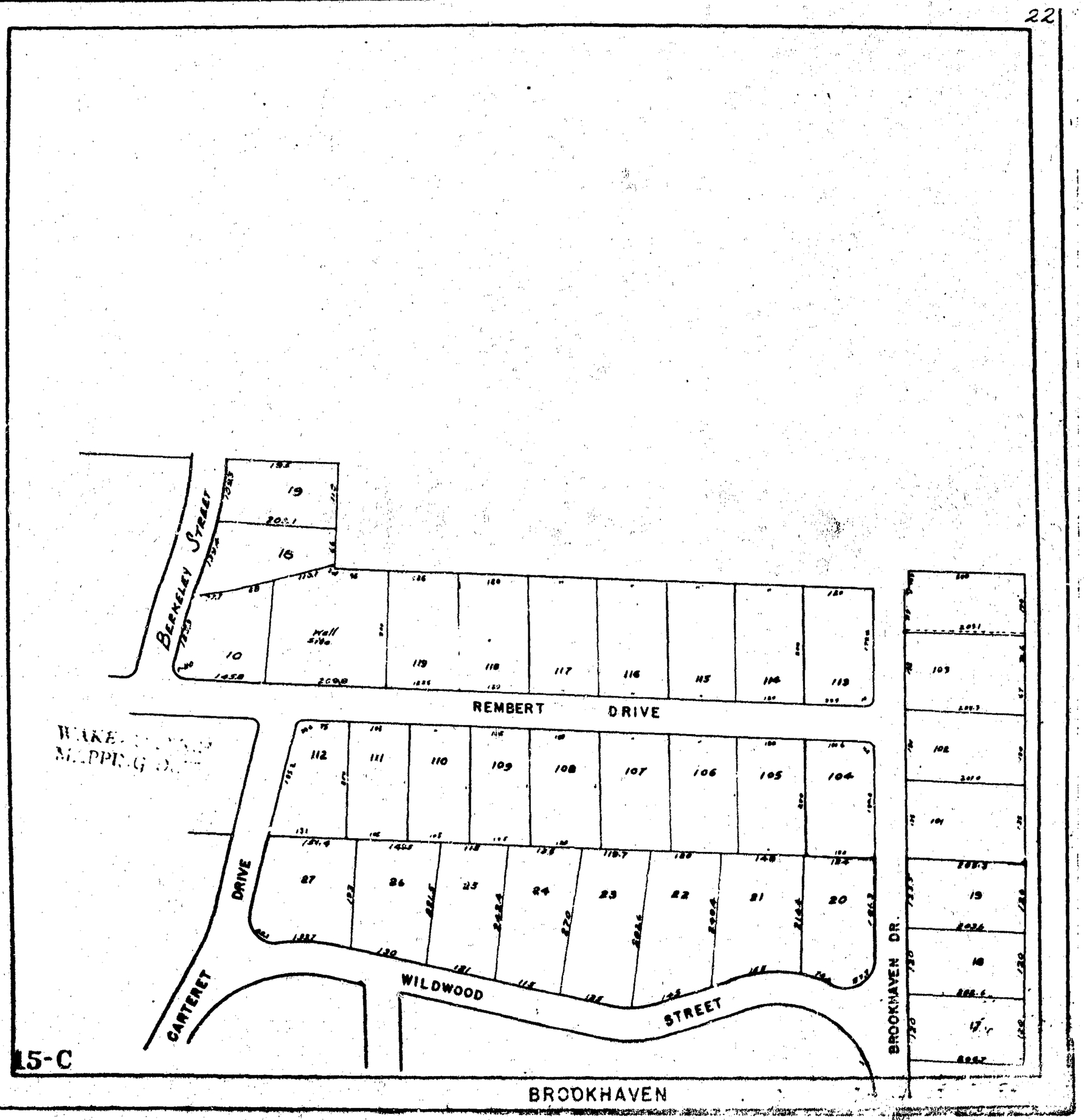
22
BERKELEY STREET
19
18
10
Wall Site
119
118
117
116
115
114
113
REMBERT DRIVE
112
111
110
109
108
107
106
105
104
27
26
25
24
23
22
21
20
CARTERET DRIVE
WILDWOOD STREET
BROOKHAVEN DR.
103
102
101
19
18
17
15-C
BROOKHAVEN

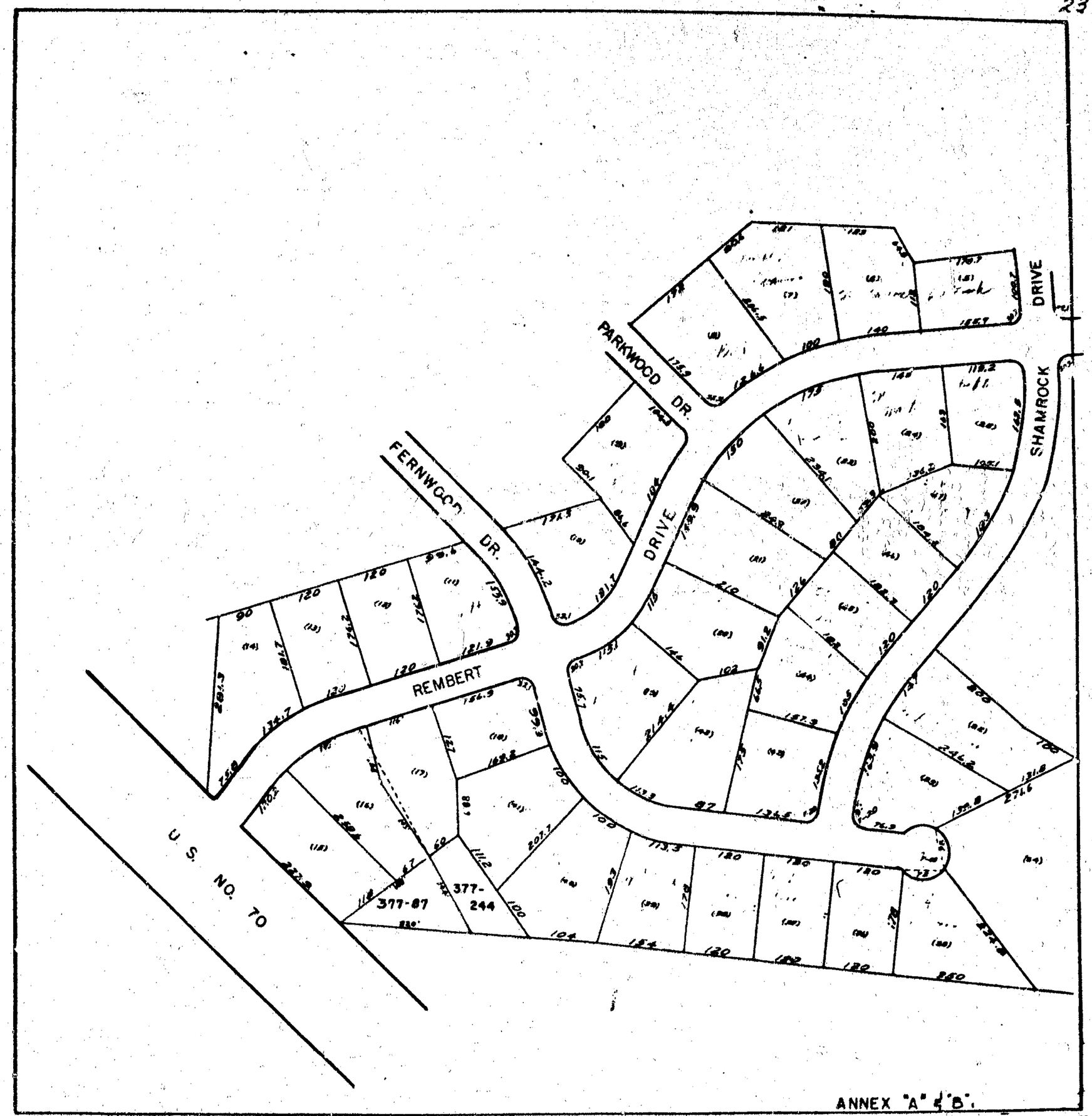

ANNEX "A" & "B".

SH-2

BROOKHAVEN SH.-5 15-D

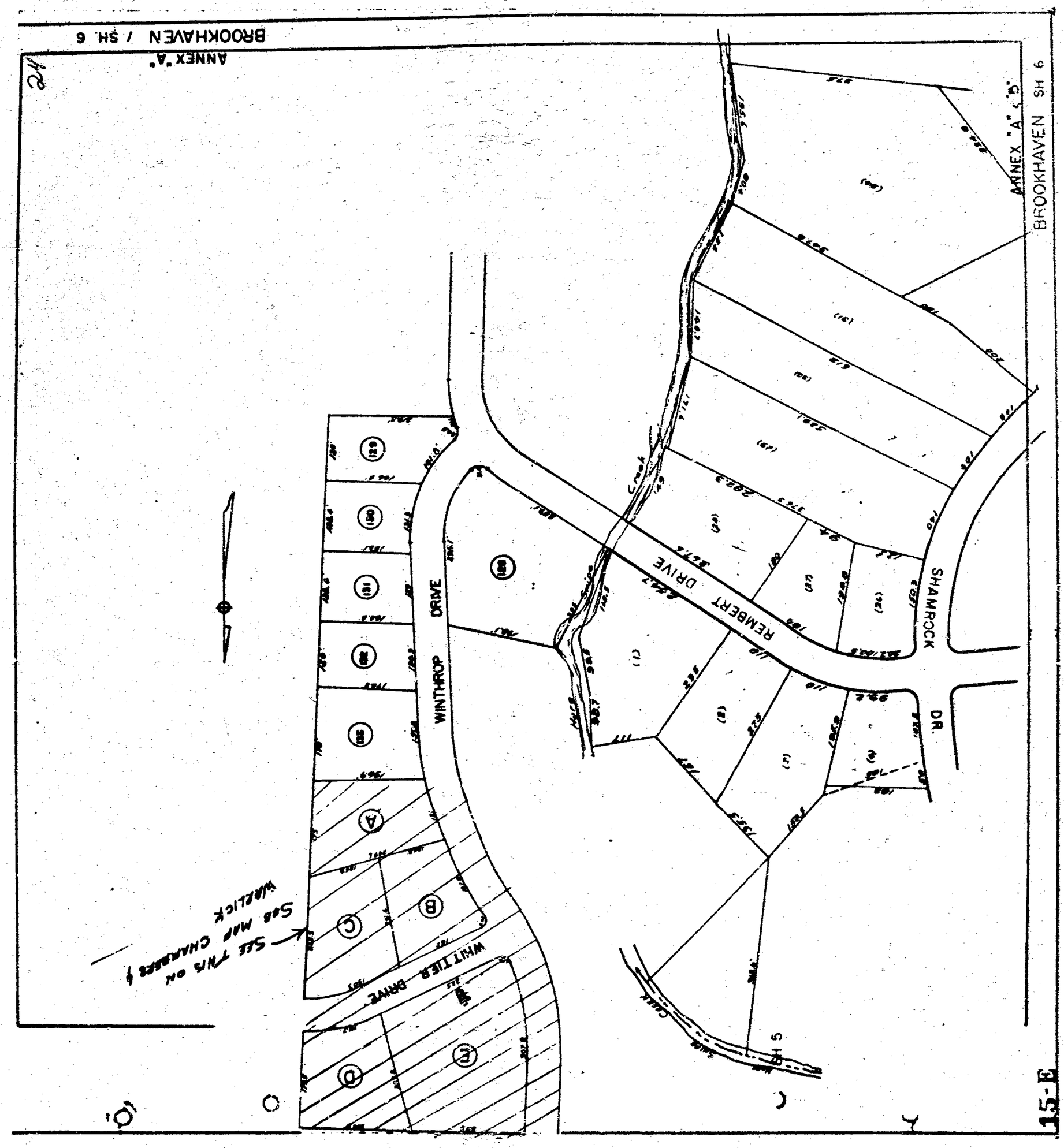
BROOKHAVEN / SH. 6
ANNEX "A"
BROOKHAVEN SH 6
ANNEX "A" & "B"
SHAMROCK DR.
REMBERT DRIVE
WINTHROP DRIVE
WHITTIER DRIVE
SEE THIS ON MAP CHANGES & WARLICK
15-E

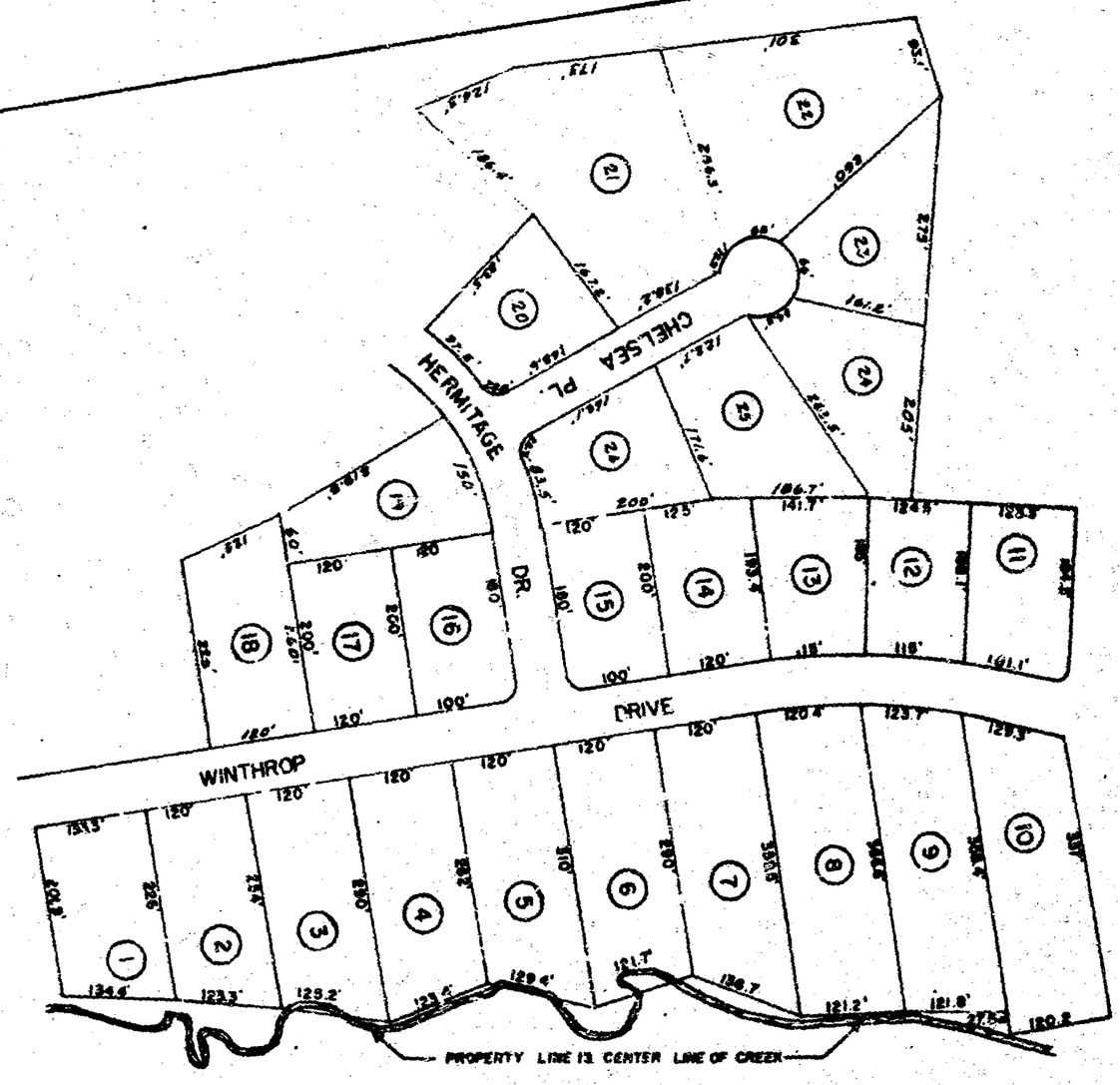

BROOKHAVEN SECT. 5 6 15-F

0346

28

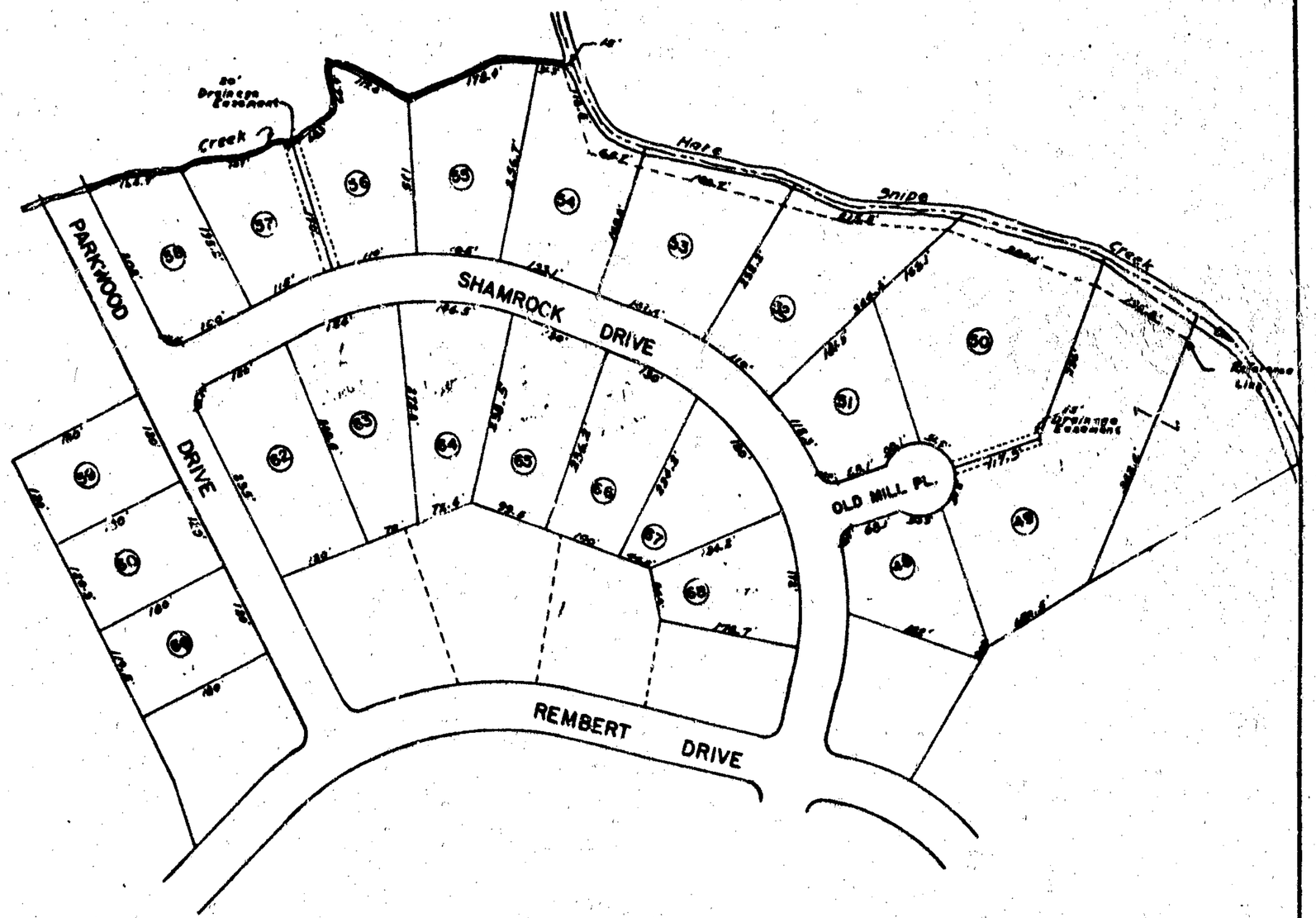

ANNEX "C"

15-G

BROOKHAVEN SH.-7

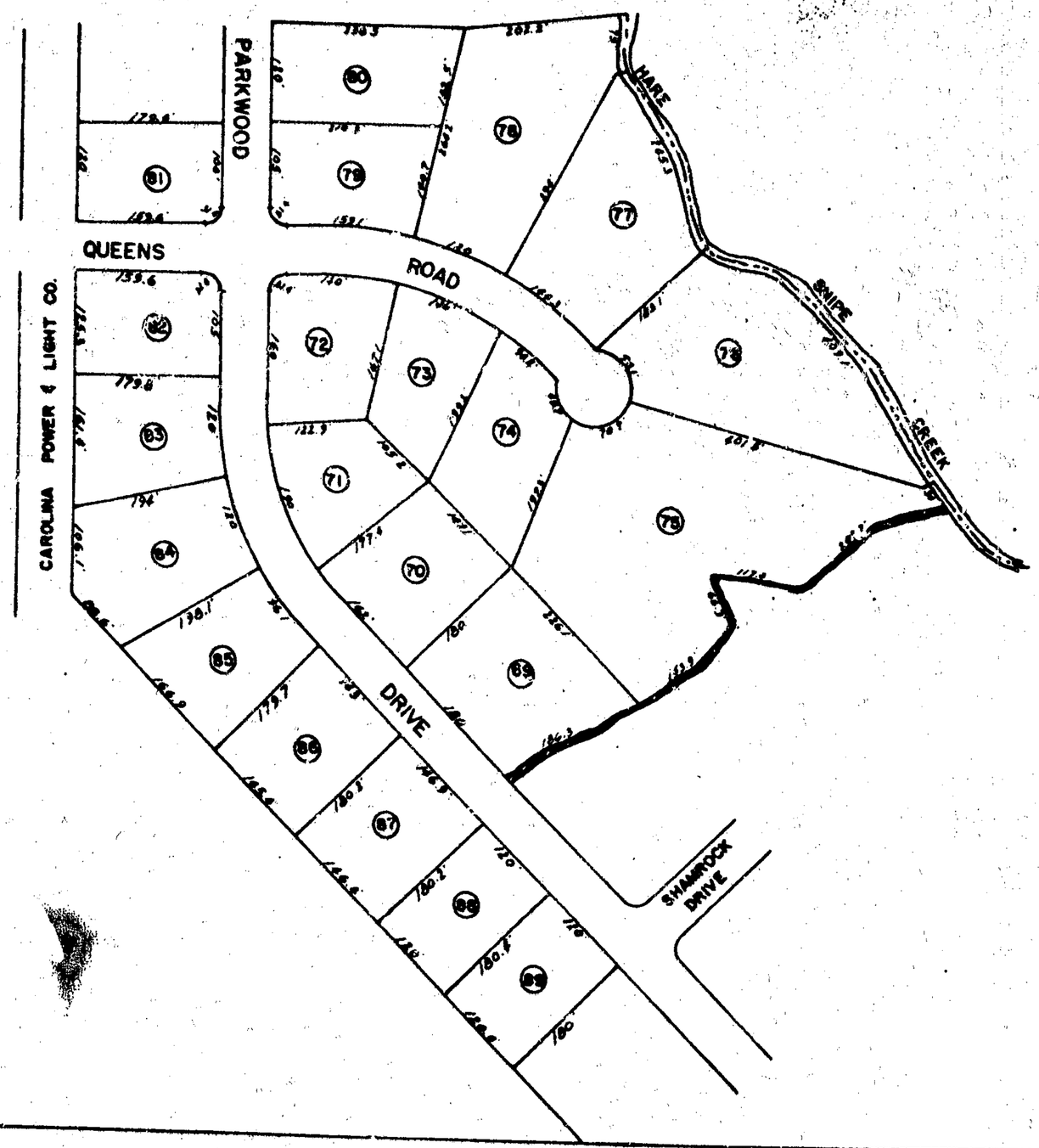

BROOKHAVEN — ANNEX — "D" — 15-H

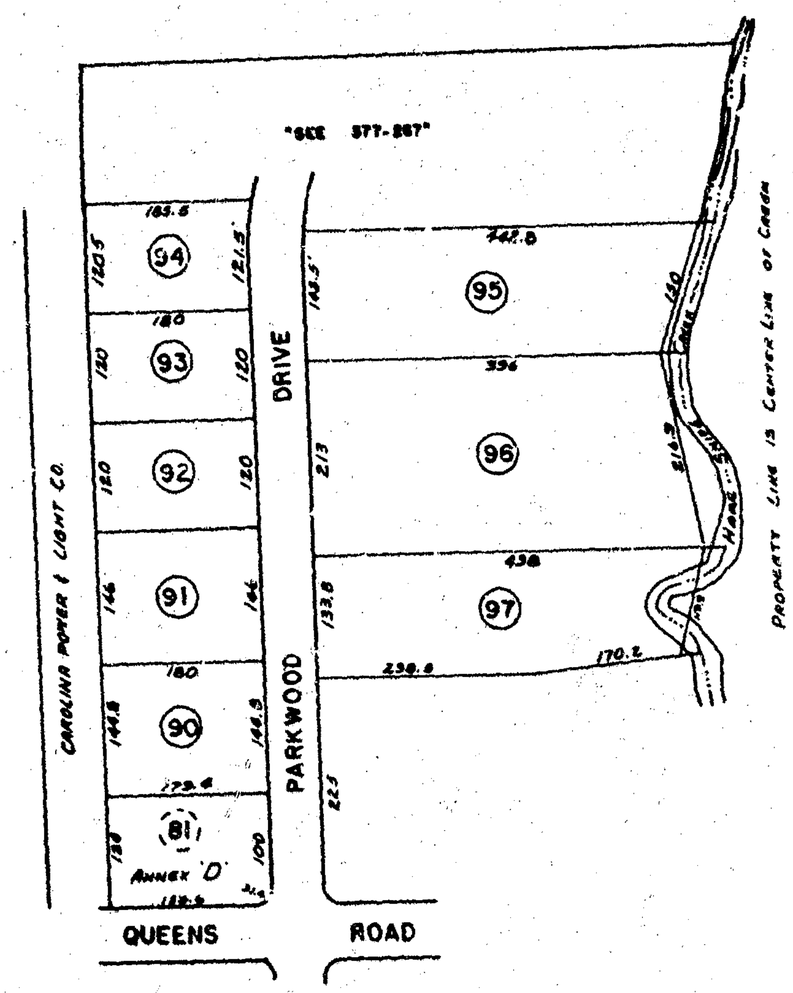
"SEE 377-267"
CAROLINA POWER & LIGHT CO.
PARKWOOD DRIVE
QUEENS ROAD
PROPERTY LINE IS CENTER LINE OF CREEK
94
93
92
91
90
81
95
96
97
ANNEX 'D'

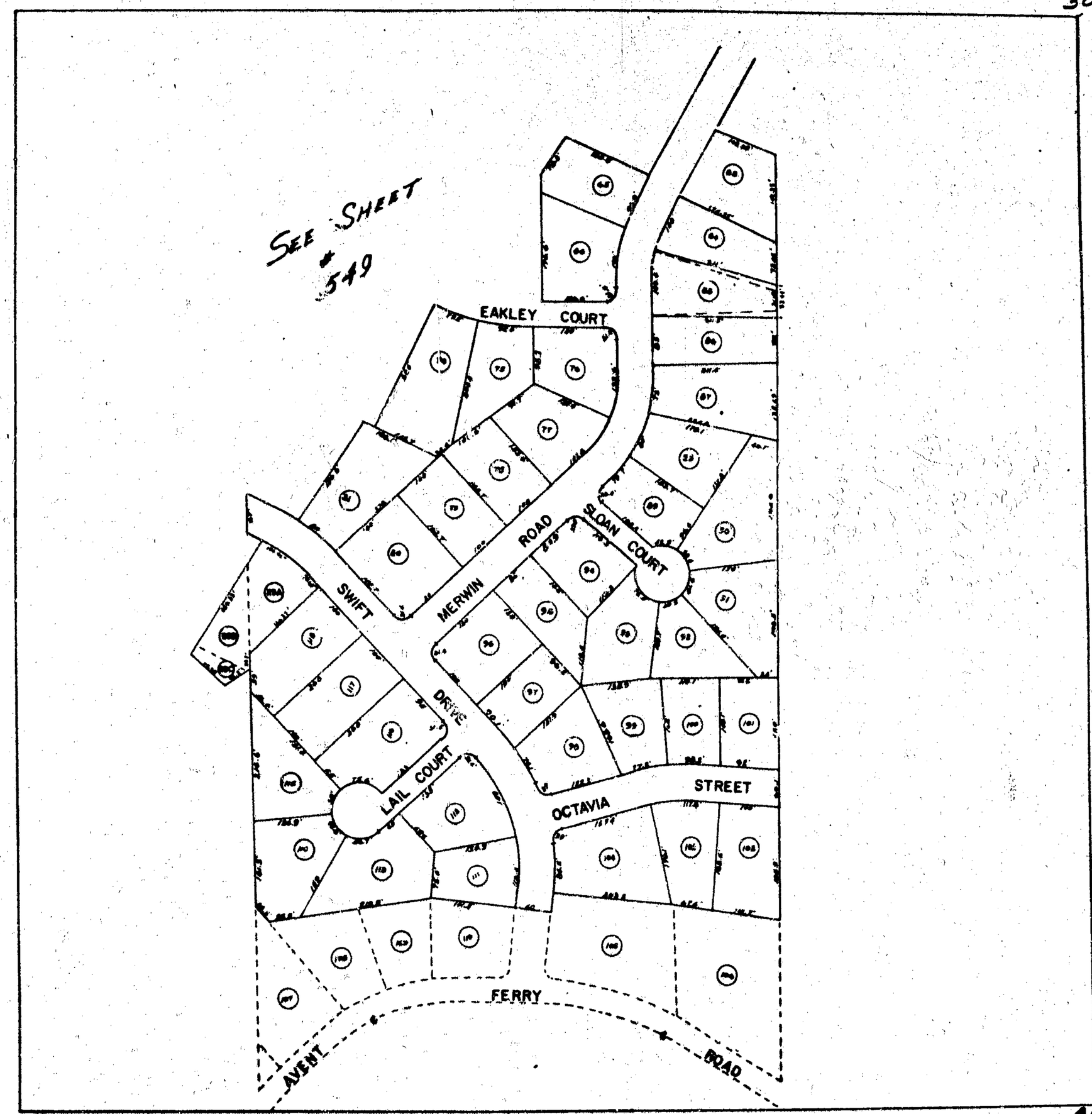

BRYN — MAWR (SECT. 3)

0350

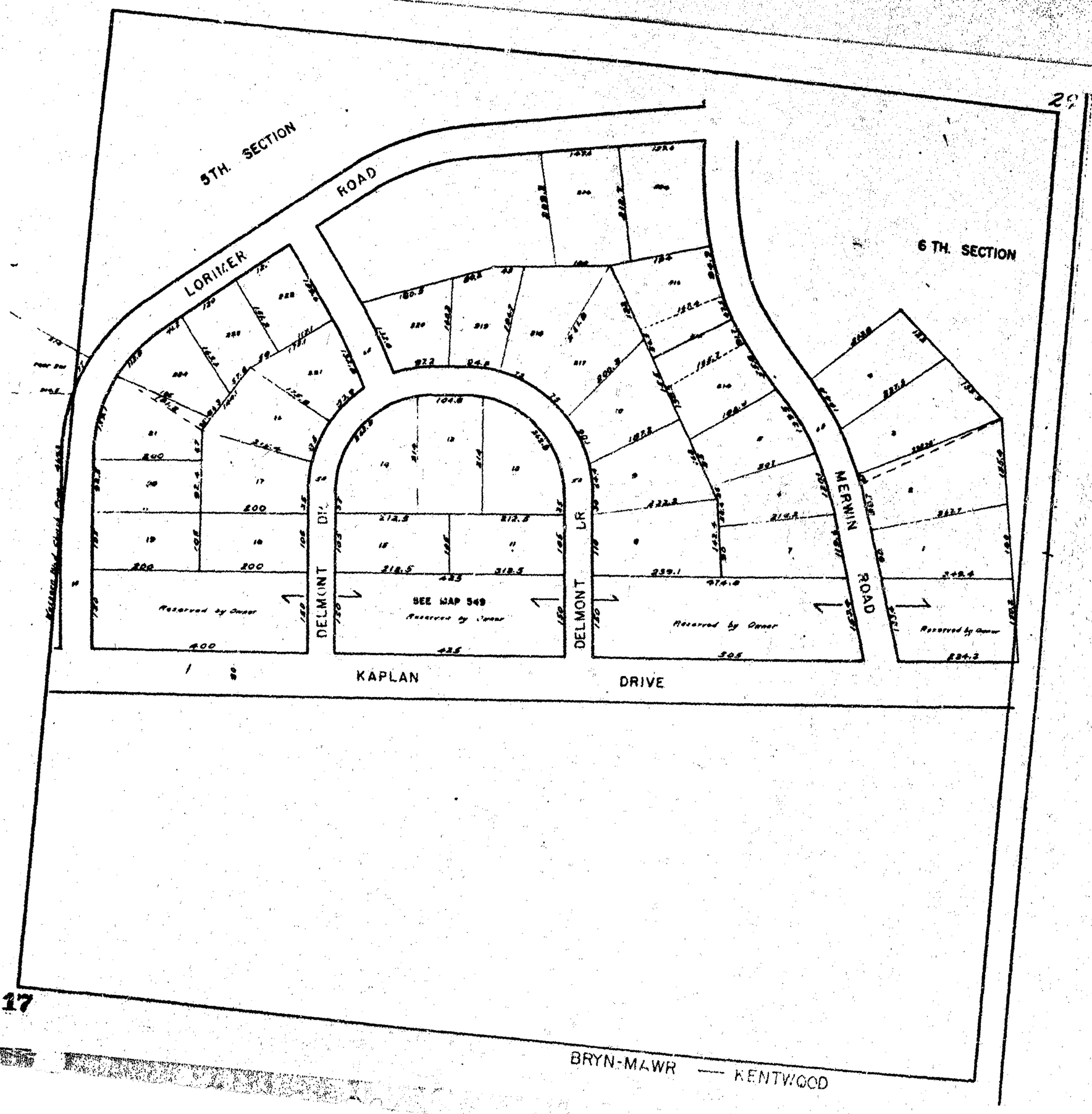
5TH. SECTION
6 TH. SECTION
LORIMER
ROAD
DELMONT
DELMONT
MERWIN
ROAD
KAPLAN
DRIVE
SEE MAP 549
Reserved by Owner
BRYN-MAWR — KENTWOOD
17

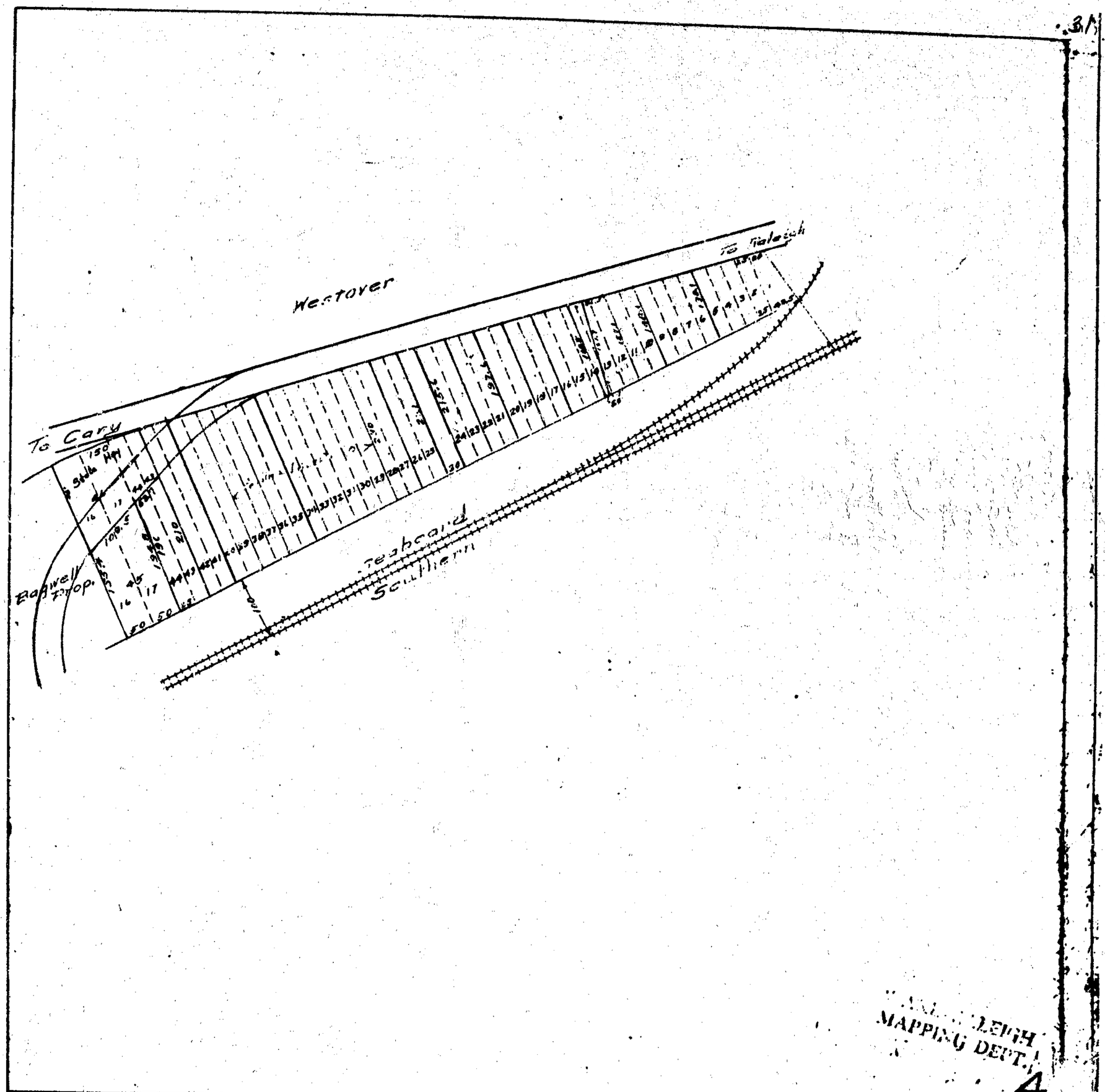

RALEIGH
MAPPING DEPT.

4

0352

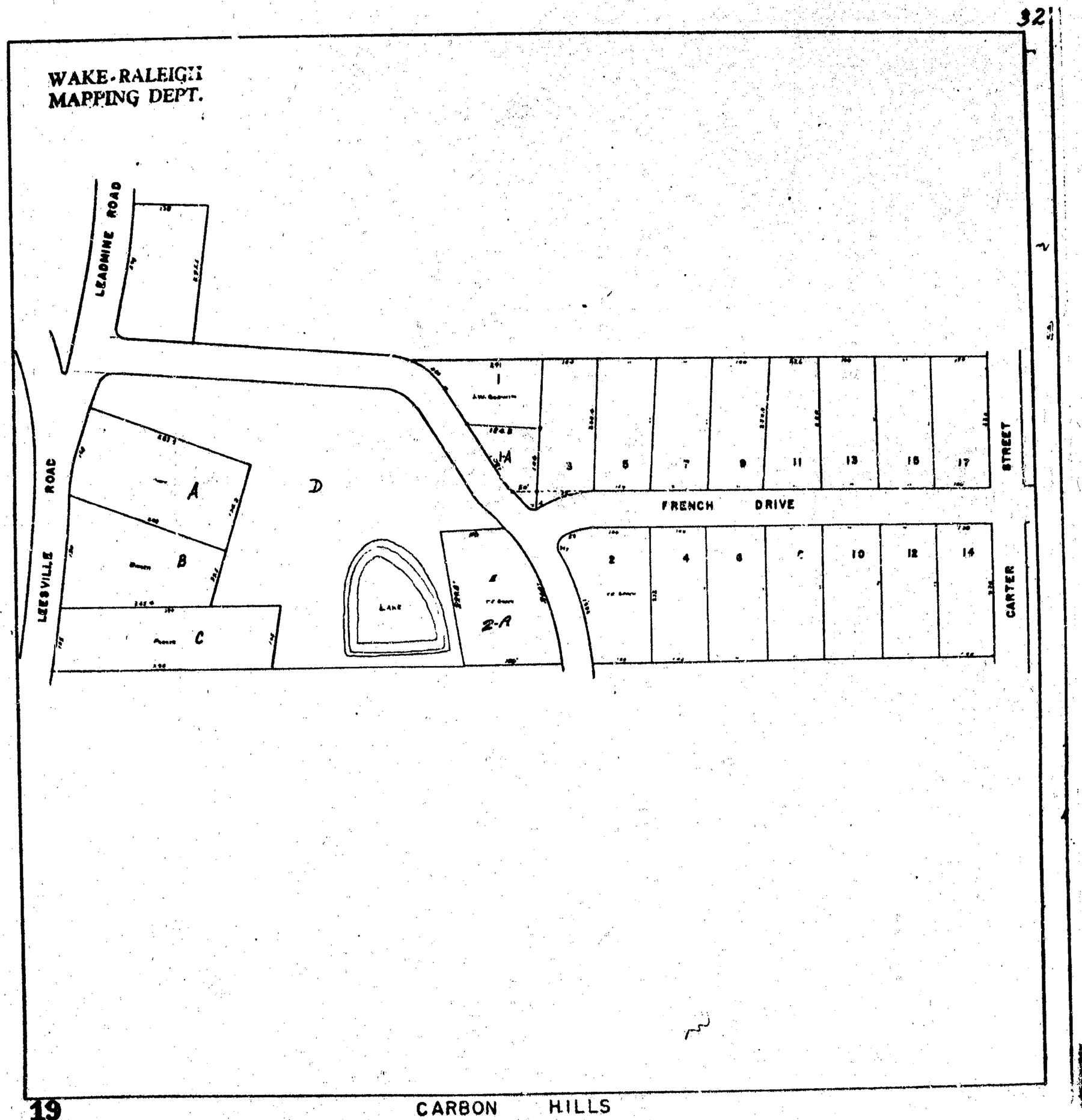
WAKE-RALEIGH
MAPPING DEPT.
32
LEADMINE ROAD
LEESVILLE ROAD
A
B
C
D
1
1-A
2-A
LAKE
FRENCH DRIVE
CARTER STREET
3
5
7
9
11
13
15
17
2
4
6
8
10
12
14
19
CARBON HILLS

WAKE-RALEIGH
MAPPING DEPT.

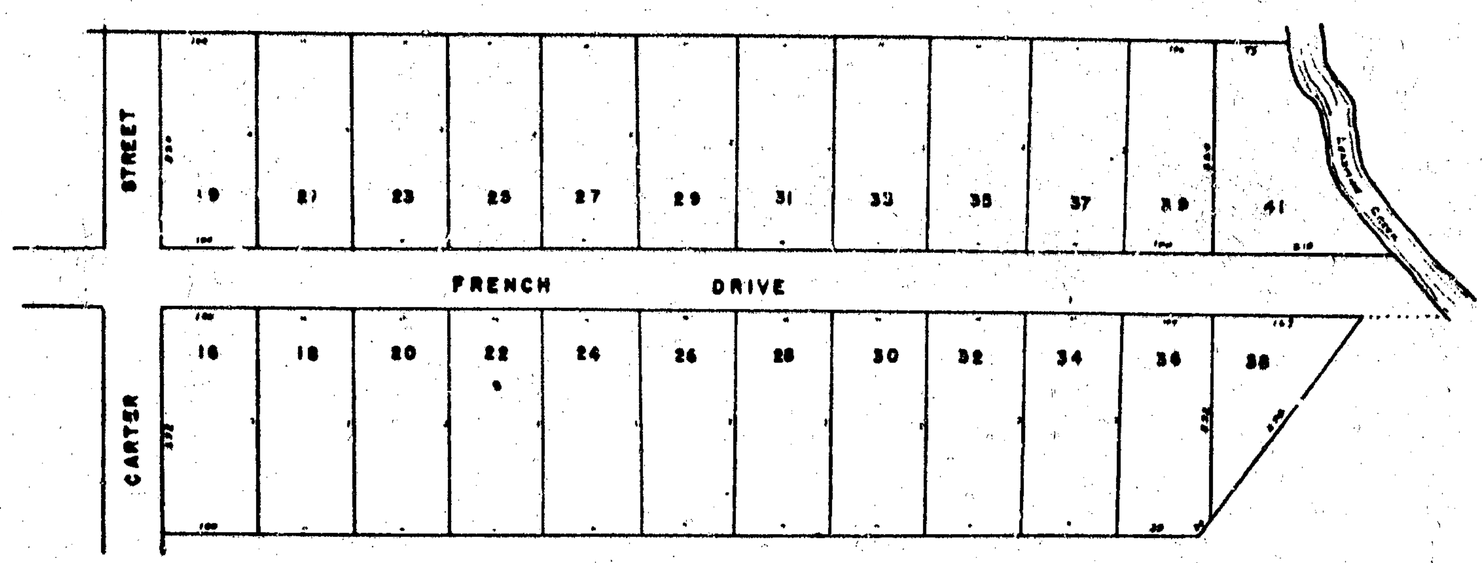

CARBON HILLS

0354

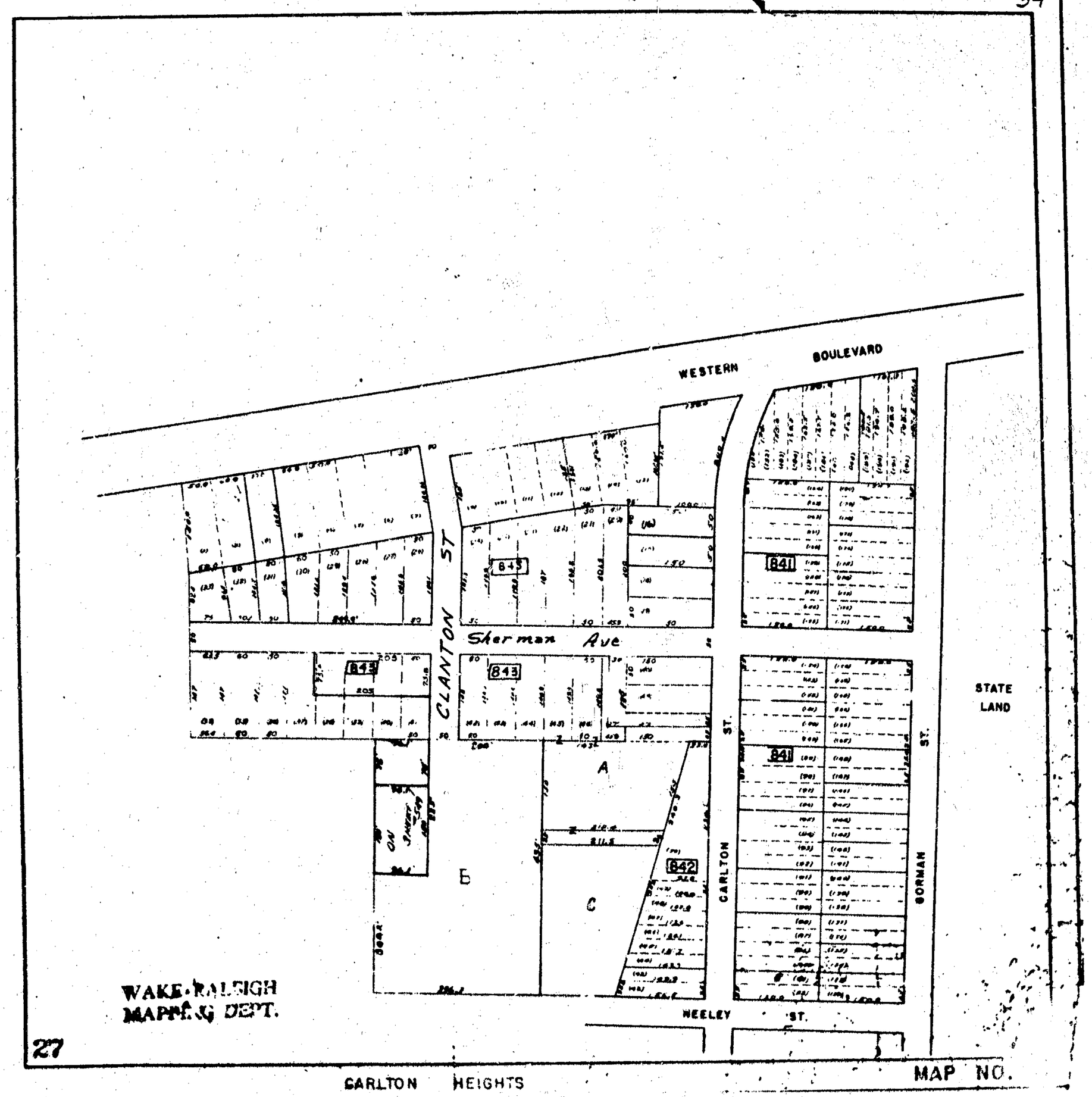
WESTERN
BOULEVARD
CLANTON ST
Sherman Ave
843
841
842
A
B
C
CARLTON ST.
BORMAN ST.
STATE LAND
WEELEY ST.
WAKE-RALEIGH MAPPING DEPT.
27
CARLTON HEIGHTS
MAP NO.

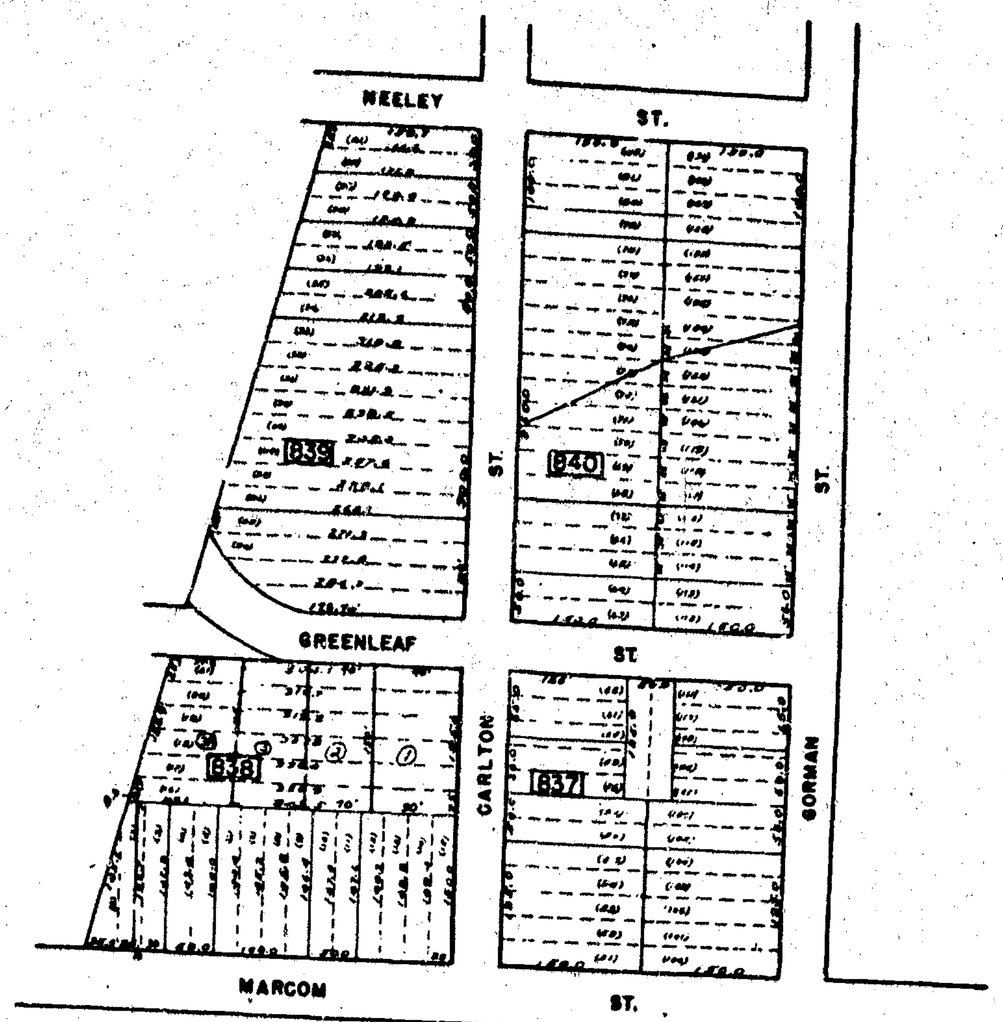

WAKE-RALEIGH
[illegible] DEPT.

28

CARLTON HEIGHTS MAP NO. 2

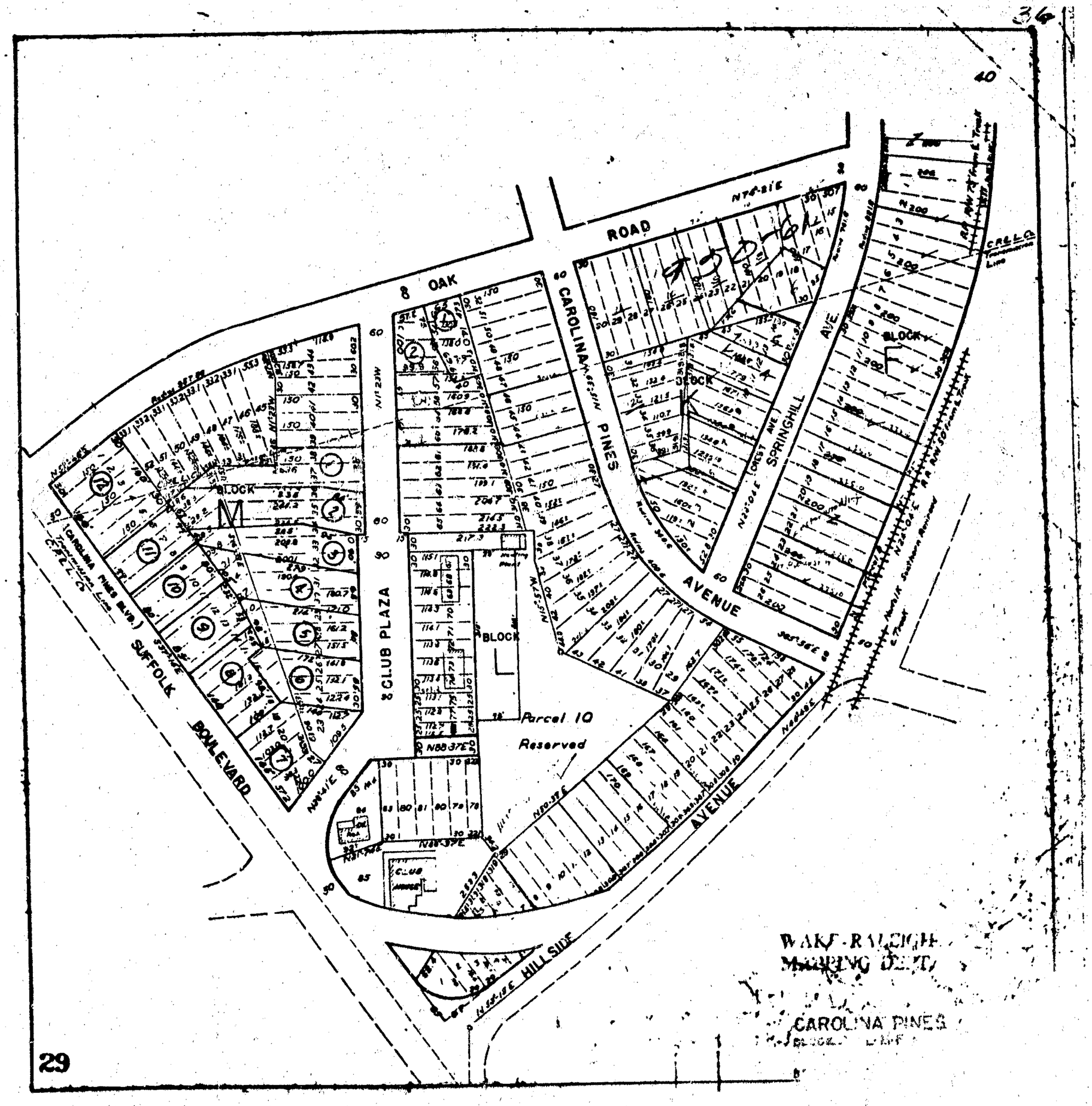
OAK
ROAD
CAROLINA PINES
SPRINGHILL
AVE.
AVENUE
CLUB PLAZA
SUFFOLK
BOULEVARD
BLOCK
Parcel 10
Reserved
CLUB HOUSE
HILL SIDE
AVENUE
WAKE-RALEIGH
CAROLINA PINES
29

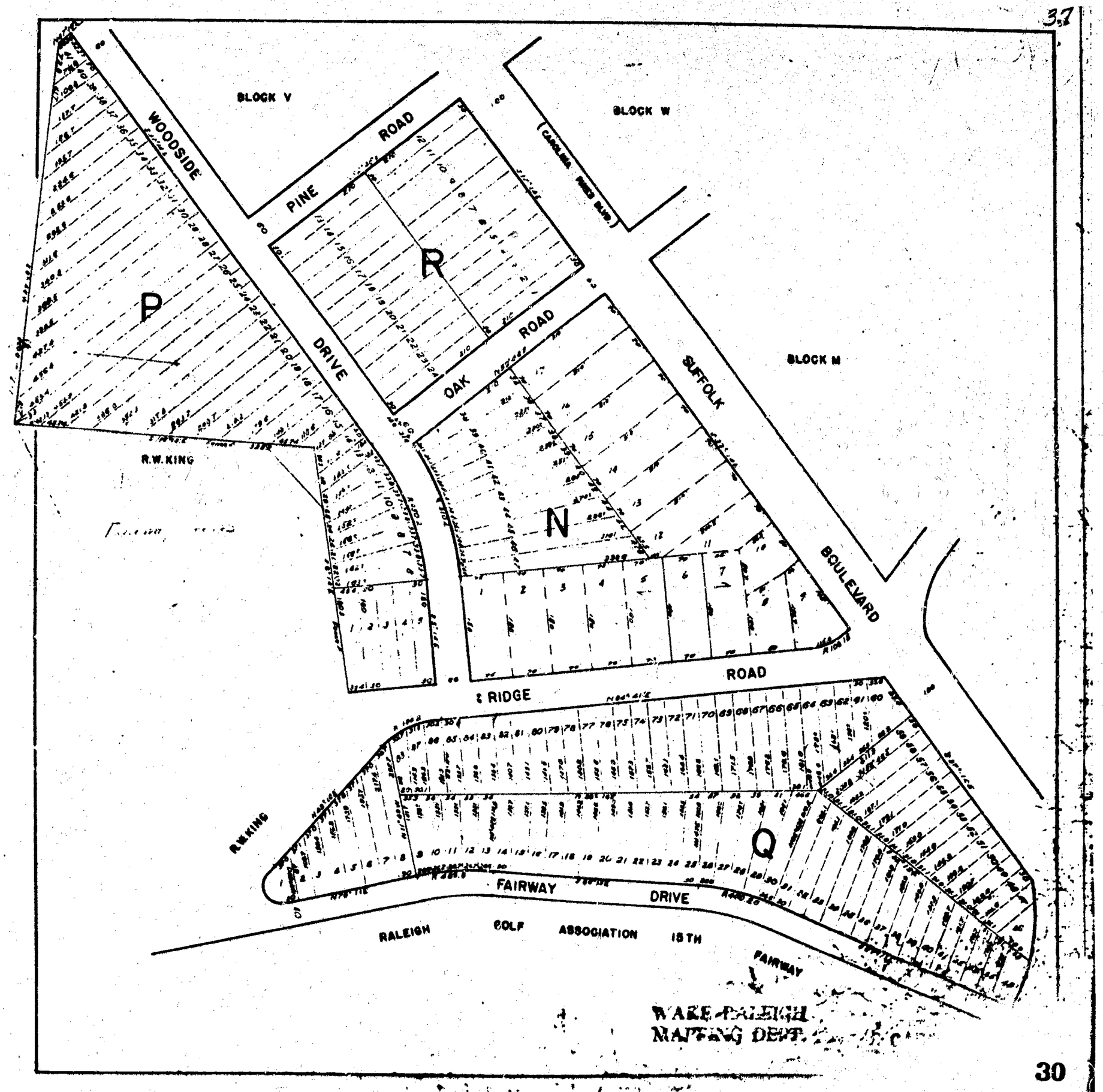
BLOCK V
BLOCK W
BLOCK M
WOODSIDE
PINE
ROAD
CAROLINA PINES BLVD.
P
R
DRIVE
OAK
ROAD
SUFFOLK
BOULEVARD
R.W. KING
N
ROAD
RIDGE
R.W. KING
Q
FAIRWAY
DRIVE
RALEIGH
GOLF
ASSOCIATION
18TH
FAIRWAY
WAKE RALEIGH
MAPPING DEPT.

0358

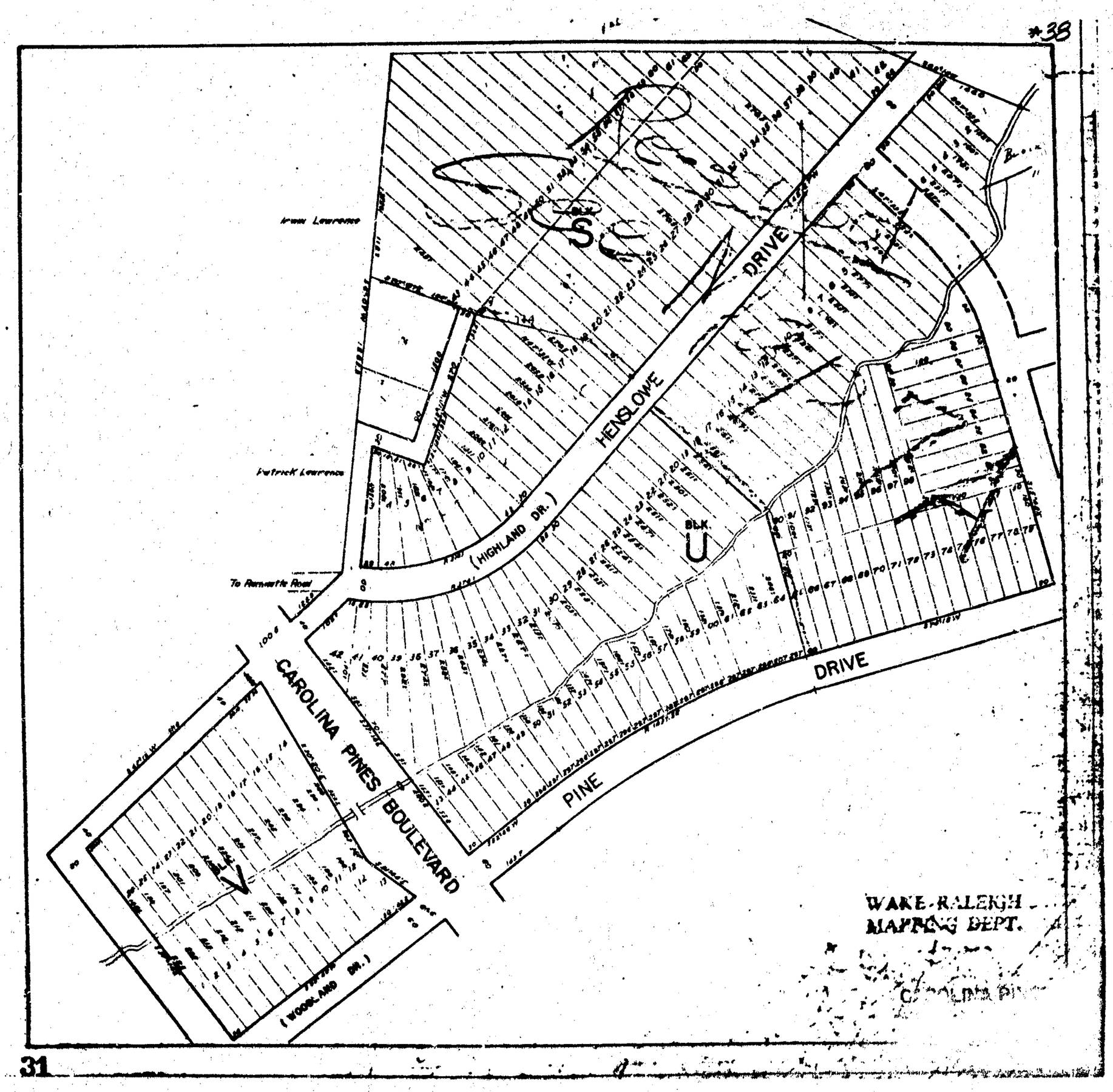
#38
Irwin Lawrence
Patrick Lawrence
To Ramsette Road
HENSLOWE
DRIVE
(HIGHLAND DR.)
BLK.
S
BLK.
U
CAROLINA PINES BOULEVARD
PINE
DRIVE
(WOODLAND DR.)
WAKE-RALEIGH
MAPPING DEPT.

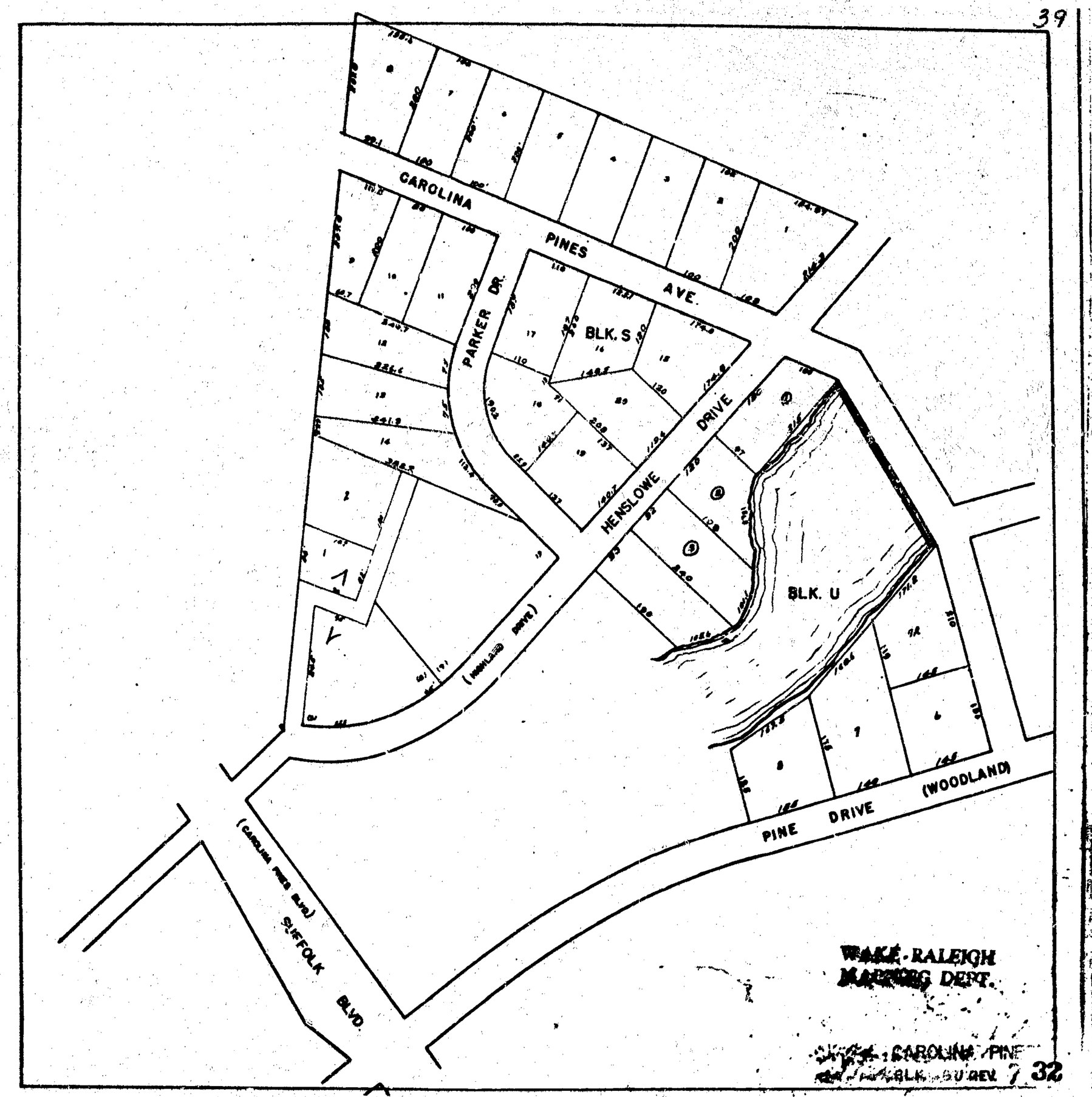
39
CAROLINA PINES AVE.
PARKER DR.
BLK. S
HENSLOWE DRIVE
BLK. U
(HENSLOWE DRIVE)
PINE DRIVE (WOODLAND)
(CAROLINA PINES BLVD)
SUFFOLK BLVD.
WAKE-RALEIGH
MAPPING DEPT.
CAROLINA PINE
BLK. SU REV. 7 32

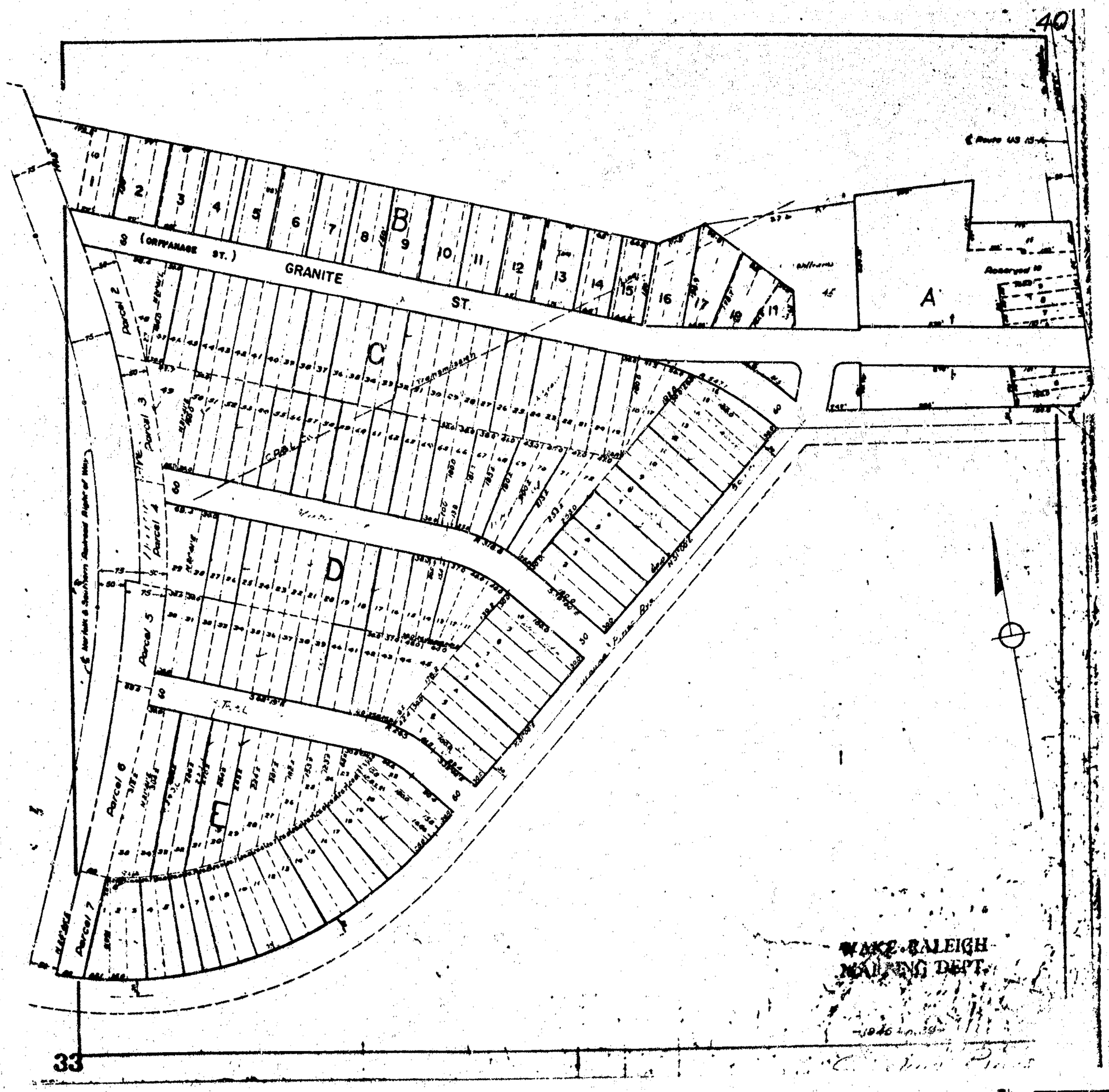
40
GRANITE ST.
(DRAINAGE ST.)
A
B
C
D
Parcel 2
Parcel 3
Parcel 4
Parcel 5
Parcel 6
Parcel 7
Reserved
WAKE-RALEIGH
MAPPING DEPT.
33

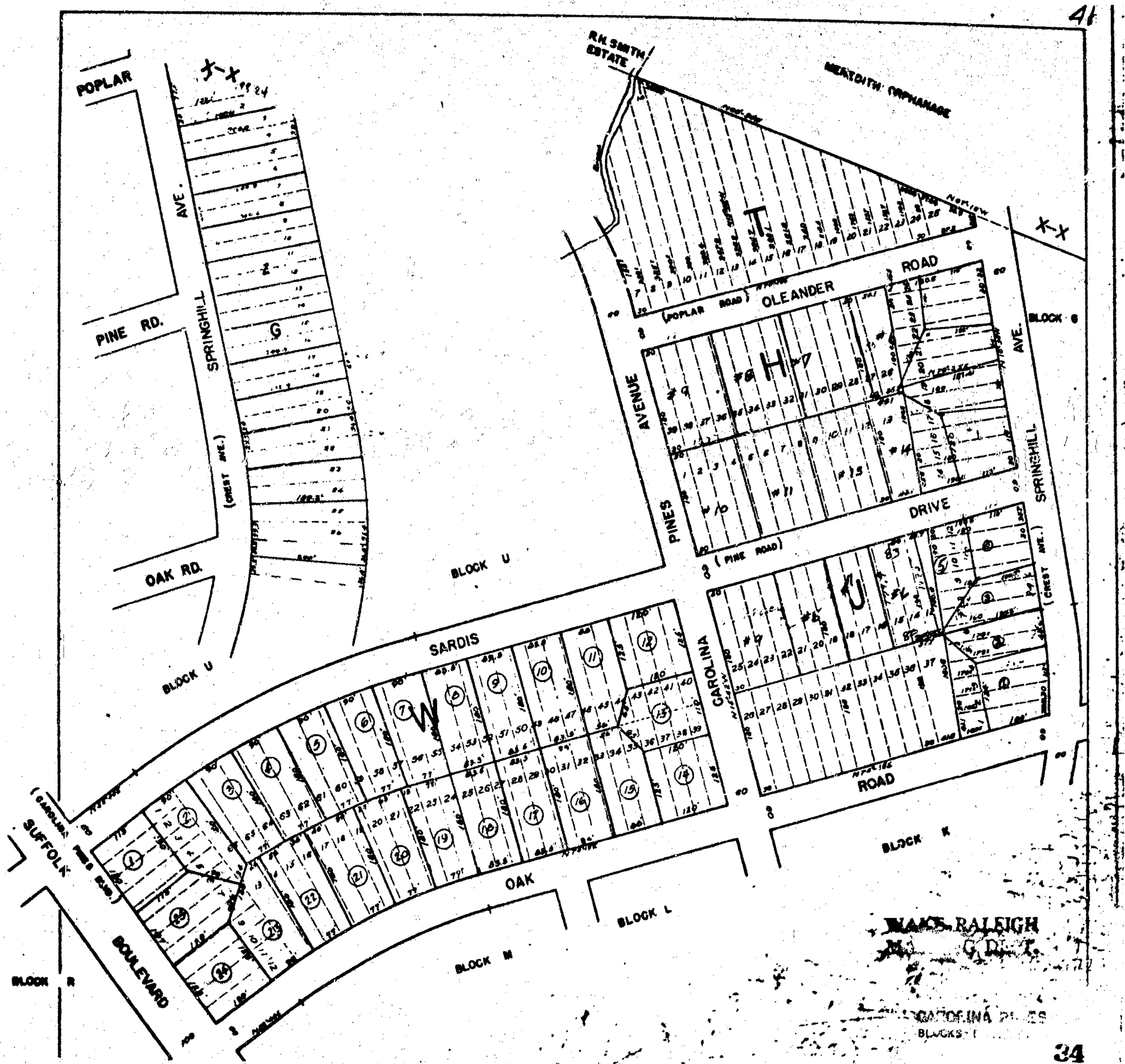
POPLAR
PINE RD.
OAK RD.
SPRINGHILL AVE.
(CREST AVE.)
BLOCK U
R.H. SMITH ESTATE
MEREDITH ORPHANAGE
OLEANDER ROAD
(POPLAR ROAD)
AVENUE
PINES
DRIVE
(PINE ROAD)
SPRINGHILL AVE.
(CREST AVE.)
BLOCK G
BLOCK H
BLOCK U
SARDIS
CAROLINA
ROAD
BLOCK K
OAK
BLOCK L
BLOCK M
BLOCK R
SUFFOLK
BOULEVARD
(CAROLINA PINES BLVD.)
MAPS RALEIGH
CAROLINA PINES
BLOCKS

0362

42

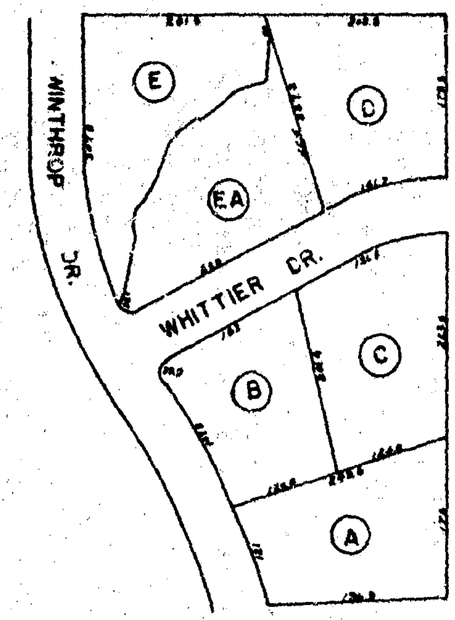

(BROOKHAVEN SUB. P-M 1969-312 ON LOTS E & EA)

34-A

CHAMBERS WARLICK INC

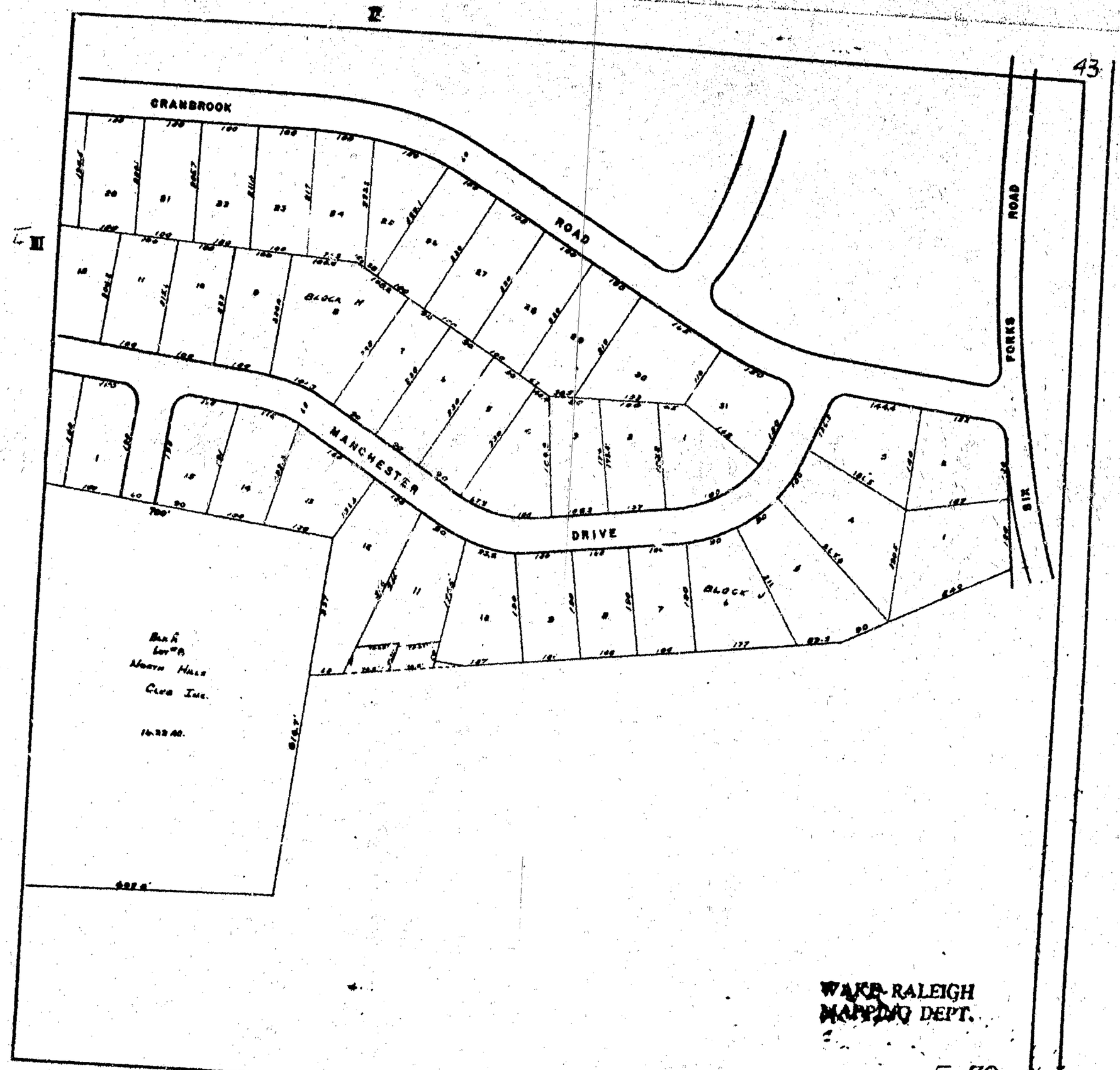

CHESTNUT HILLS BLOCKS H-NO. 1-12, 20-31 J-NO. 1-15

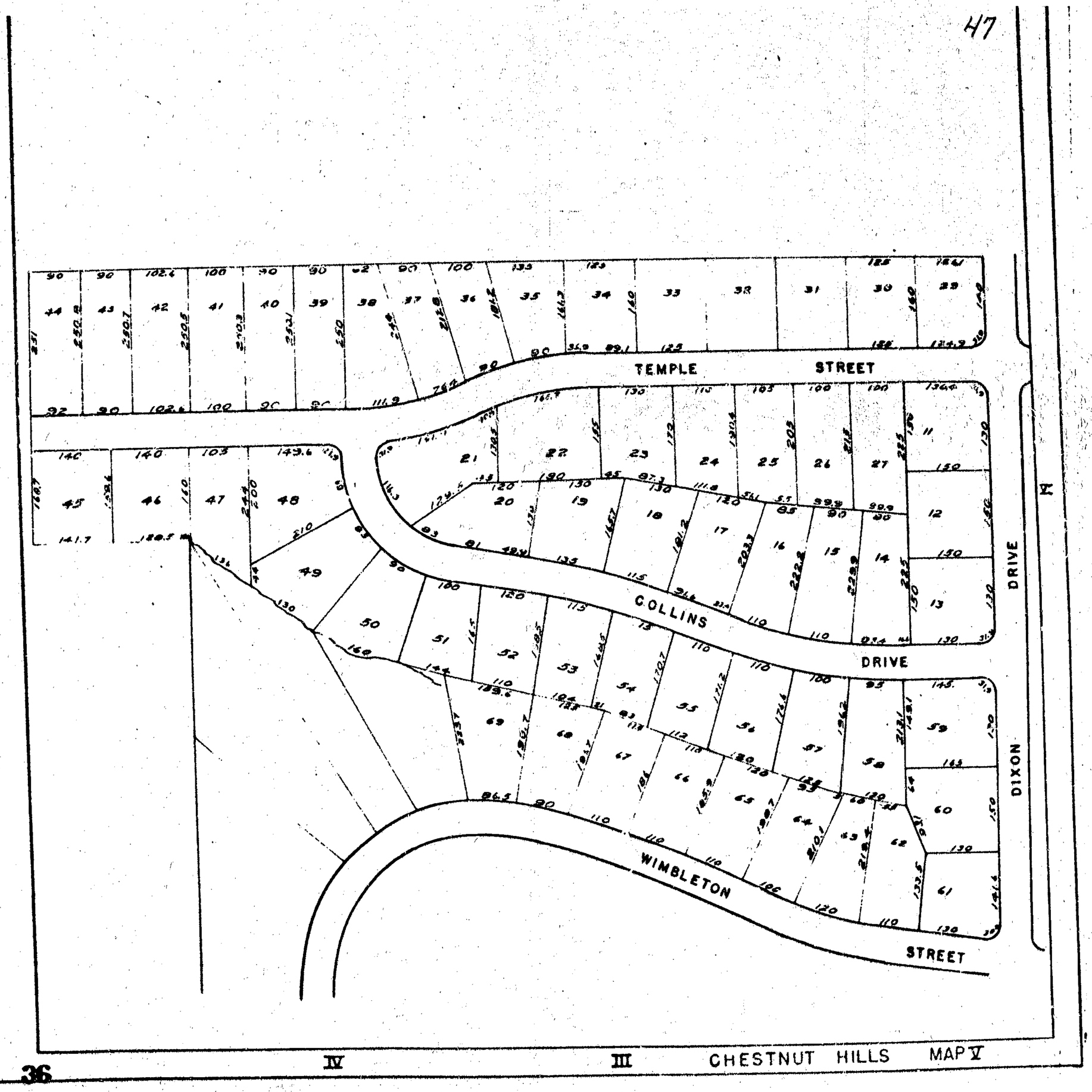
TEMPLE STREET
COLLINS DRIVE
WIMBLETON STREET
DIXON DRIVE
IV
III
CHESTNUT HILLS MAP V

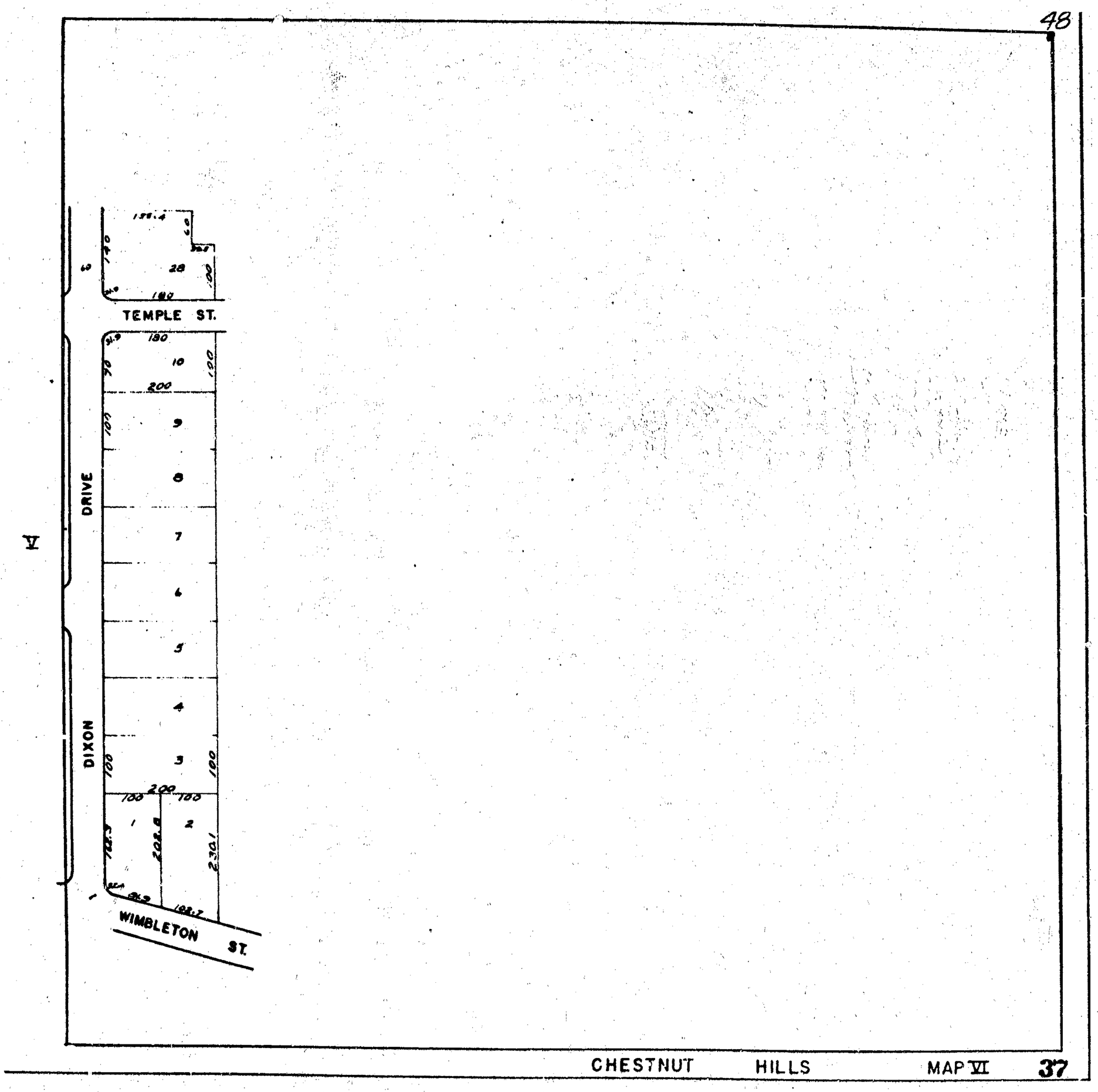
48
TEMPLE ST.
DIXON DRIVE
WIMBLETON ST.
28
10
9
8
7
6
5
4
3
1
2
180
200
100
140
60
208.8
230.1
102.7

V

0366

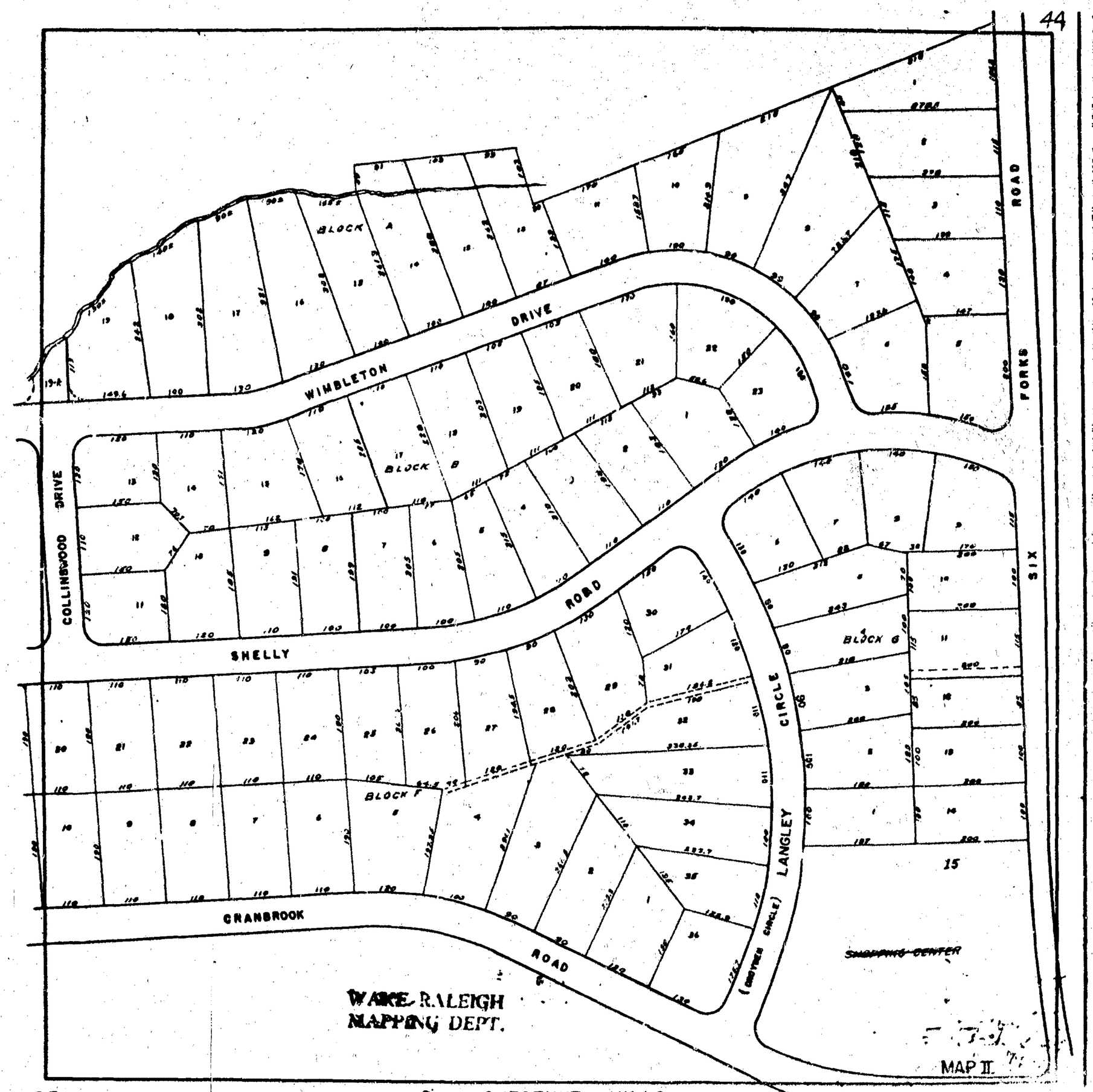
WIMBLETON DRIVE
SHELLY ROAD
CRANBROOK ROAD
COLLINSWOOD DRIVE
SIX FORKS ROAD
LANGLEY CIRCLE
(DRIVES CIRCLE)
BLOCK A
BLOCK B
BLOCK F
BLOCK G
SHOPPING CENTER
15
WAKE RALEIGH
MAPPING DEPT.
MAP II

0367

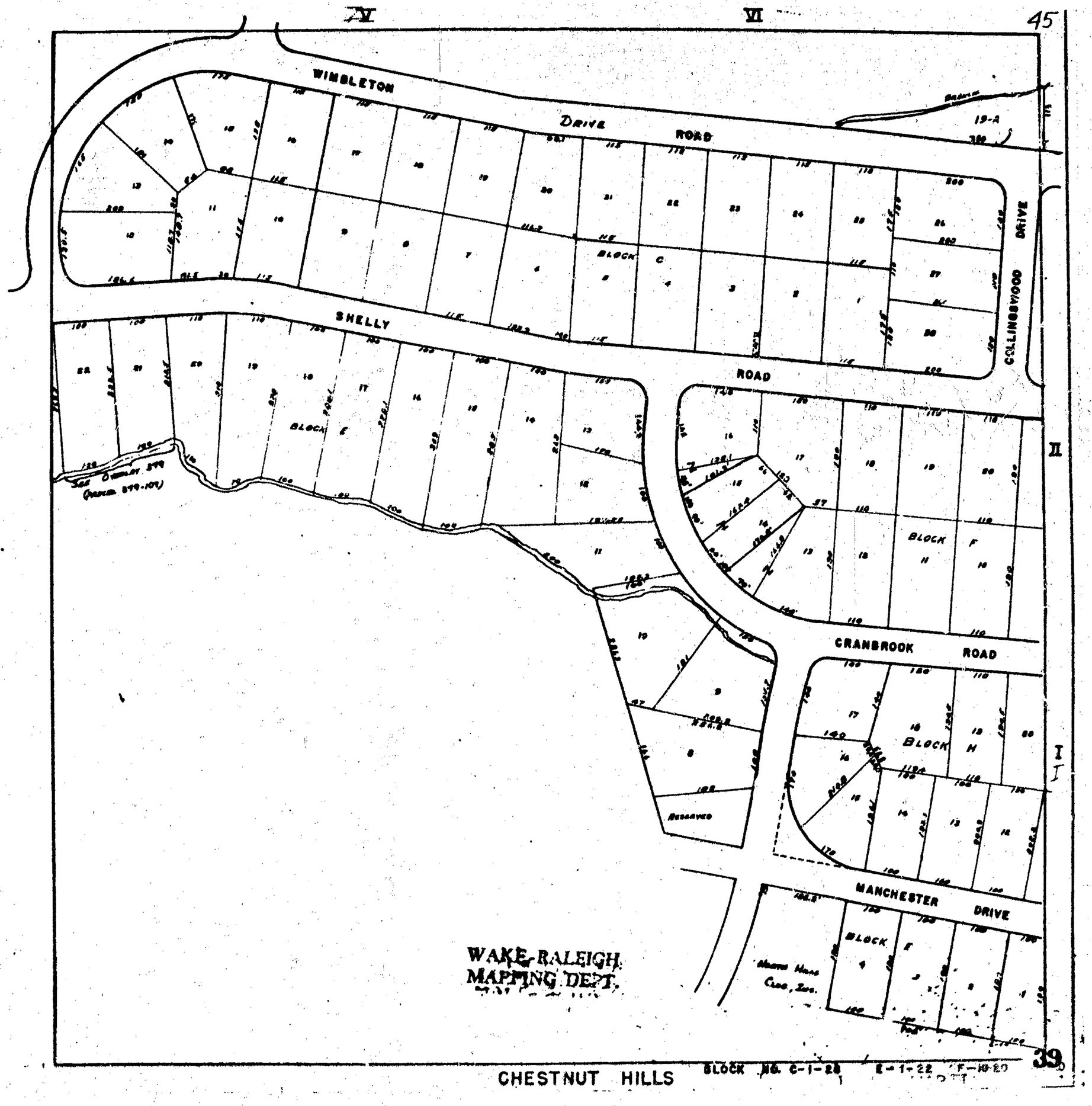
45
IV
VI
WIMBLETON
DRIVE
ROAD
19-A
COLLINGSWOOD
DRIVE
BLOCK C
SHELLY
ROAD
BLOCK E
BLOCK F
CRANBROOK
ROAD
BLOCK H
MANCHESTER
DRIVE
BLOCK E
II
I
WAKE-RALEIGH
MAPPING DEPT.
39
CHESTNUT HILLS
BLOCK NO. C-1-28
E-1-22
F-10-20

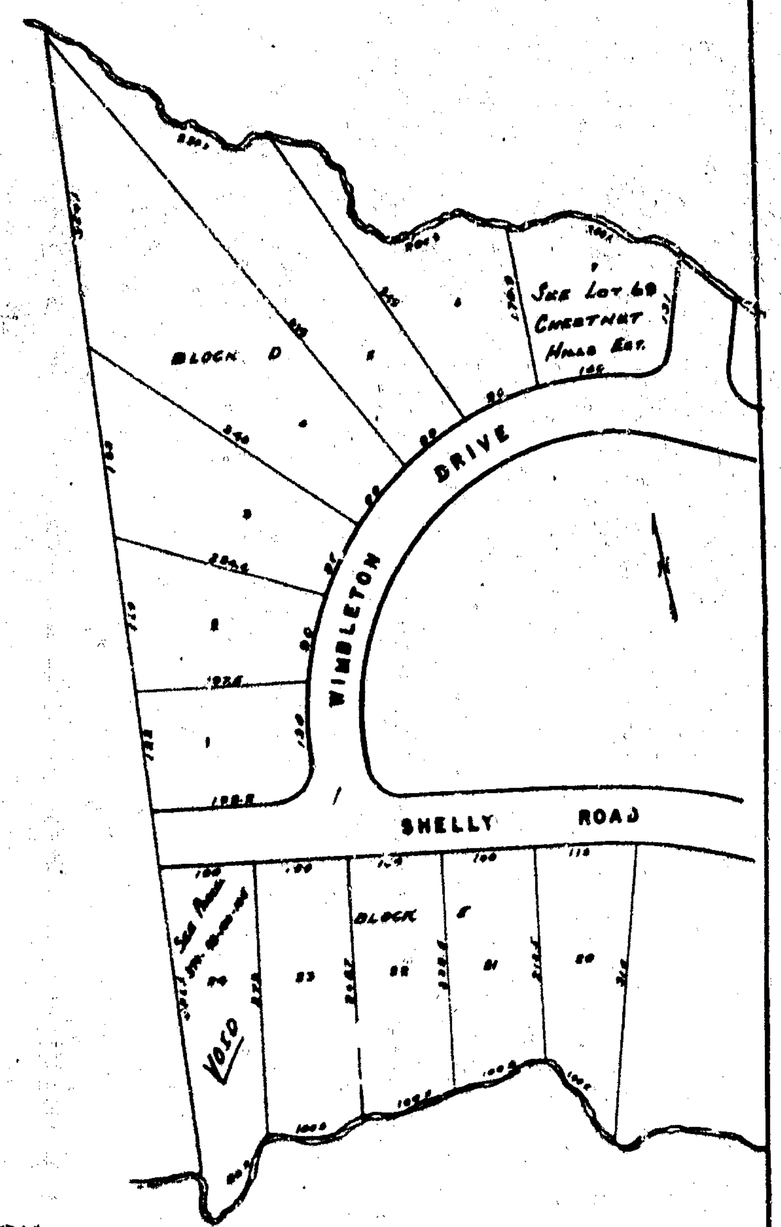

WAKE RALEIGH
MAPPING DIST.

CHESTNUT HILLS BLOCK D-NO. 1-7 BLOCK E-NO. 20-24 MAP IV

CLOVERDALE ST. MARYS BLK.-B 16-25 BLK. D BLK. H BLK J 1-15

0370

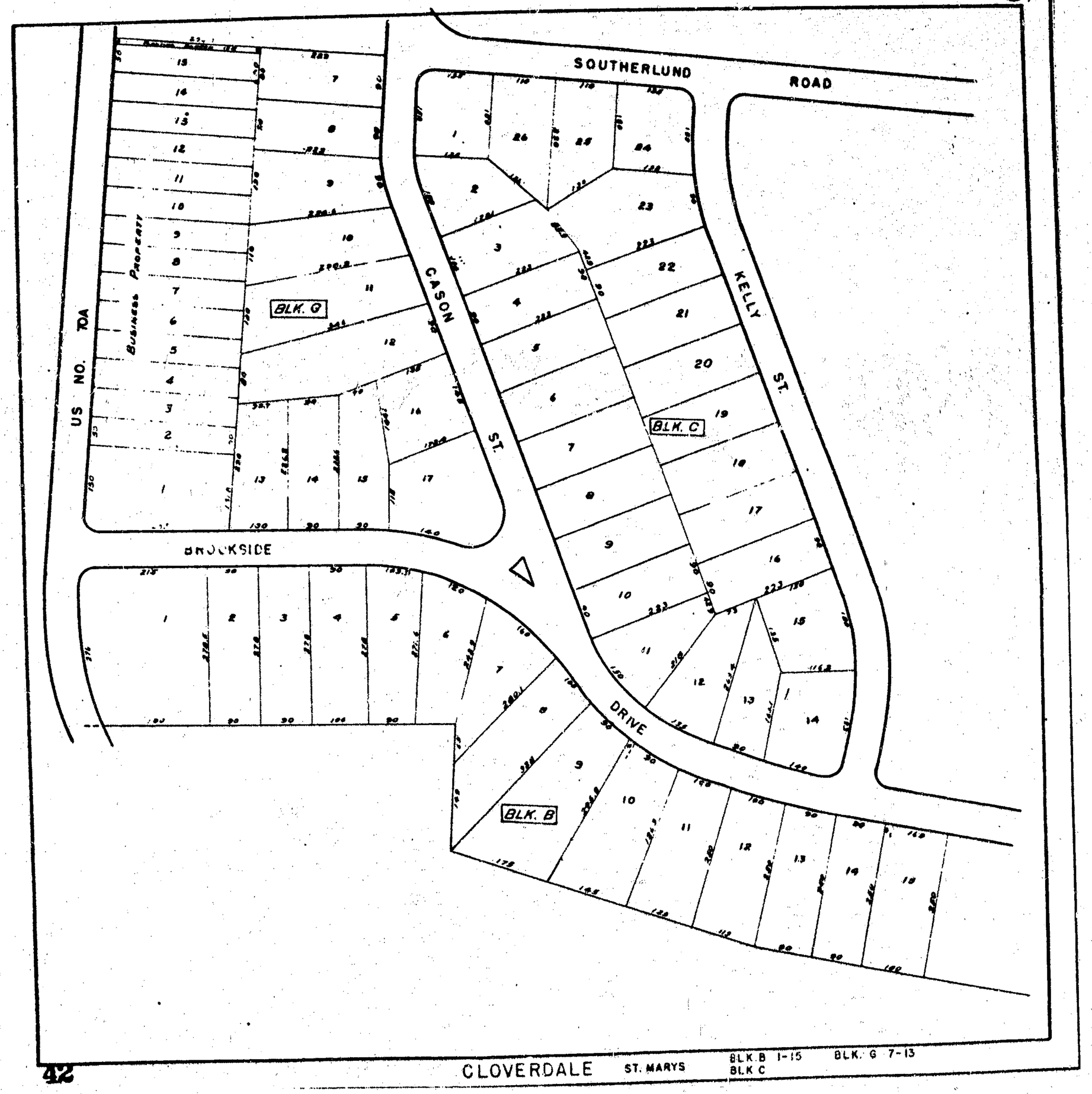
51
SOUTHERLUND ROAD
US NO. 70A
BUSINESS PROPERTY
BLK. G
CASON ST.
KELLY ST.
BLK. C
BROOKSIDE
DRIVE
BLK. B
42
CLOVERDALE
ST. MARYS
BLK. B 1-15
BLK. C
BLK. G 7-13

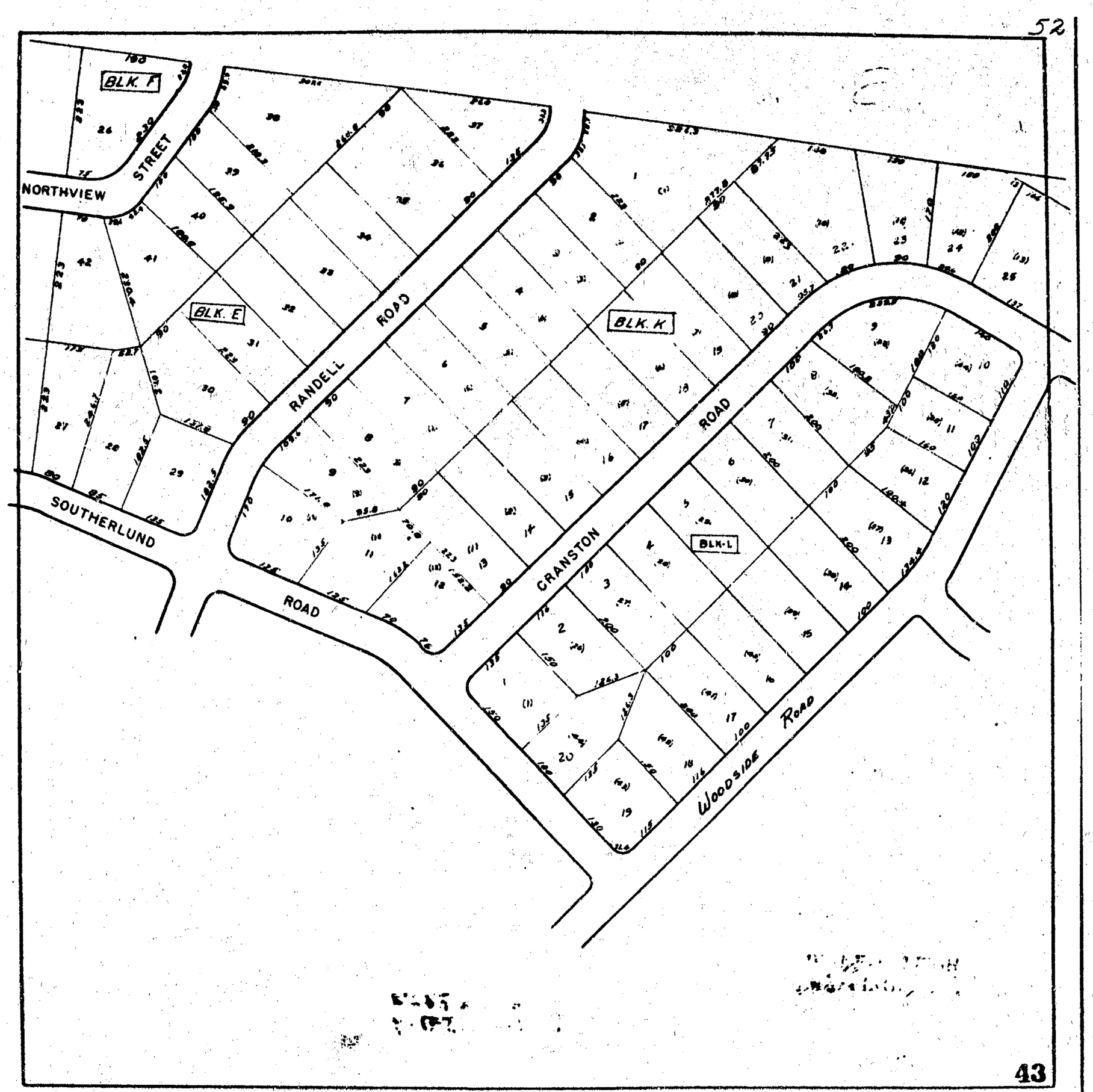

CLOVERDALE ST MARYS BLK. F NO. 26 BLK. NOS. 27-42 BLK. NOS. 1-12

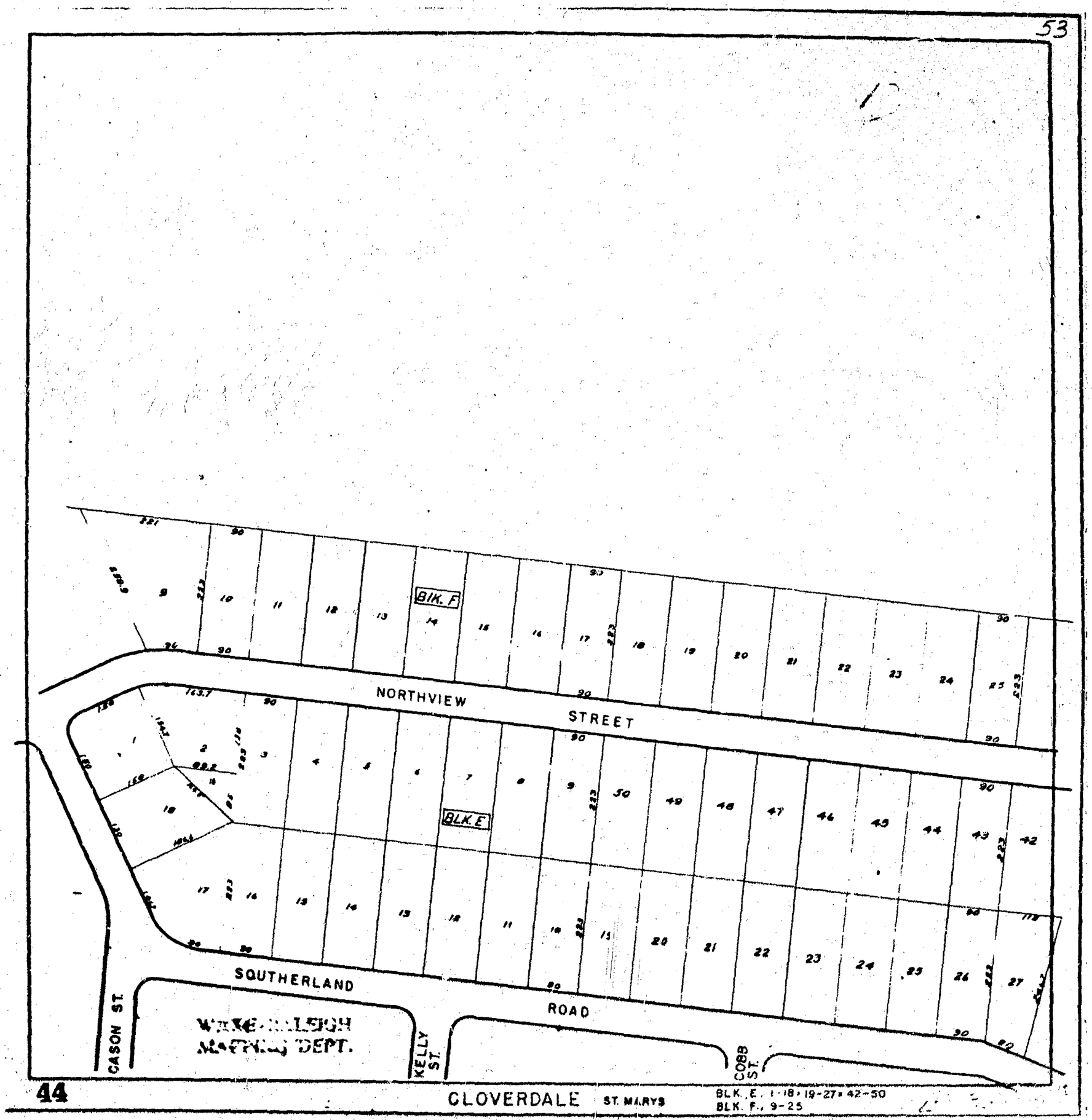
53
BLK. F
NORTHVIEW
STREET
BLK. E
SOUTHERLAND
ROAD
CASON ST.
KELLY ST.
COBB ST.
CLOVERDALE
ST. MARYS
BLK. E. 1-18, 19-27, 42-50
BLK. F. 9-25
44

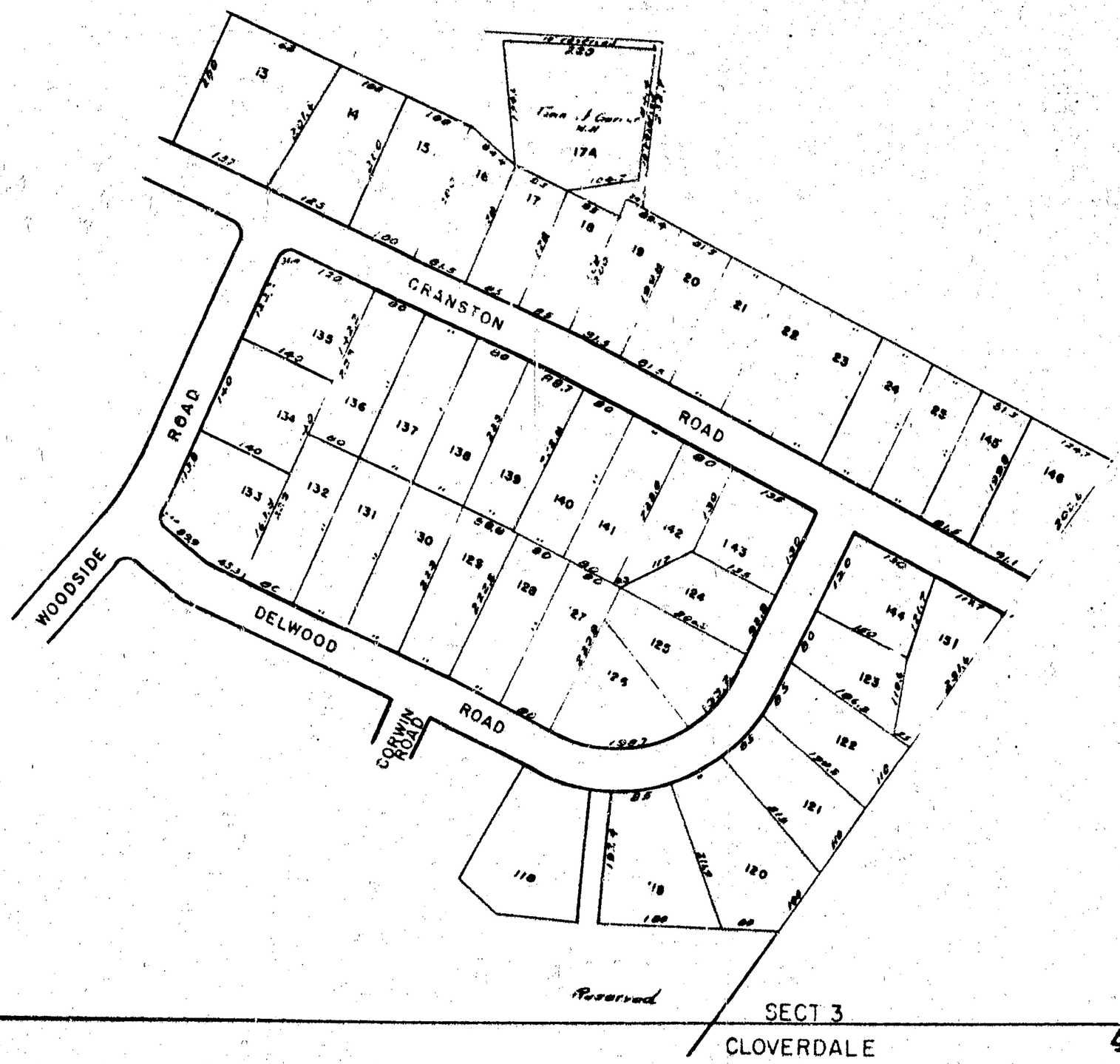

SECT 3
CLOVERDALE

0374

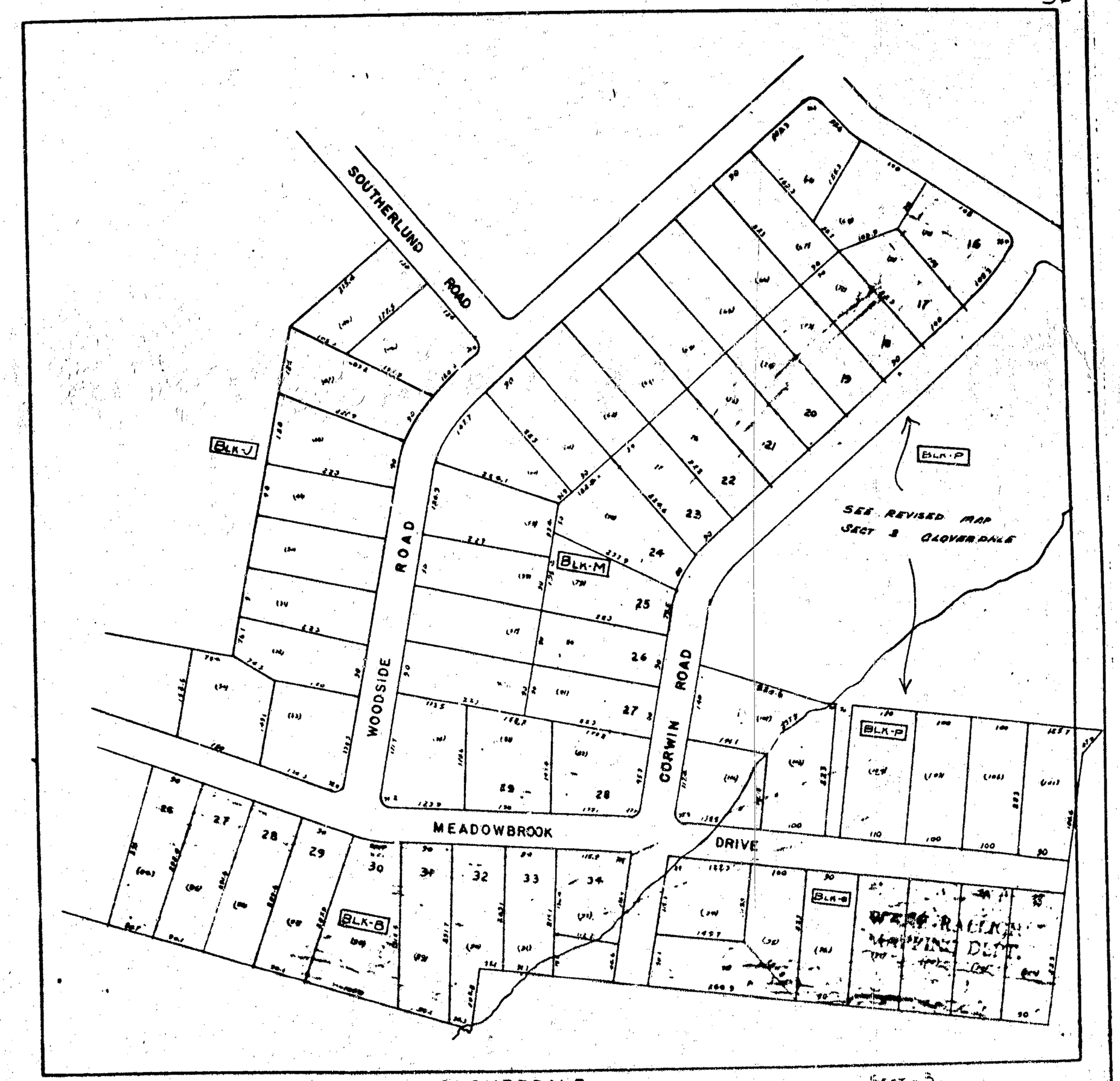
SOUTHERLUND ROAD
WOODSIDE ROAD
CORWIN ROAD
MEADOWBROOK DRIVE
BLK-J
BLK-M
BLK-P
BLK-B
SEE REVISED MAP SECT 3 CLOVERDALE
WATER RATES ACCTING DEPT.

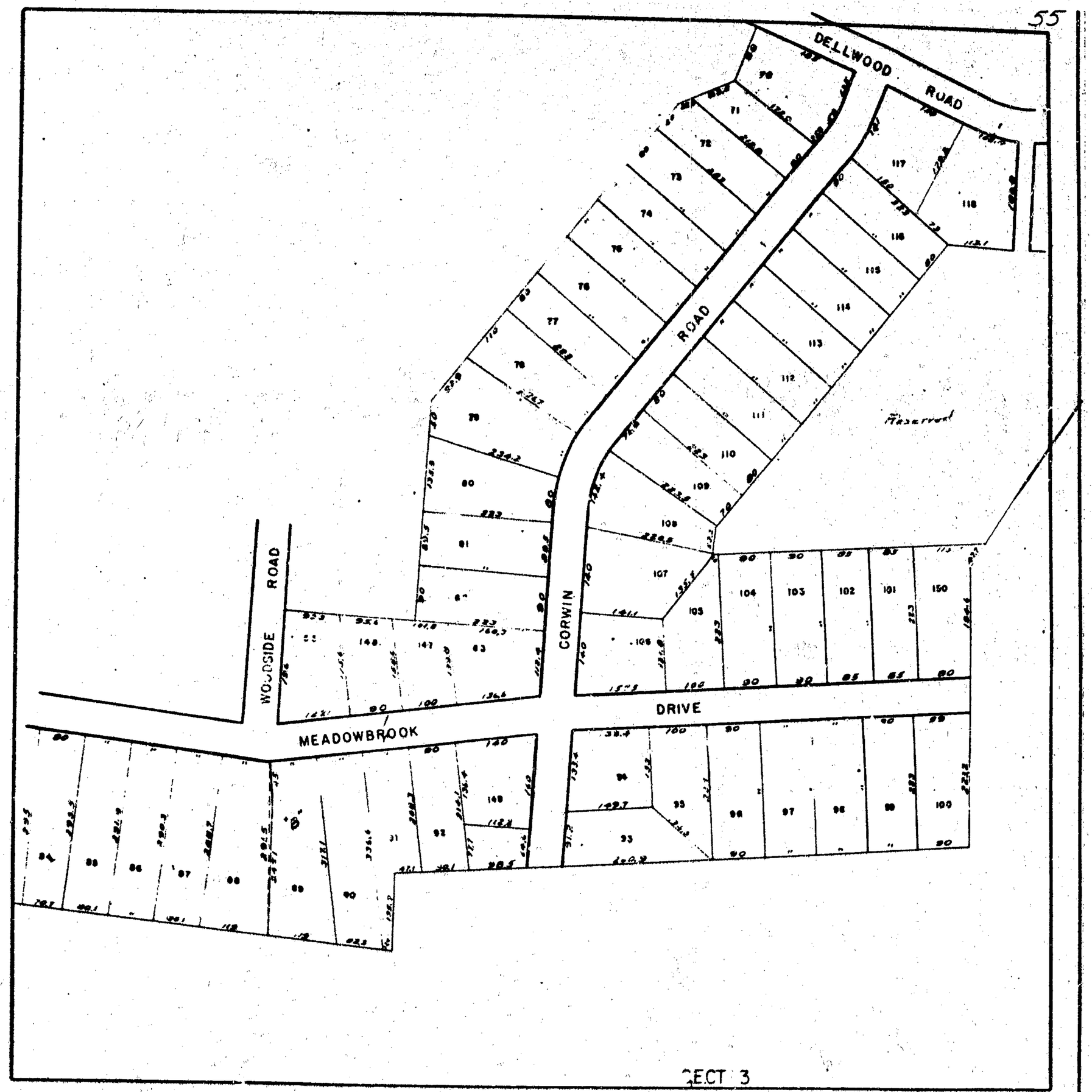

SECT 3
CLOVERDALE

46-A

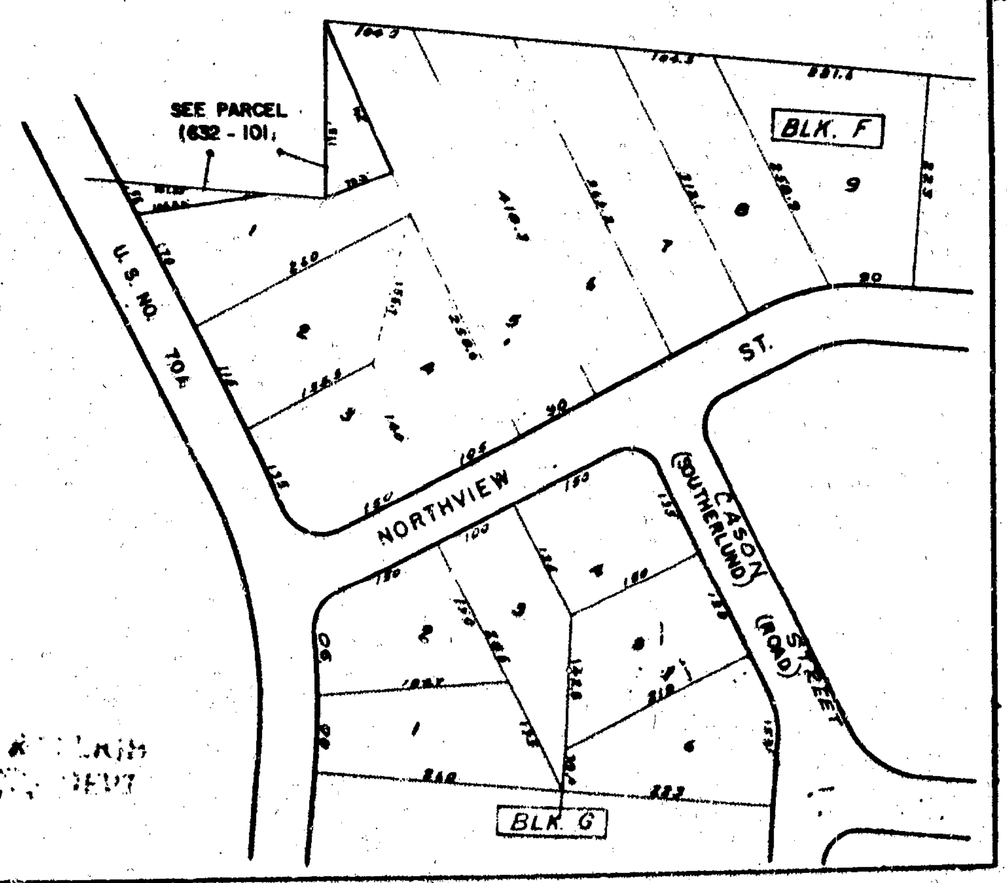

47

CLOVERDALE - ST. MARYS

BLK. F 1—9
BLK G 1—6

58

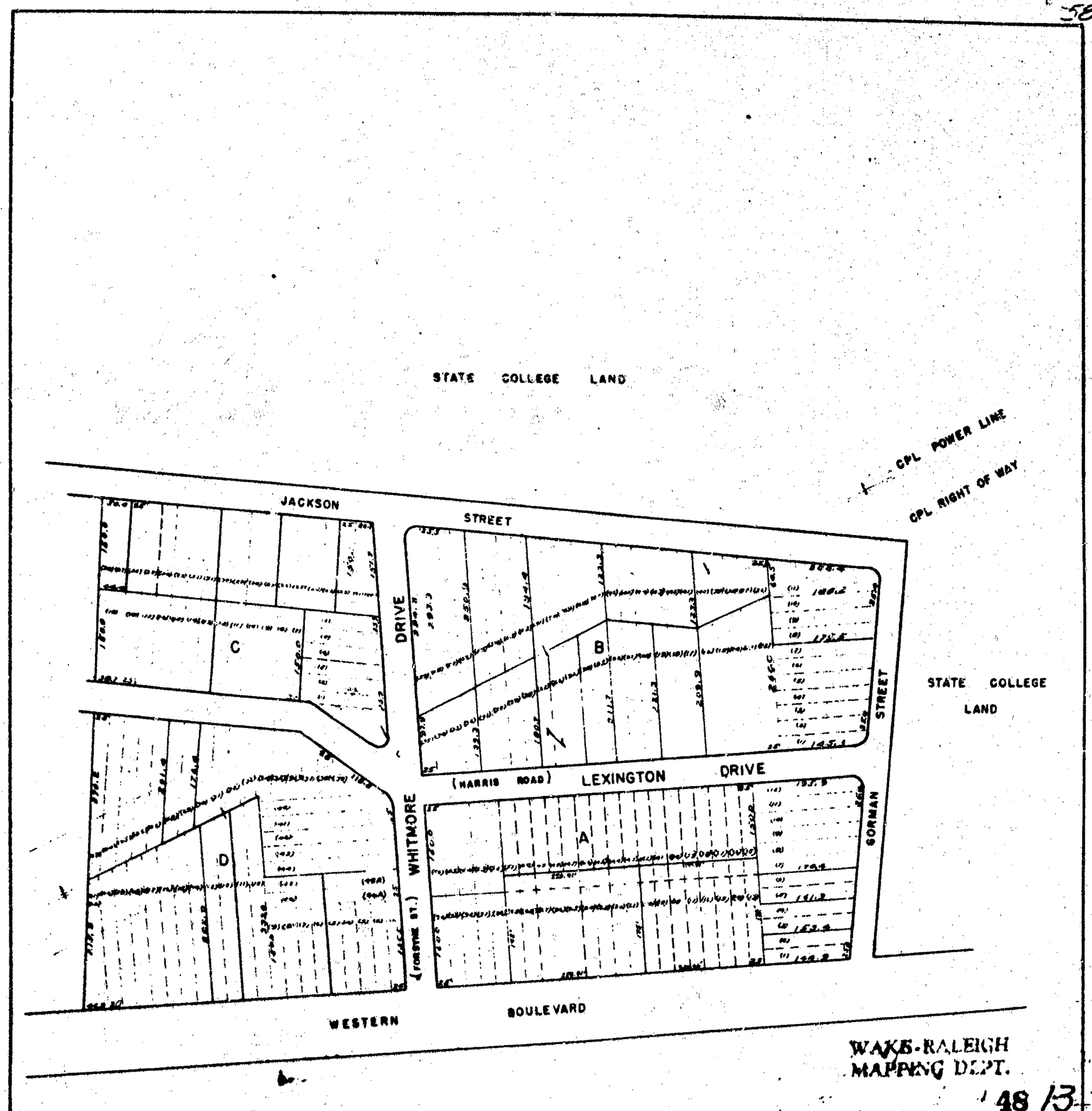

WAKE-RALEIGH
MAPPING DEPT.

48 13

COLLEGE MANOR

MAP NO. 6

0378

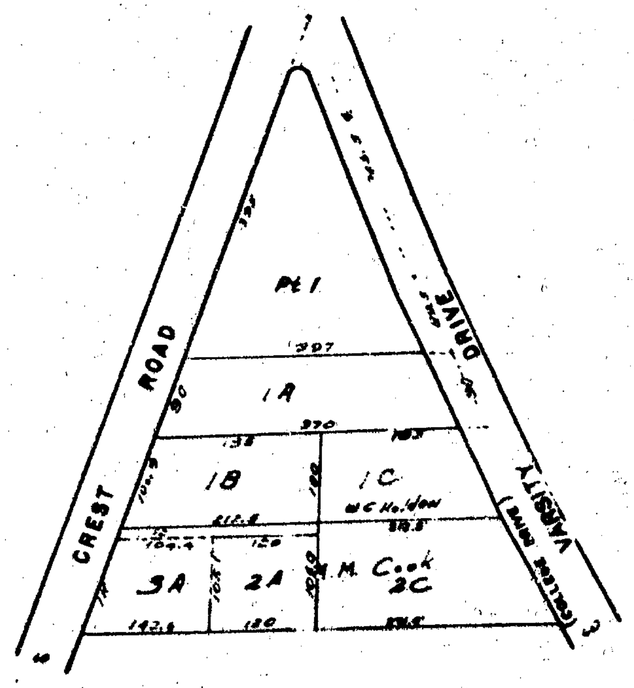

49

COLLEGE TERRACE

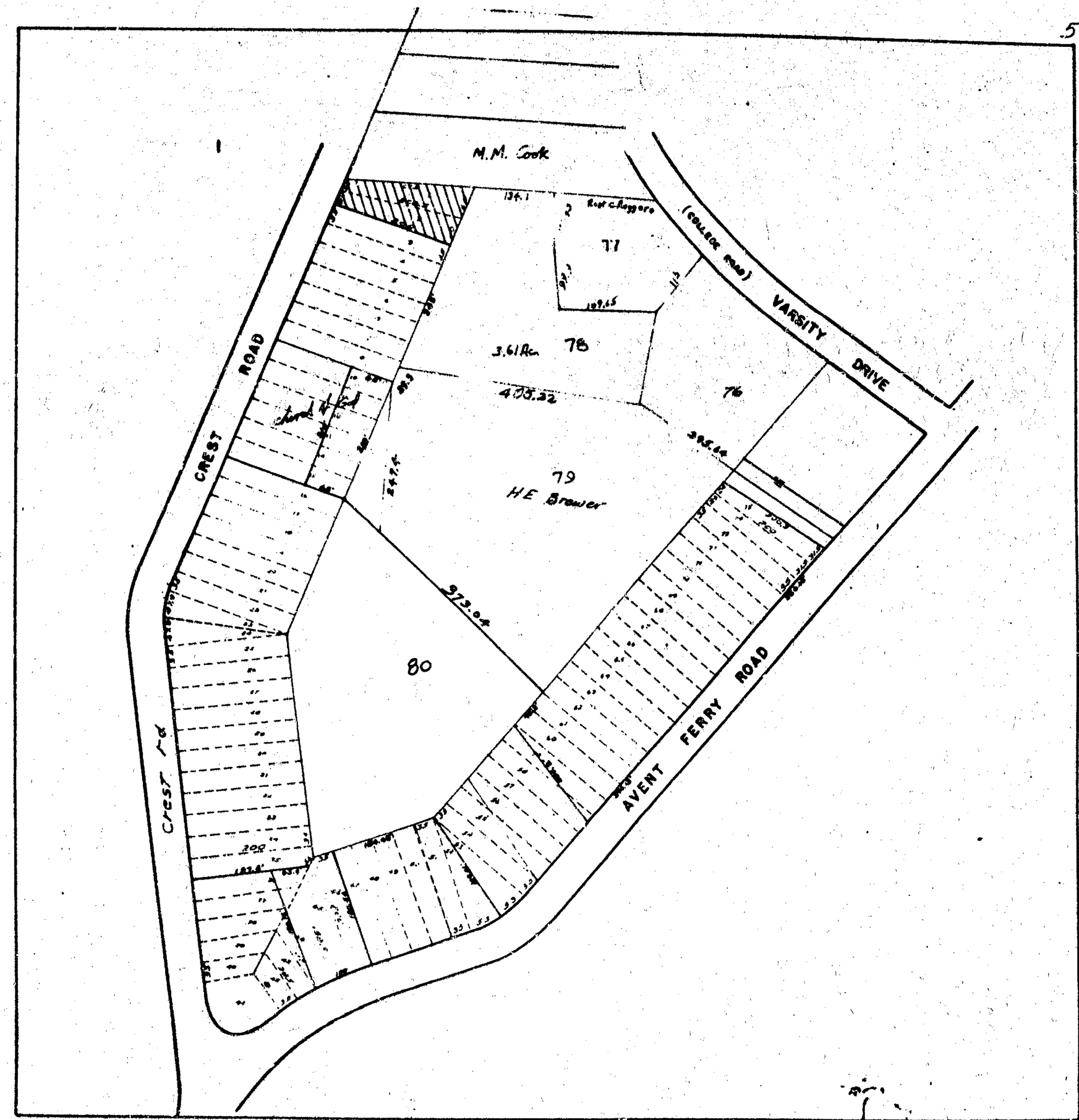

COLLEGE TERRACE

61
MARCOM
STREET
DRIVE
BLK.5
BLK.6
BLK.7
VARSITY DRIVE
(College Ave.)
SPRING PARK
DRIVE
(POOLE ST.)
KELFORD
ST
BLK.1
STOVALL
BLK.4
BLK.3
POOLE
ST.
STREET
STREET
BLK.2
(4)
BURT
STREET
FRANK
BLK.10
GORMAN
BLK.9
STREET
SIMPKINS
BLK.8
(6)
CREST
12
51
COLLEGE VIEW
NO. 3

0381

BLOCK	MAP REF.
A	1966-7
B	1957-60
C	1957-59,64 & 1966-6
D	1960-274

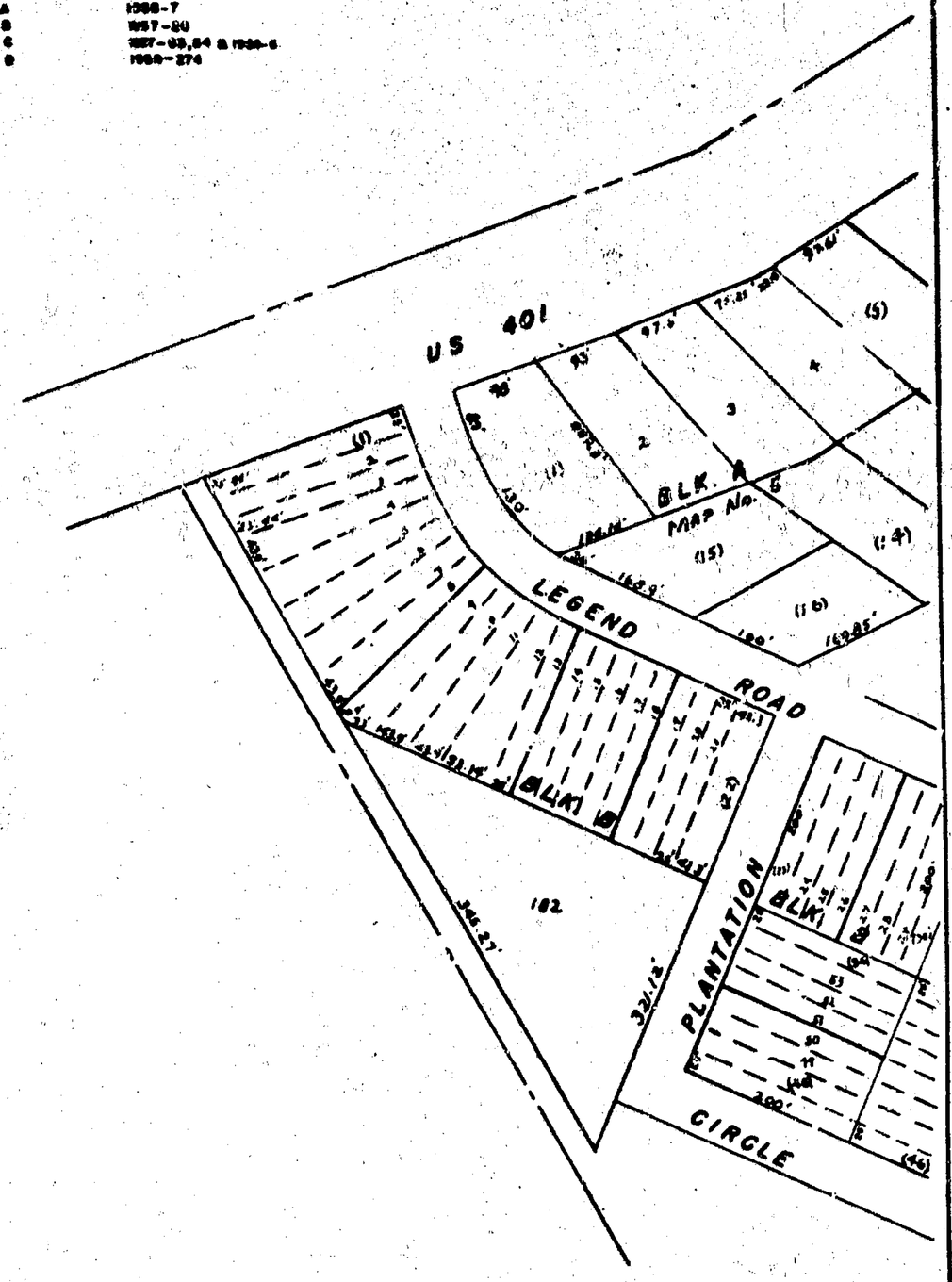

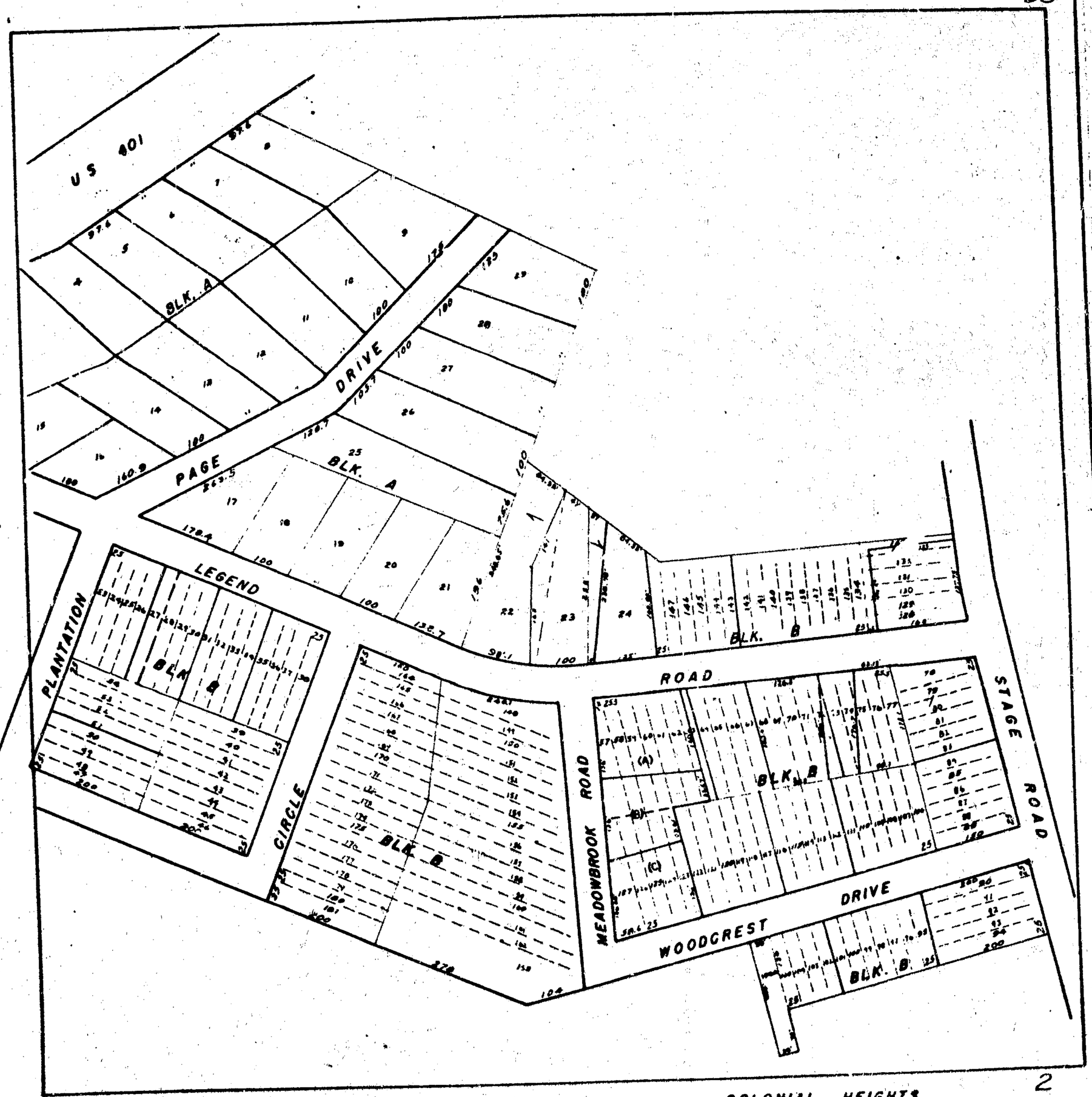

COLONIAL HEIGHTS

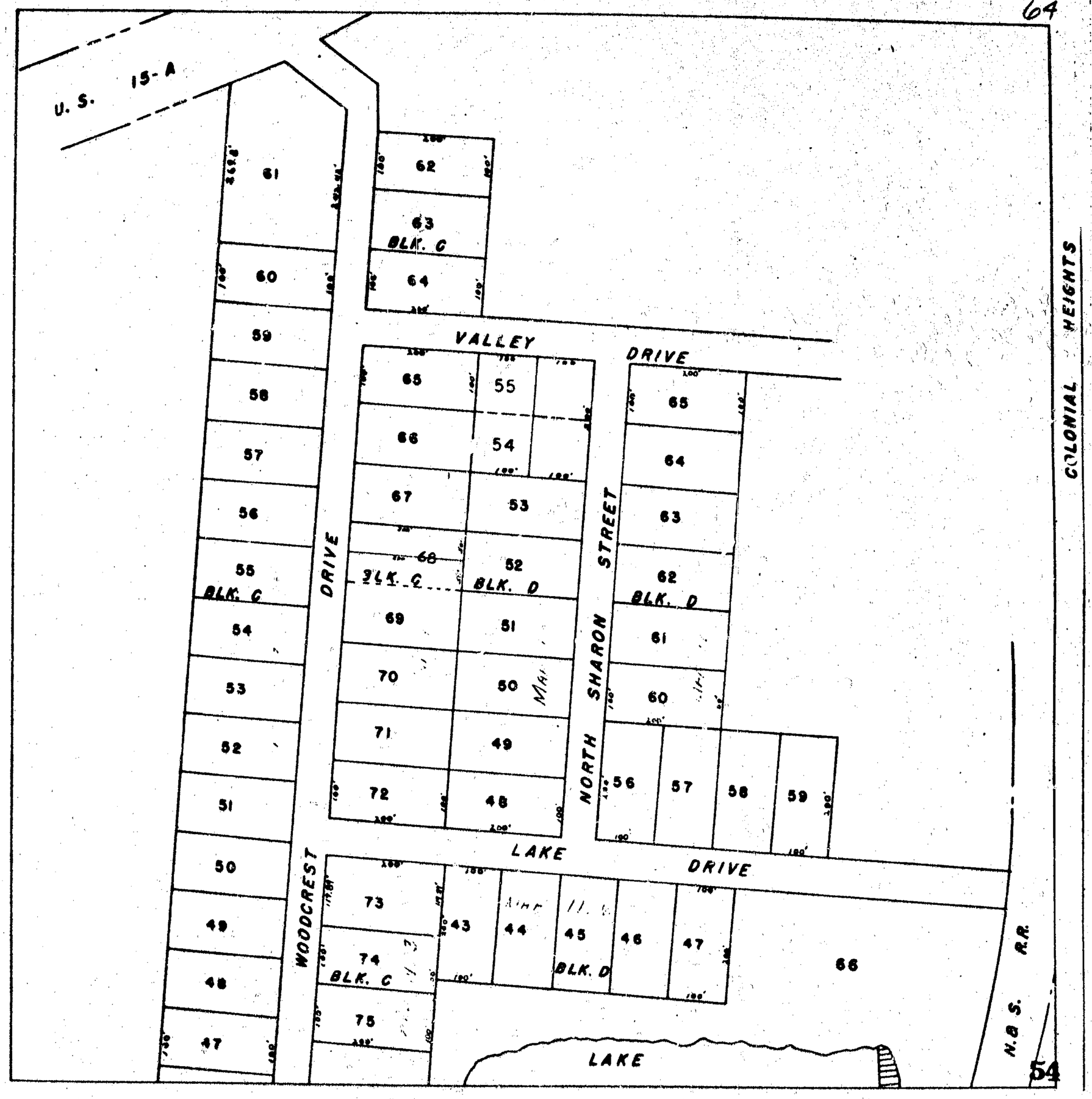
64
U. S. 15-A
61
62
63
BLK. C
64
60
59
58
57
56
55
BLK. C
54
53
52
51
50
49
48
47
VALLEY
DRIVE
65
55
66
54
67
53
68
52
BLK. C
BLK. D
69
51
70
50
71
49
72
48
DRIVE
NORTH SHARON STREET
65
64
63
62
BLK. D
61
60
56
57
58
59
LAKE
DRIVE
WOODCREST
73
74
BLK. C
75
43
44
45
BLK. D
46
47
66
LAKE
COLONIAL HEIGHTS
N.&S. R.R.
54

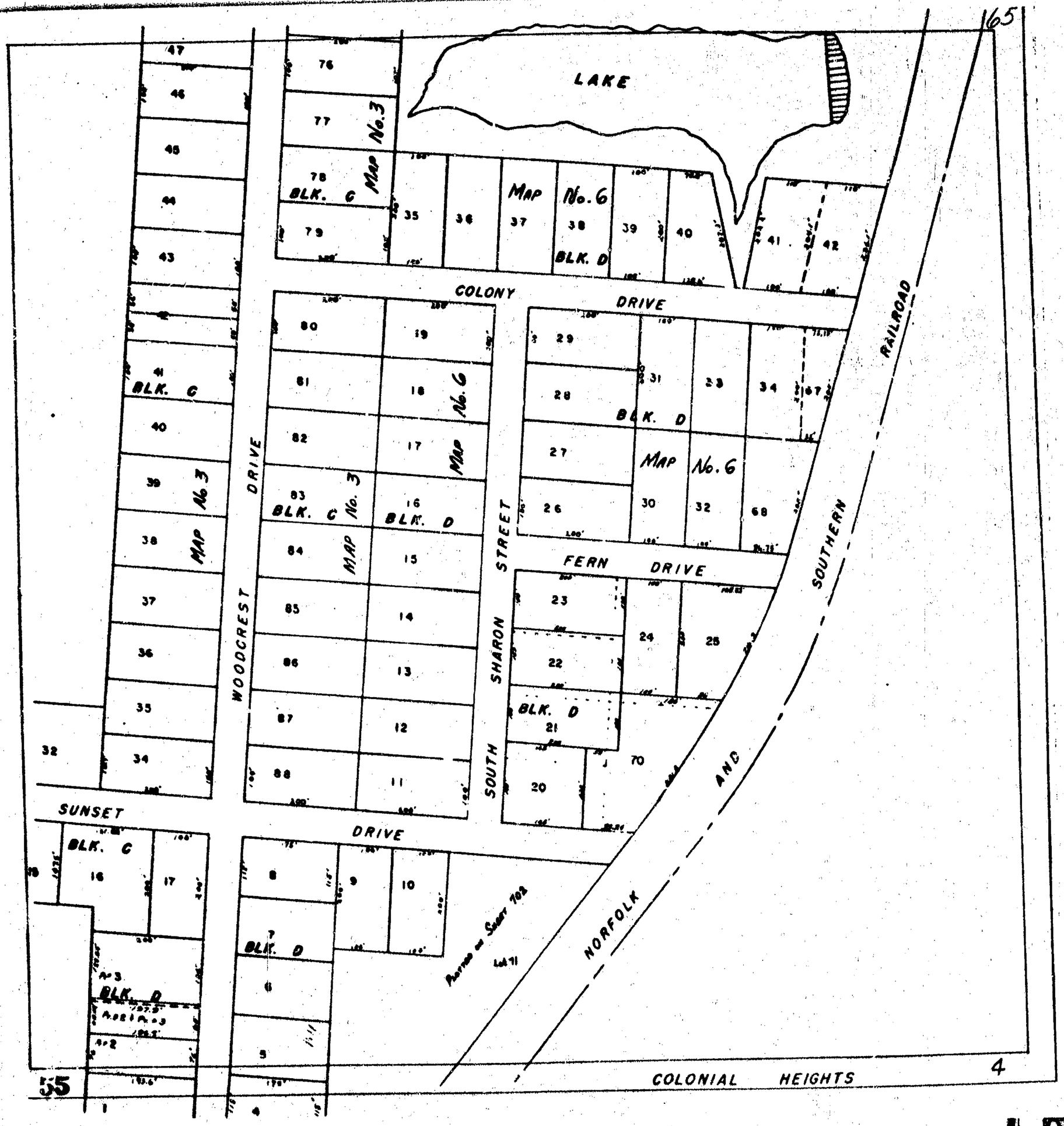
LAKE
COLONY DRIVE
FERN DRIVE
SUNSET DRIVE
WOODCREST DRIVE
SOUTH SHARON STREET
NORFOLK AND SOUTHERN RAILROAD
COLONIAL HEIGHTS
BLK. C
BLK. D
MAP No. 3
MAP No. 6
165
55
4

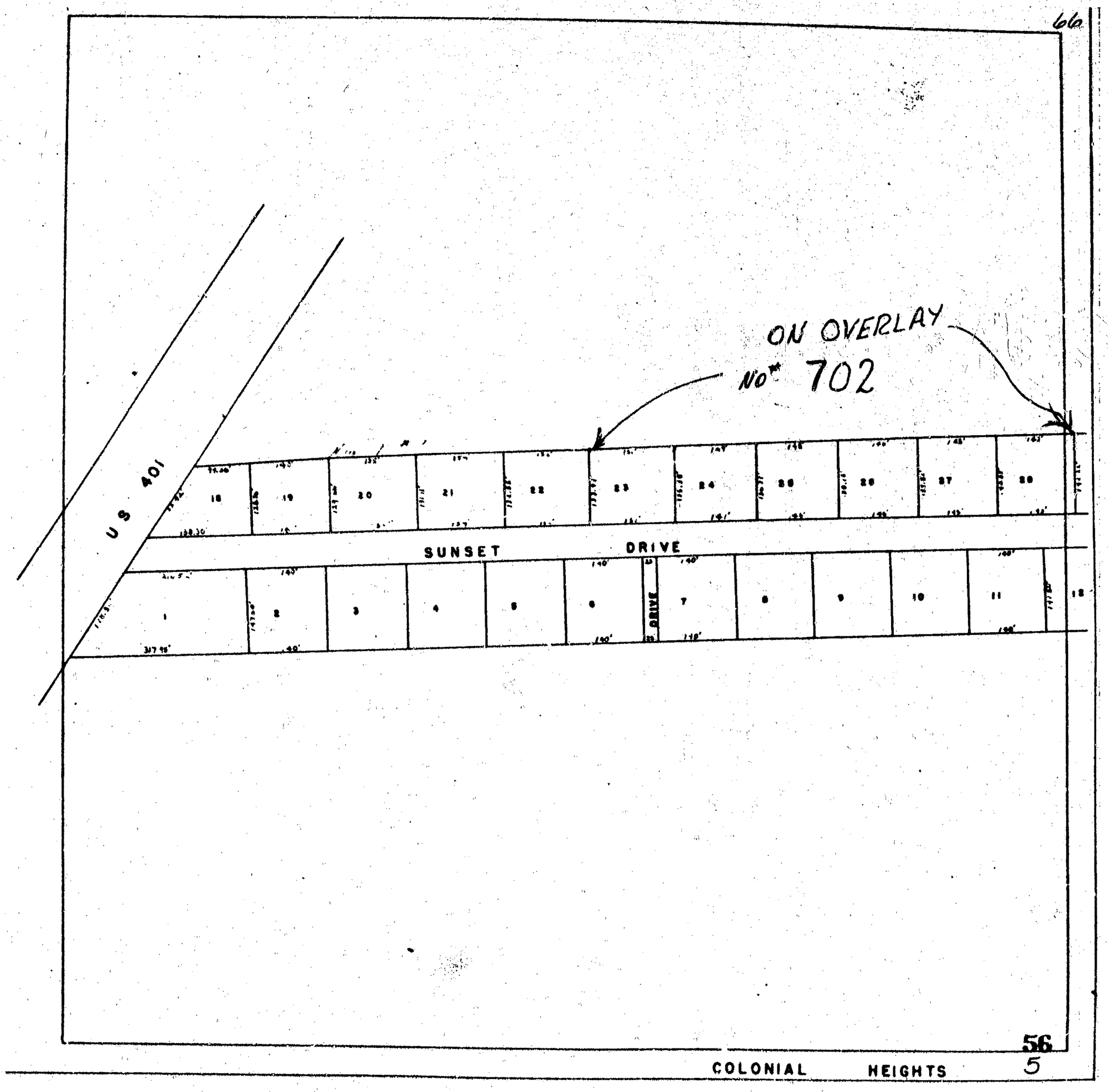
66
ON OVERLAY
No. 702
U S 401
SUNSET DRIVE
DRIVE
1
2
3
4
5
6
7
8
9
10
11
12
18
19
20
21
22
23
24
25
26
27
28
56
5
COLONIAL HEIGHTS

0386

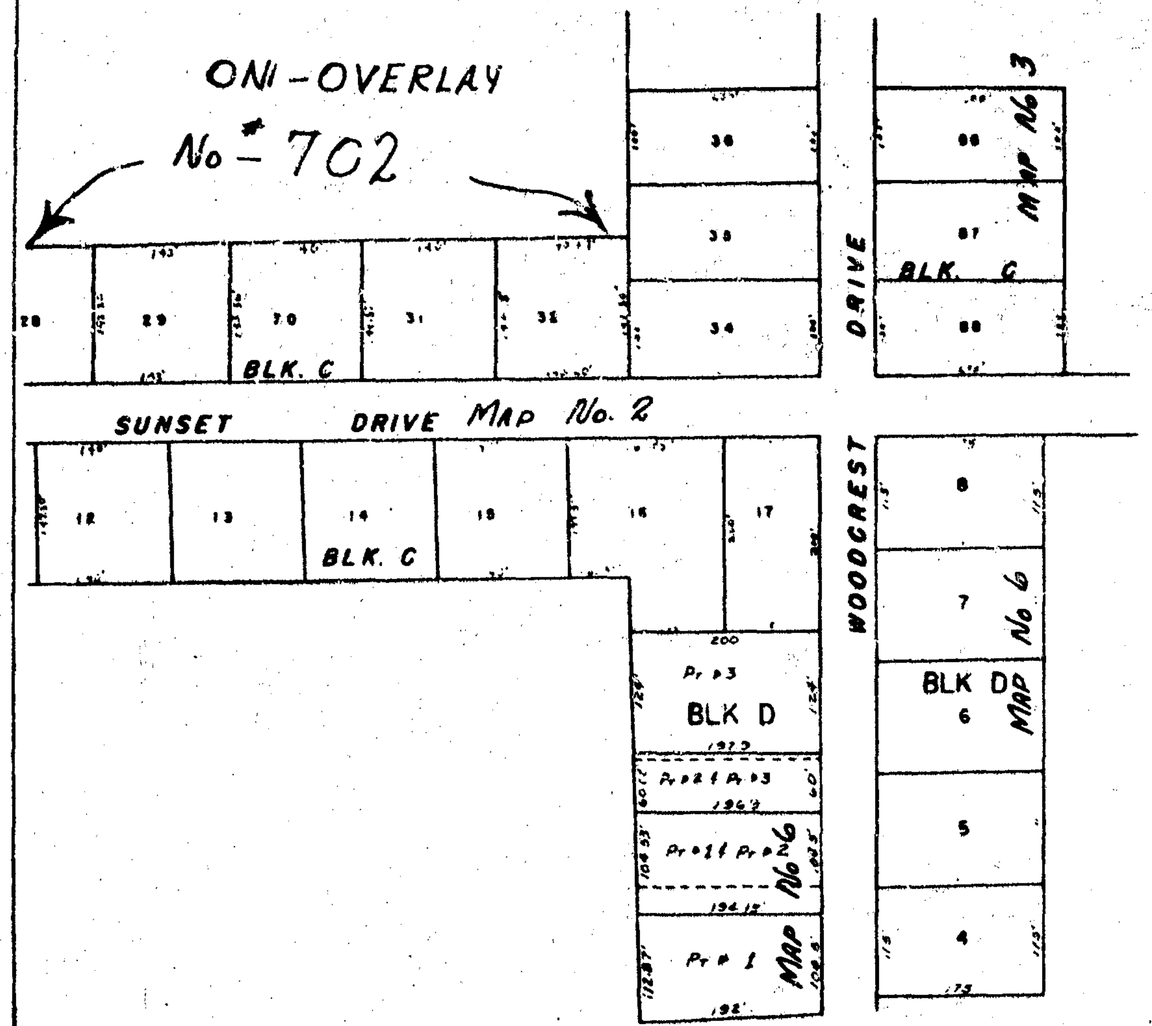
ONI-OVERLAY
No - 702
28
29
30
31
32
33
34
35
BLK. C
SUNSET DRIVE MAP No. 2
12
13
14
15
16
17
BLK. C
Pr #3
BLK D
Pr #2 & Pr #3
Pr #1 & Pr #2
Pr # 1
MAP No 6
WOODCREST DRIVE
BLK. C
MAP No 3
8
7
BLK D
6
5
4
MAP No 6

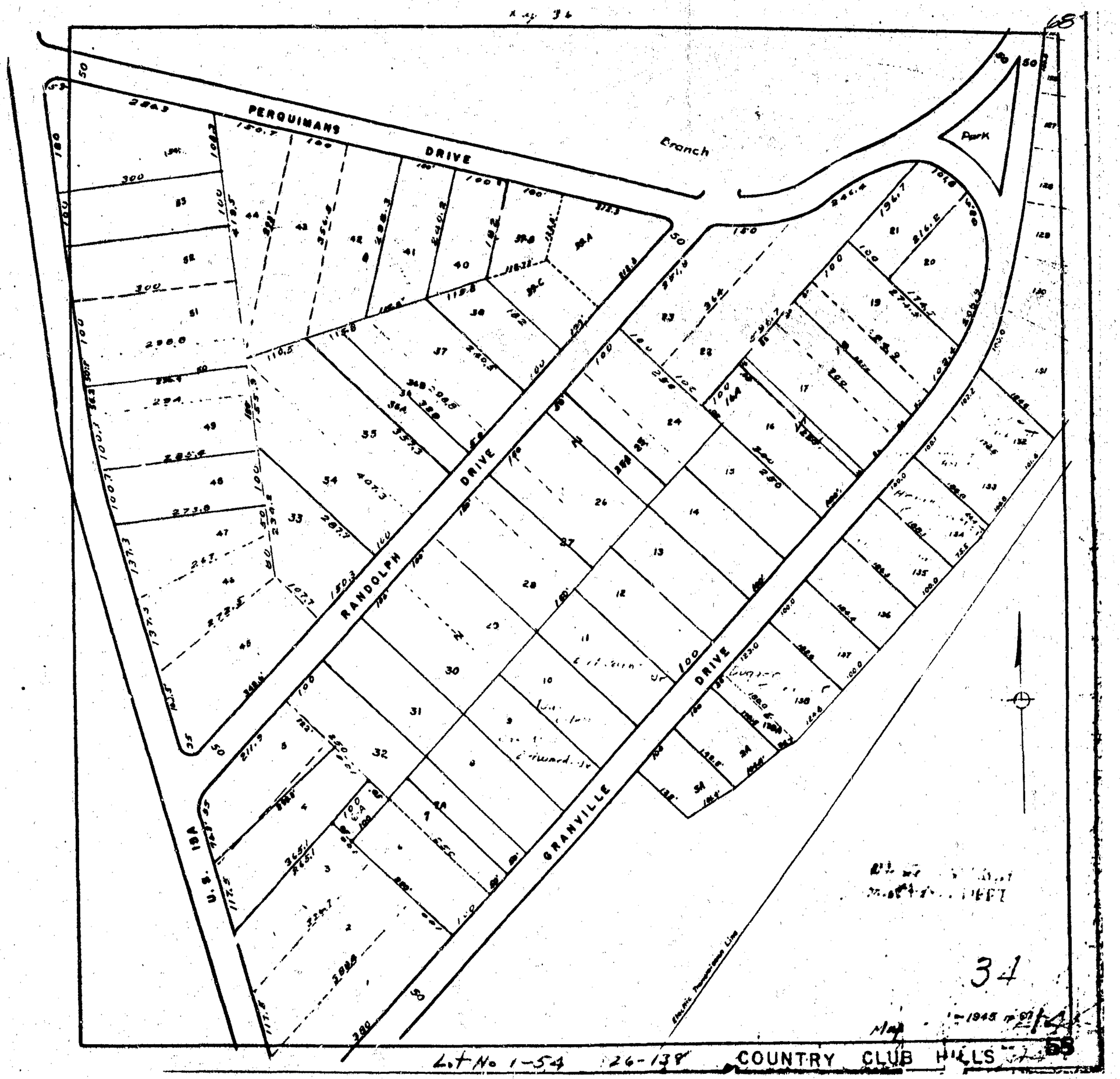
PERQUIMANS DRIVE
RANDOLPH DRIVE
GRANVILLE DRIVE
U.S. 158
Branch
Park
Electric Transmission Line
34
Lot No 1-54 26-138 COUNTRY CLUB HILLS

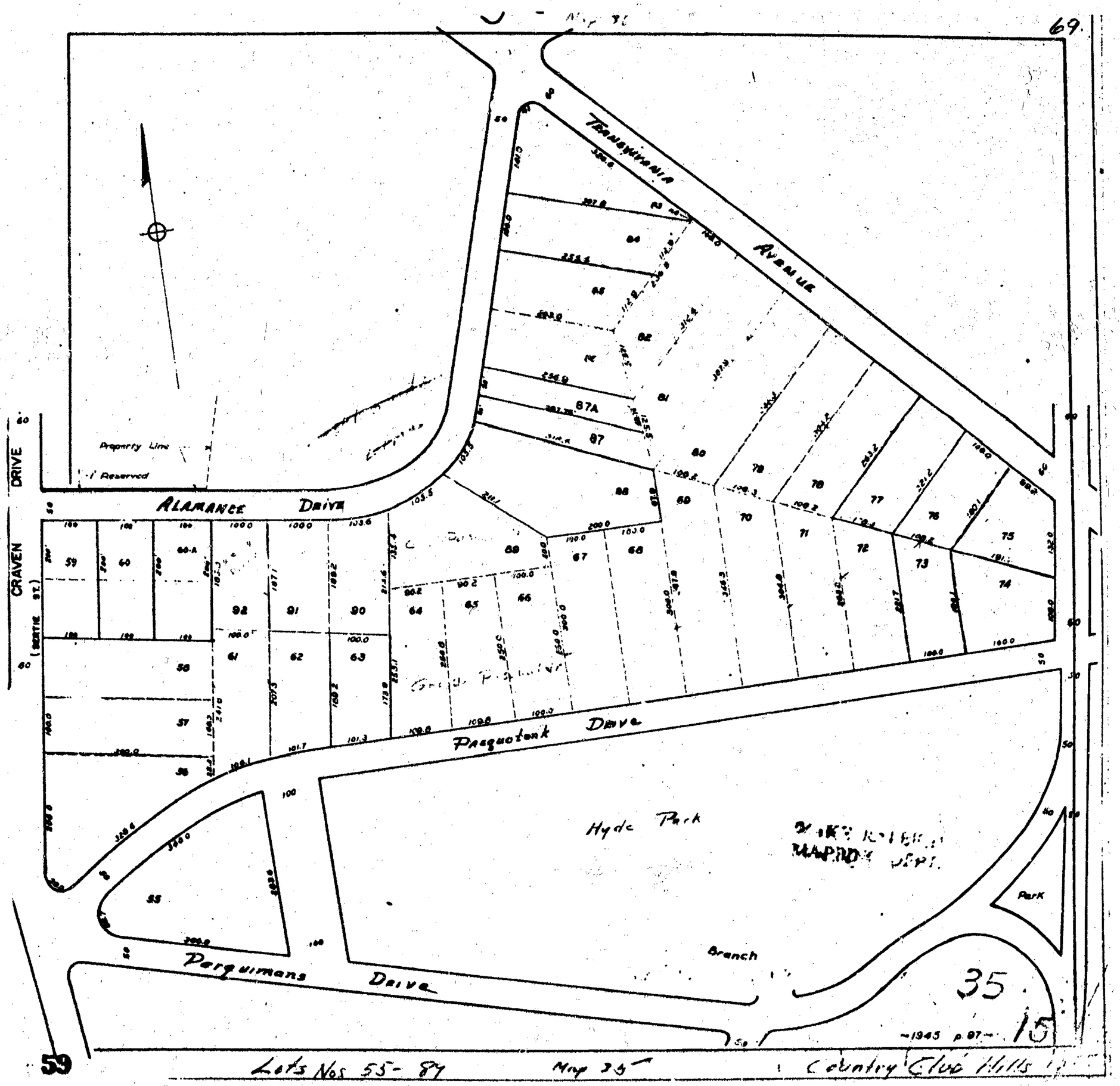
69.
Transylvania Avenue
Alamance Drive
Craven Drive (Berte St.)
Pasquotank Drive
Perquimans Drive
Hyde Park
Branch
Park
Property Line
Reserved
35
15
-1945 p. 97-
59
Lots Nos 55-89
Map 35
Country Club Hills

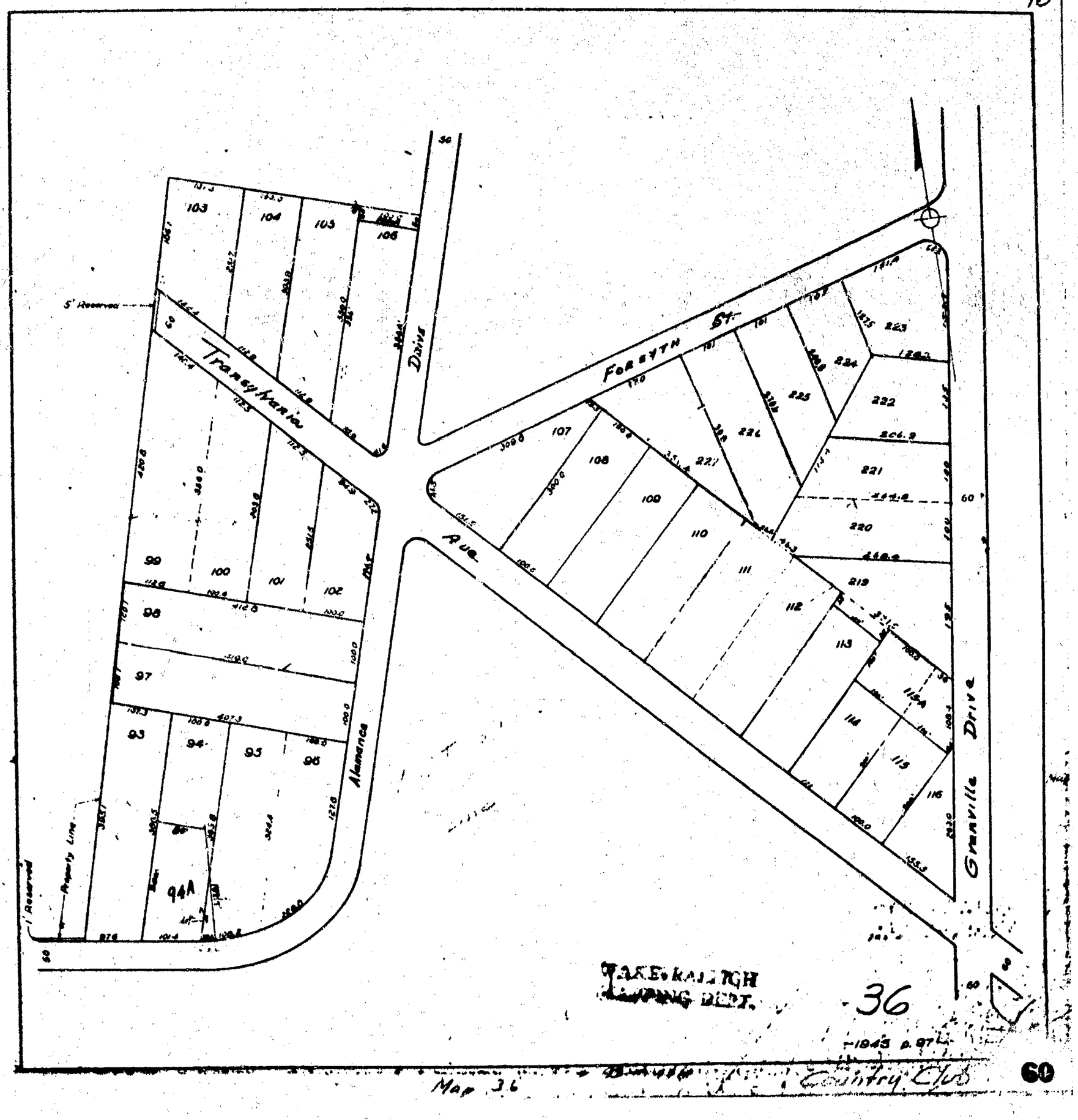
Tracy Harlow
Drive
Forsyth St.
Ave.
Alameda
Granville Drive
5' Reserved
Property Line
1' Reserved
103
104
105
106
99
100
101
102
98
97
93
94
95
96
94A
107
108
109
110
111
112
113
114
115
116
219
220
221
222
223
224
225
226
227
60
36
Country Club
60

Map 36

0390

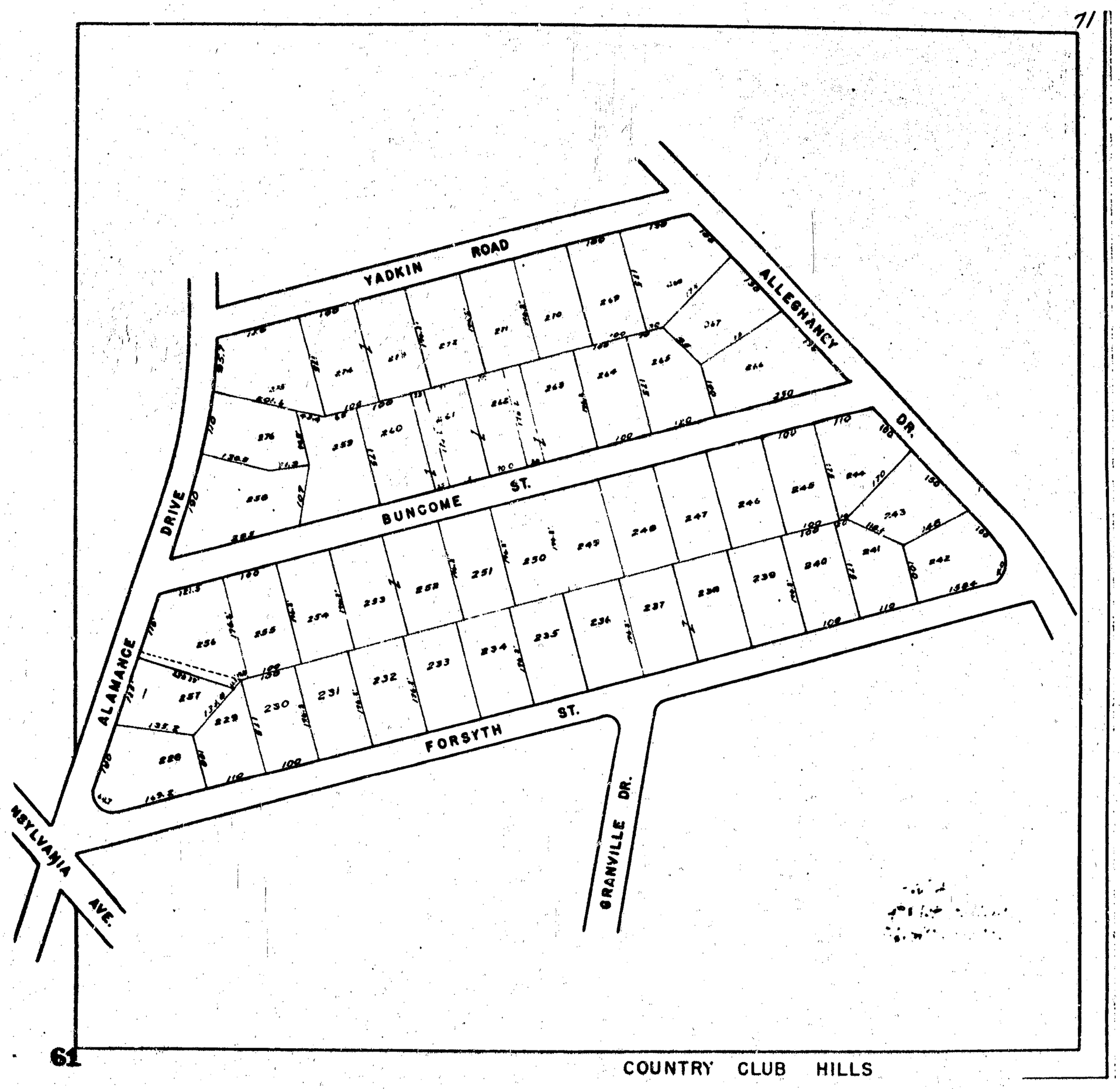
YADKIN ROAD
ALLEGHANCY DR.
BUNCOME ST.
DRIVE
ALAMANCE
FORSYTH ST.
GRANVILLE DR.
PENNSYLVANIA AVE.
COUNTRY CLUB HILLS

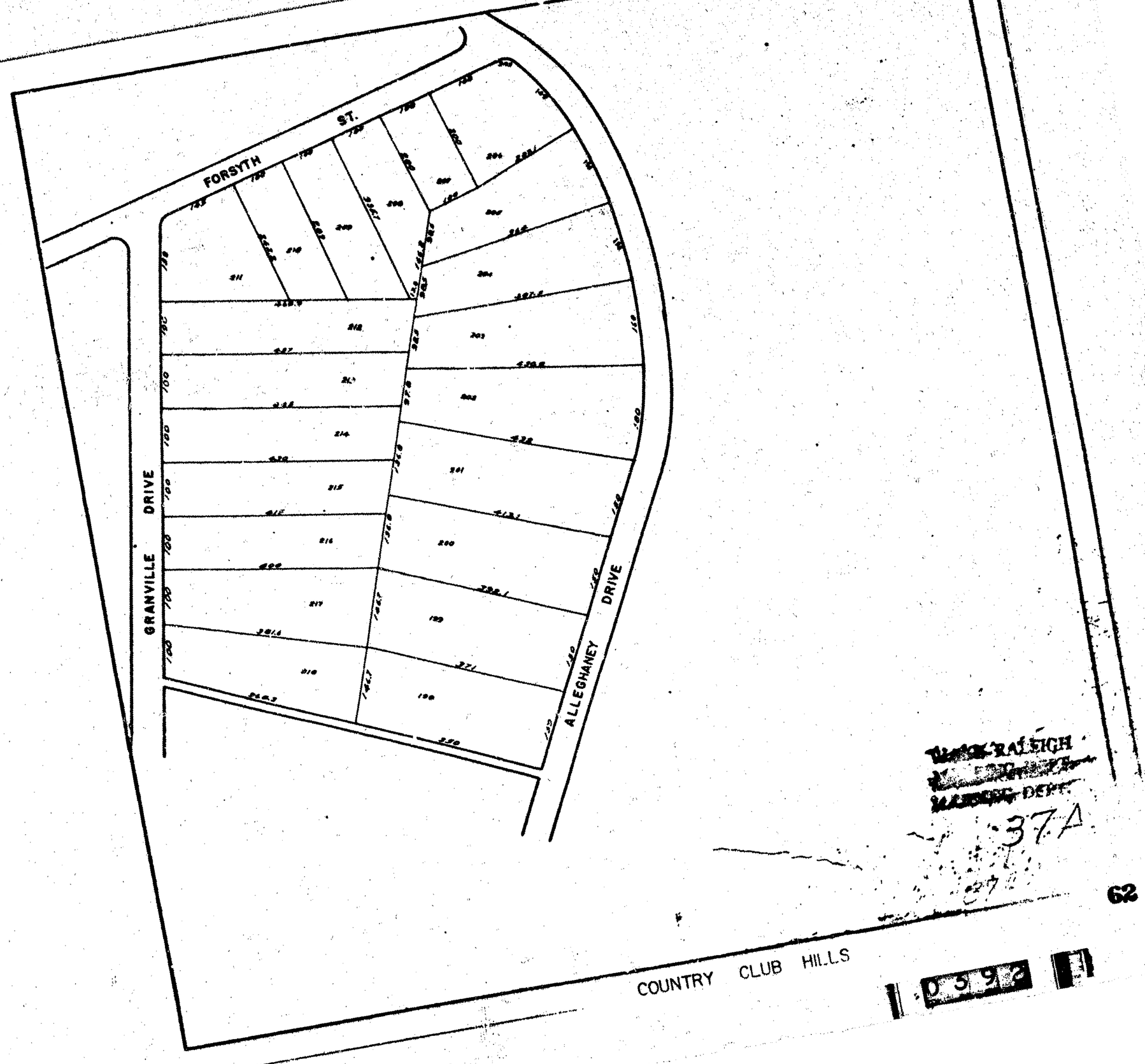
72
FORSYTH ST.
GRANVILLE DRIVE
ALLEGHANEY DRIVE
COUNTRY CLUB HILLS
RALEIGH
37A
62
0392

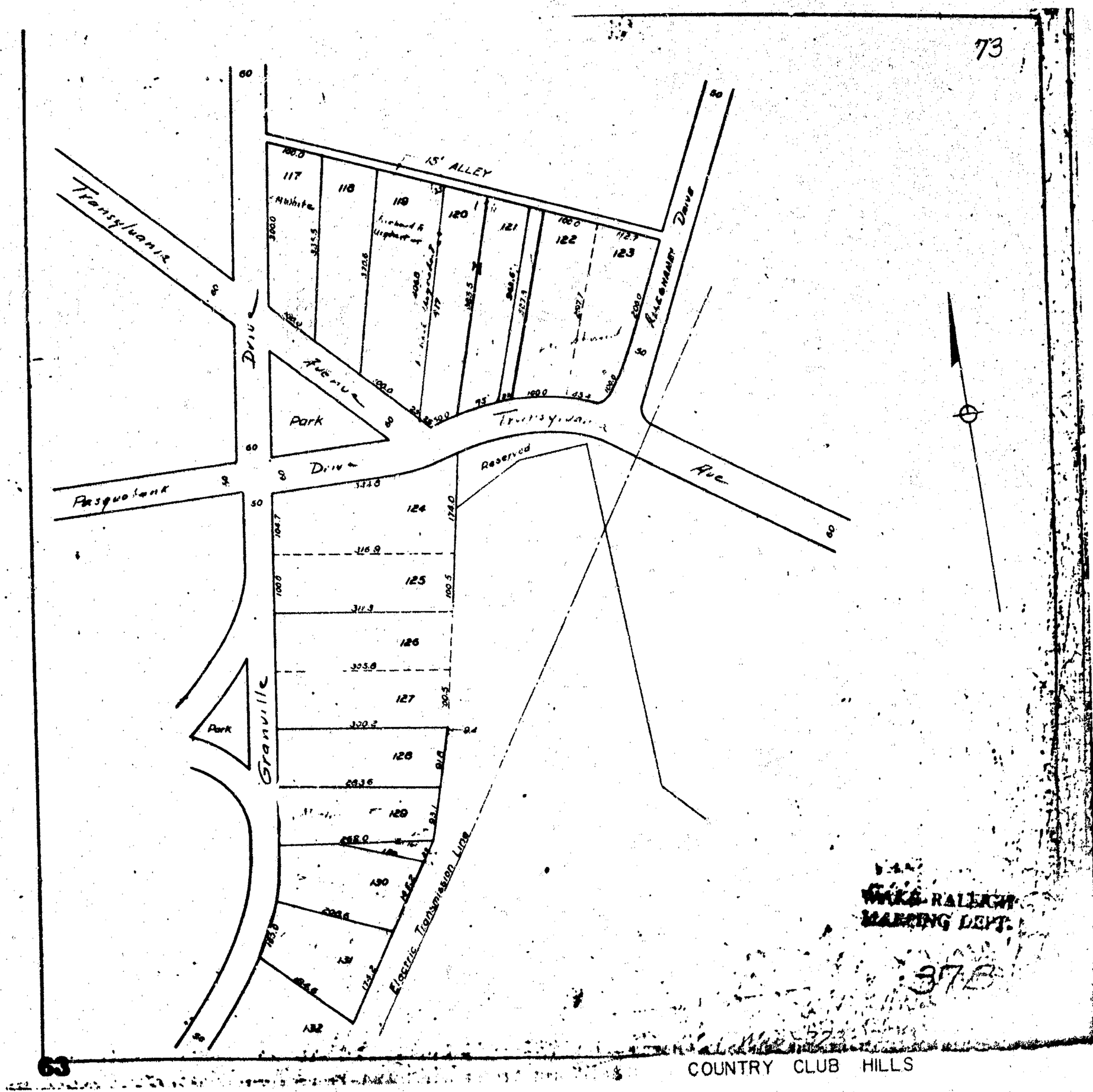
73
15' ALLEY
Transylvania
Drive
Park
Transylvania
Drive
Pasquotank
Reserved
Ave
Granville
Park
Electric Transmission Line
117
118
119
120
121
122
123
124
125
126
127
128
129
130
131
132
WAKE RALEIGH
MAPPING DEPT.
372
63
COUNTRY CLUB HILLS

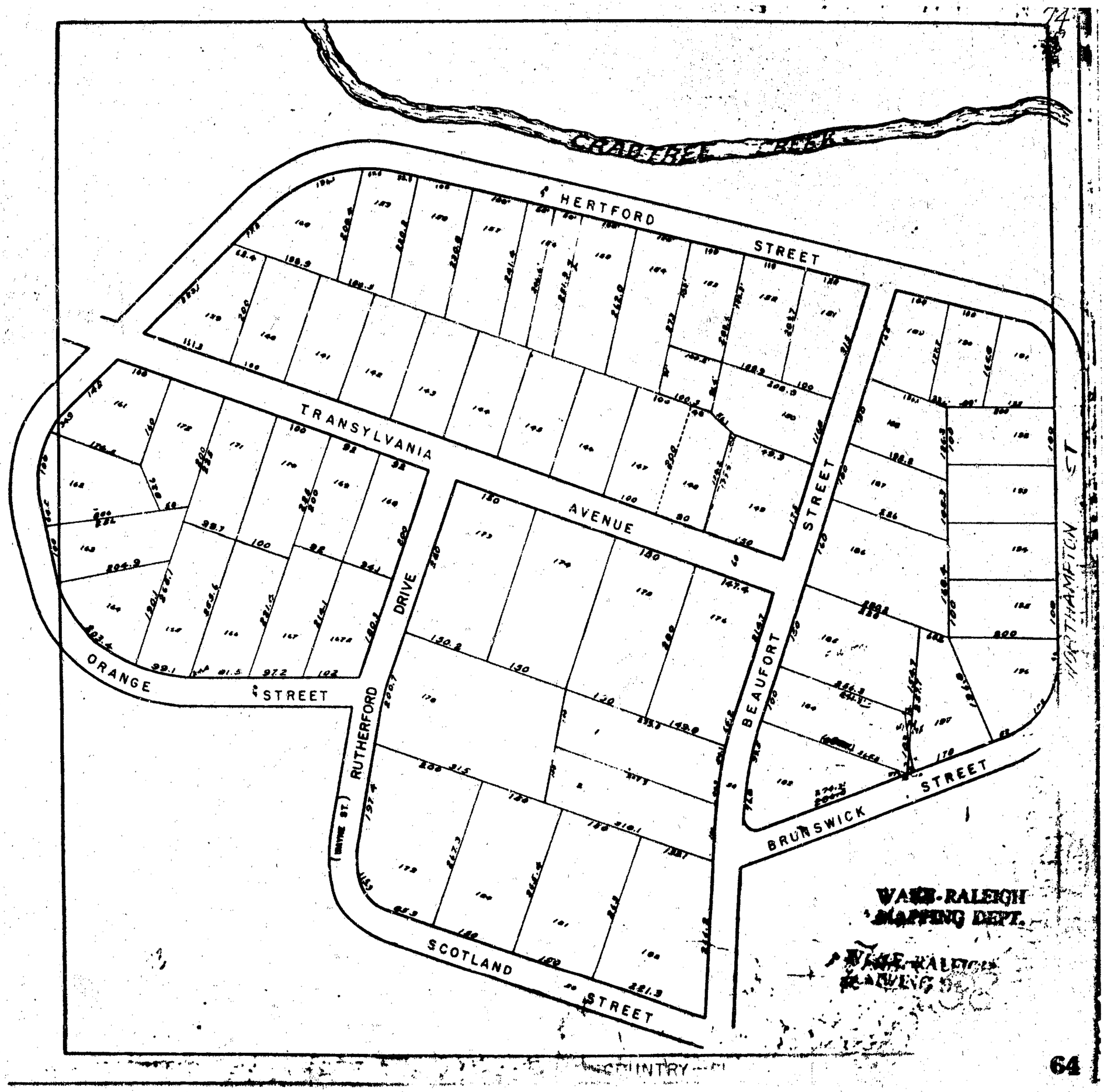
CRABTREE CREEK
HERTFORD STREET
TRANSYLVANIA AVENUE
ORANGE STREET
RUTHERFORD DRIVE
BEAUFORT STREET
BRUNSWICK STREET
SCOTLAND STREET
NORTHAMPTON ST
WAKE-RALEIGH MAPPING DEPT.
COUNTRY

0394

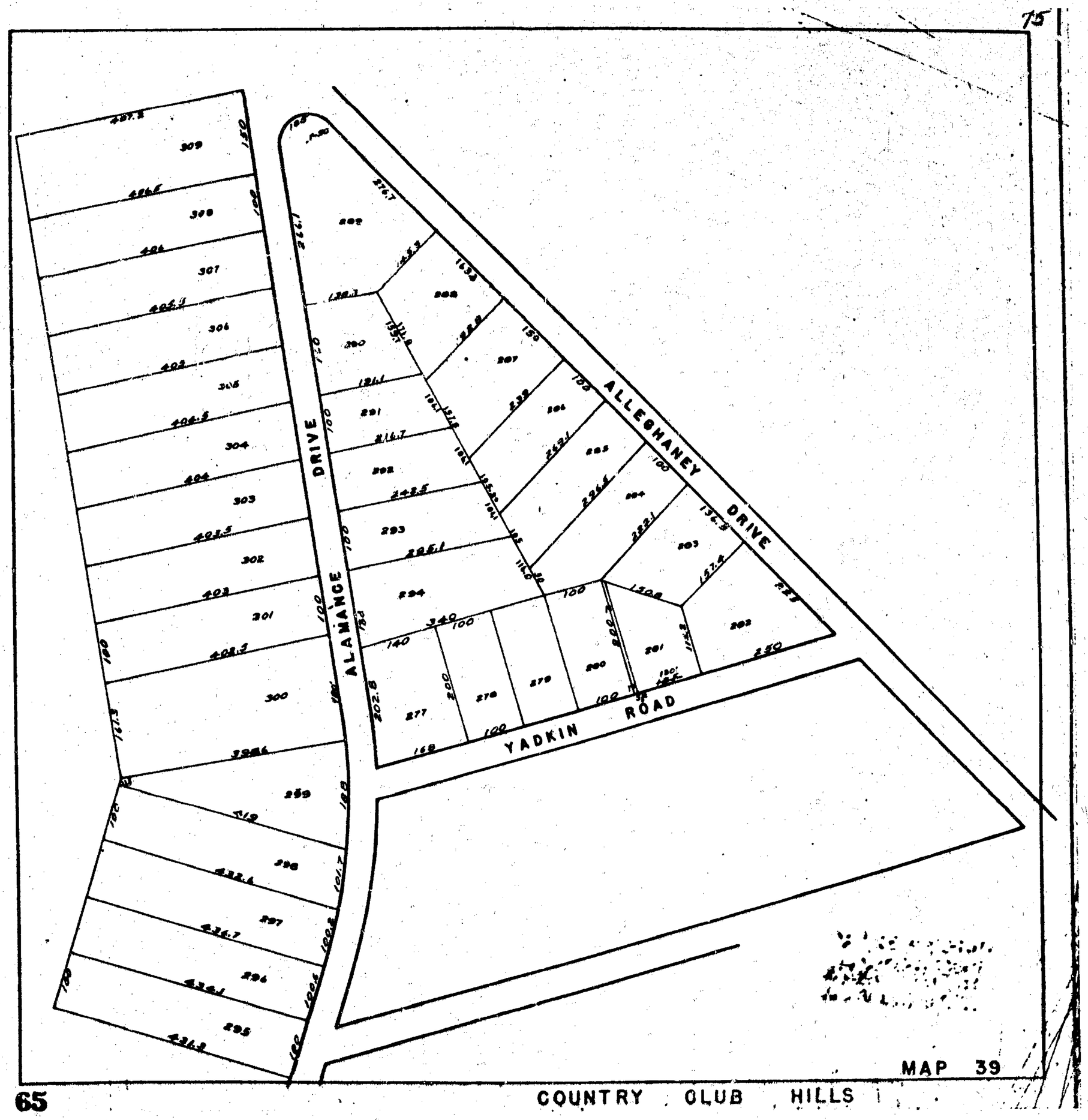
75
ALLEGHANEY DRIVE
ALAMANCE DRIVE
YADKIN ROAD
MAP 39
65
COUNTRY CLUB HILLS

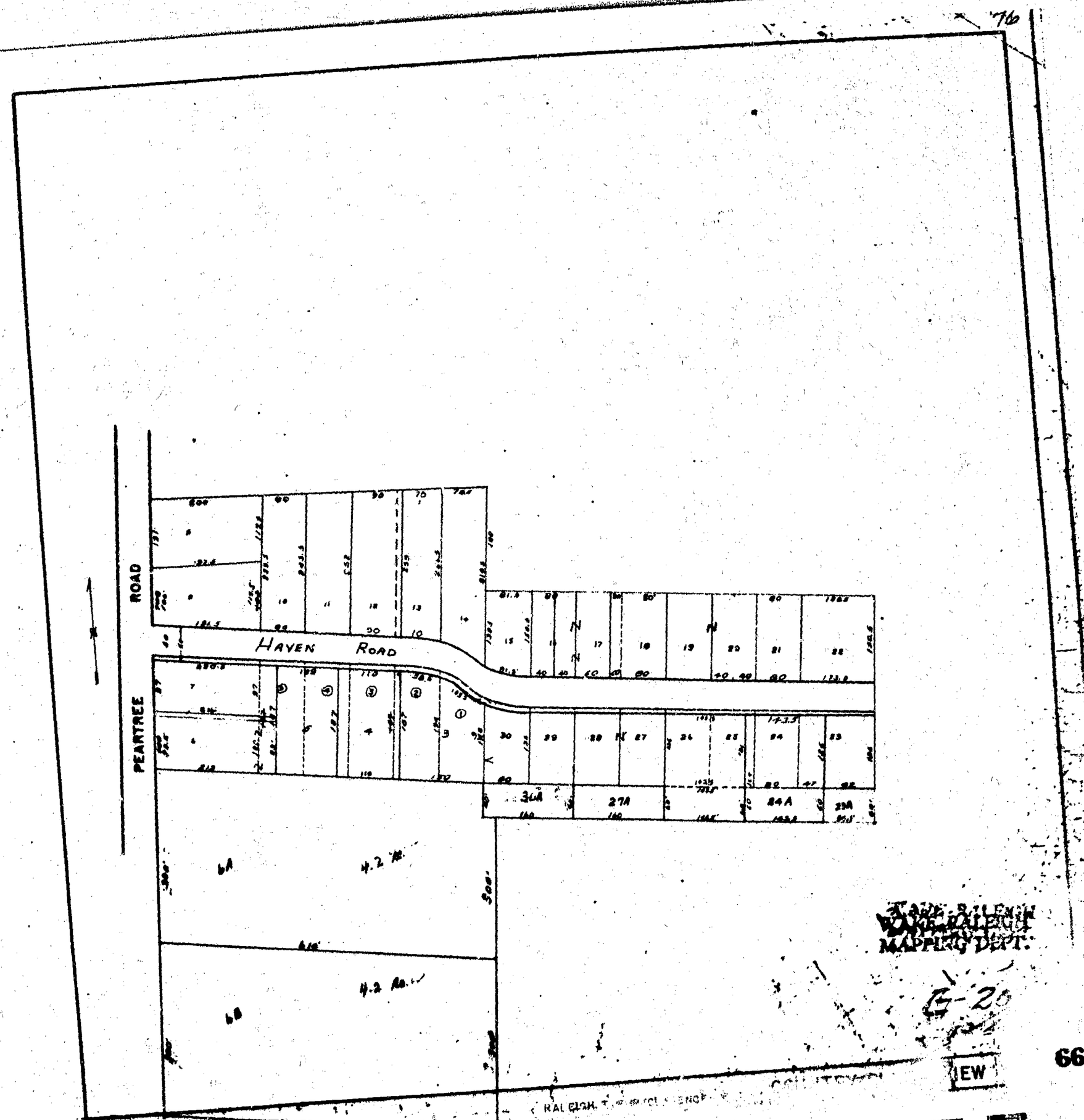
76
PEARTREE ROAD
HAVEN ROAD
34A
27A
24A
6A
4.2 Ac.
6B
4.2 Ac.
RALEIGH
MAPPING DEPT.
E-20
EW
66
0396

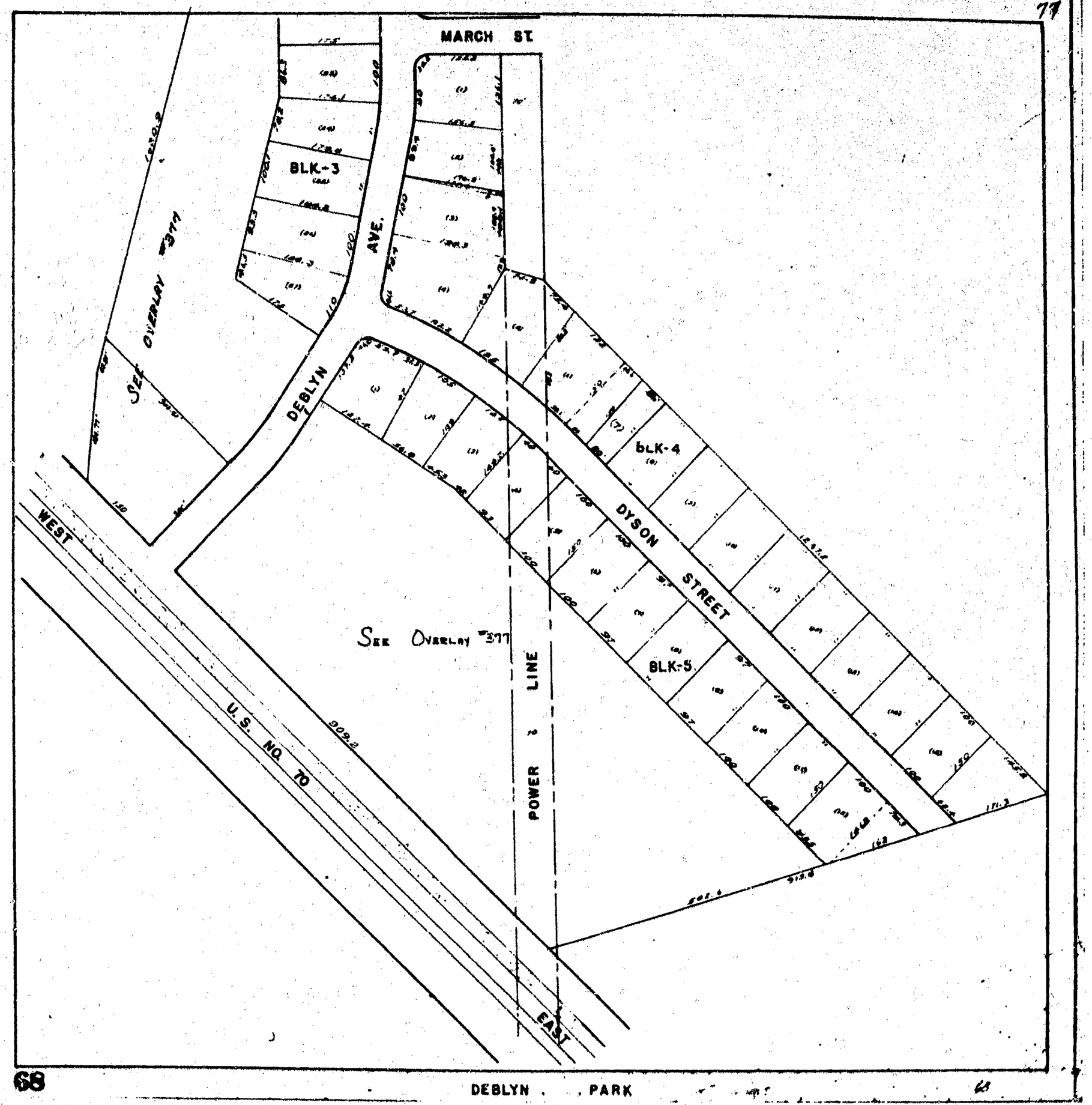
MARCH ST.
BLK-3
AVE.
DEBLYN
SEE OVERLAY #377
WEST
DYSON STREET
BLK-4
BLK-5
SEE OVERLAY #377
POWER LINE
U.S. NO. 70
EAST
DEBLYN PARK
68
77

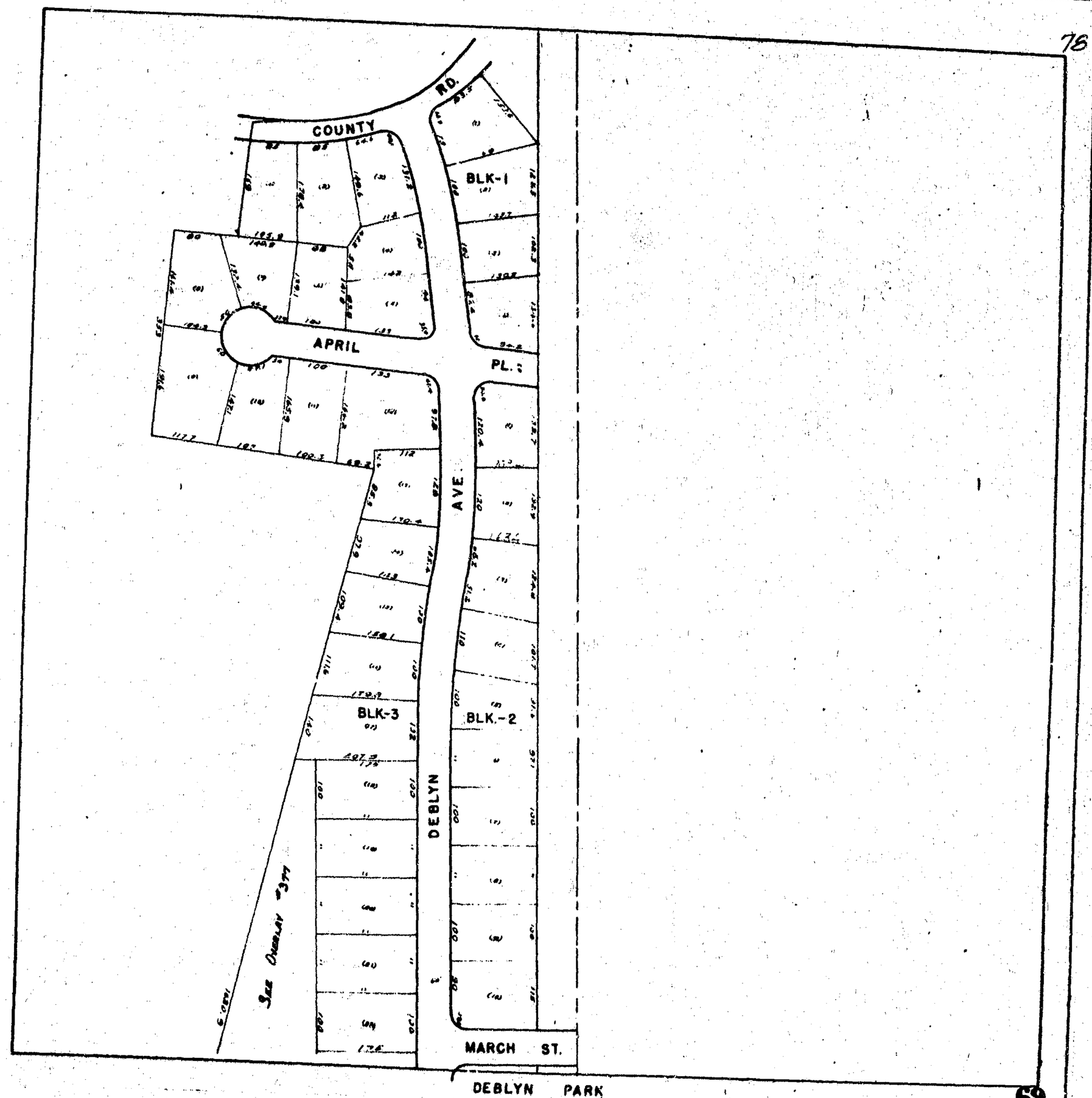
COUNTY
RD.
BLK-1
APRIL
PL.
AVE.
BLK-3
BLK.-2
DEBLYN
SEE OVERLAY #377
MARCH ST.
DEBLYN PARK

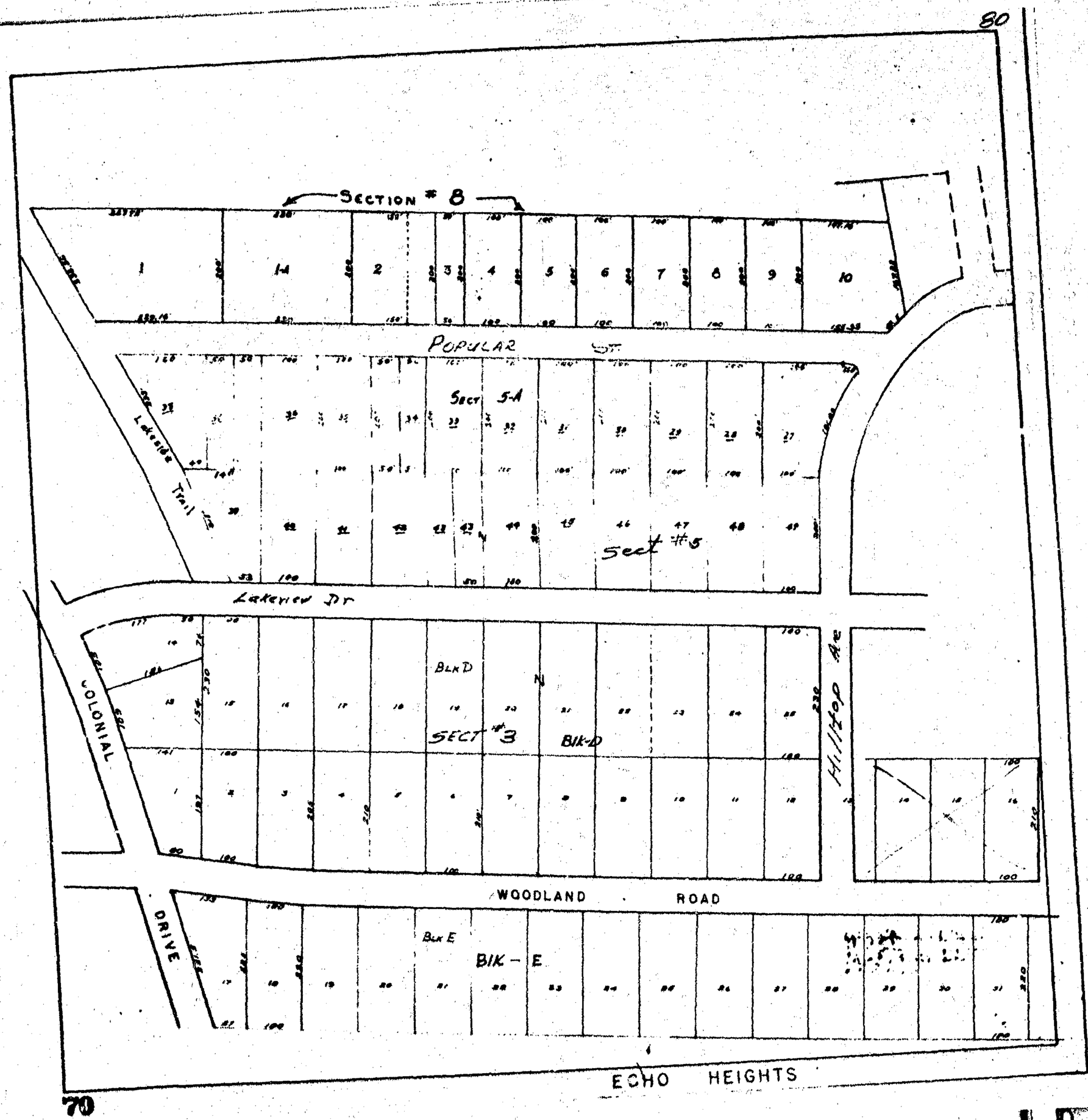
80
SECTION # 8
POPULAR ST
SECT 5-A
Lakeside Trail
Sect #5
Lakeview Dr
BLK D
SECT #3
BLK-D
COLONIAL
Hilltop Ave
WOODLAND ROAD
DRIVE
BLK E
BLK - E
ECHO HEIGHTS
70

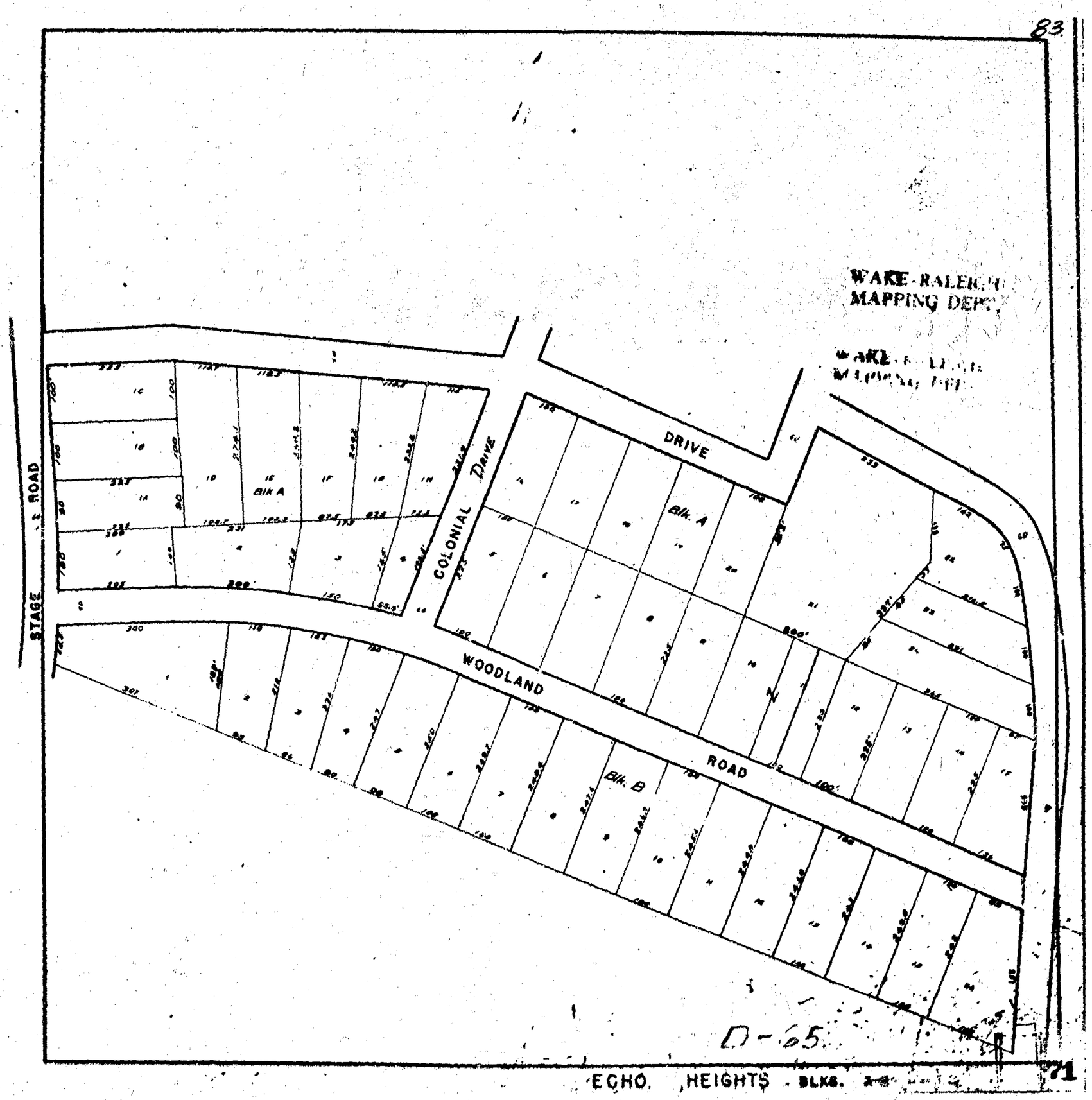
83
WAKE-RALEIGH
MAPPING DEPT.
STAGE ROAD
COLONIAL Drive
DRIVE
WOODLAND
ROAD
Blk A
Blk. A
Blk. B
D-65
ECHO. HEIGHTS - BLKS.
71

0499

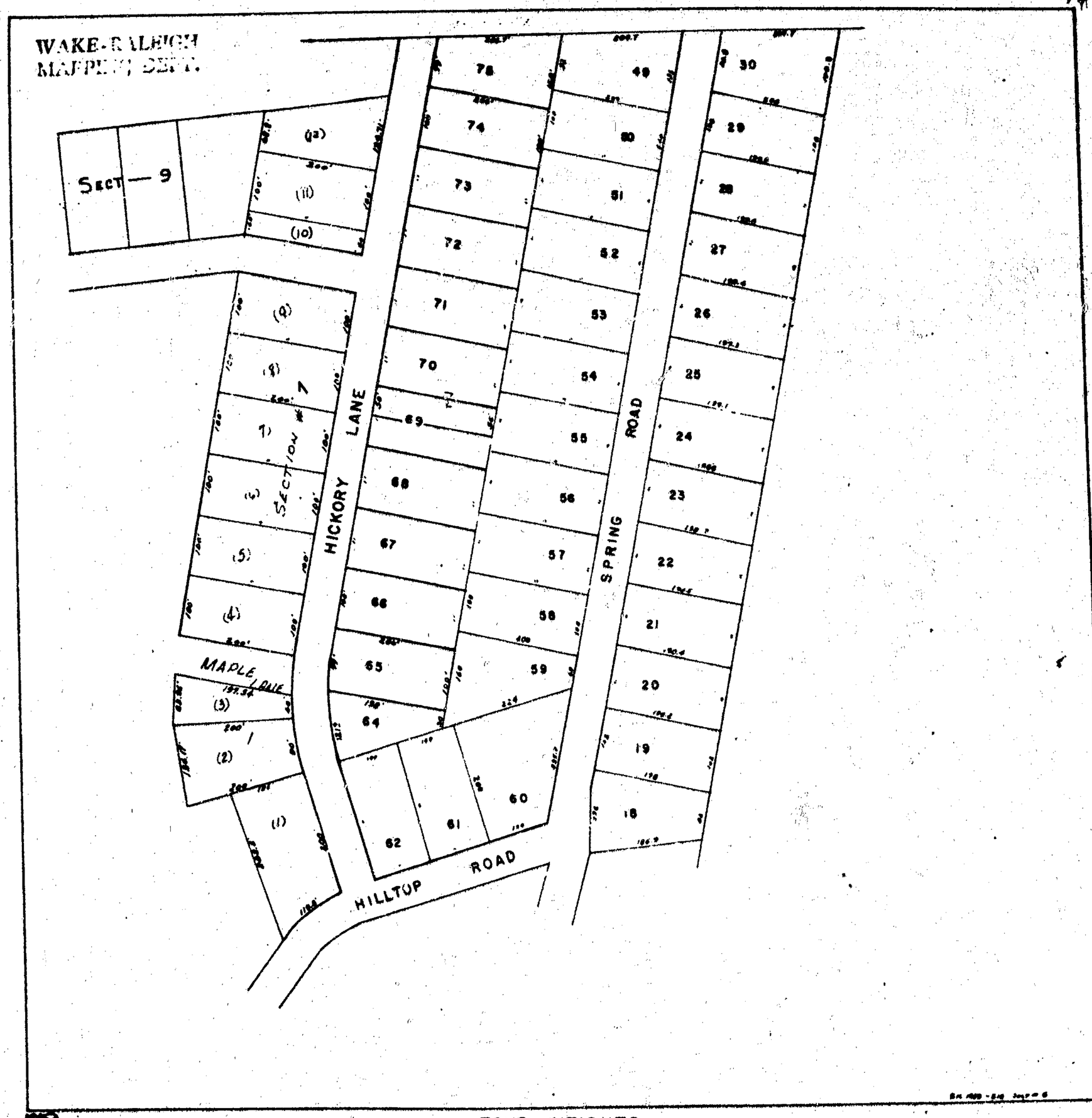

72

ECHO HEIGHTS

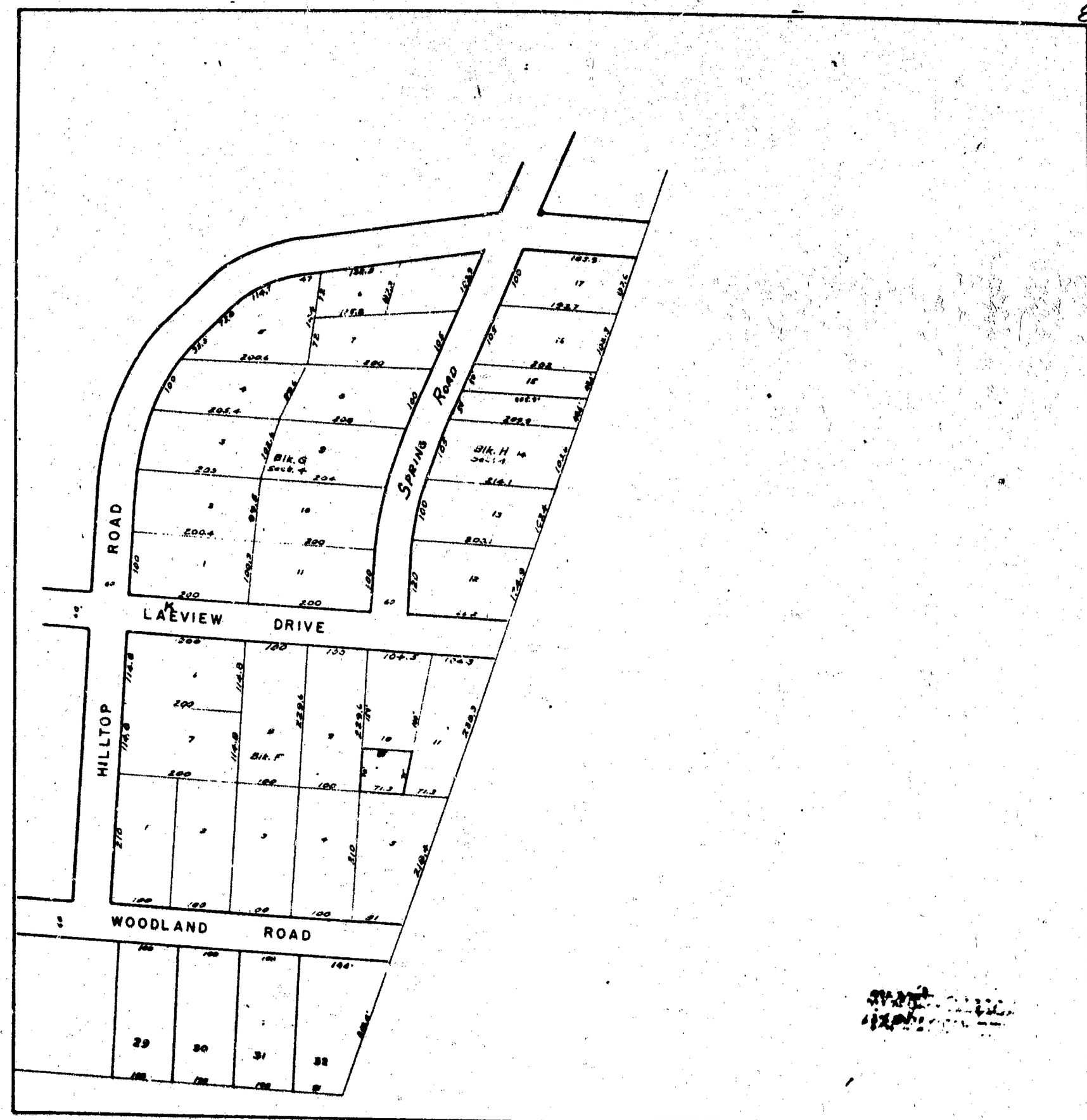
ROAD
SPRING ROAD
LAKEVIEW DRIVE
HILLTOP
WOODLAND ROAD
Blk. G
Sect. 4
Blk. H
Sect. 4
Blk. F

0492

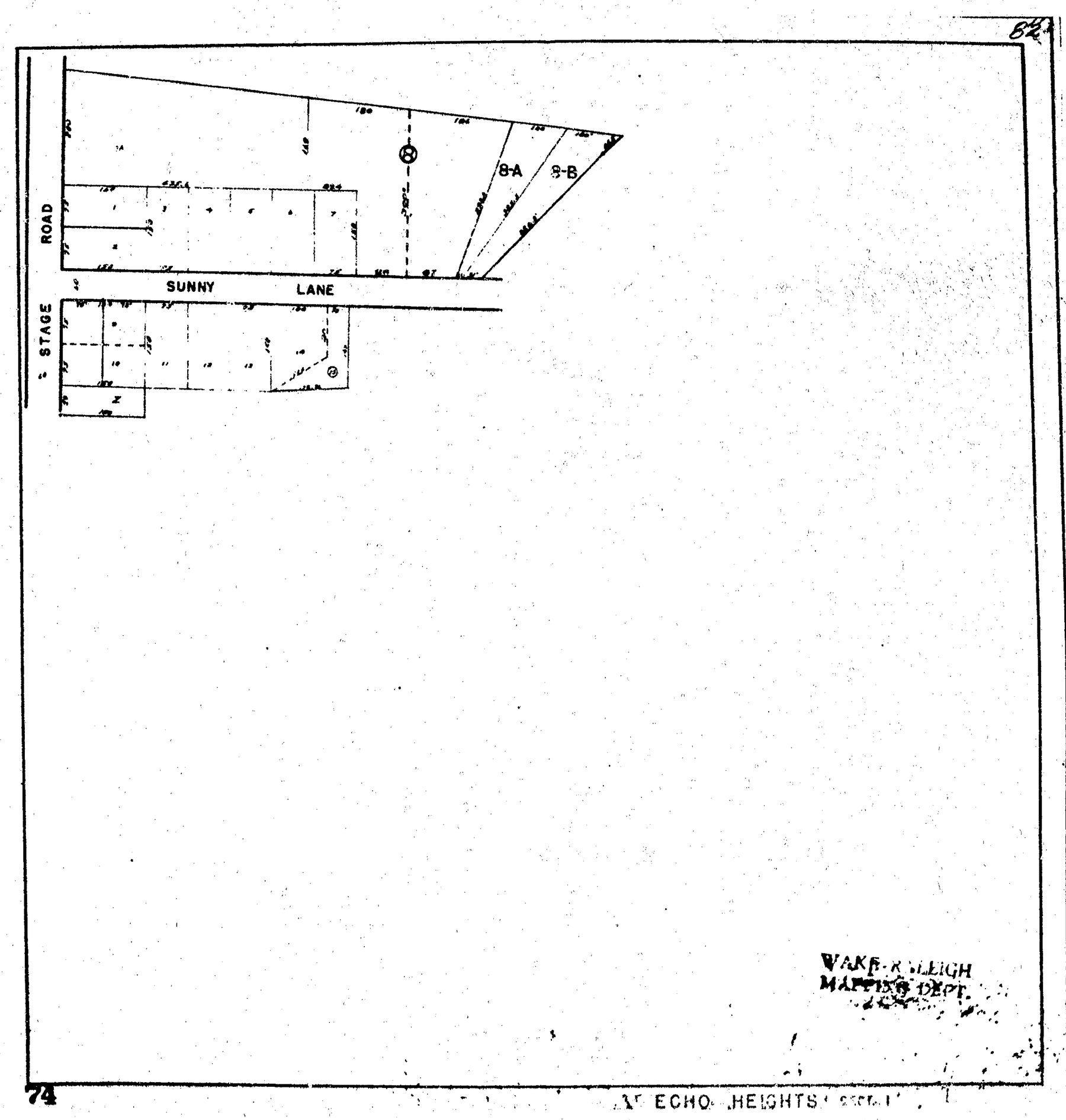
82
ROAD
STAGE
SUNNY
LANE
8-A
8-B
WAKE-RALEIGH
MAPPING DEPT.
74
ECHO HEIGHTS

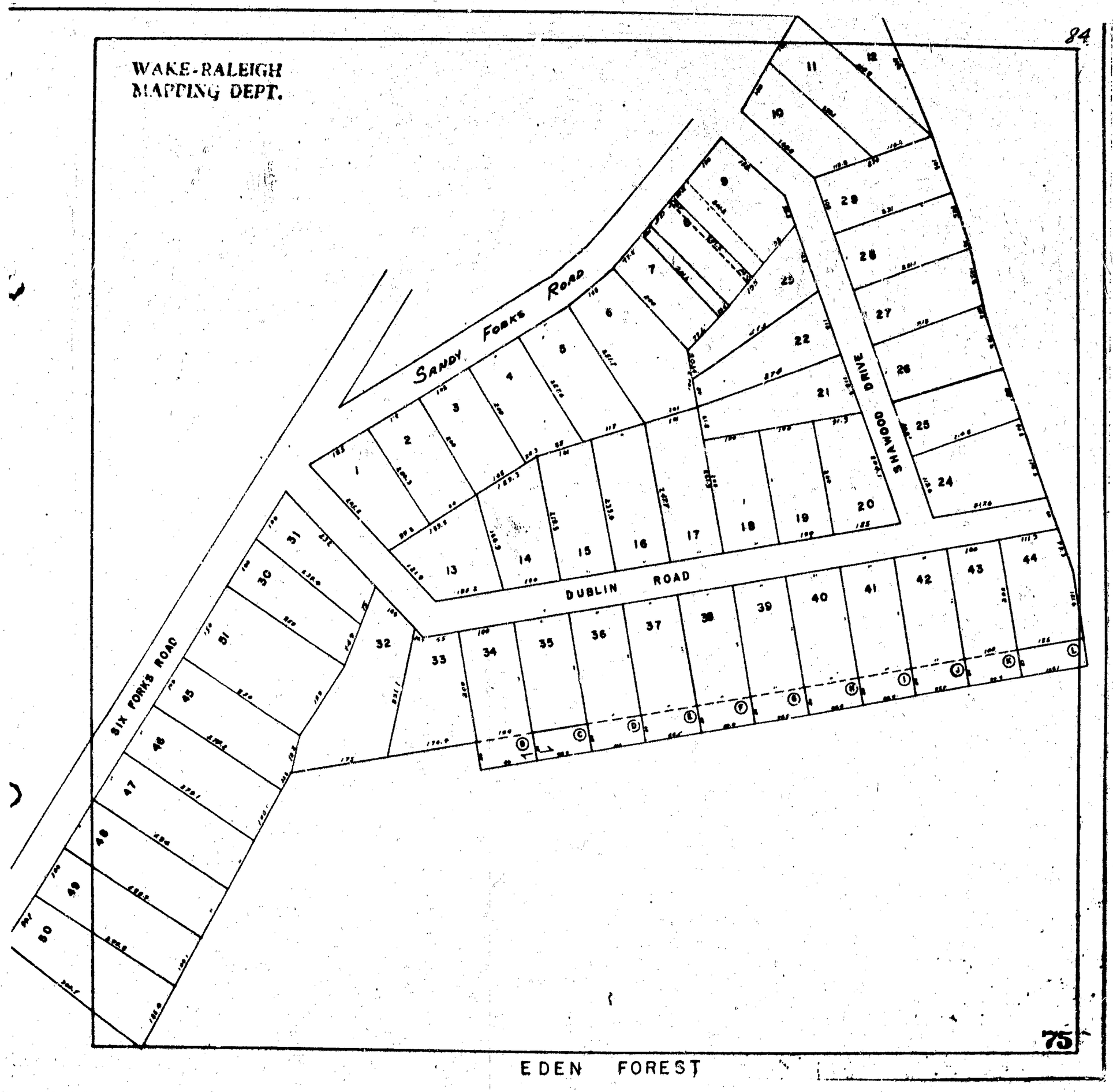
84
WAKE-RALEIGH
MAPPING DEPT.
SANDY FORKS ROAD
SHAMOOD DRIVE
DUBLIN ROAD
SIX FORKS ROAD
EDEN FOREST
75

0404

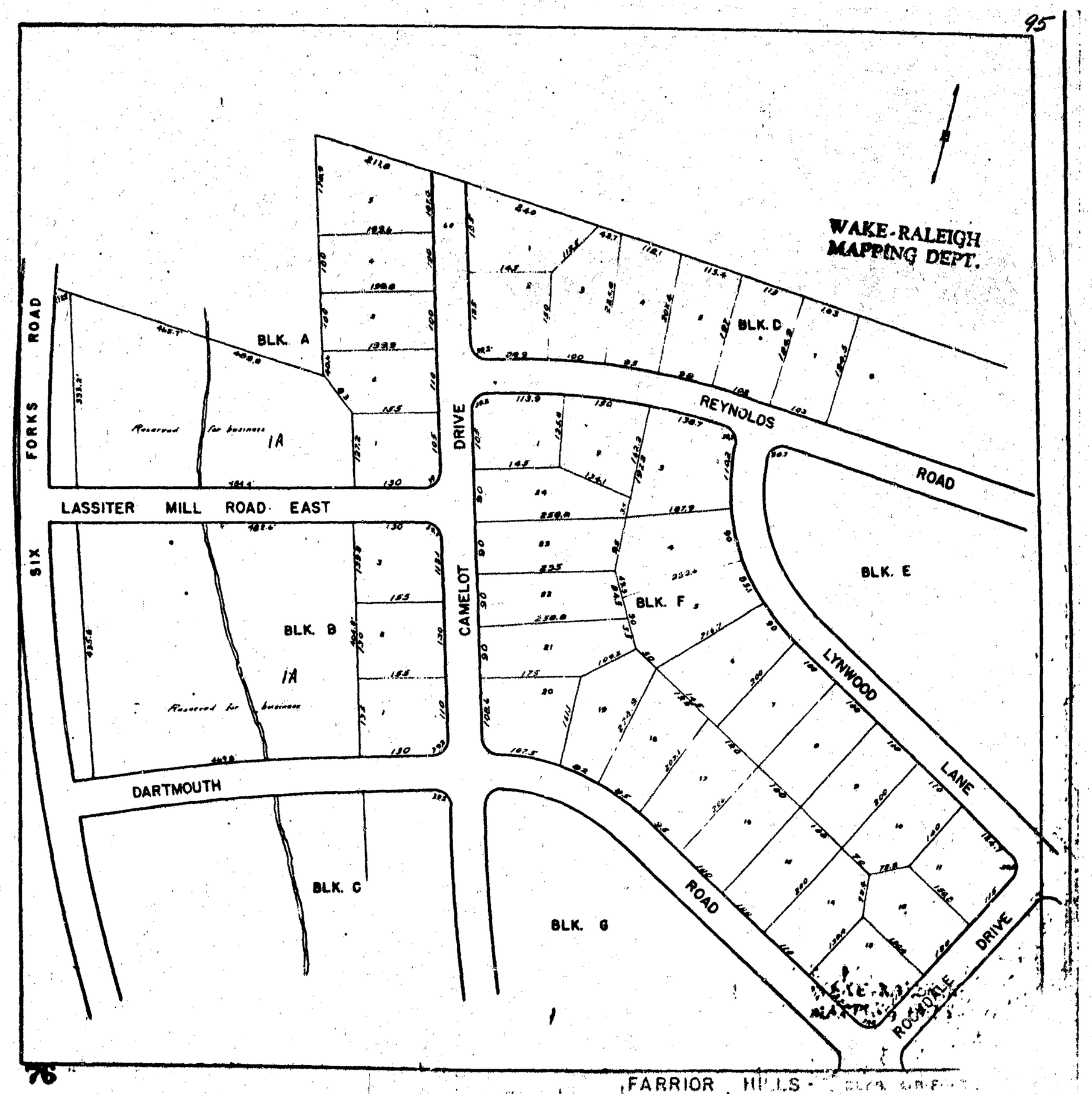
95
WAKE-RALEIGH
MAPPING DEPT.
SIX FORKS ROAD
BLK. A
Reserved for business
1A
LASSITER MILL ROAD EAST
BLK. B
1A
Reserved for business
DARTMOUTH
BLK. C
CAMELOT DRIVE
BLK. D
REYNOLDS ROAD
BLK. E
BLK. F
BLK. G
LYNWOOD LANE
ROCKDALE DRIVE
ROAD
FARRIOR HILLS

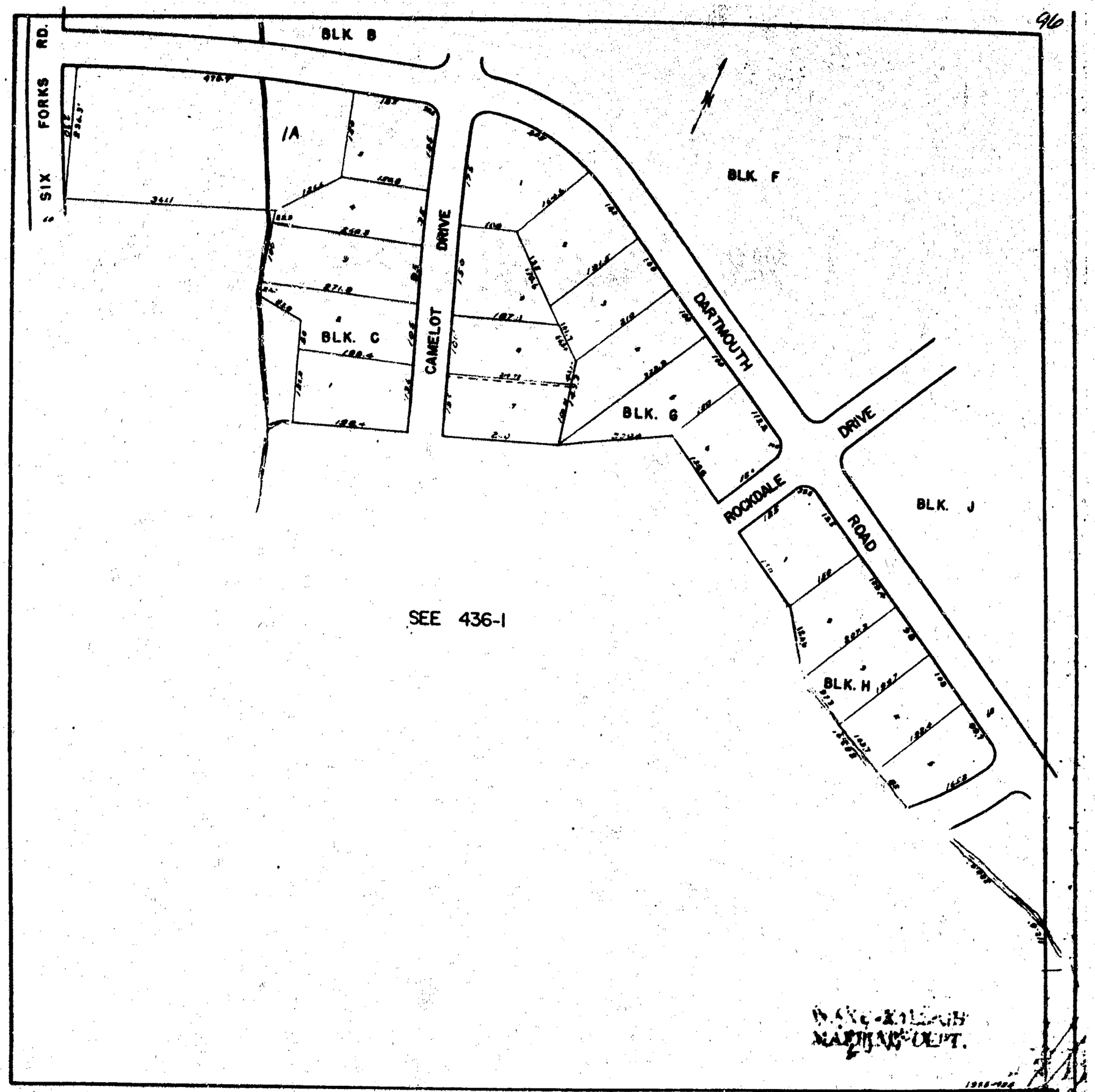

FARRIOR HILLS BLKS. C·G·H

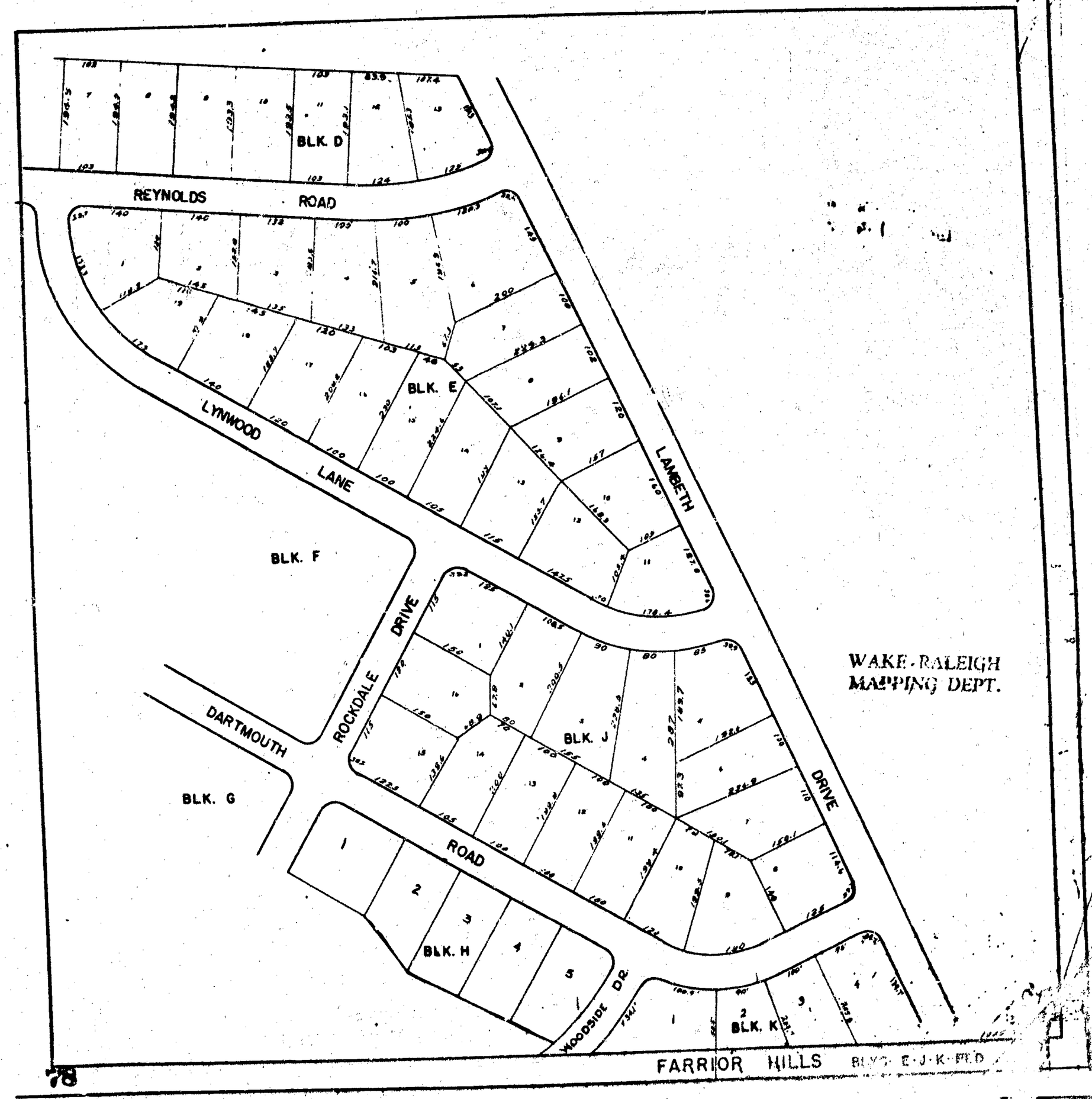
BLK. D
REYNOLDS ROAD
BLK. E
LYNWOOD LANE
BLK. F
LAMBETH DRIVE
ROCKDALE DRIVE
DARTMOUTH
BLK. G
BLK. J
ROAD
BLK. H
WOODSIDE DR.
BLK. K
FARRIOR HILLS
WAKE-RALEIGH MAPPING DEPT.

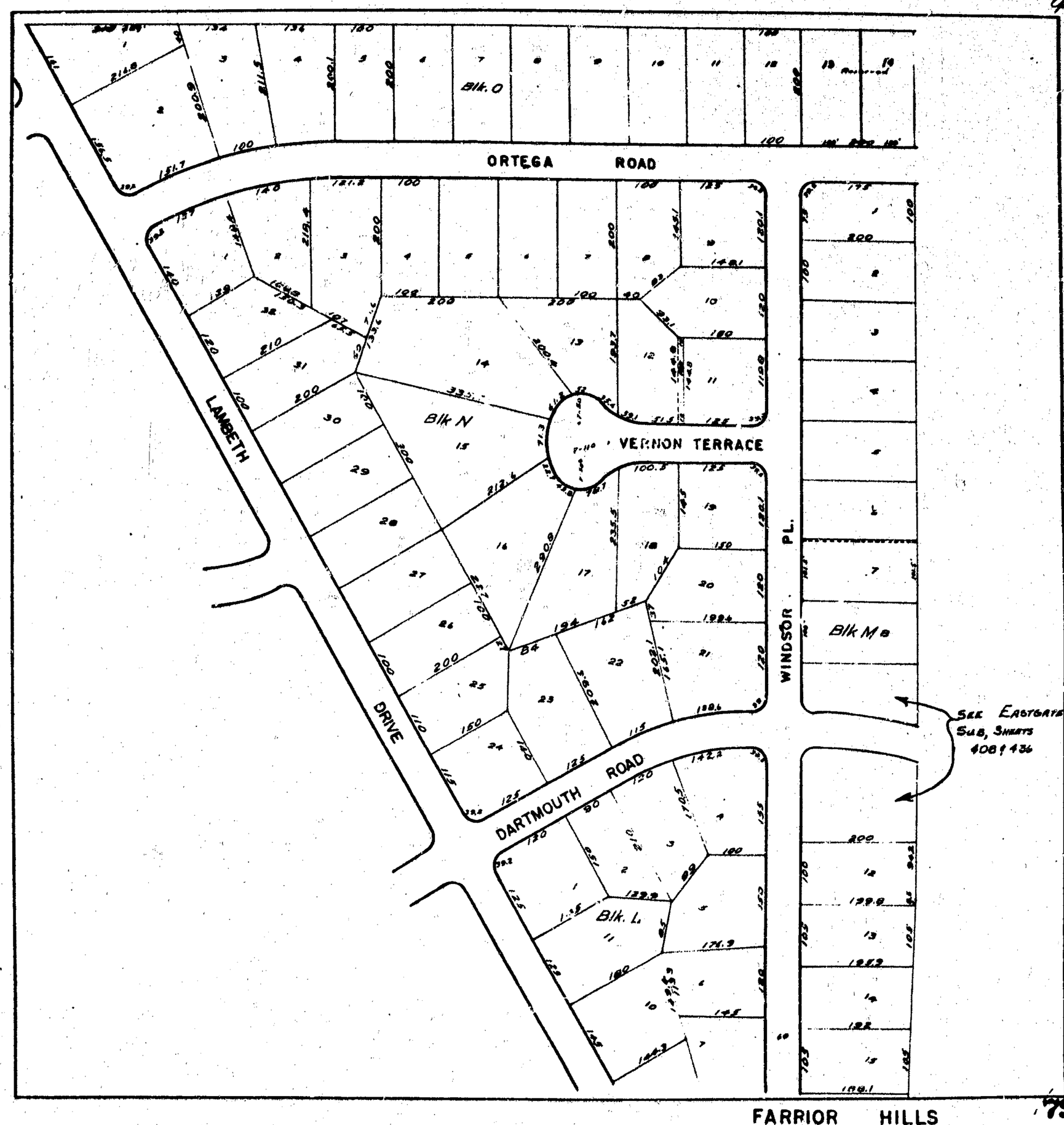
ORTEGA ROAD
Blk. O
LAMBETH DRIVE
Blk N
VERNON TERRACE
WINDSOR PL.
Blk M
SEE EASTGATE SUB, SHEETS 408 & 436
DARTMOUTH ROAD
Blk. L
FARRIOR HILLS

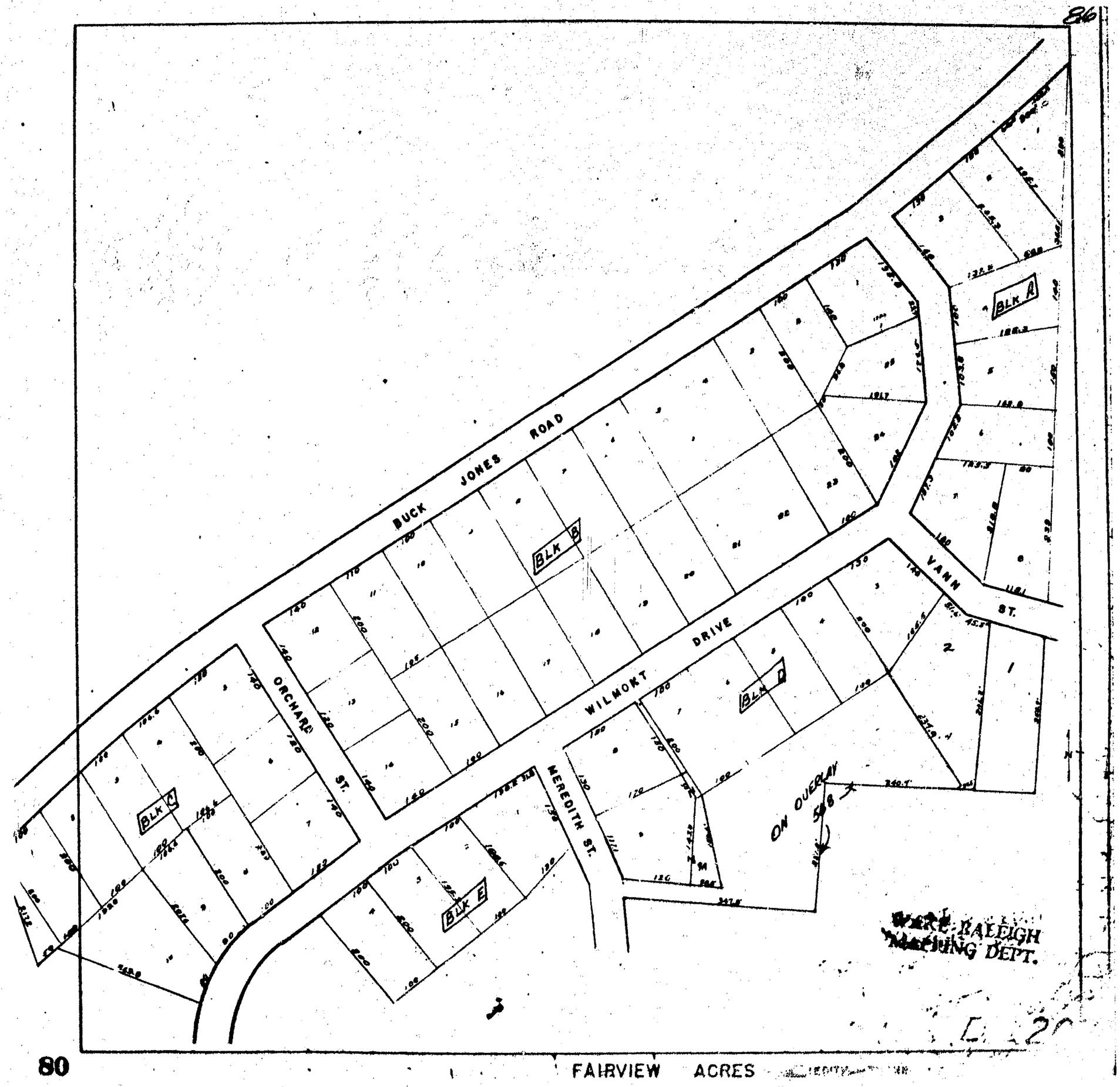
86
BUCK JONES ROAD
BLK A
BLK B
BLK C
BLK D
BLK E
VANN ST.
WILMOKT DRIVE
ORCHARD ST.
MEREDITH ST.
ON OVERLAY
RALEIGH
MAPPING DEPT.
80
FAIRVIEW ACRES

0409

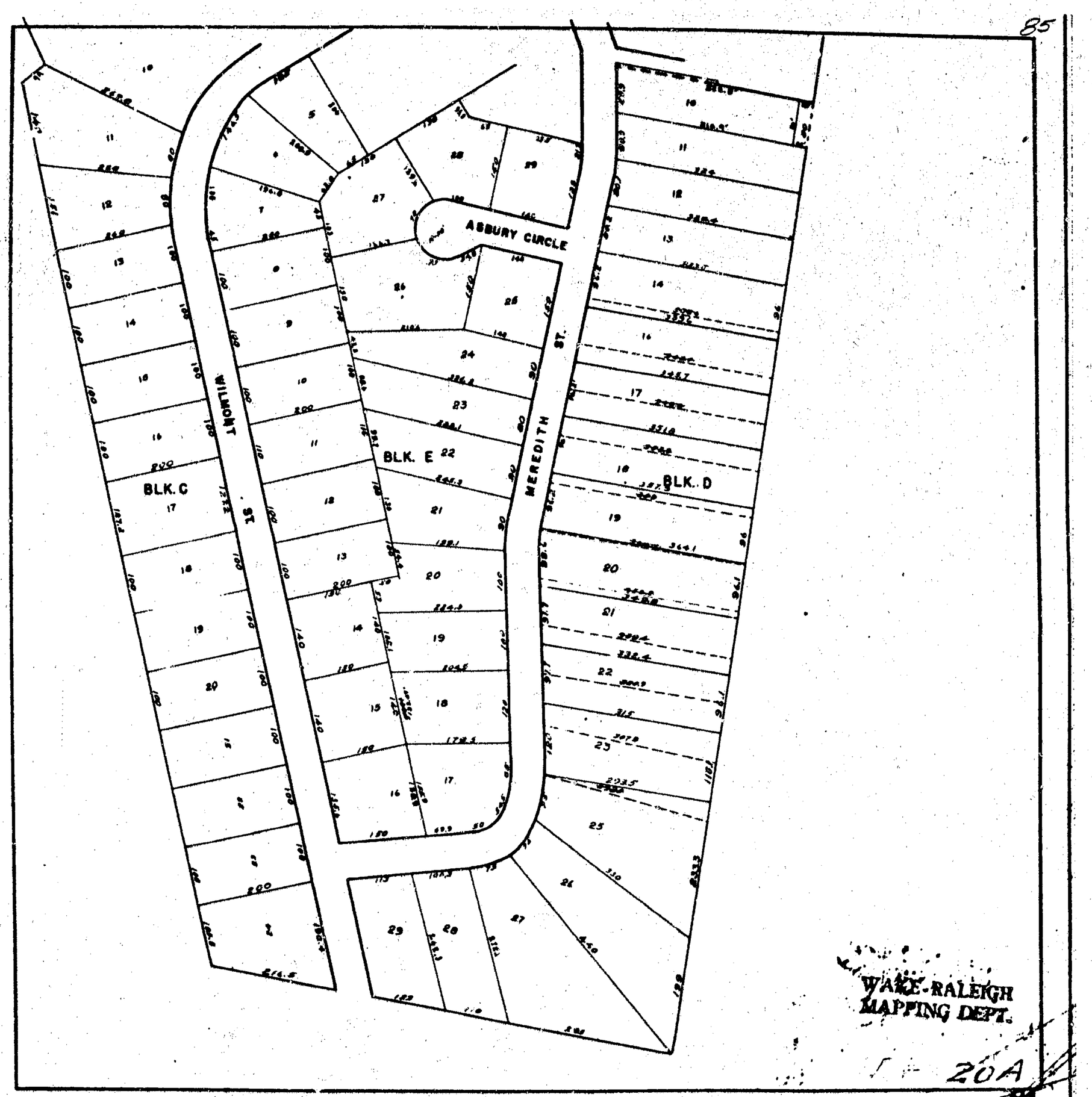

WAKE-RALEIGH
MAPPING DEPT.

85

20A

81

FAIRVIEW ACRES

0410

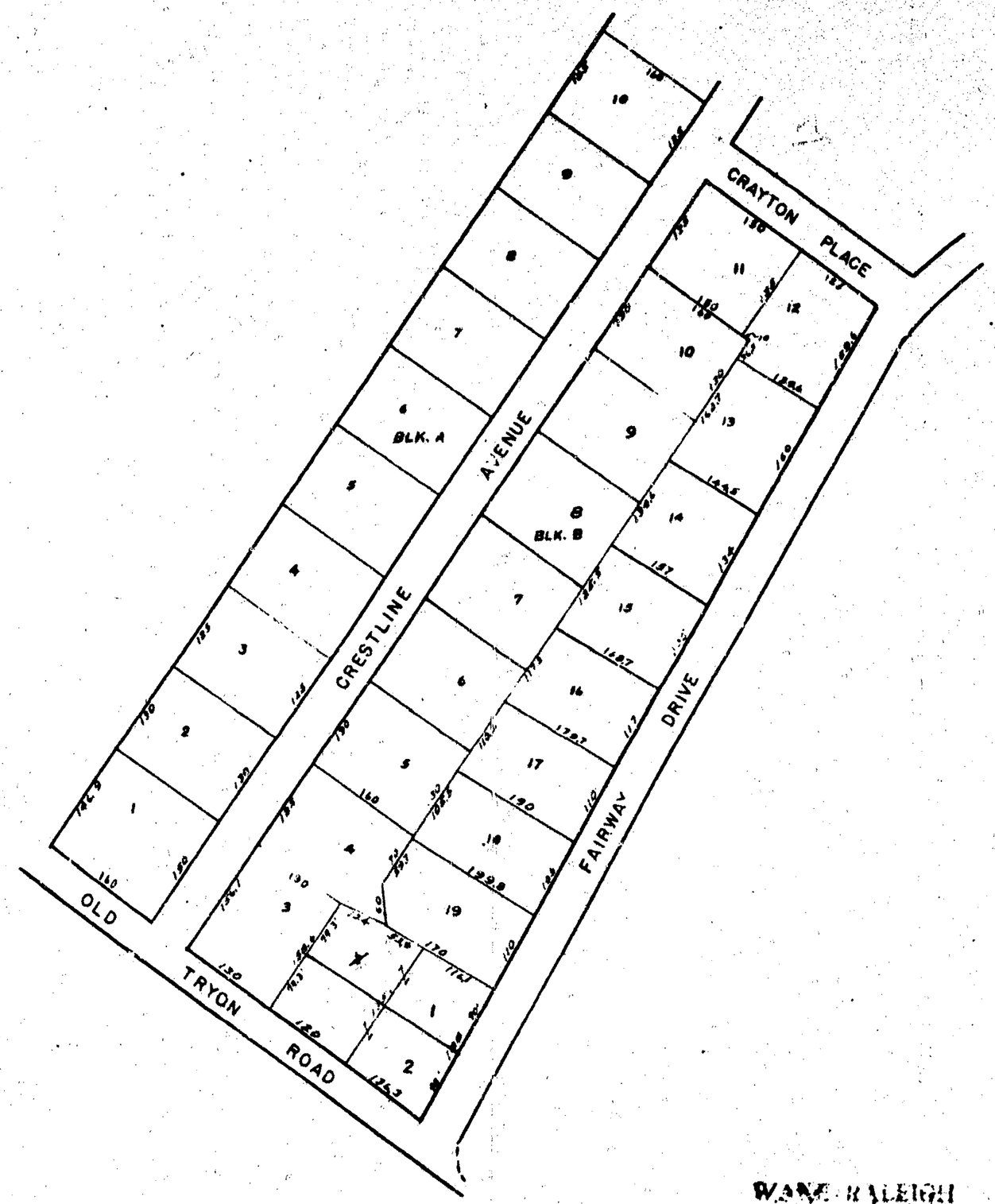

WAKE RALEIGH
TAX DEPT.

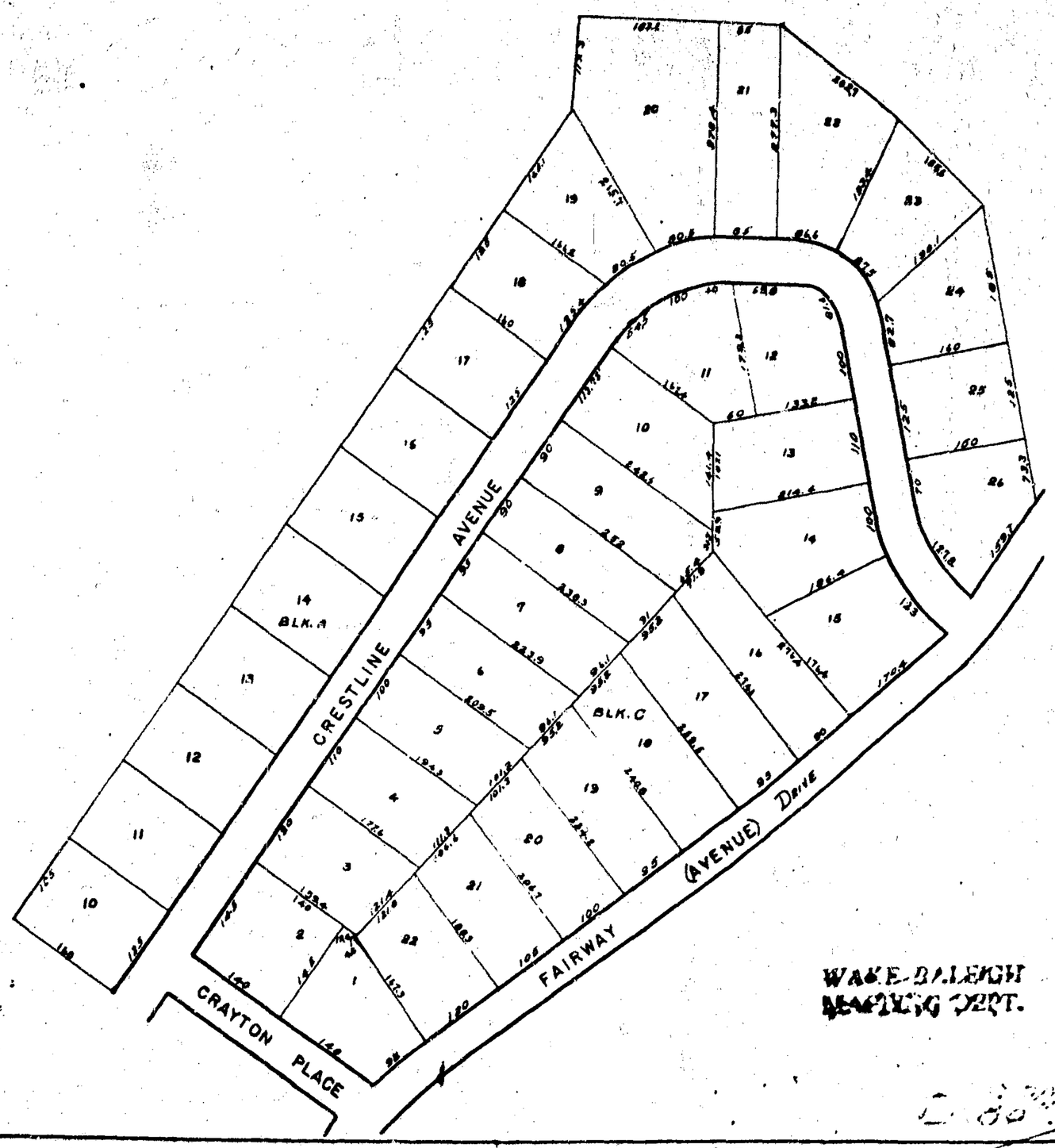

FAIRWAY ACRES

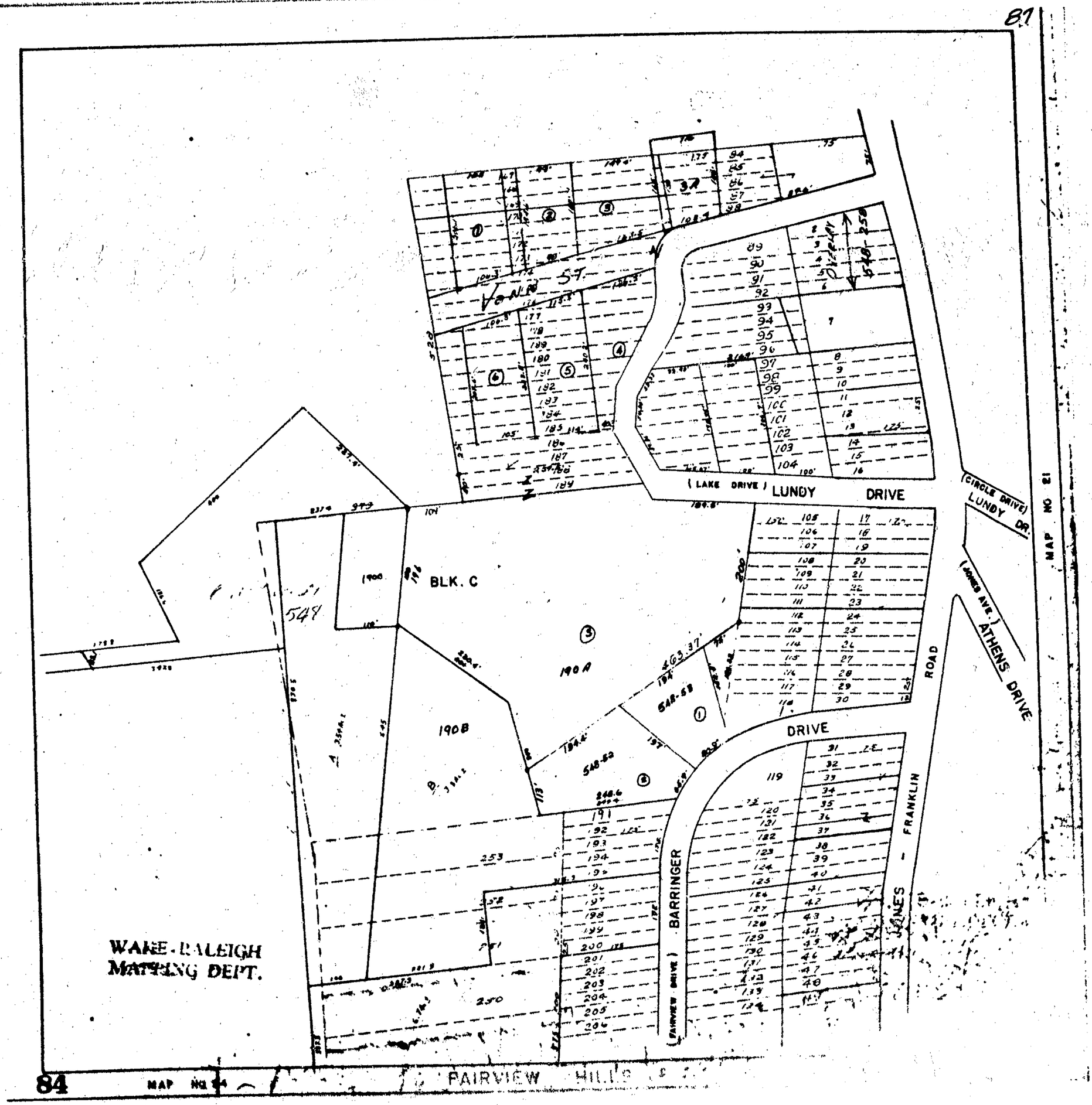
81
LANE ST.
(LAKE DRIVE) LUNDY DRIVE
(CIRCLE DRIVE) LUNDY DR.
BLK. C
190A
190B
548
WAKE-RALEIGH MAPPING DEPT.
BARRINGER DRIVE
(FAIRVIEW DRIVE)
DRIVE
FRANKLIN ROAD
JAMES
(JAMES AVE.) ATHENS DRIVE
MAP NO. 81
84
MAP NO. 84
FAIRVIEW HILLS

88

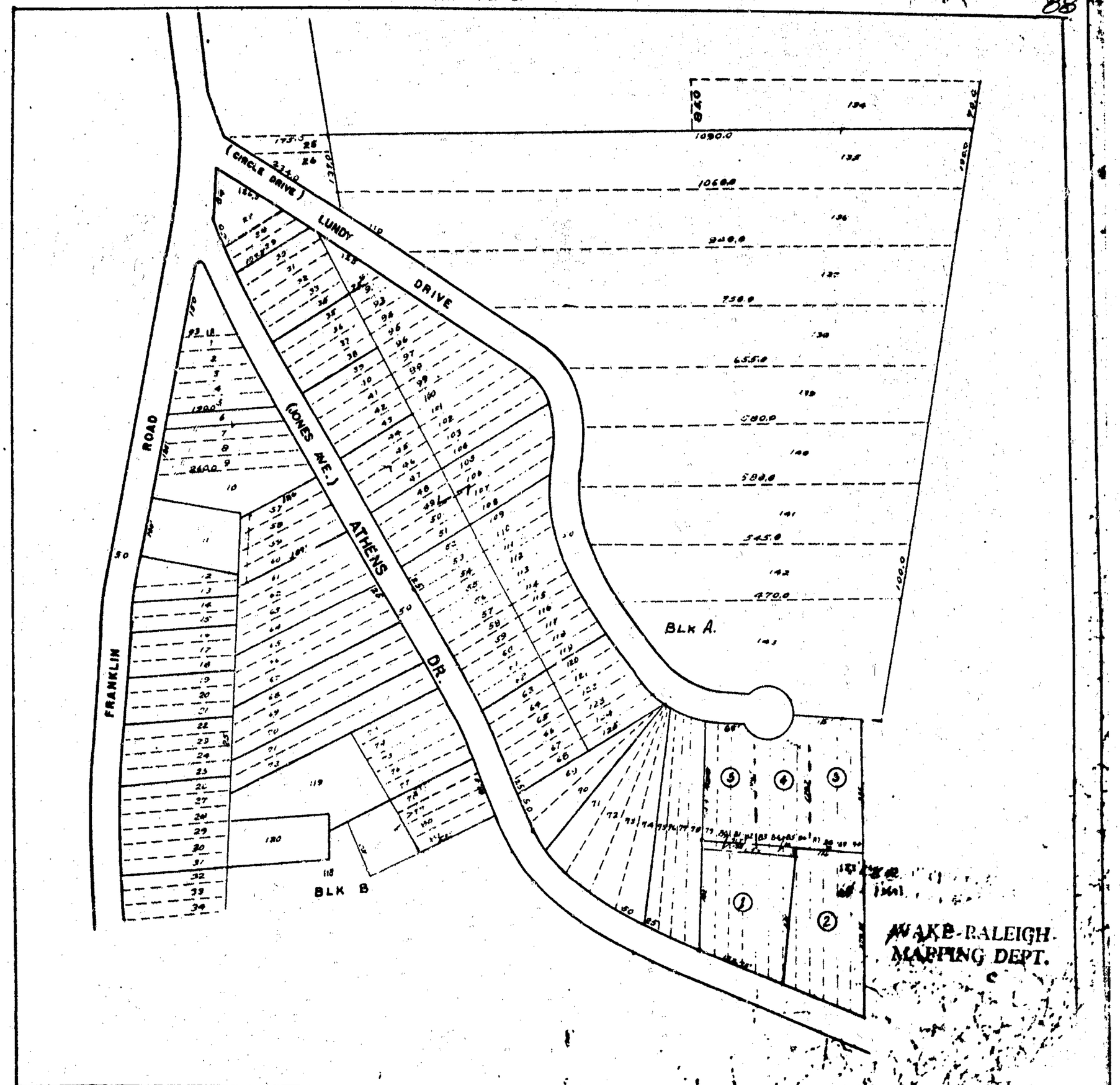
(CIRCLE DRIVE)
LUNDY
DRIVE
(JONES AVE.)
ATHENS
DR.
FRANKLIN
ROAD
BLK A.
BLK B
WAKE-RALEIGH
MAPPING DEPT.

0157

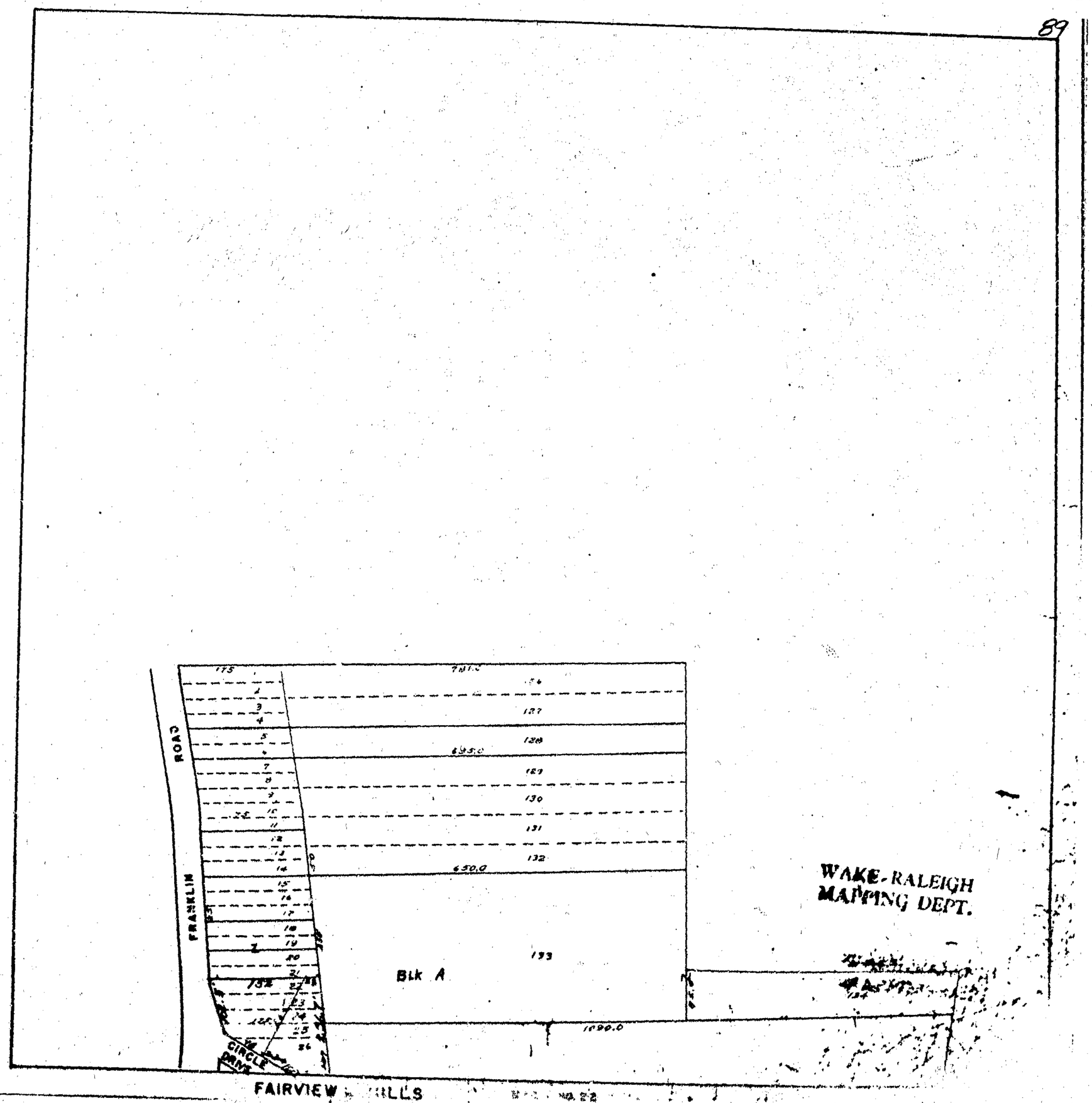
89
MAP NO. 25
FRANKLIN ROAD
CIRCLE DRIVE
Blk A
133
132
131
130
129
128
127
126
650.0
1090.0
WAKE-RALEIGH
MAPPING DEPT.
86
FAIRVIEW HILLS

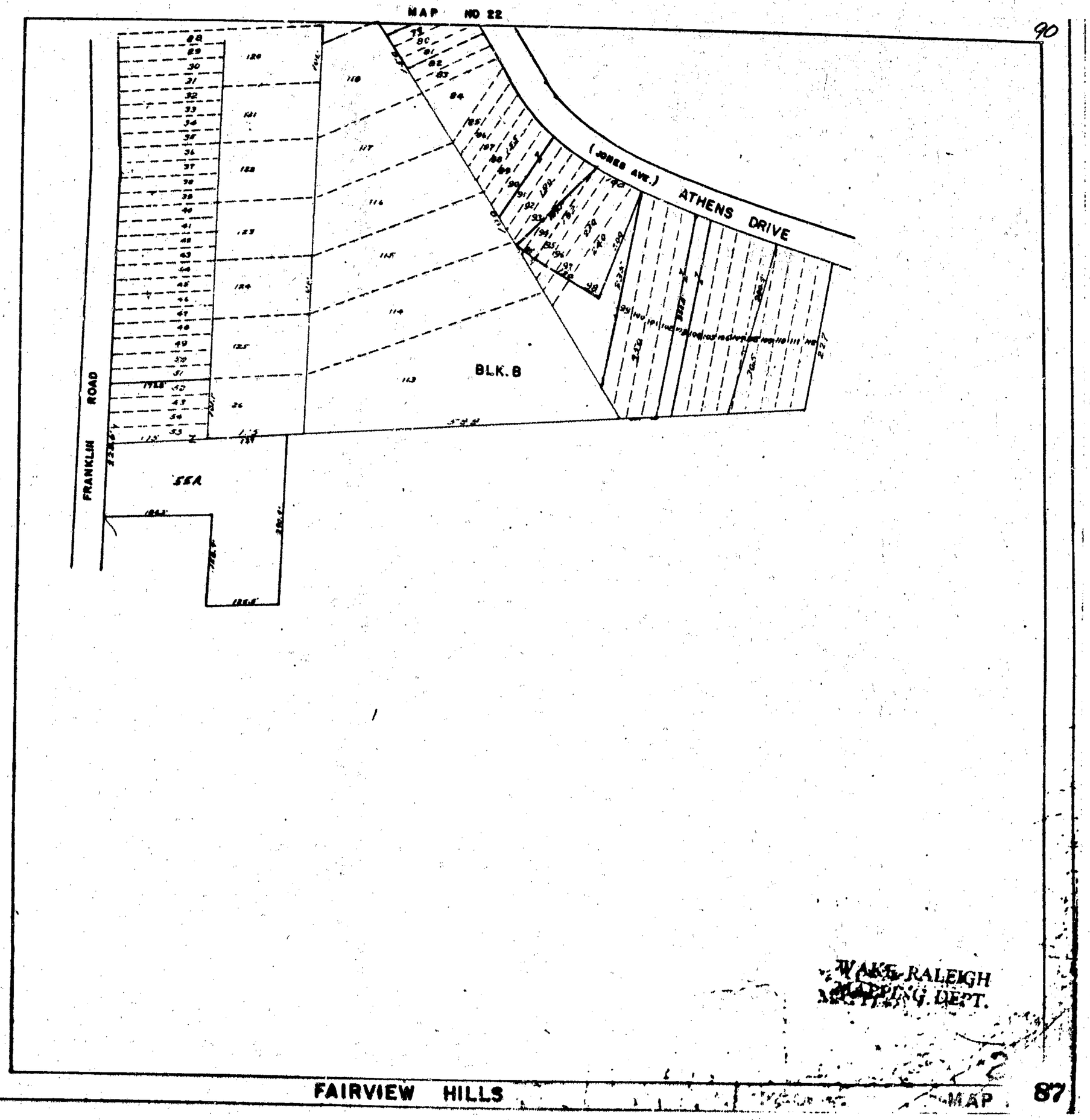
MAP NO 22
90
(JONES AVE.)
ATHENS DRIVE
BLK. B
FRANKLIN ROAD
SEA
MAP NO 24
WAKE RALEIGH
MAPPING DEPT.
FAIRVIEW HILLS
MAP
87

0159

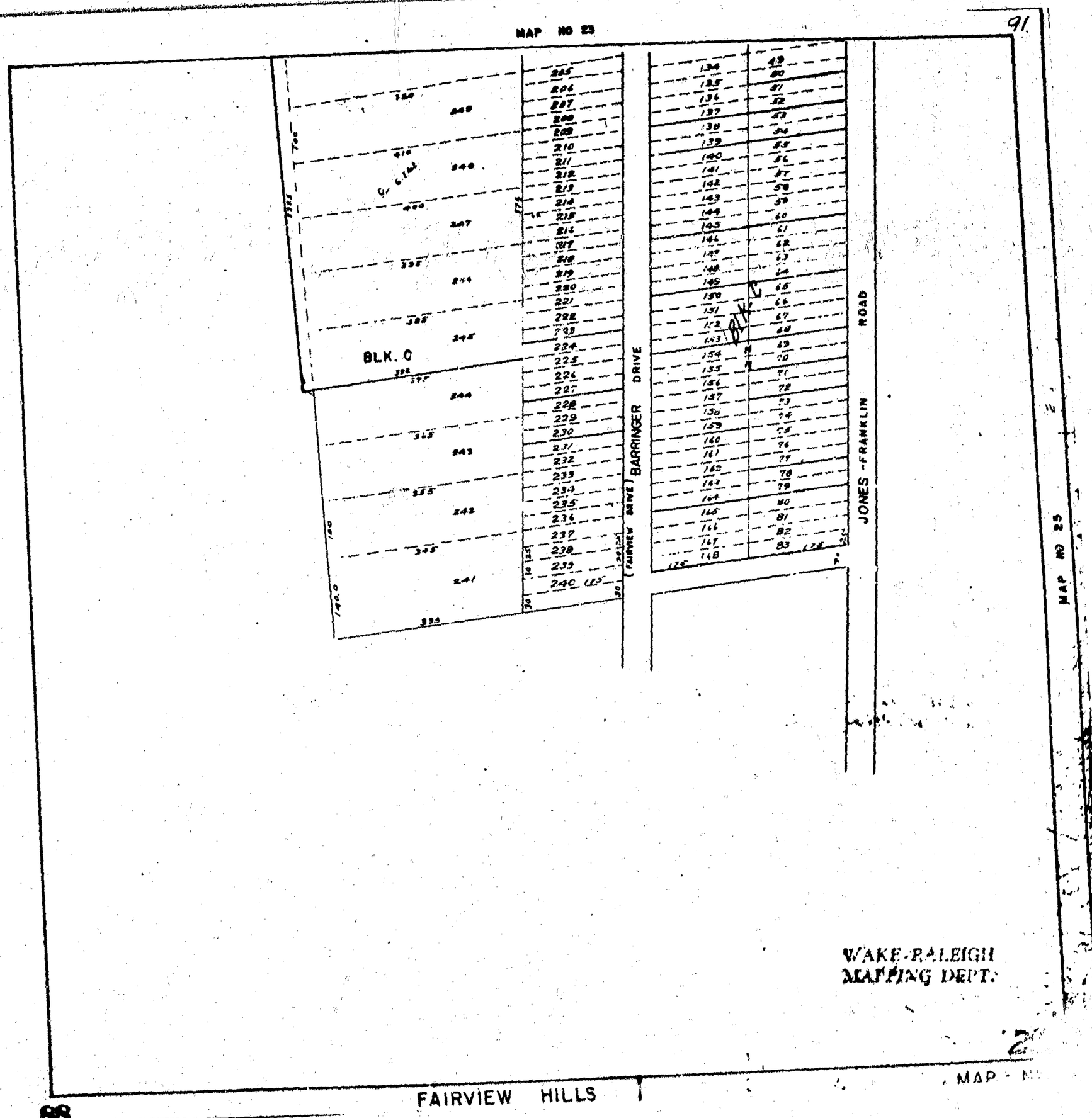
MAP NO 23
91.
BLK. C
BARRINGER DRIVE
(FAIRVIEW DRIVE)
JONES-FRANKLIN ROAD
MAP NO 25
WAKE-RALEIGH
MAPPING DEPT.
FAIRVIEW HILLS
88

0160

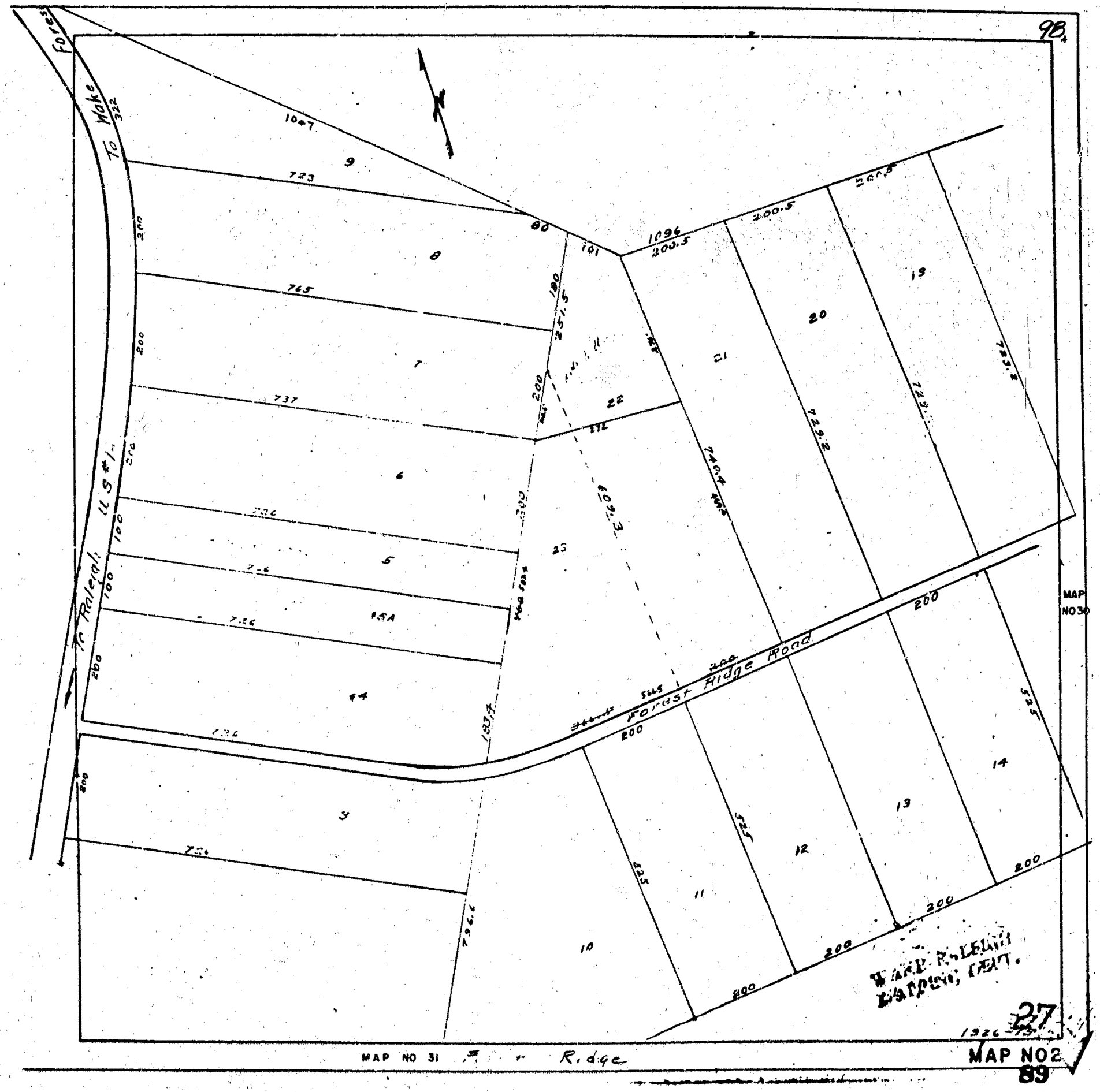
98
Forest
To Wake
322
To Raleigh
11.9 #/-
1047
723
765
737
9
8
7
6
5
15A
14
3
10
11
12
13
14
19
20
21
22
23
1096
200.5
Forest Ridge Road
MAP NO 30
MAP NO 31
Ridge
MAP NO2
27
89

0161

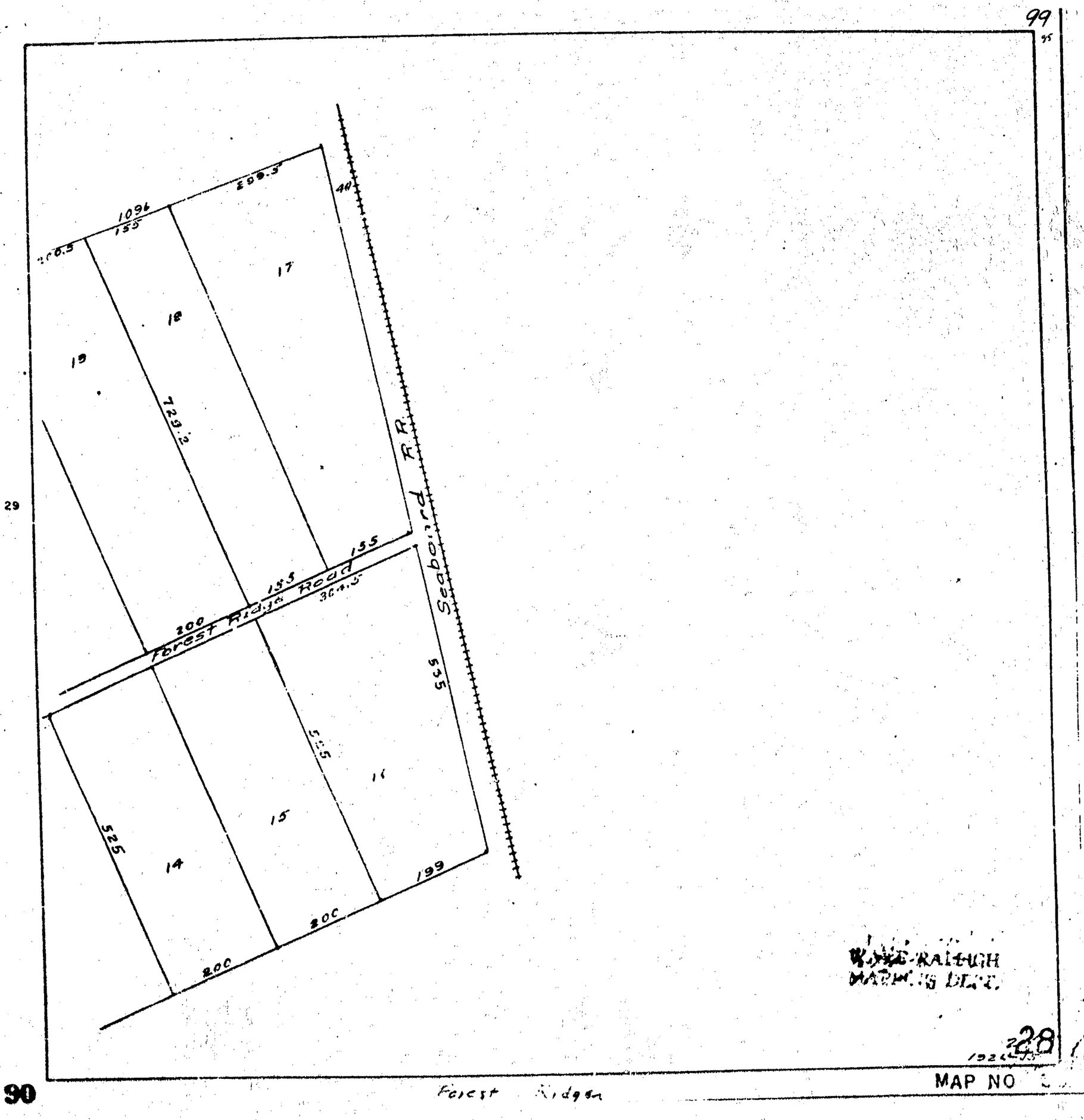
99
95
AP NO 29
1096
155
200.5
299.3
40
17
18
19
729.2
R.R.
Seaboard
155
155
304.3
Forest Ridge Road
200
555
555
11
15
14
525
199
200
200
28
MAP NO
30
Forest Ridge

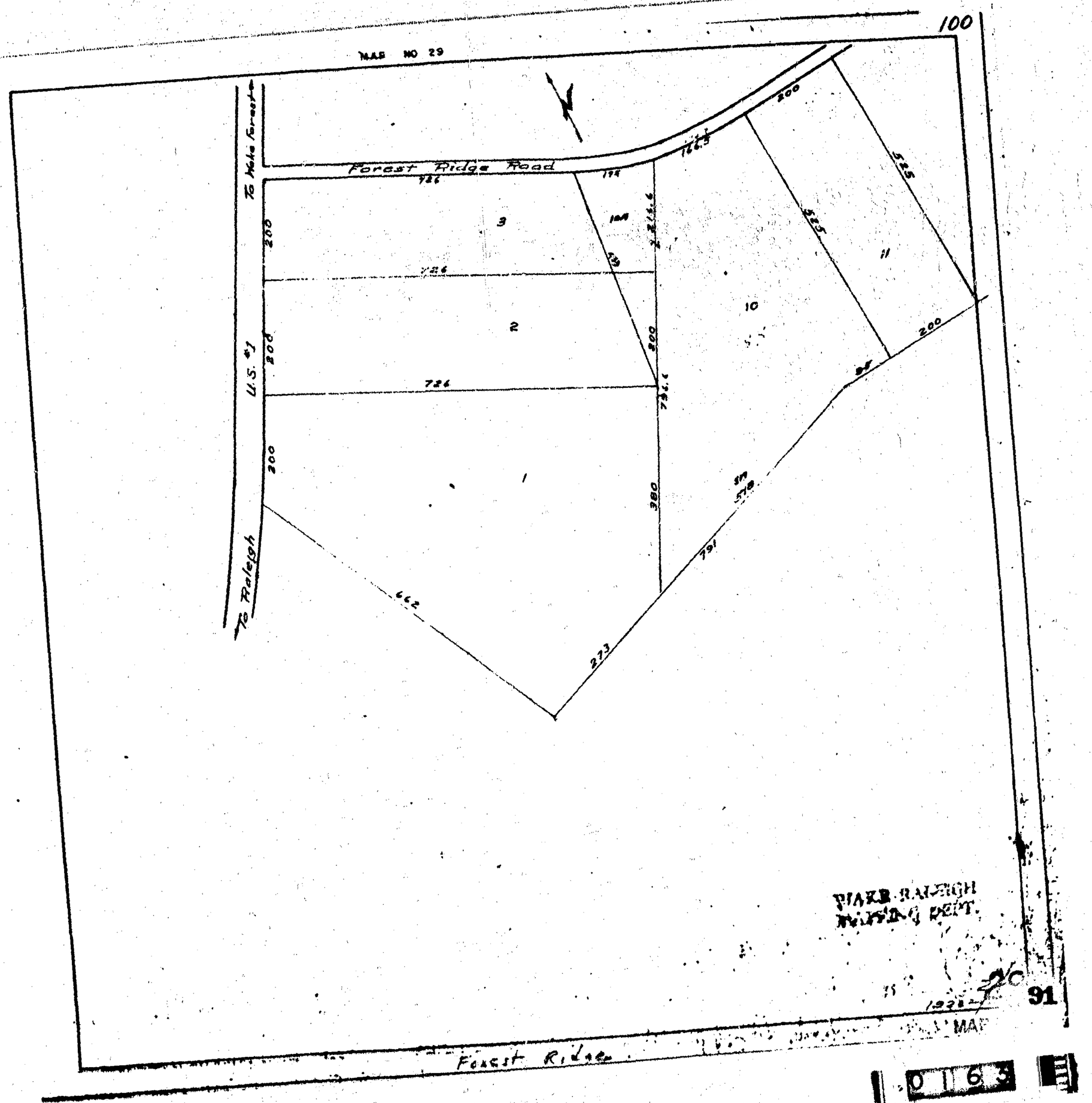
MAP NO 29
100
To Wake Forest
Forest Ridge Road
U.S. #1
To Raleigh
3
2
1
10
11
200
726
380
662
273
791
525
Forest Ridge
PLANE RALEIGH
PLANNING DEPT.
91
0163

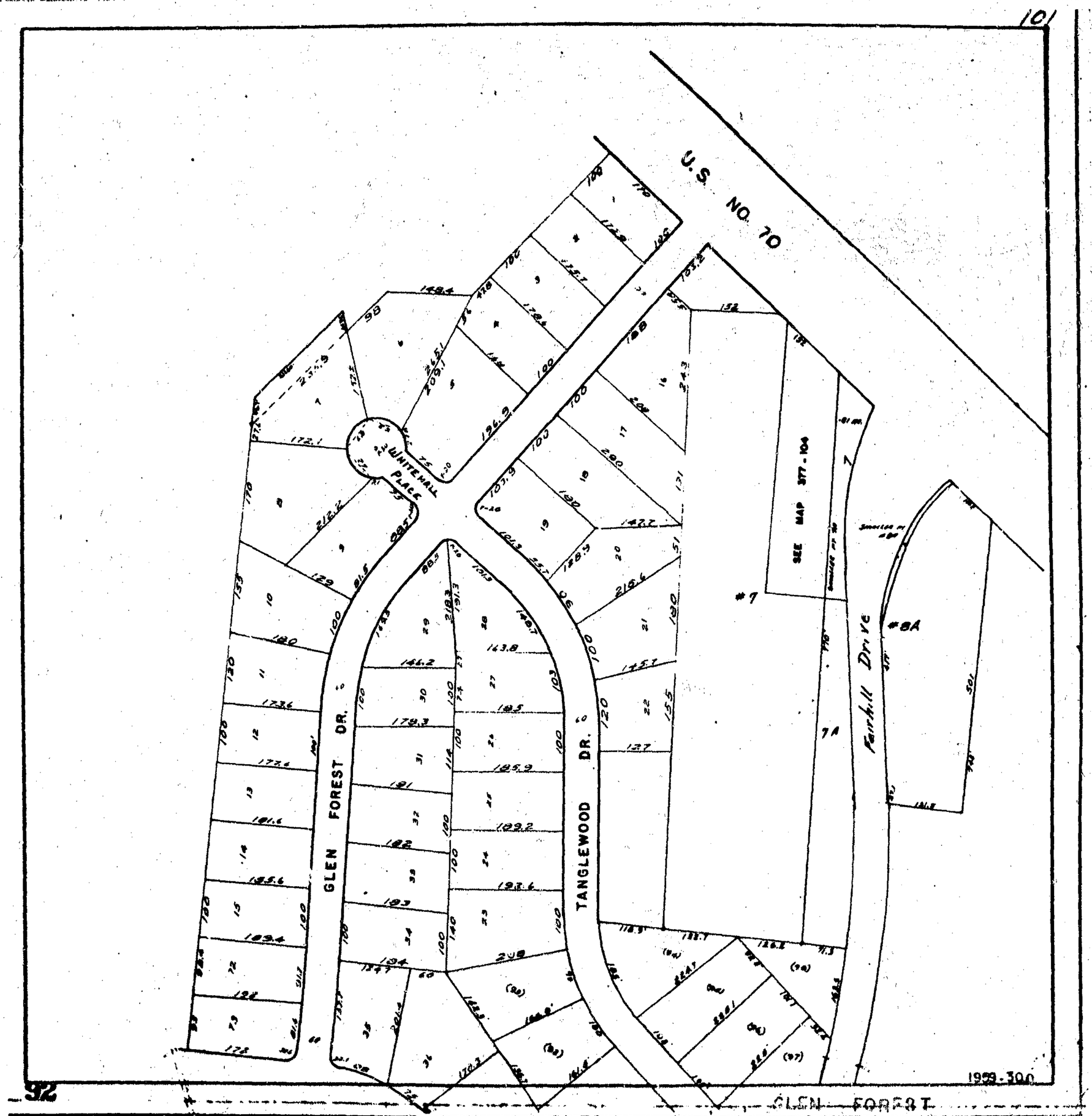
101
U.S. NO. 70
WHITEHALL PLACE
GLEN FOREST DR.
TANGLEWOOD DR.
Fairhill Drive
SEE MAP 377-104
#7
#8A
7
7A
1959-300
92
GLEN FOREST

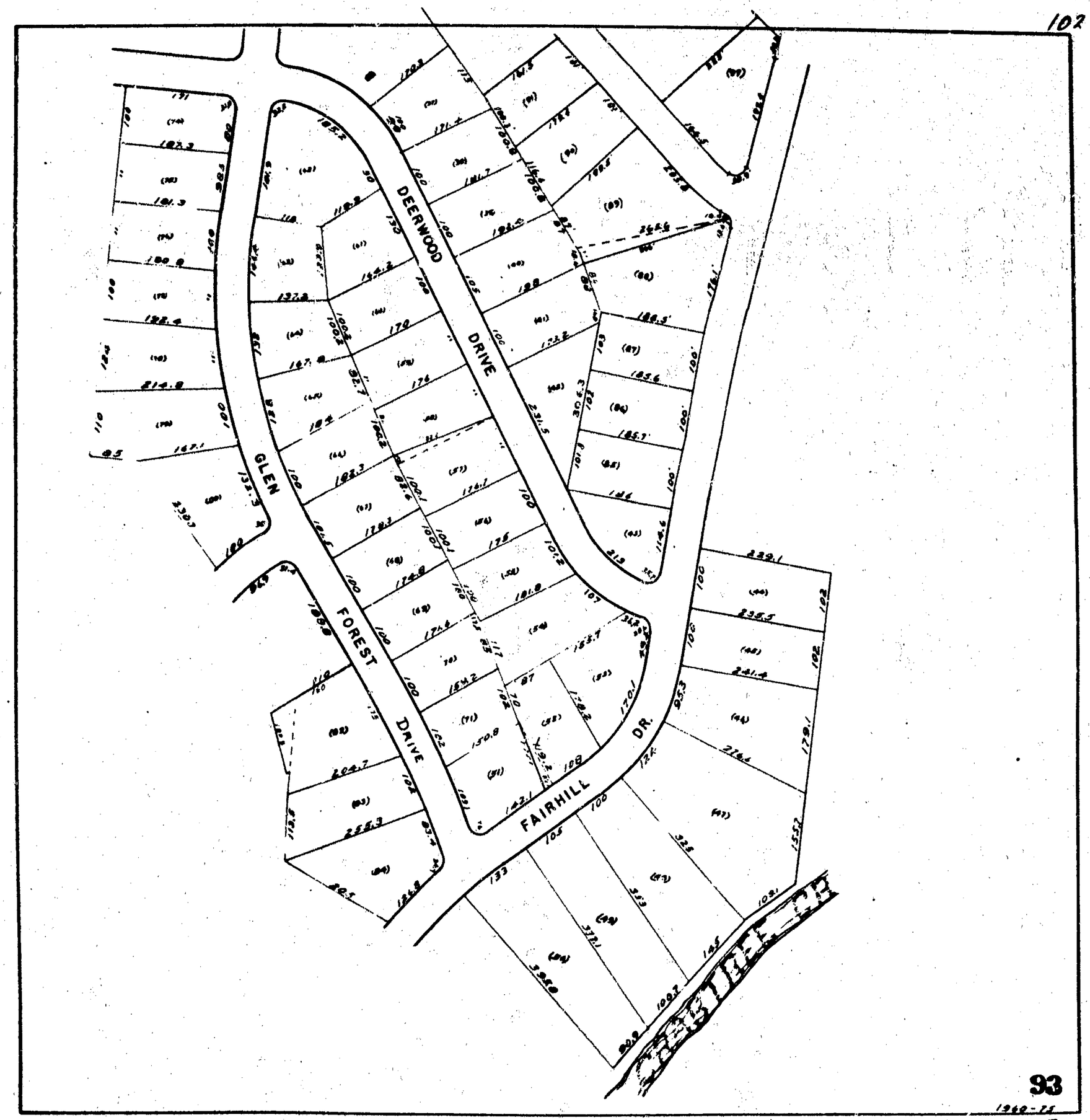

GLEN FOREST SECT. 2

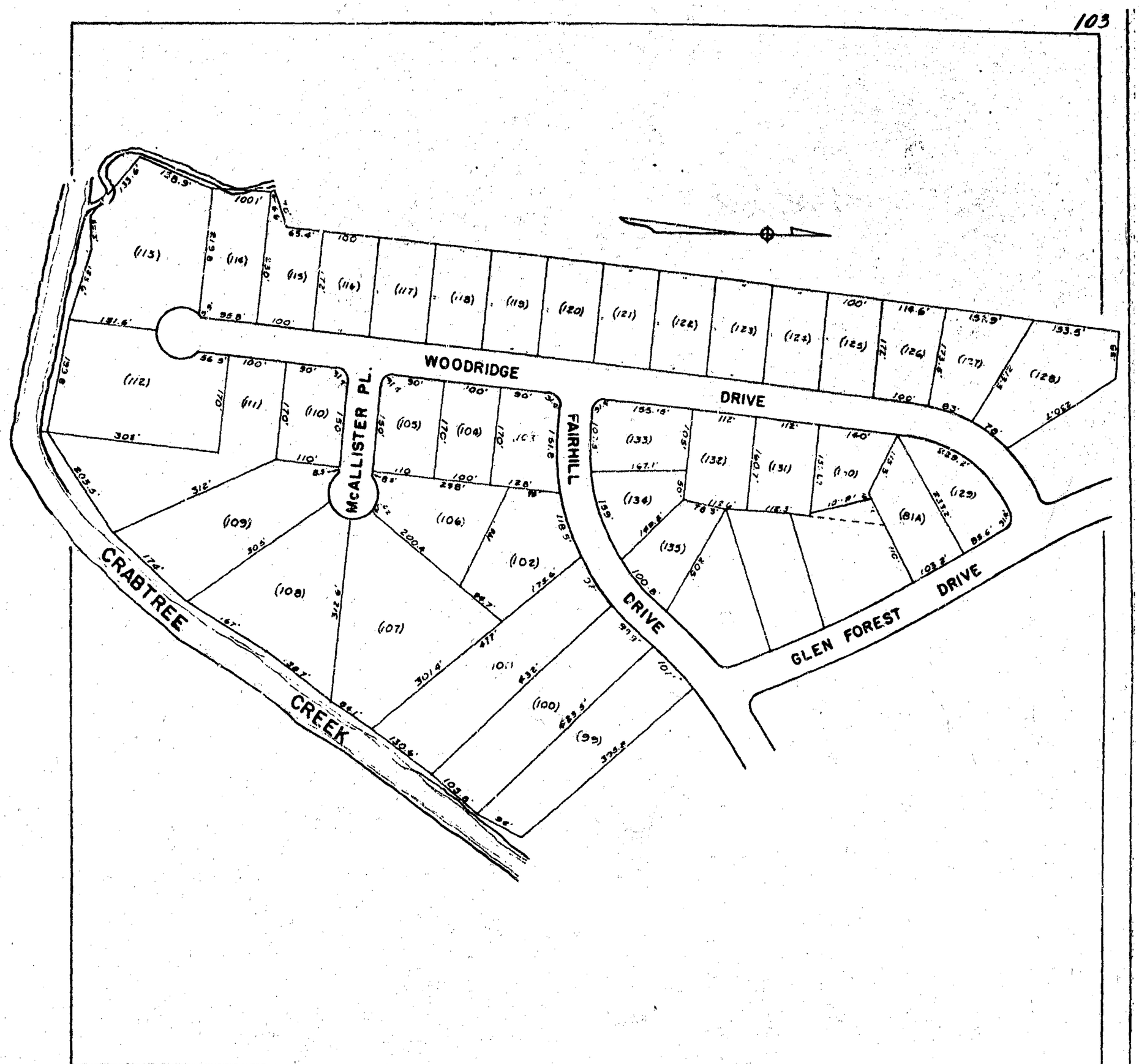

93-A

GLEN FOREST SECTION 4

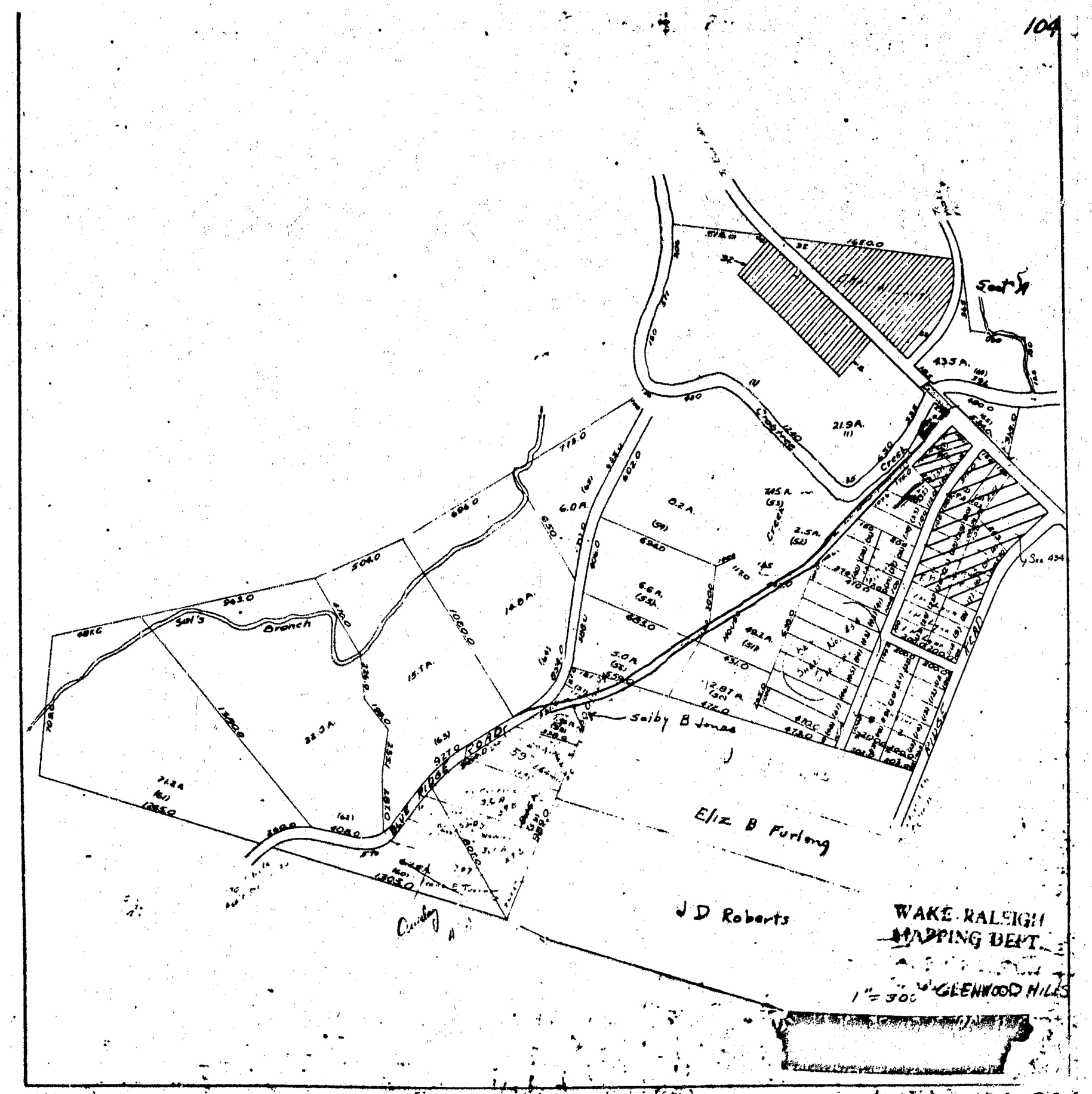
104
South
43.5 A.
21.9 A.
Creek
Sal's Branch
Blue Ridge Road
Saiby B Jones
Eliz B Furlong
J D Roberts
WAKE RALEIGH
MAPPING DEPT.
1" = 300'
GLENWOOD HILLS
94

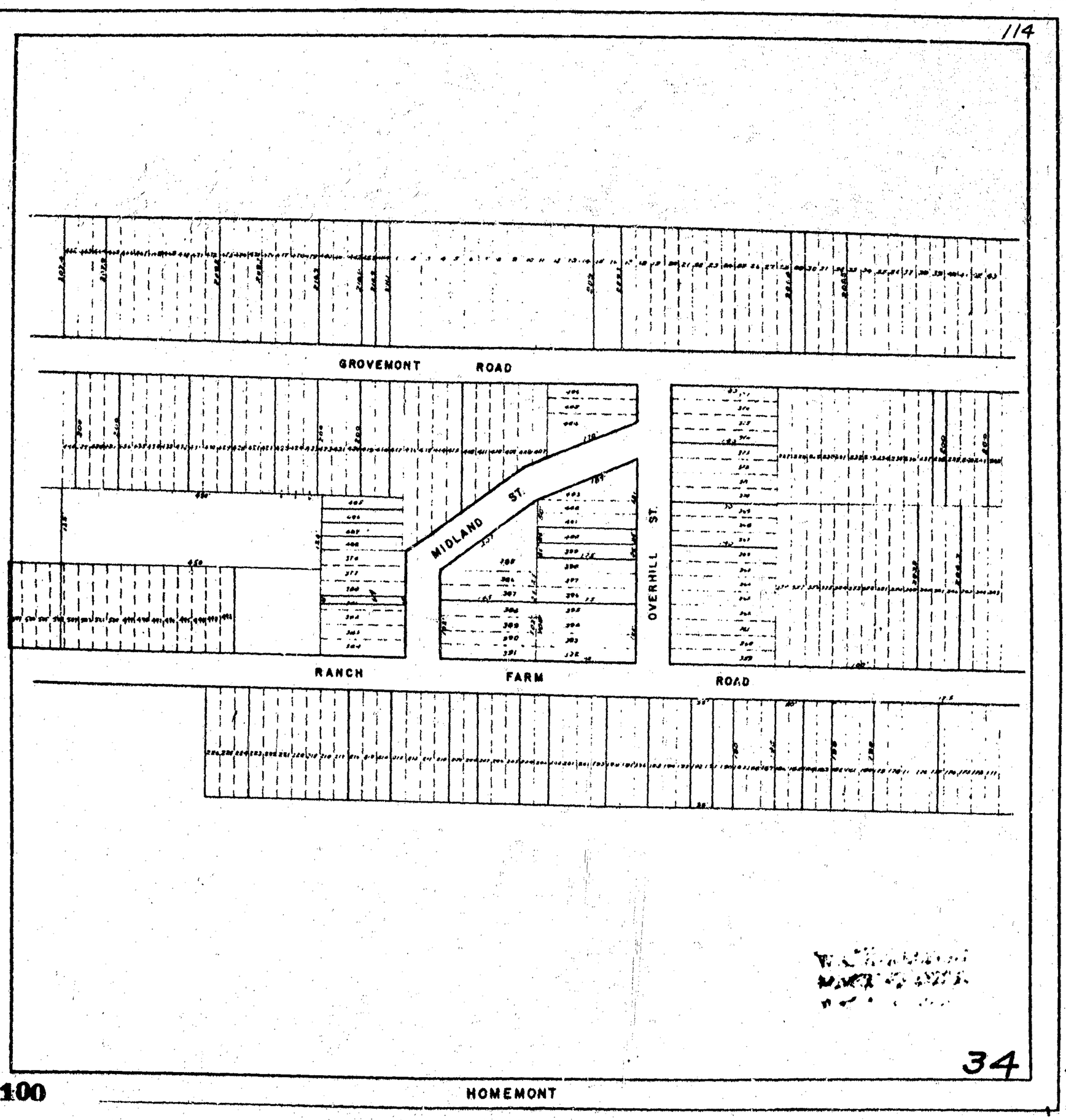
114
GROVEMONT ROAD
MIDLAND ST.
OVERHILL ST.
RANCH
FARM
ROAD
34
100
HOMEMONT

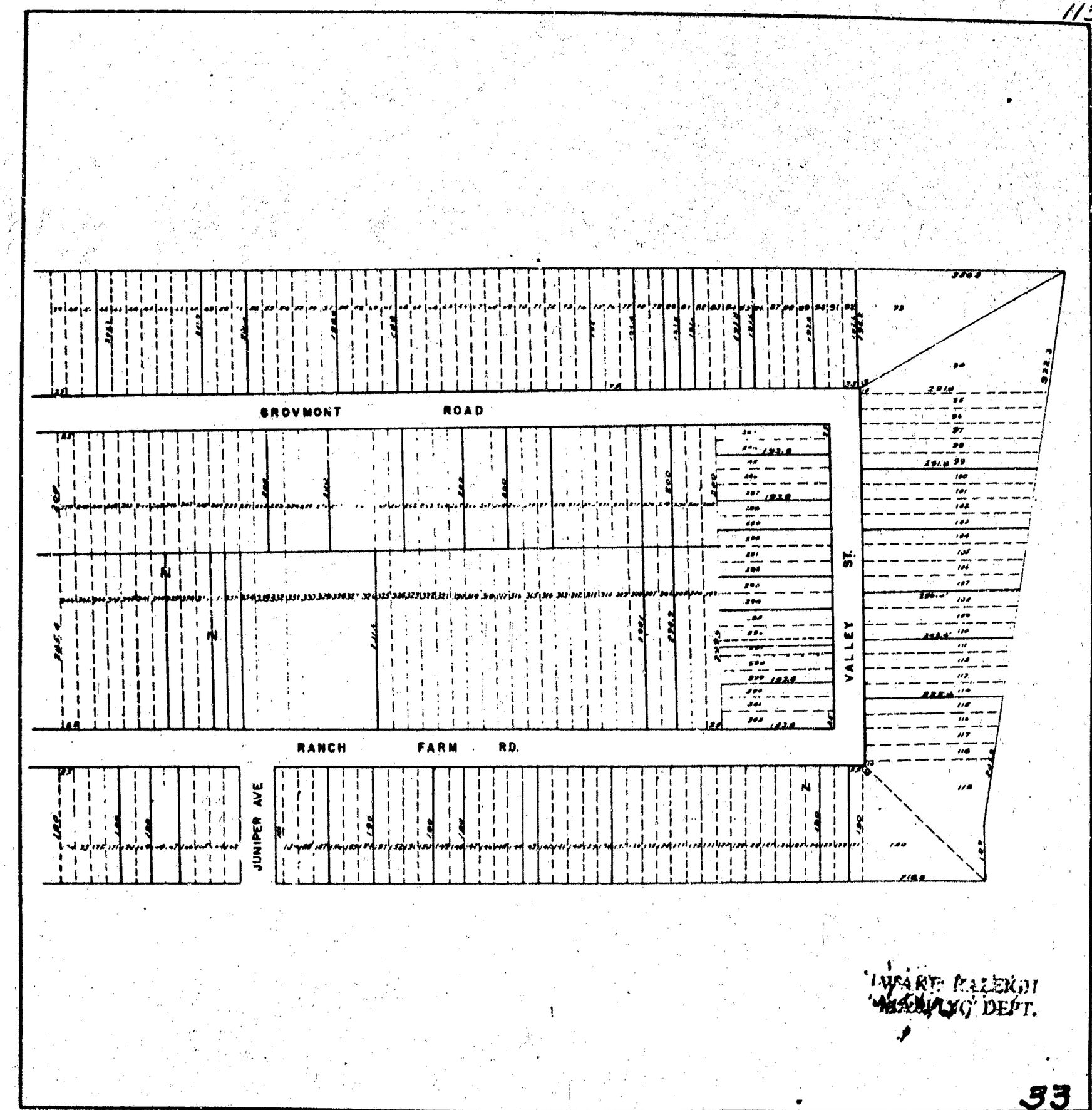

WARE RALEIGH
MAPPING DEPT.

0169

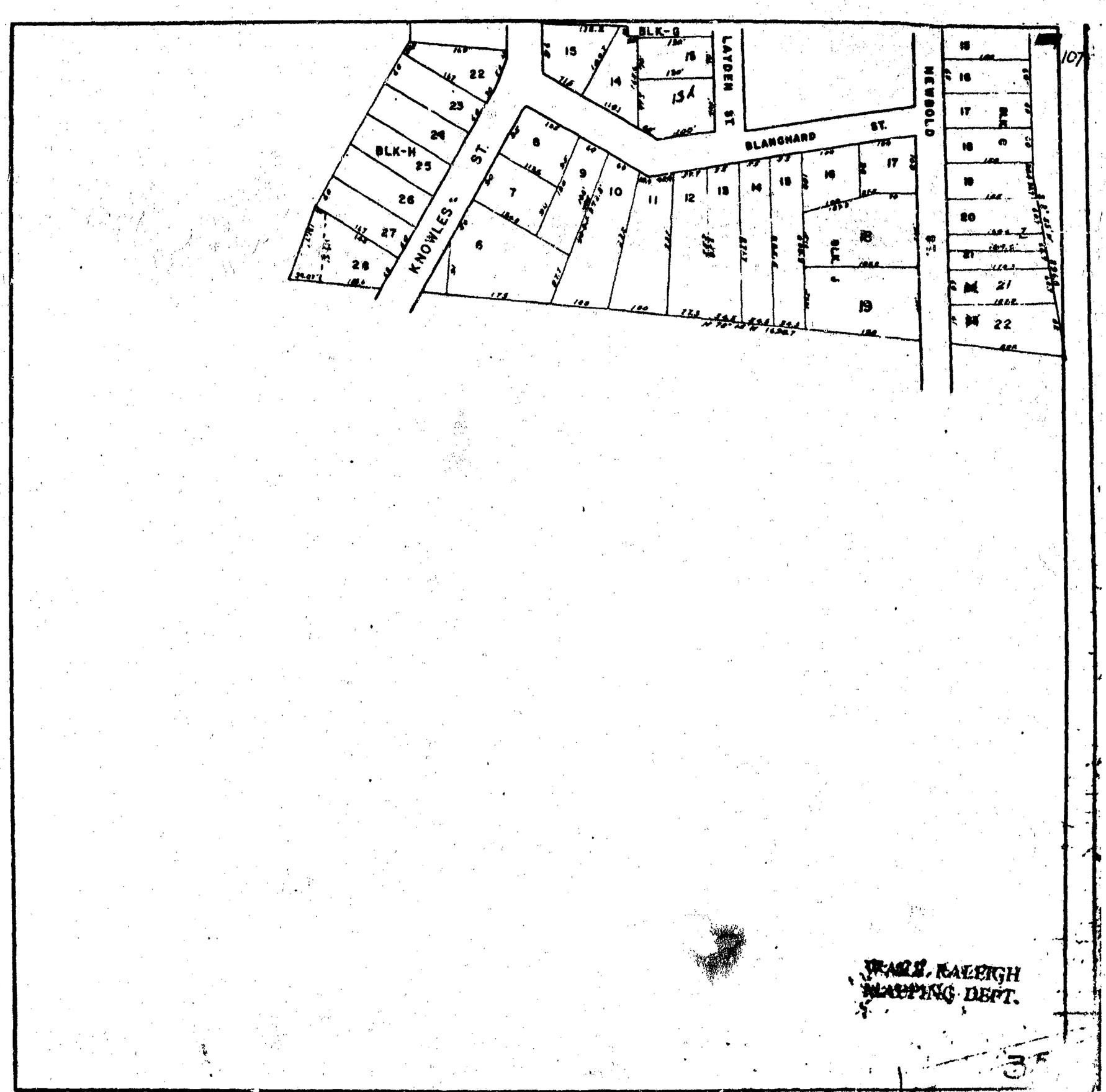

101 HERTFORD VILLAGE

0170

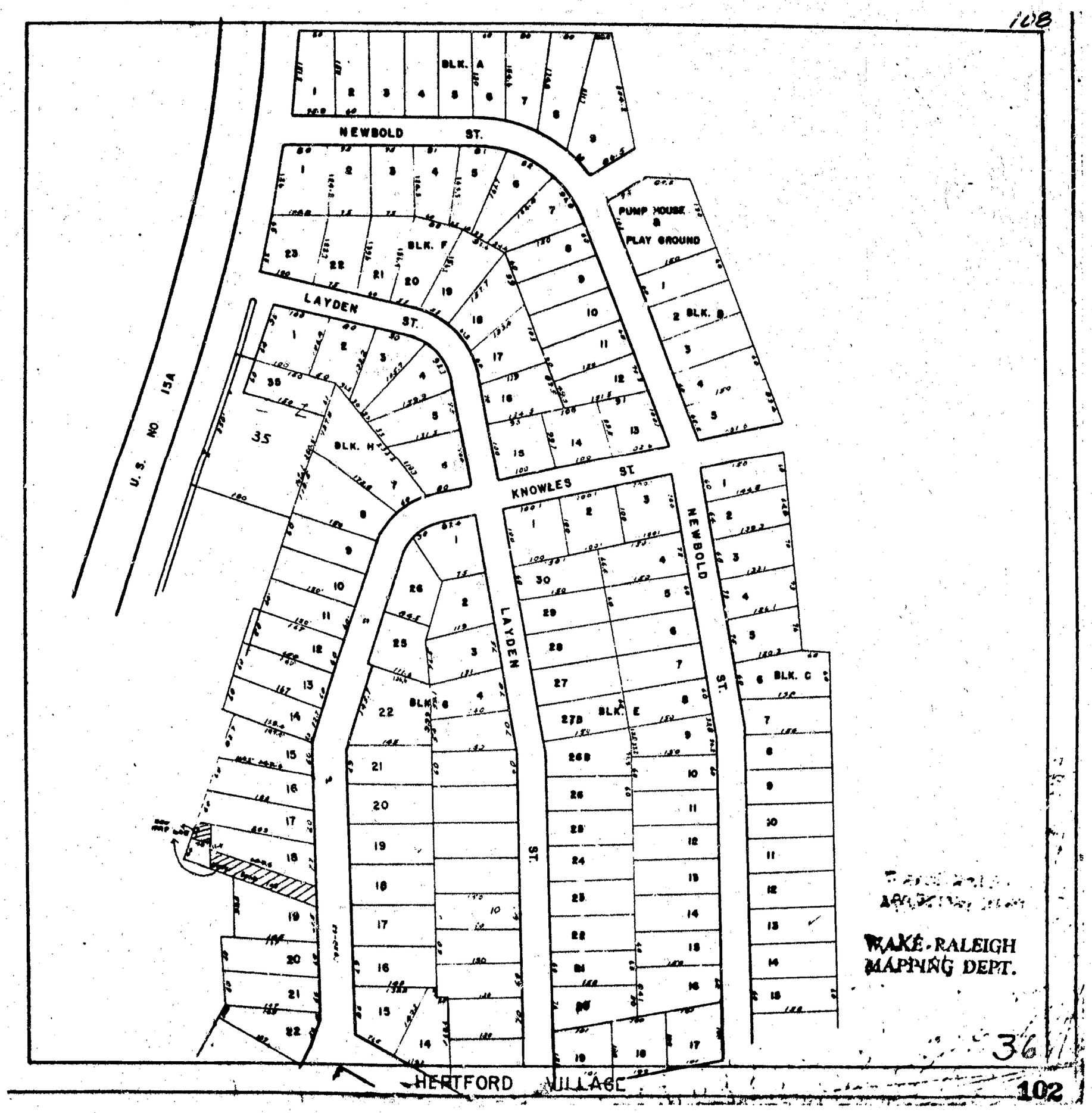
108
BLK. A
NEWBOLD ST.
PUMP HOUSE & PLAY GROUND
BLK. F
LAYDEN ST.
2 BLK. B
U.S. NO. 13A
35
BLK. H
KNOWLES ST.
NEWBOLD ST.
LAYDEN ST.
BLK. C
BLK. G
BLK. E
WAKE-RALEIGH MAPPING DEPT.
36
HERTFORD VILLAGE
102

0171

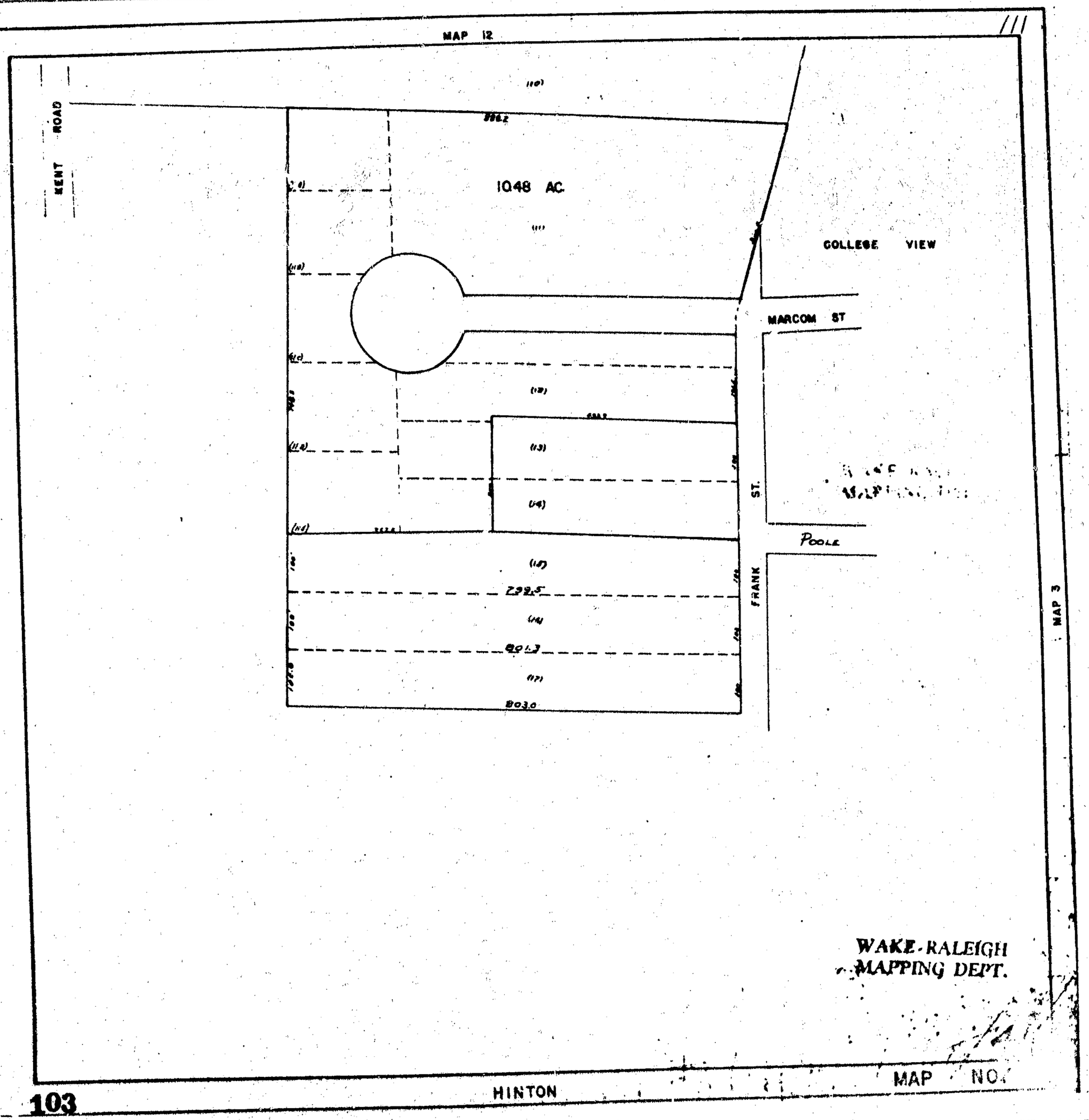
MAP 12
KENT ROAD
10.48 AC.
COLLEGE VIEW
MARCOM ST
ST.
POOLE
FRANK
MAP 3
WAKE-RALEIGH
MAPPING DEPT.
HINTON
MAP NO.

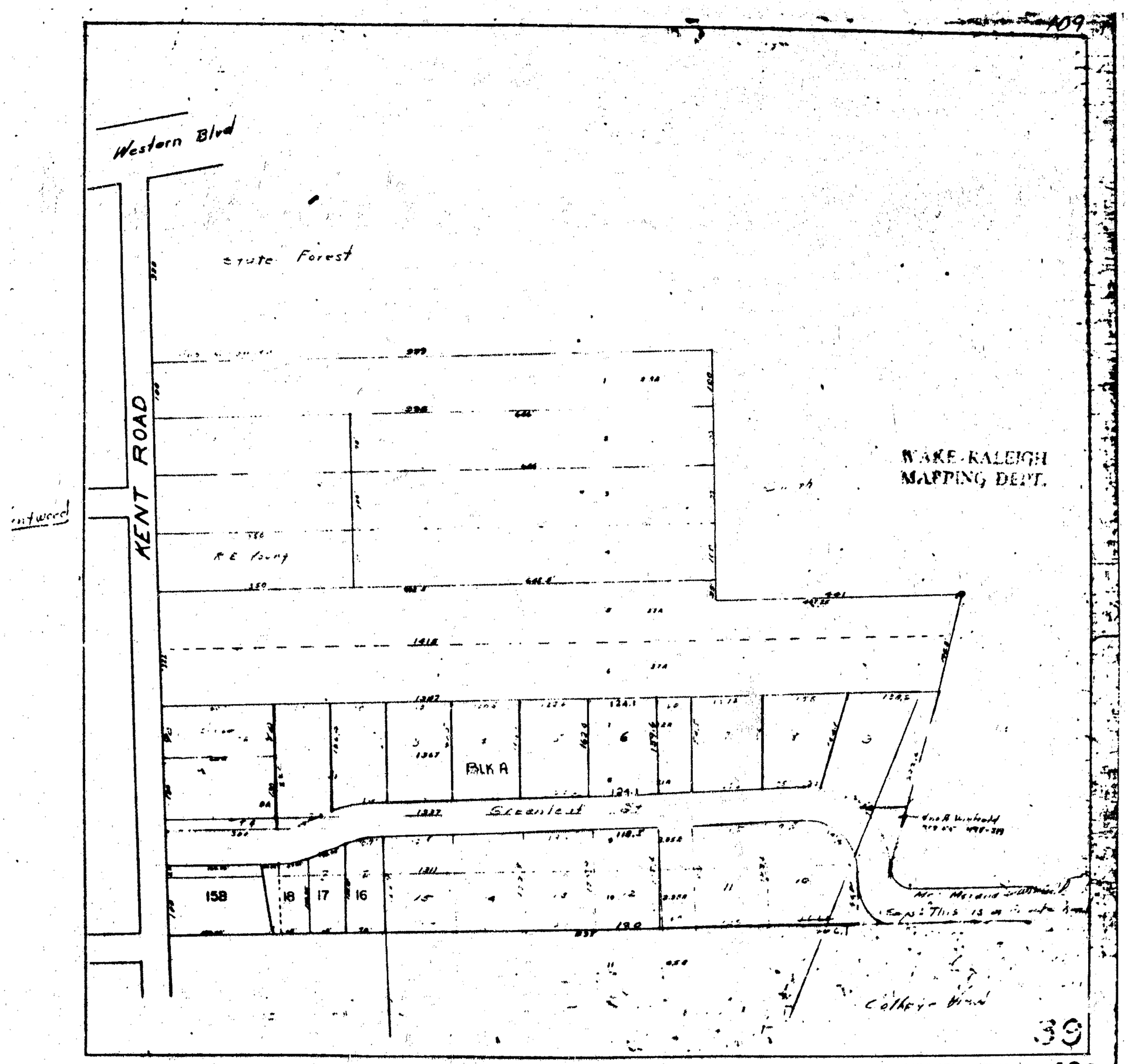

HINTON SUB. 104

0173

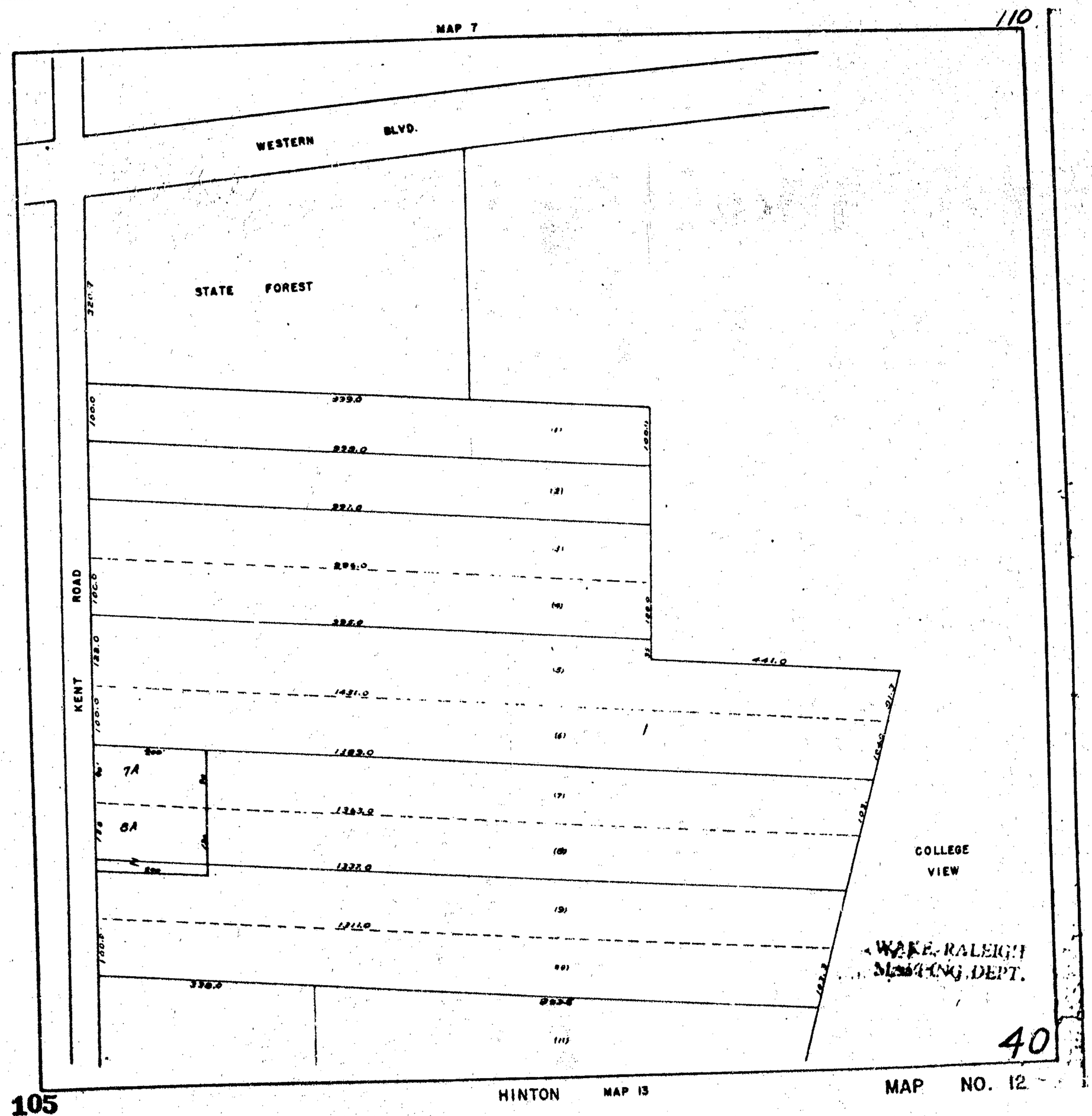
110
MAP 7
WESTERN BLVD.
STATE FOREST
KENT ROAD
7A
8A
COLLEGE VIEW
WAKE-RALEIGH
PLANNING DEPT.
40
105
HINTON MAP 13
MAP NO. 12

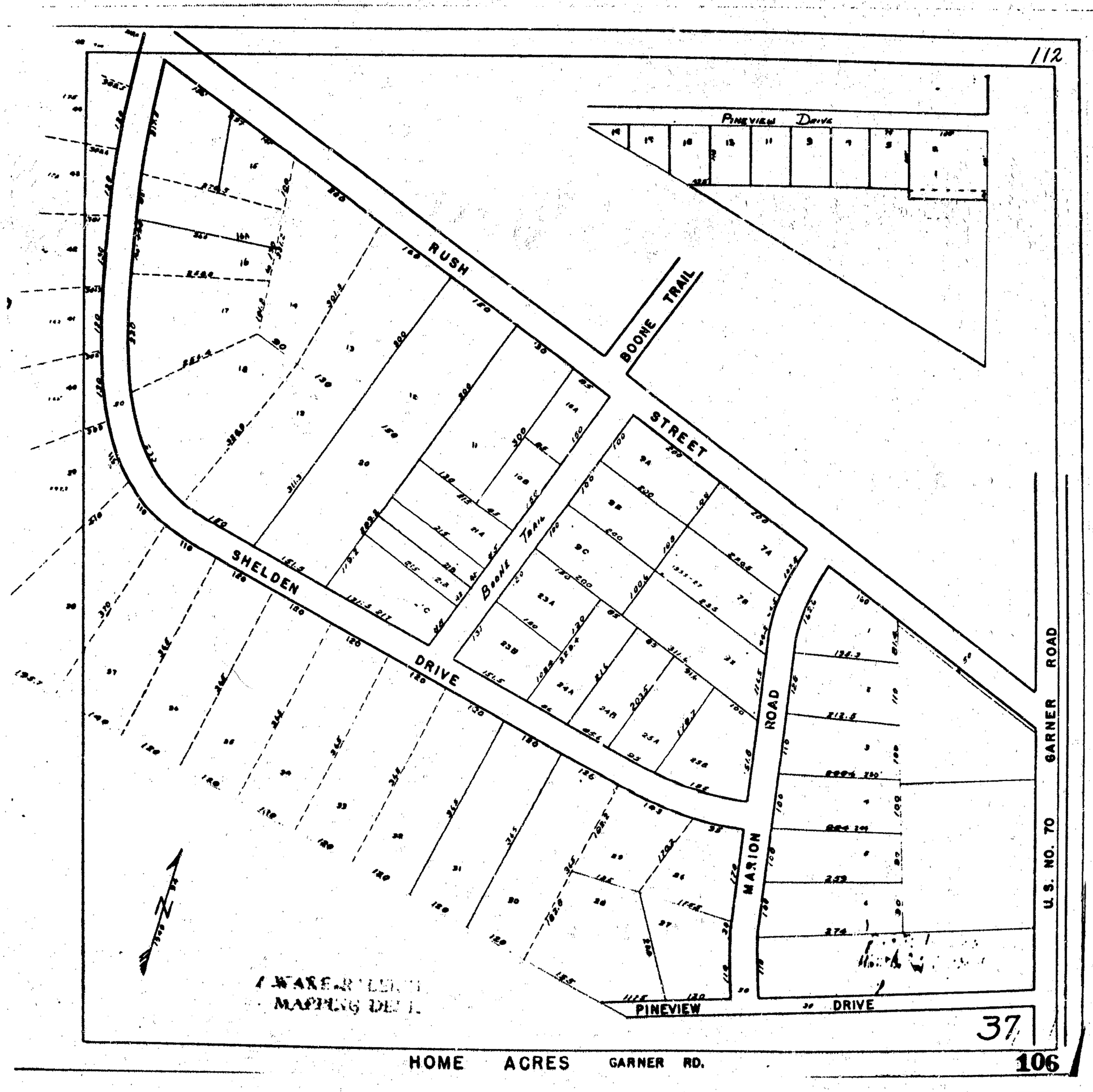
112
PINEVIEW DRIVE
RUSH
BOONE TRAIL
STREET
SHELDEN
DRIVE
BOONE TRAIL
MARION
ROAD
GARNER ROAD
U.S. NO. 70
PINEVIEW
DRIVE
37
HOME ACRES GARNER RD.
106

115

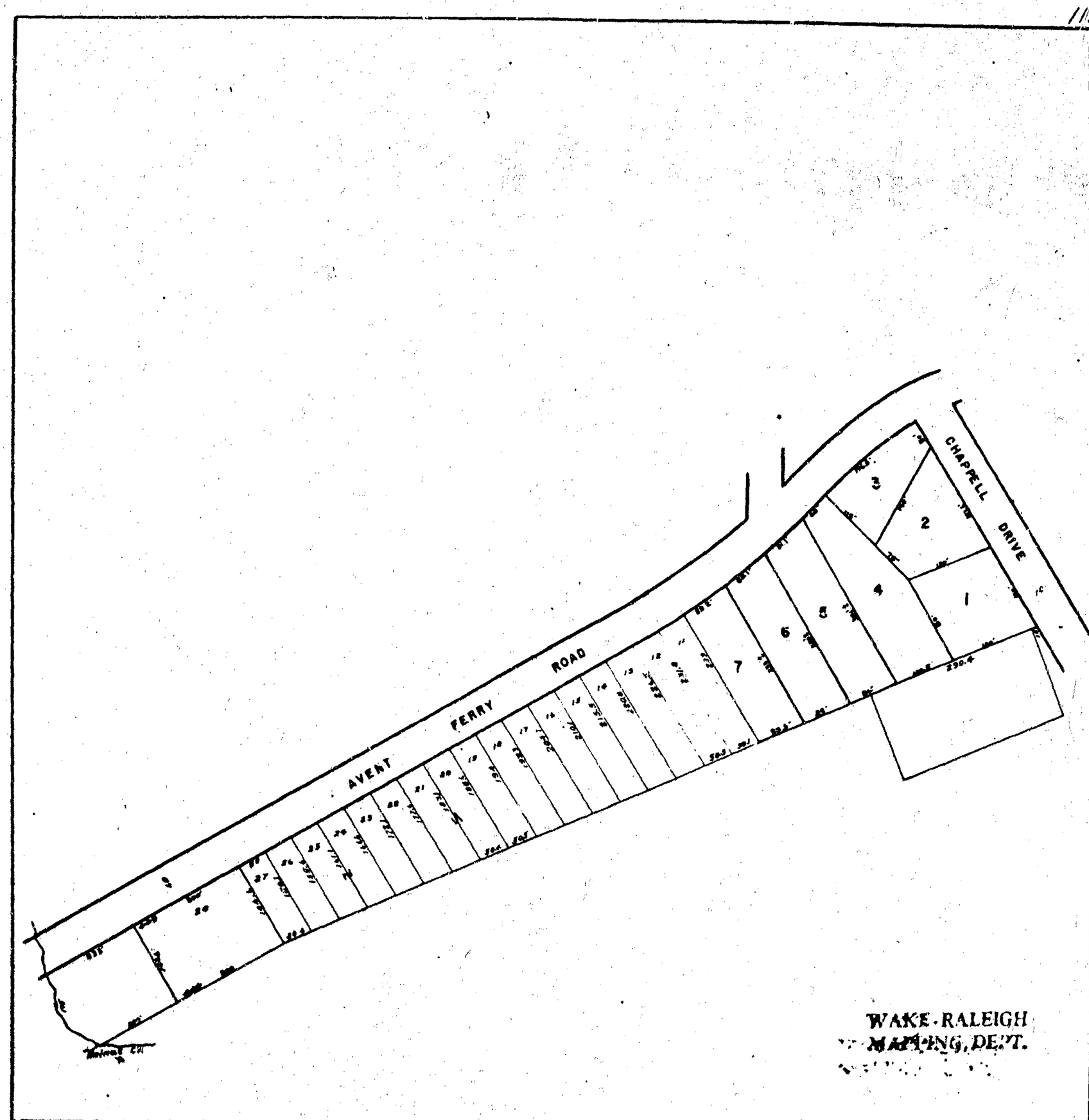

102 ISLES FOREST MOTH. TWSHP

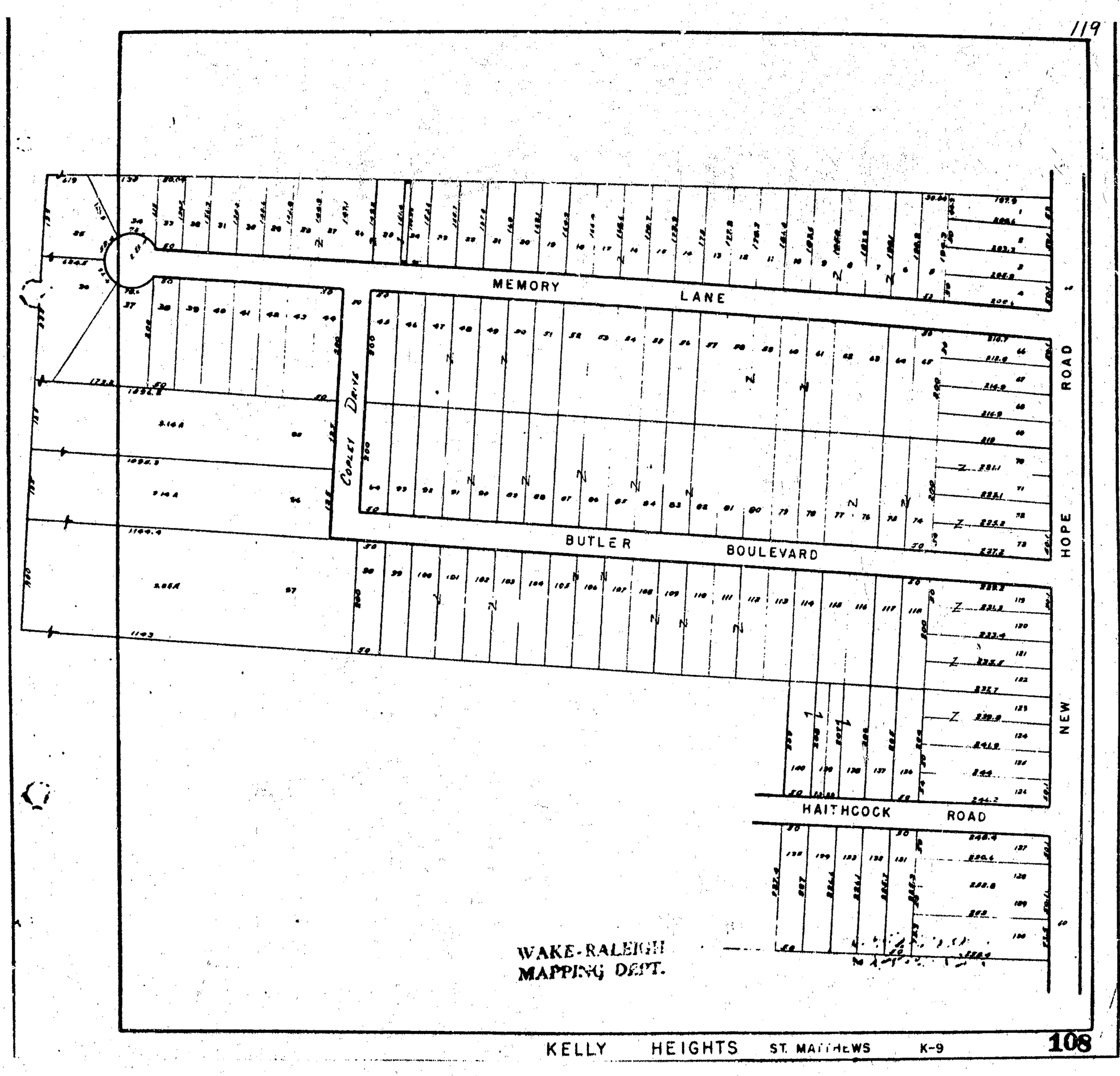
MEMORY LANE
COPLEY DRIVE
BUTLER BOULEVARD
HAITHCOCK ROAD
NEW HOPE ROAD
WAKE-RALEIGH
MAPPING DEPT.

0 1 7 7

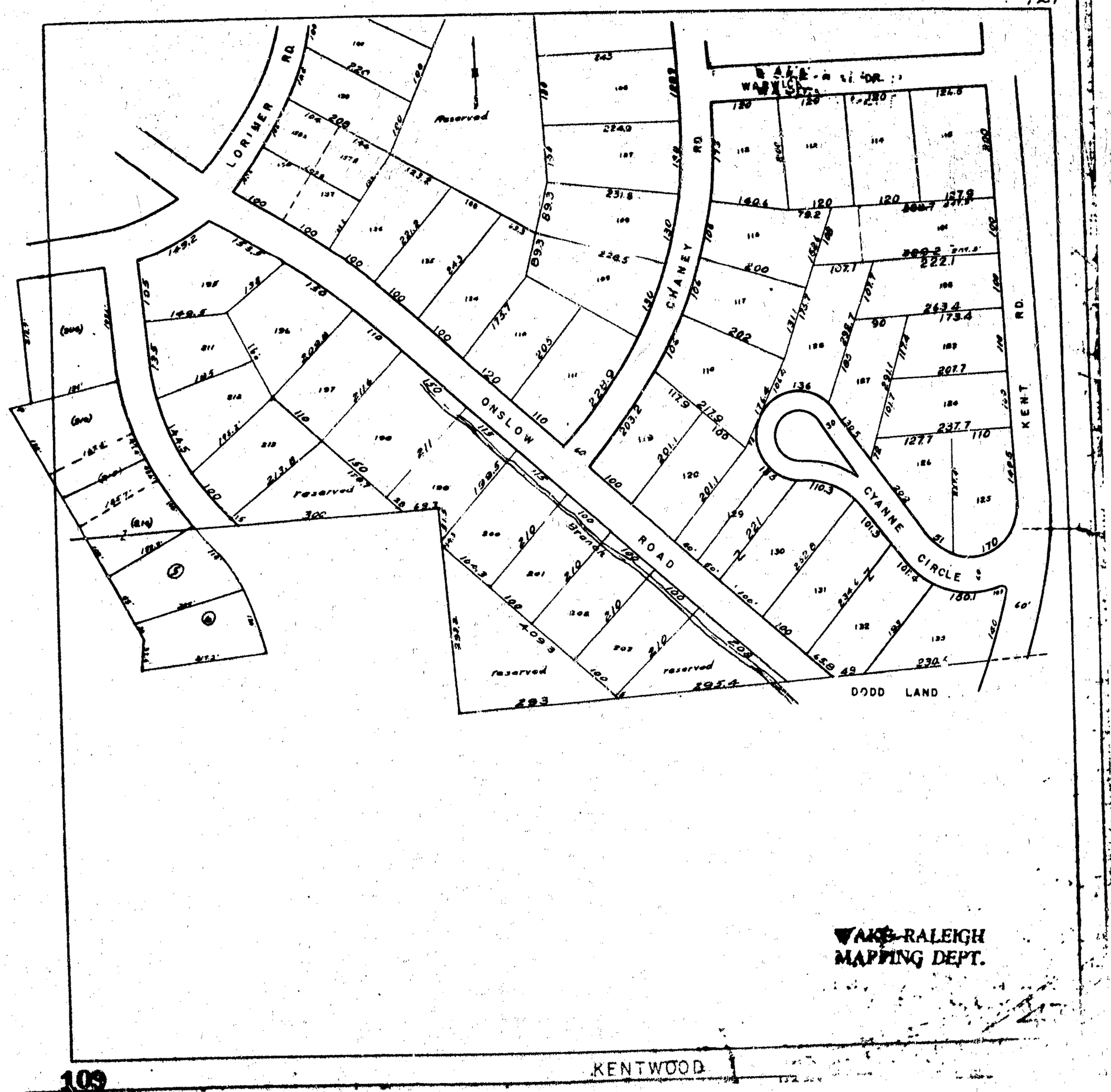
LORIMER RD.
Reserved
CHANEY RD.
ONSLOW ROAD
Branch
CYANNE CIRCLE
KENT RD.
reserved
DODD LAND
KENTWOOD
WAKE-RALEIGH
MAPPING DEPT.

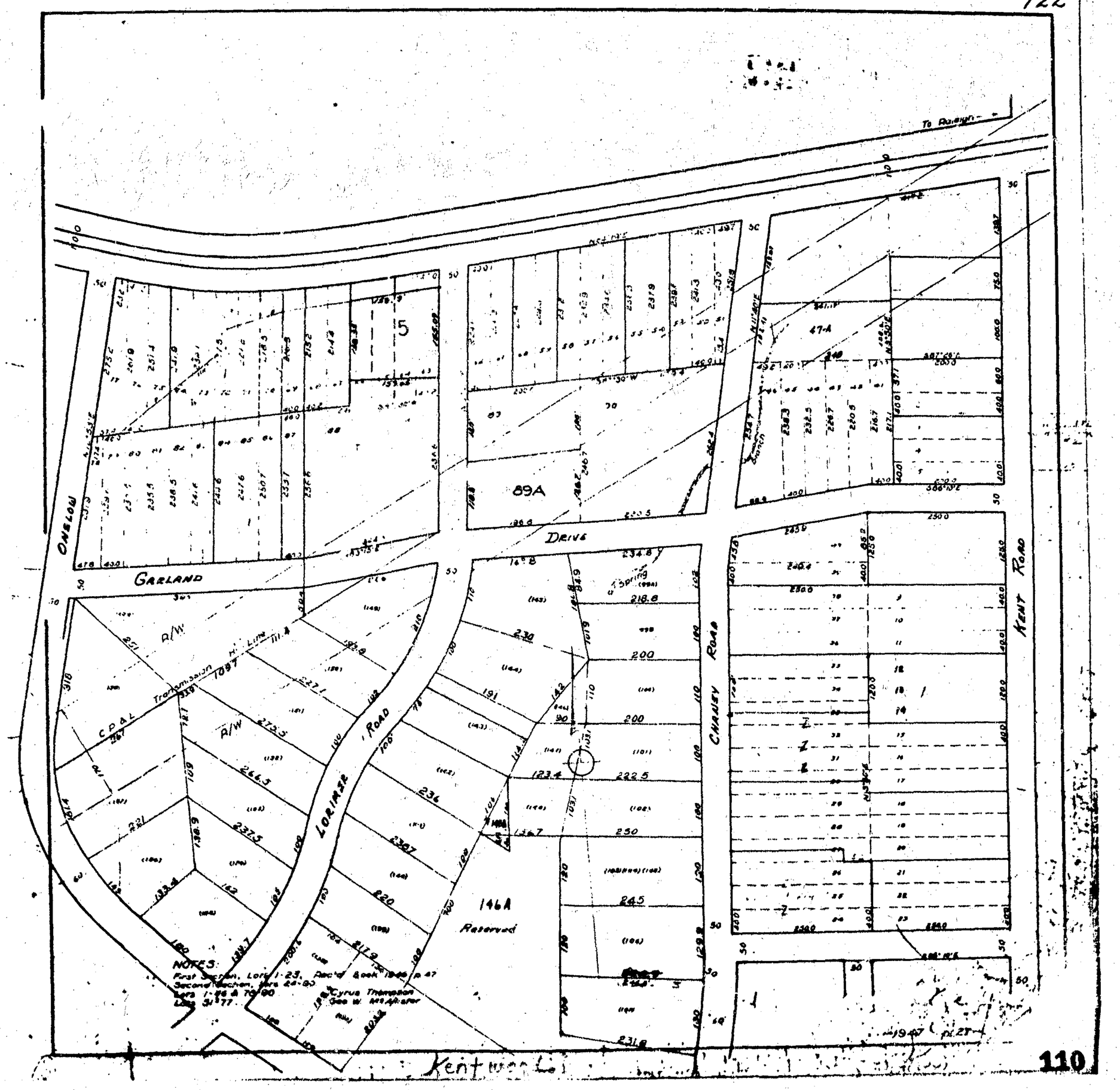
To Raleigh
Onslow
Garland
Drive
Lorimer
Road
Charley
Road
Kent Road
Kent
5
89A
47-A
146A
Reserved
R/W
C.P.&L.
Transmission
Line
Spring
NOTES:
First Section, Lots 1-23, Rec'd Book
Second Section, Lots 24-83
Lots 1-46 & 70-80
Line 3/77
Cyrus Thompson
Geo. W. McAlister
110

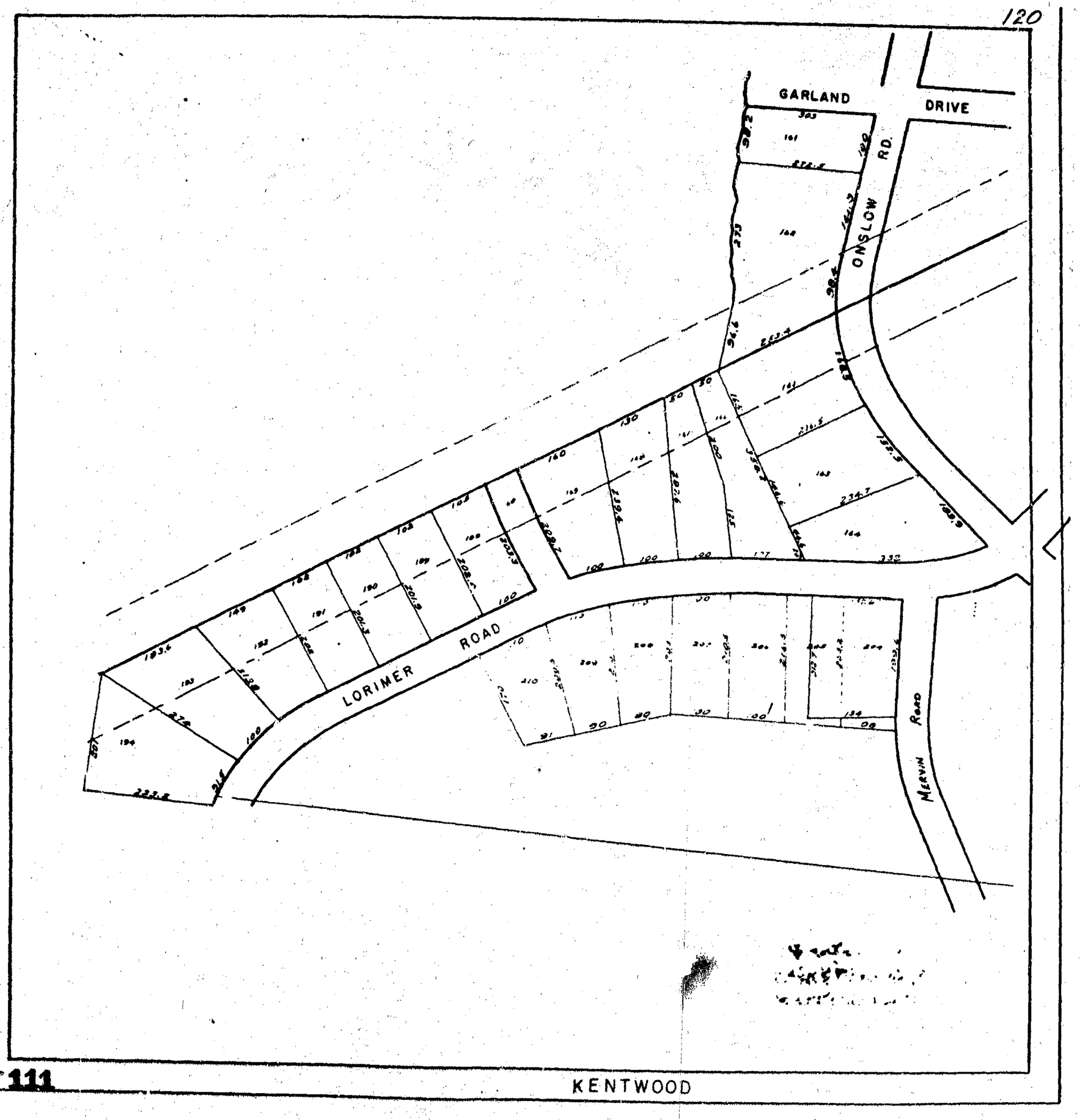
120
GARLAND
DRIVE
ONSLOW RD.
LORIMER ROAD
MERVIN ROAD
111
KENTWOOD

0180

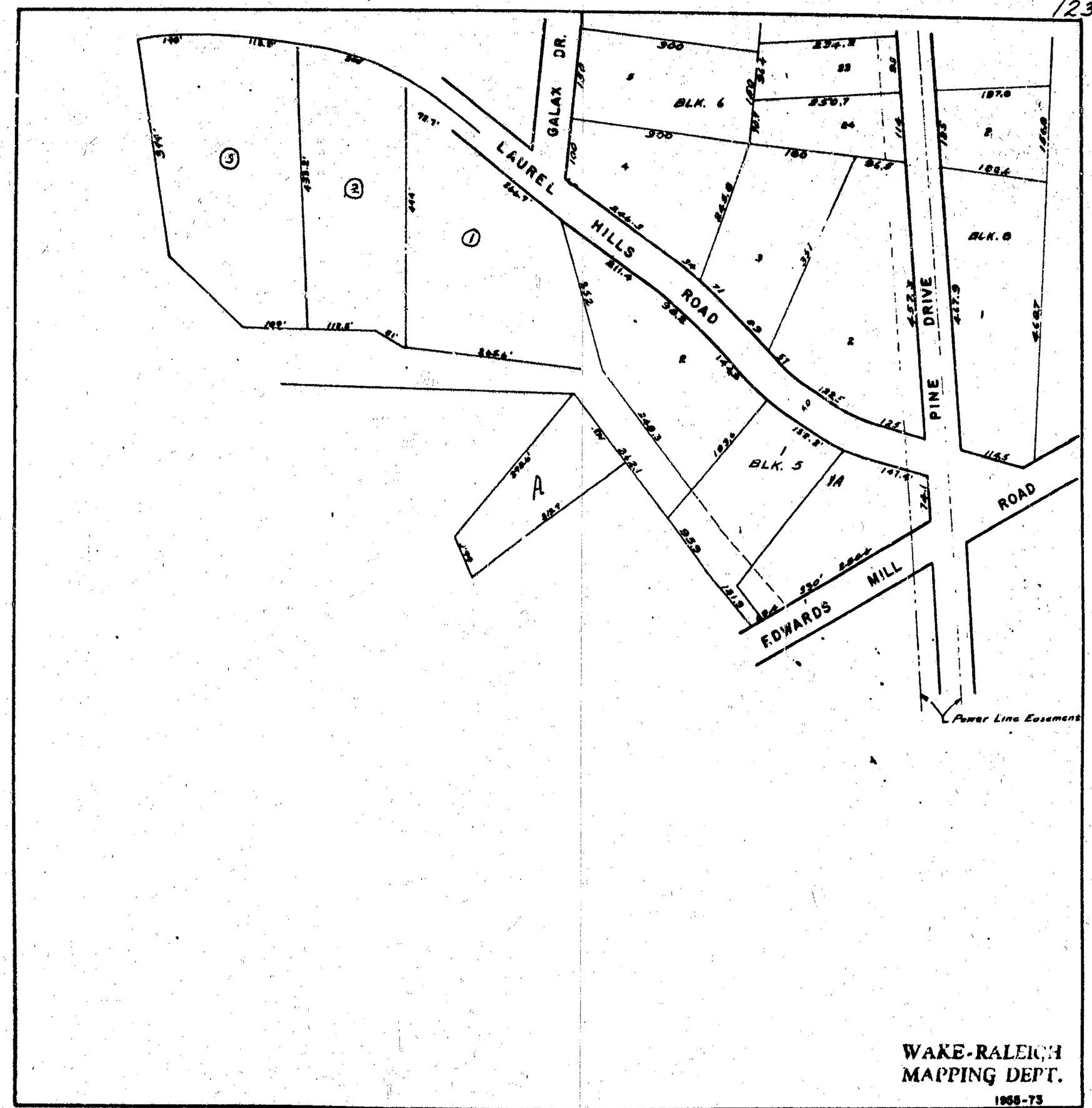

LAUREL HILLS

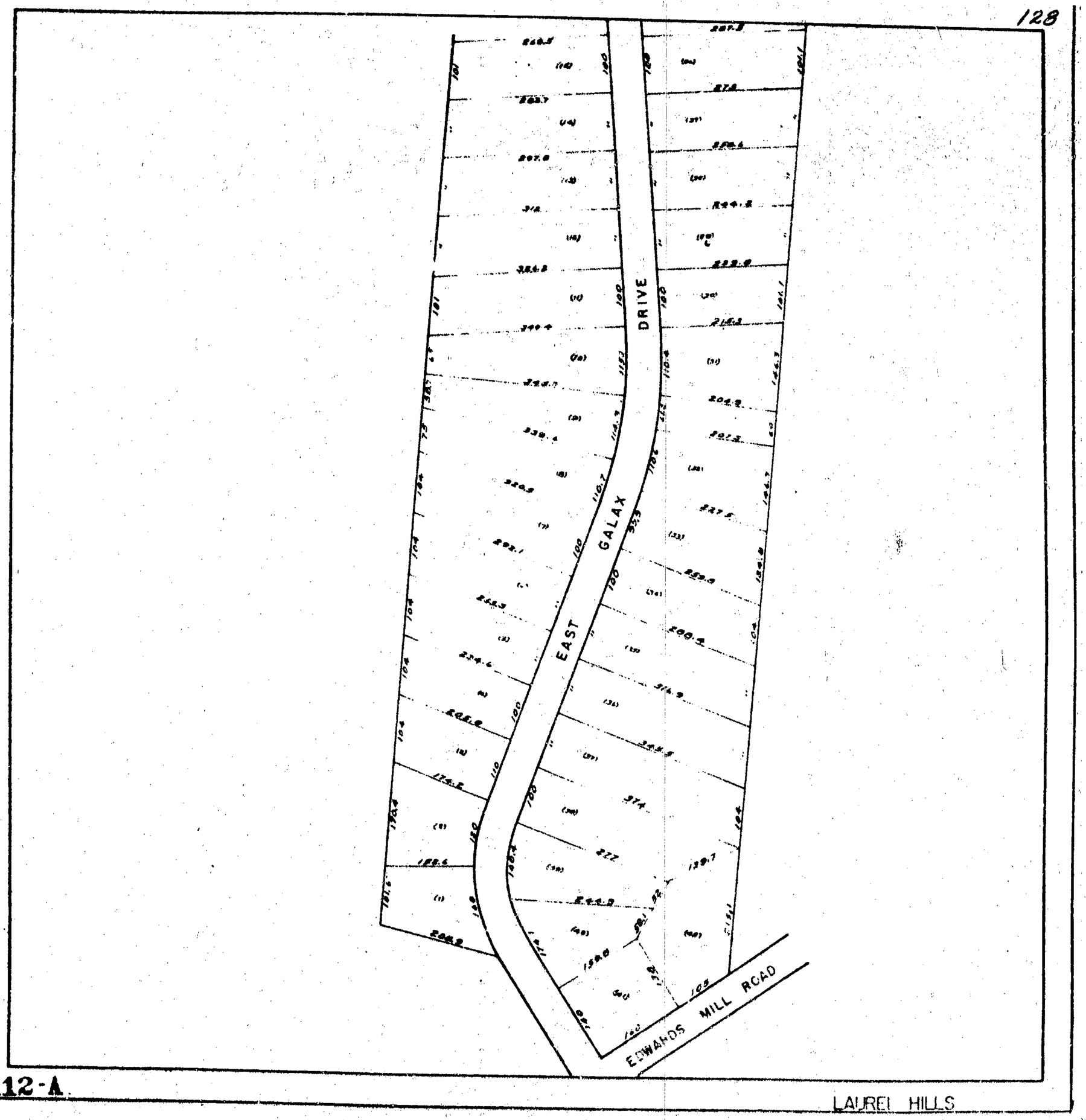
128
EAST GALAX DRIVE
EDWARDS MILL ROAD
112-A
LAUREL HILLS

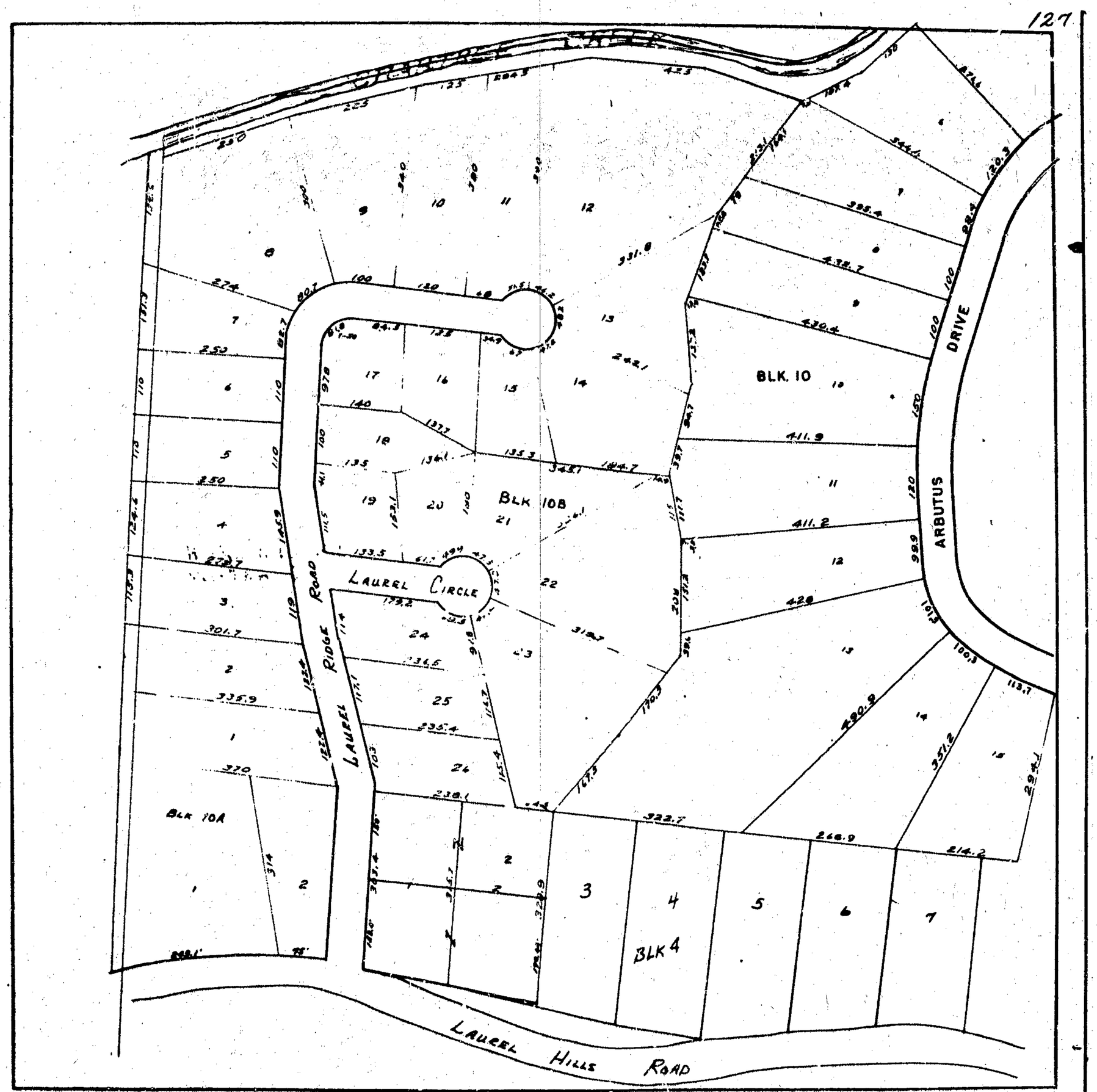

LAUREL HILLS

0183

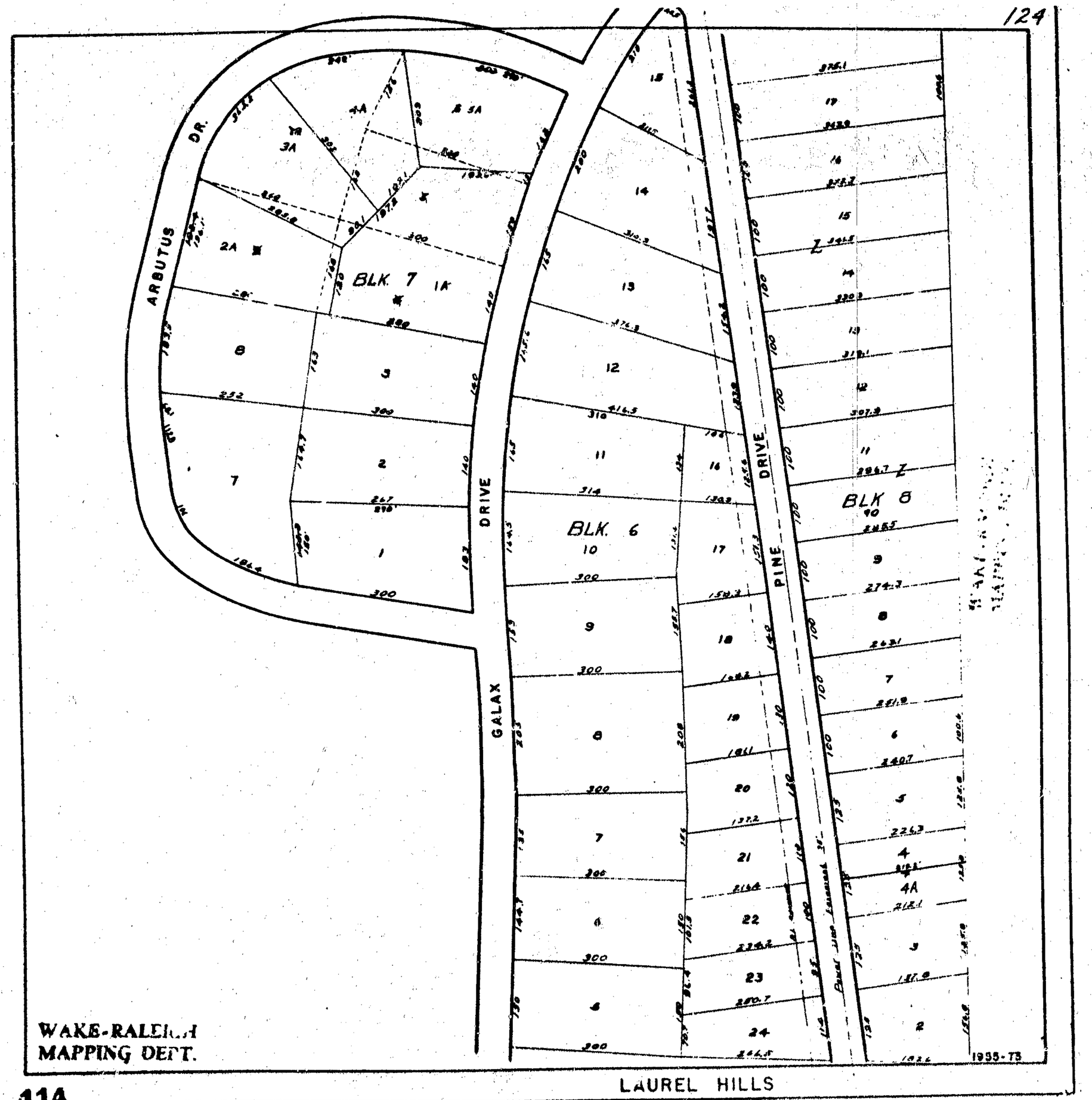
124
ARBUTUS DR.
GALAX DRIVE
PINE DRIVE
BLK. 7
BLK. 6
BLK 8
WAKE-RALEIGH
MAPPING DEPT.
1955-73
LAUREL HILLS
114

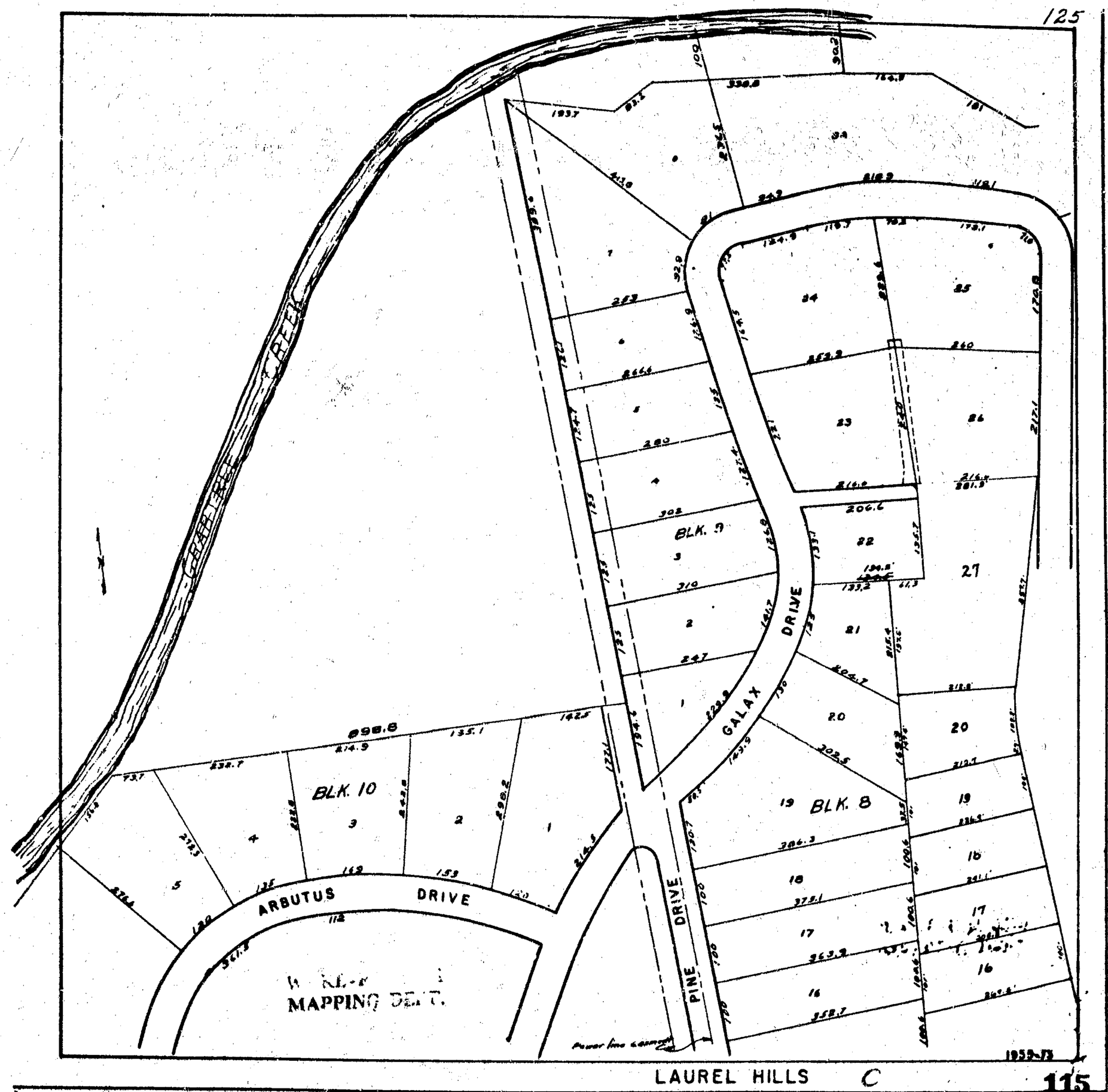
CREEK
BLK. 9
BLK. 10
BLK. 8
GALAX DRIVE
ARBUTUS DRIVE
PINE DRIVE
MAPPING DEPT.
Power line easement
1959-73

0185



0186

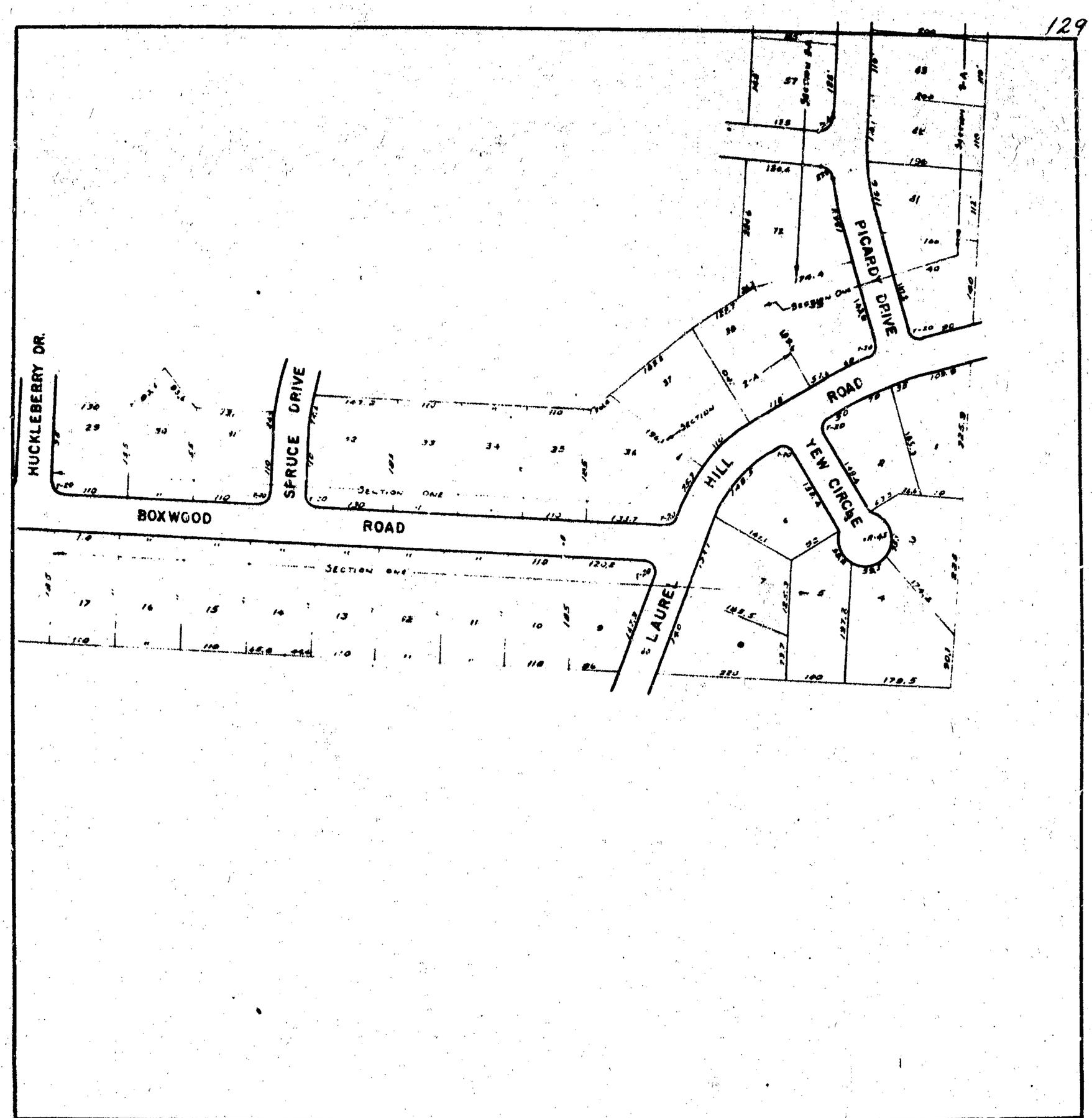

SECT. I LAUREL HILLS WEST **118**

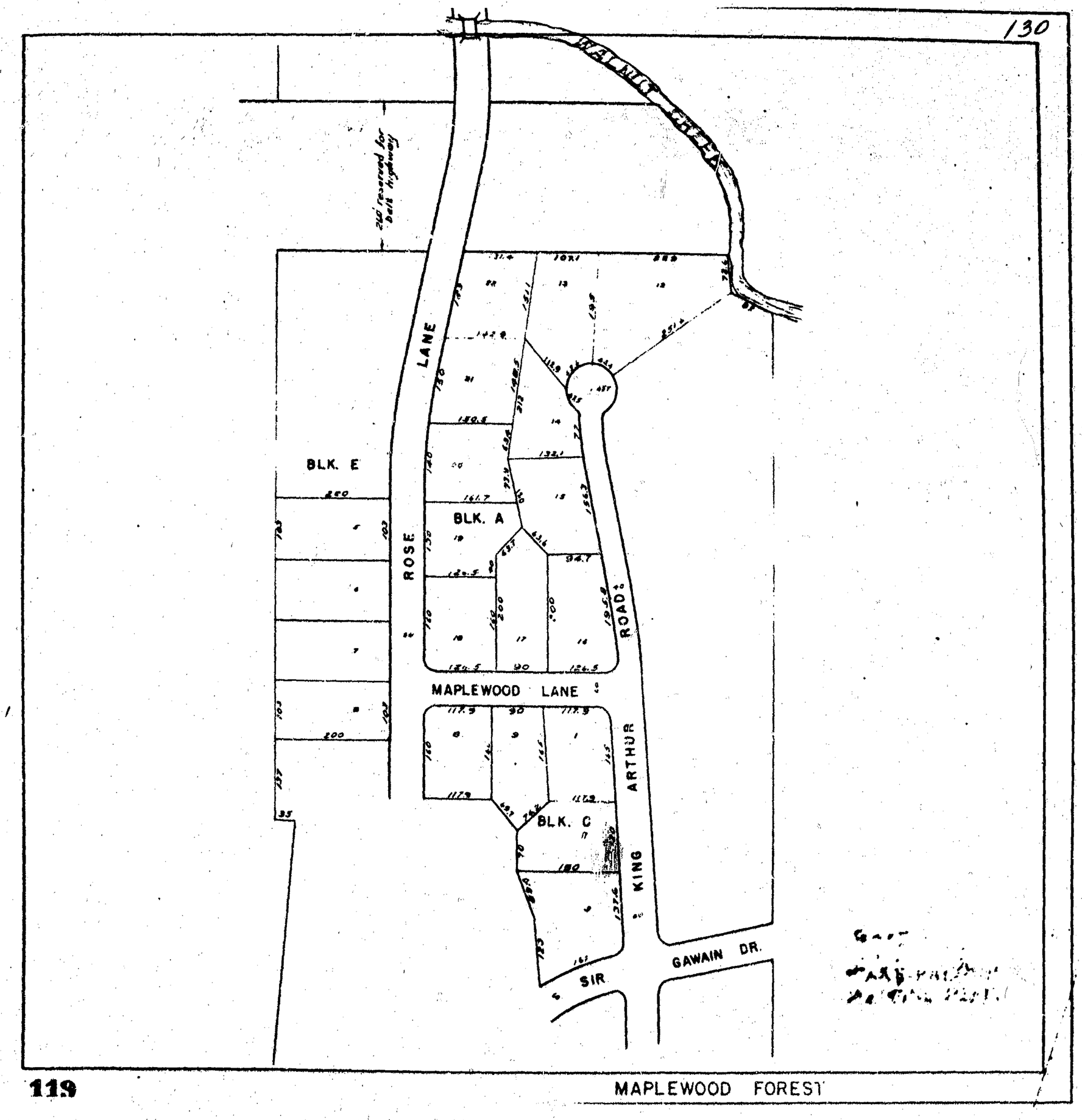
130
WALNUT CREEK
250' reserved for bath highway
LANE
BLK. E
BLK. A
ROSE
ROAD
MAPLEWOOD LANE
ARTHUR
BLK. C
KING
GAWAIN DR.
SIR
119
MAPLEWOOD FOREST

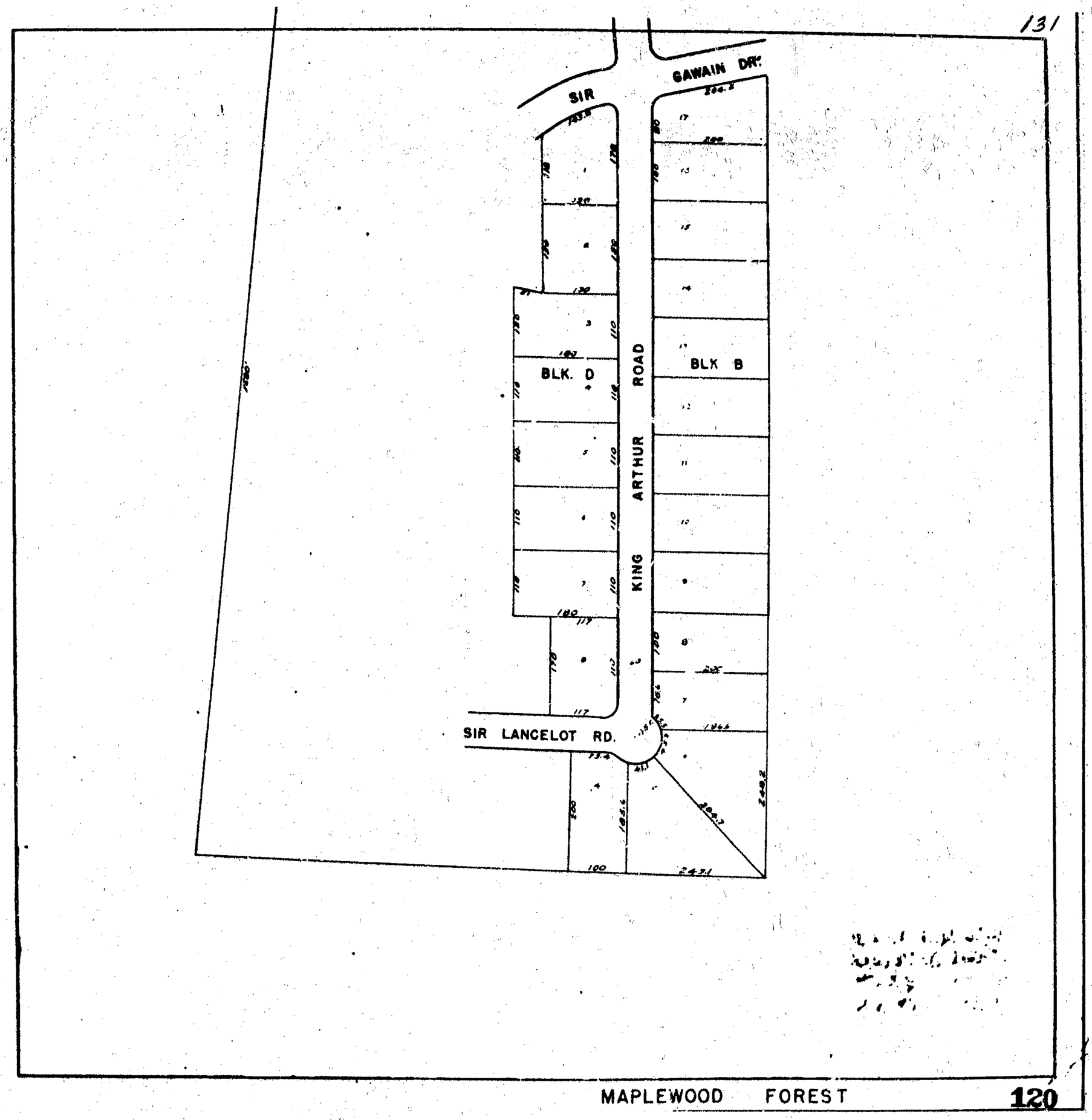
131
SIR
GAWAIN DR.
BLK. D
BLK B
KING ARTHUR ROAD
SIR LANCELOT RD.
MAPLEWOOD FOREST
120

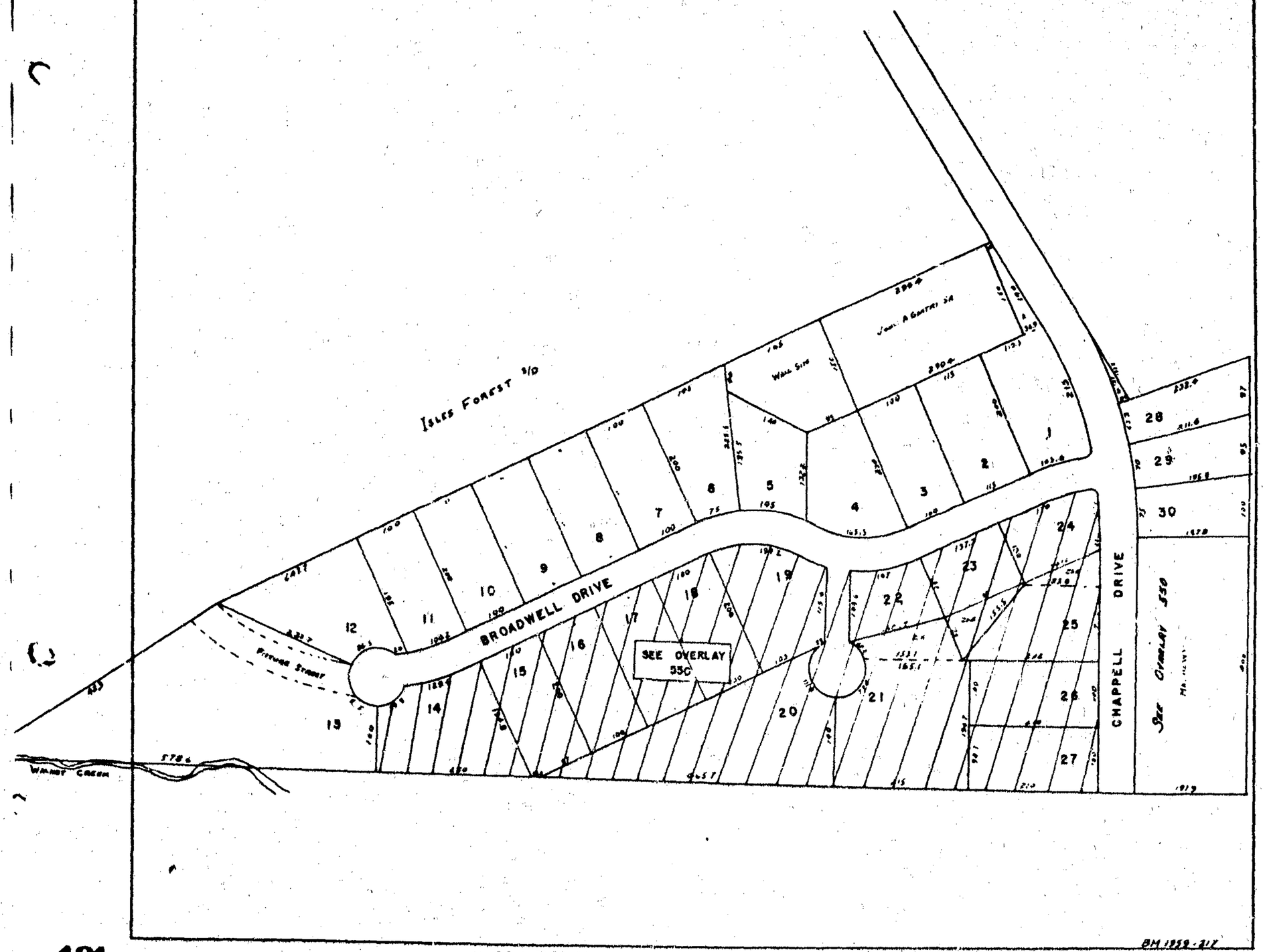

BM 1959-217

121

MARTIN HOMES

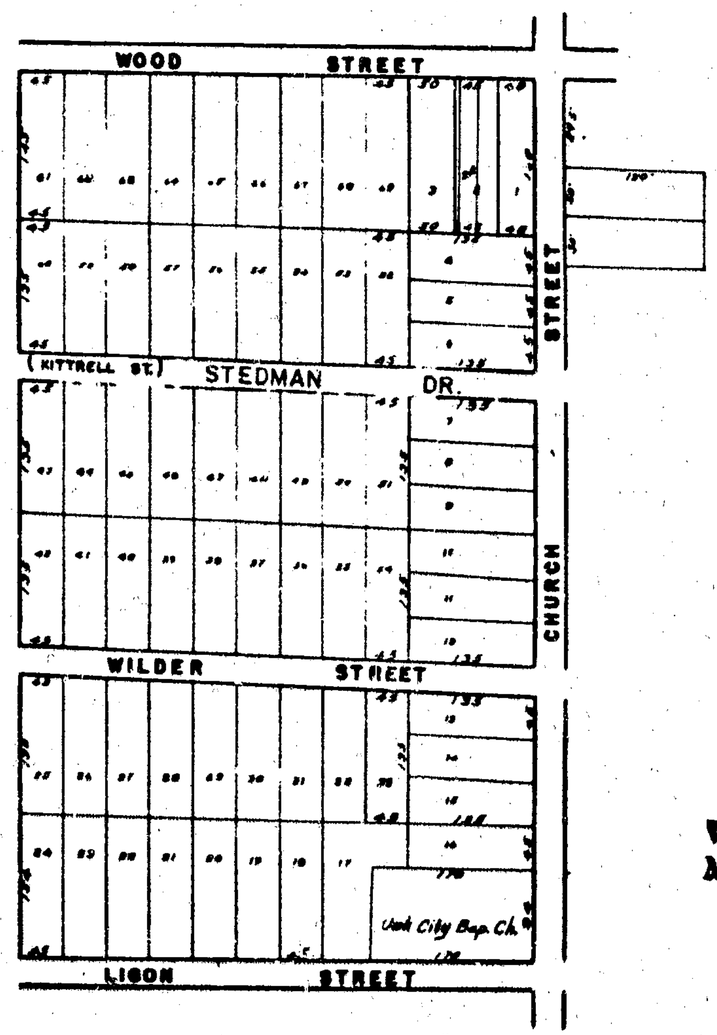

WAKE-RALEIGH
MAPPING DEPT.

METHOD · ·

0191

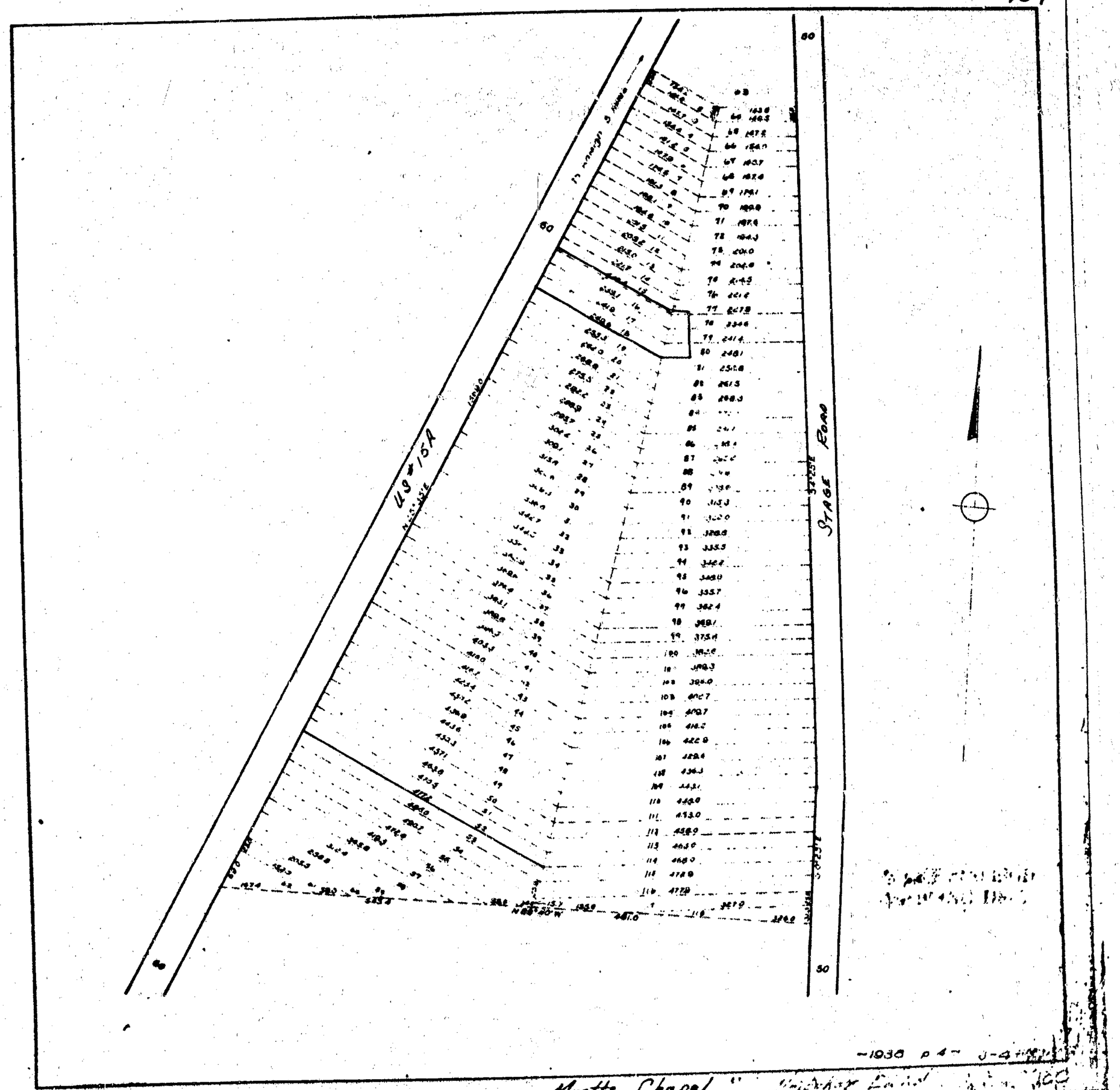

Myatts Chapel

135

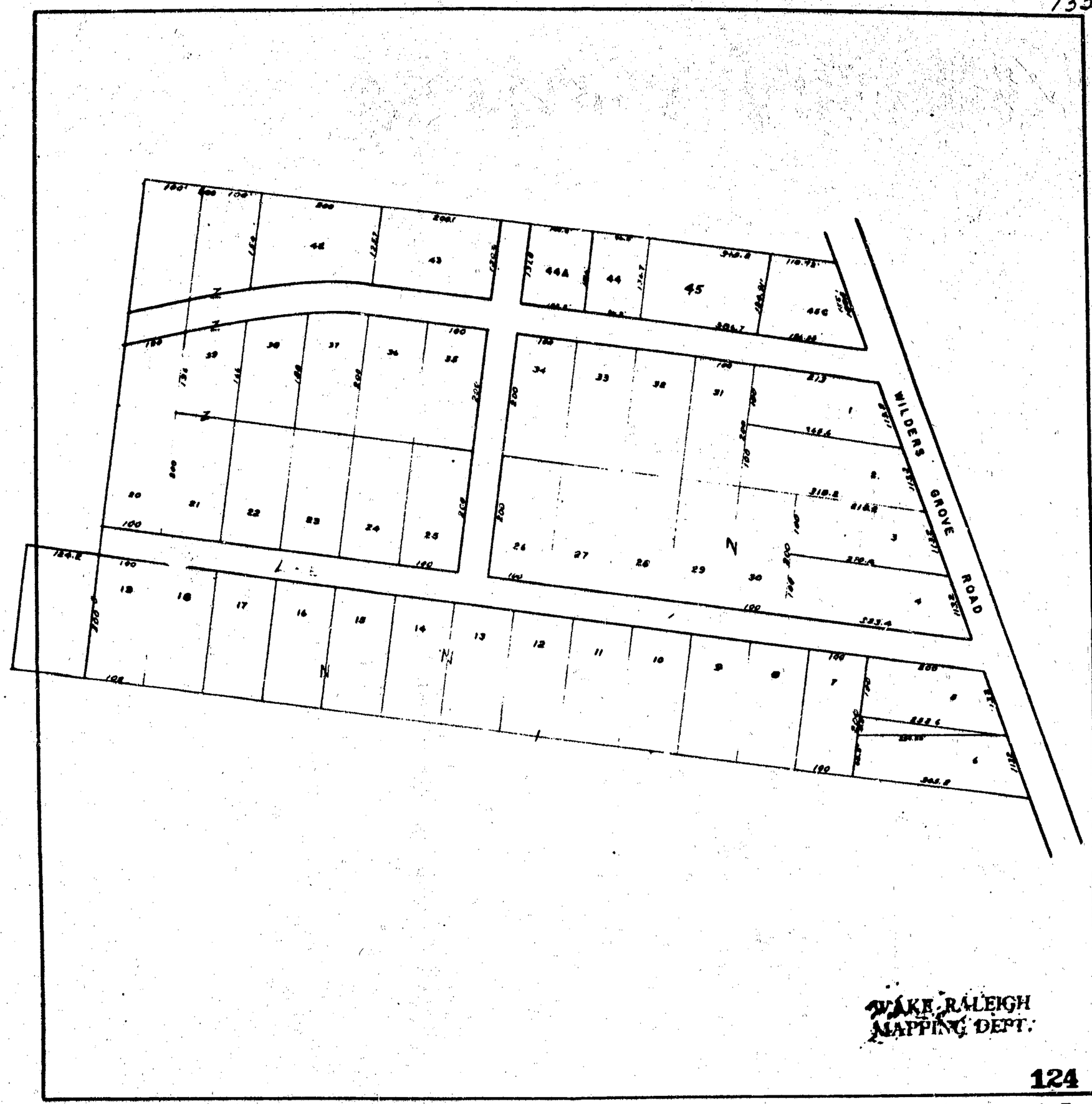

NEW HOPE ACRES (ST. MATTHEWS) J-7

0193

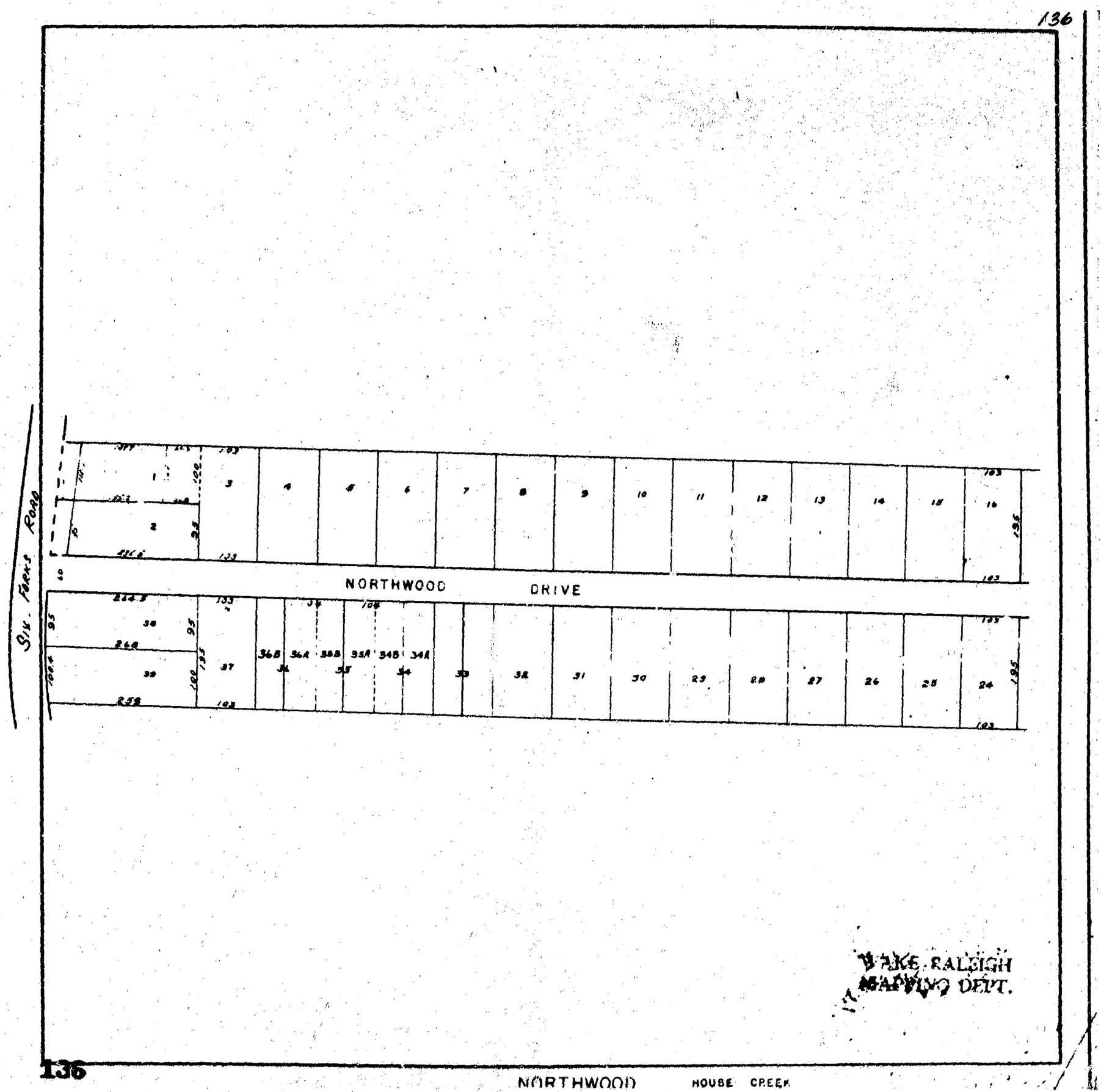
136
SIX PARKS ROAD
NORTHWOOD DRIVE
NORTHWOOD HOUSE CREEK
136
WAKE RALEIGH
MAPPING DEPT.

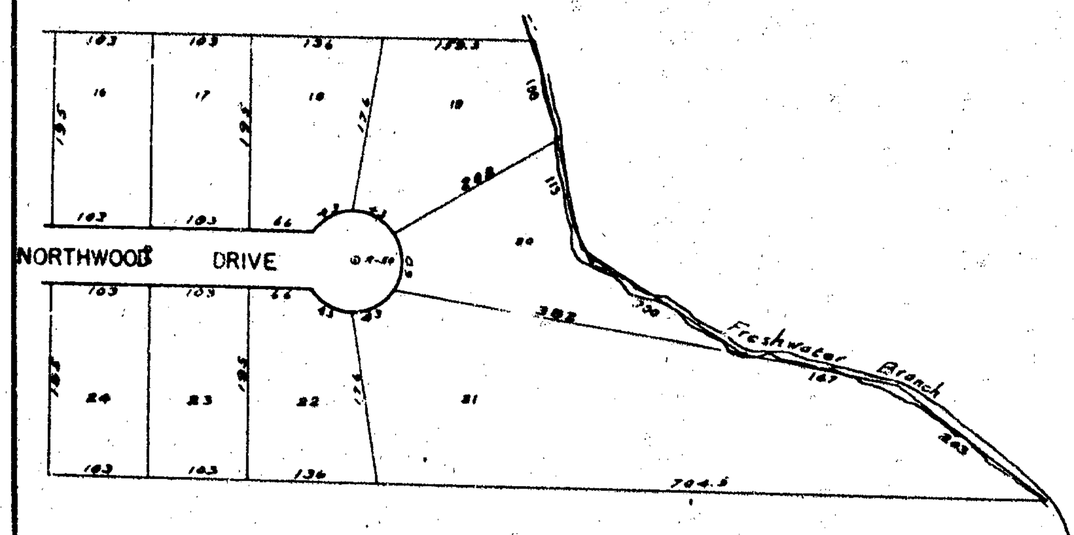

OWAKE RALEIGH
MAPPING DEPT.

NORTHWOOD HOUSE CREEK

0195

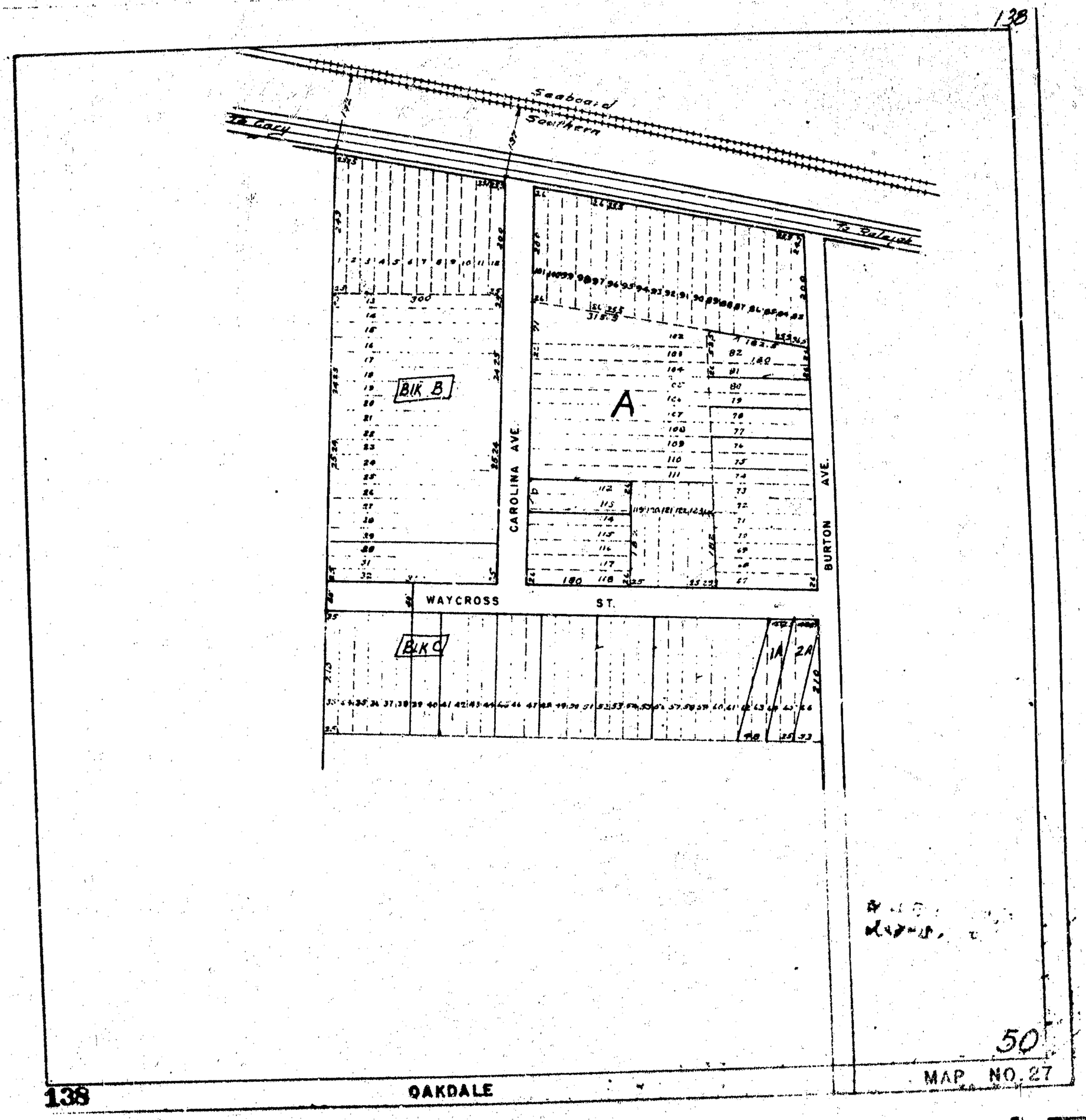
138
Seaboard
Southern
To Cary
To Raleigh
BLK B
A
CAROLINA AVE.
BURTON AVE.
WAYCROSS ST.
BLK C
1A
2A
50
MAP NO. 27
138
OAKDALE

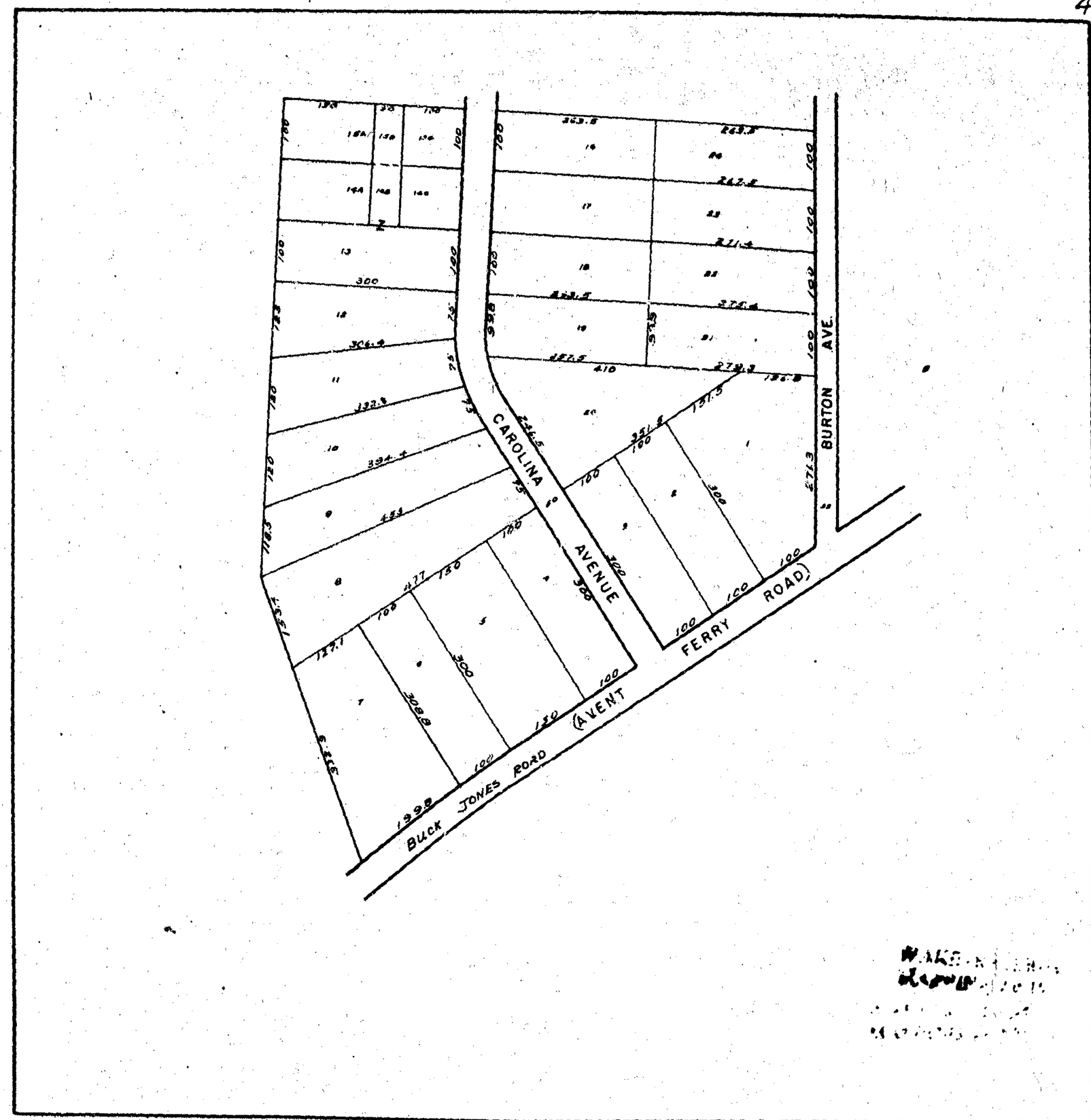

HERBERT CLEMENTS SUB

0197

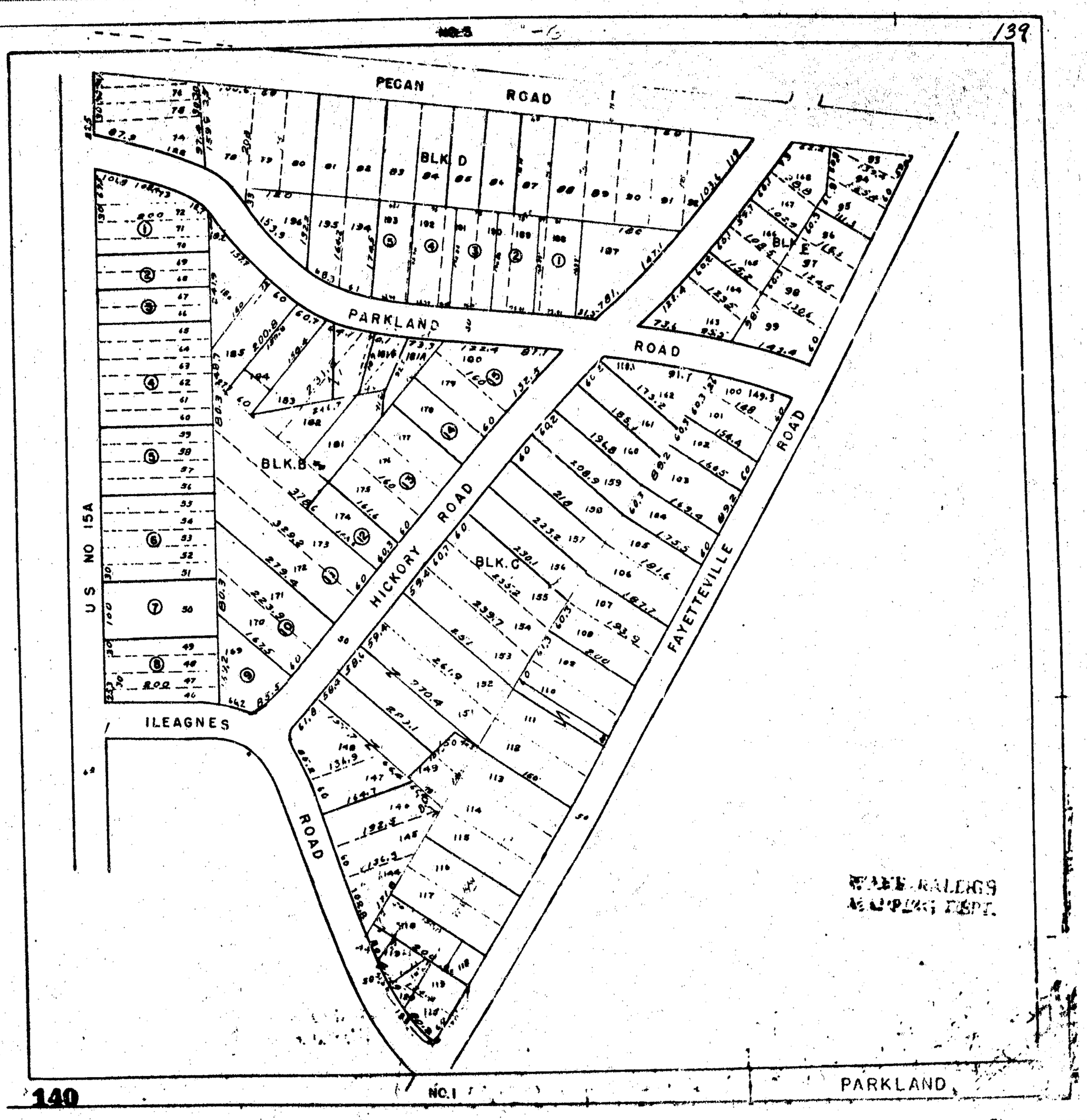
PECAN ROAD
BLK. D
PARKLAND ROAD
BLK. E
BLK. B
BLK. C
HICKORY ROAD
FAYETTEVILLE ROAD
US NO 15A
ILEAGNES ROAD
PARKLAND
NO. 1
140
139

0198

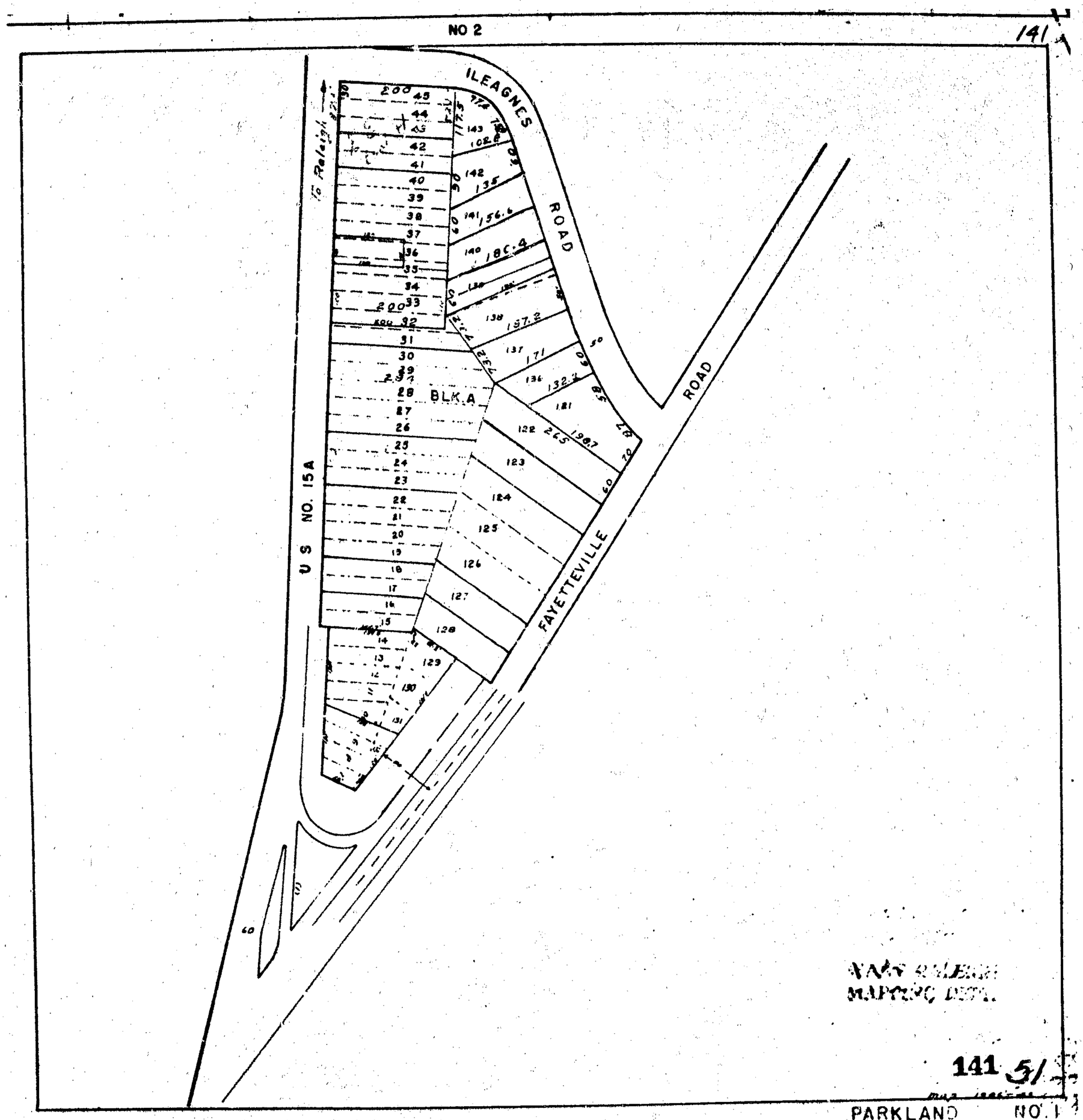
NO 2
141
ILEAGNES ROAD
ROAD
FAYETTEVILLE
U S NO. 15 A
To Raleigh
BLK A
NAT'L BANK
MAPPING DEPT.
141 51
PARKLAND NO. 1

0199

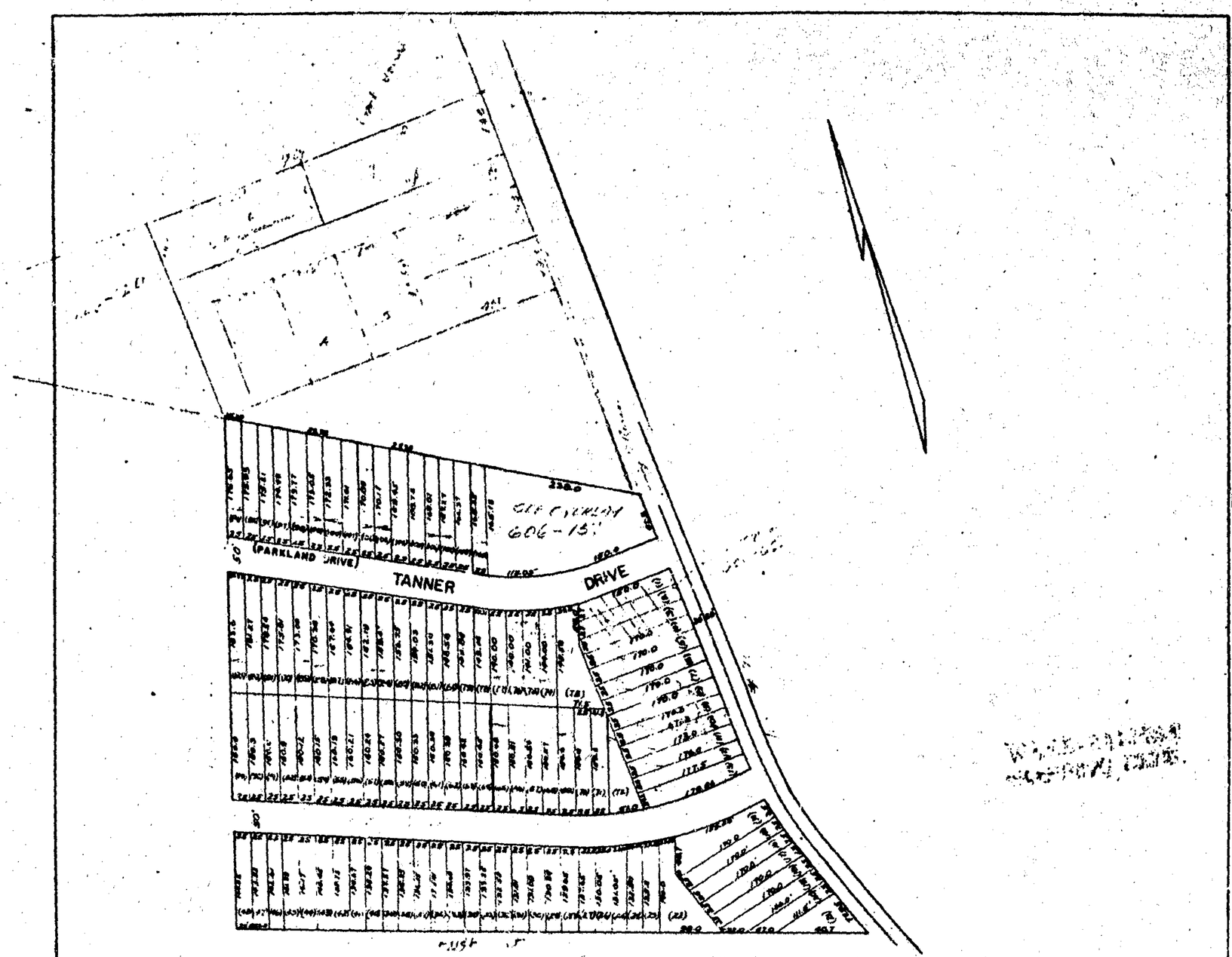

E PARKLAND

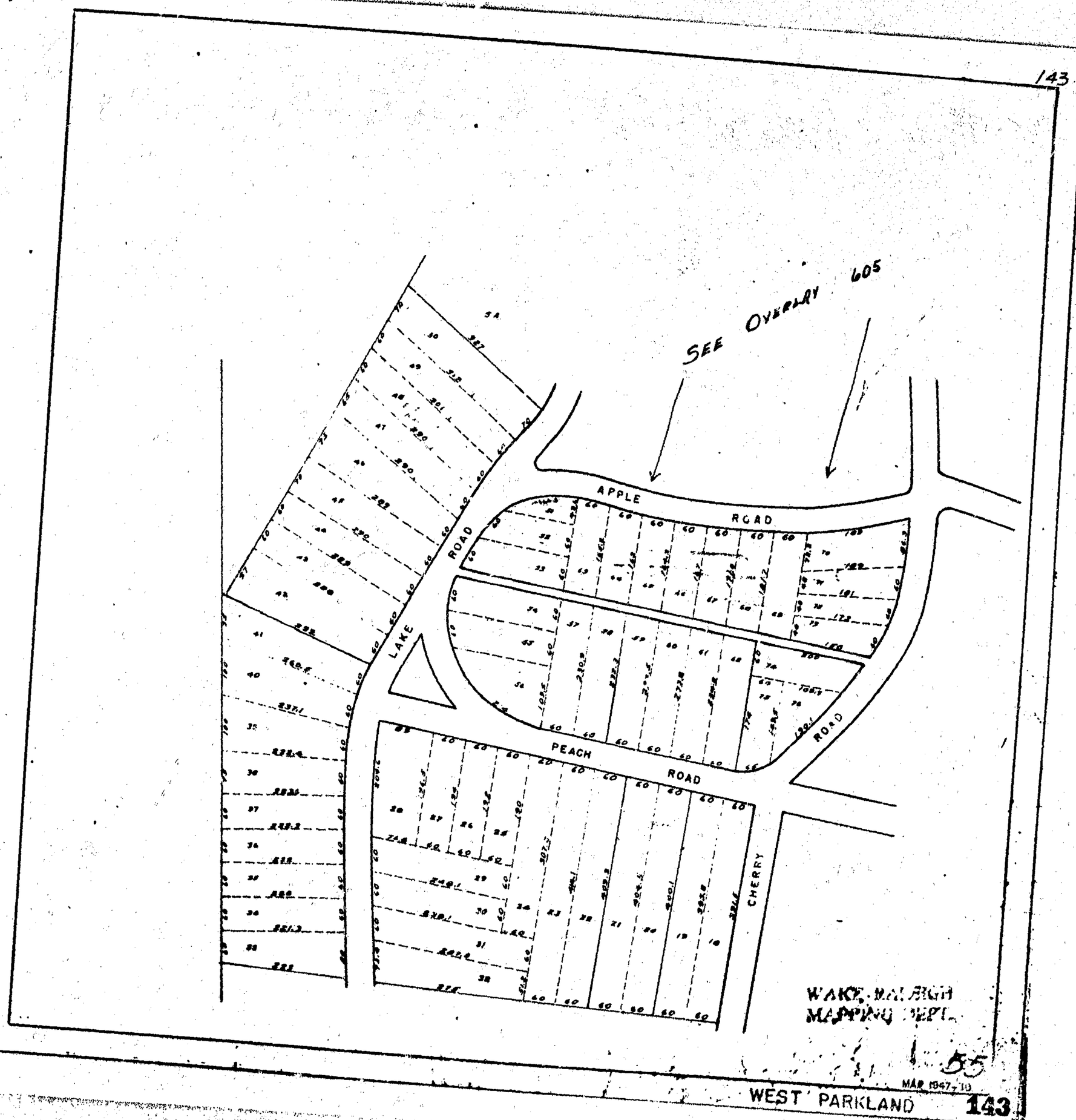
143
SEE OVERLAY 605
APPLE ROAD
LAKE ROAD
PEACH ROAD
CHERRY
WAKE-RALEIGH
MAPPING DEPT.
55
MAR 1967-13
WEST PARKLAND
143

0201

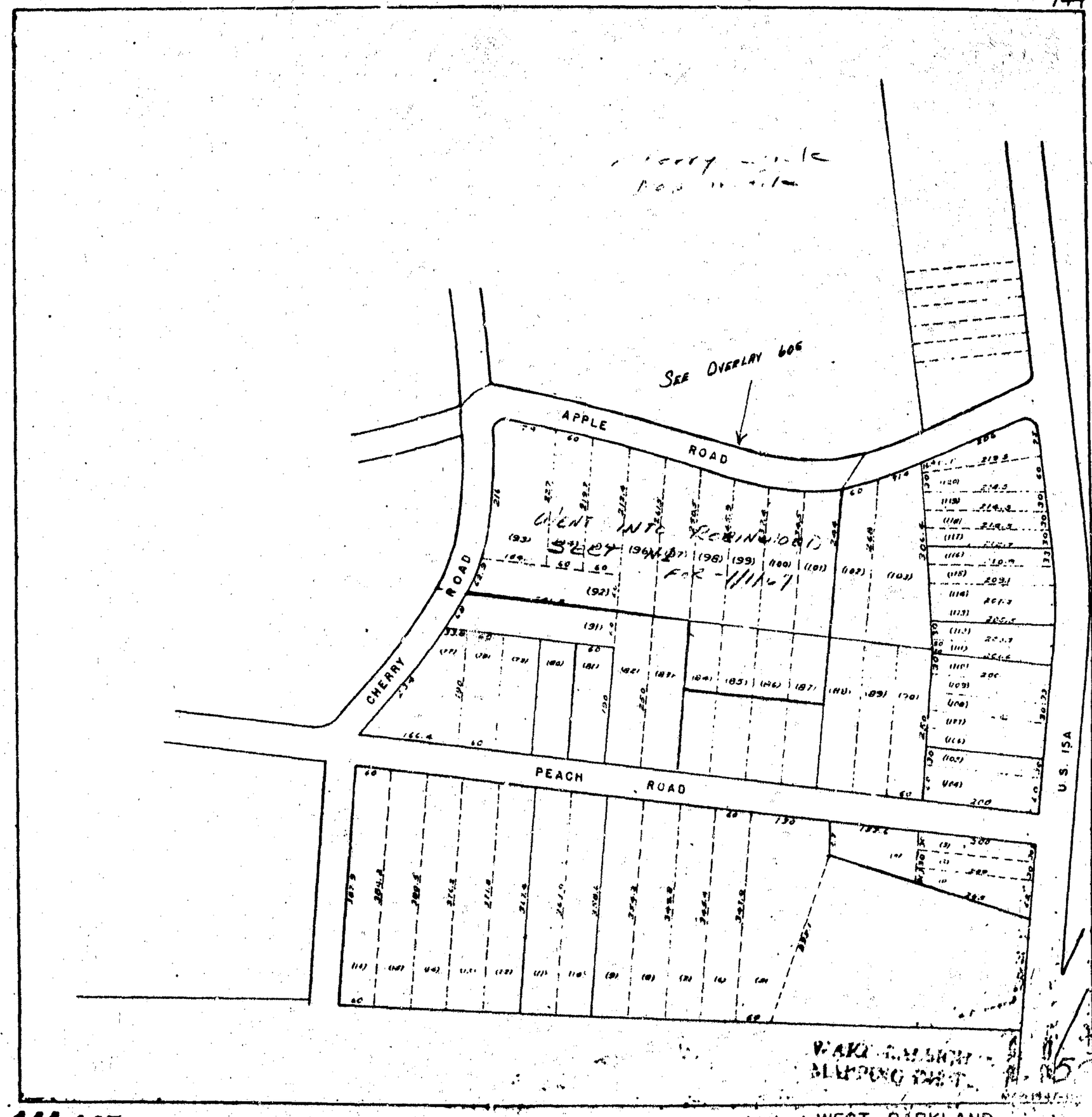

WEST PARKLAND

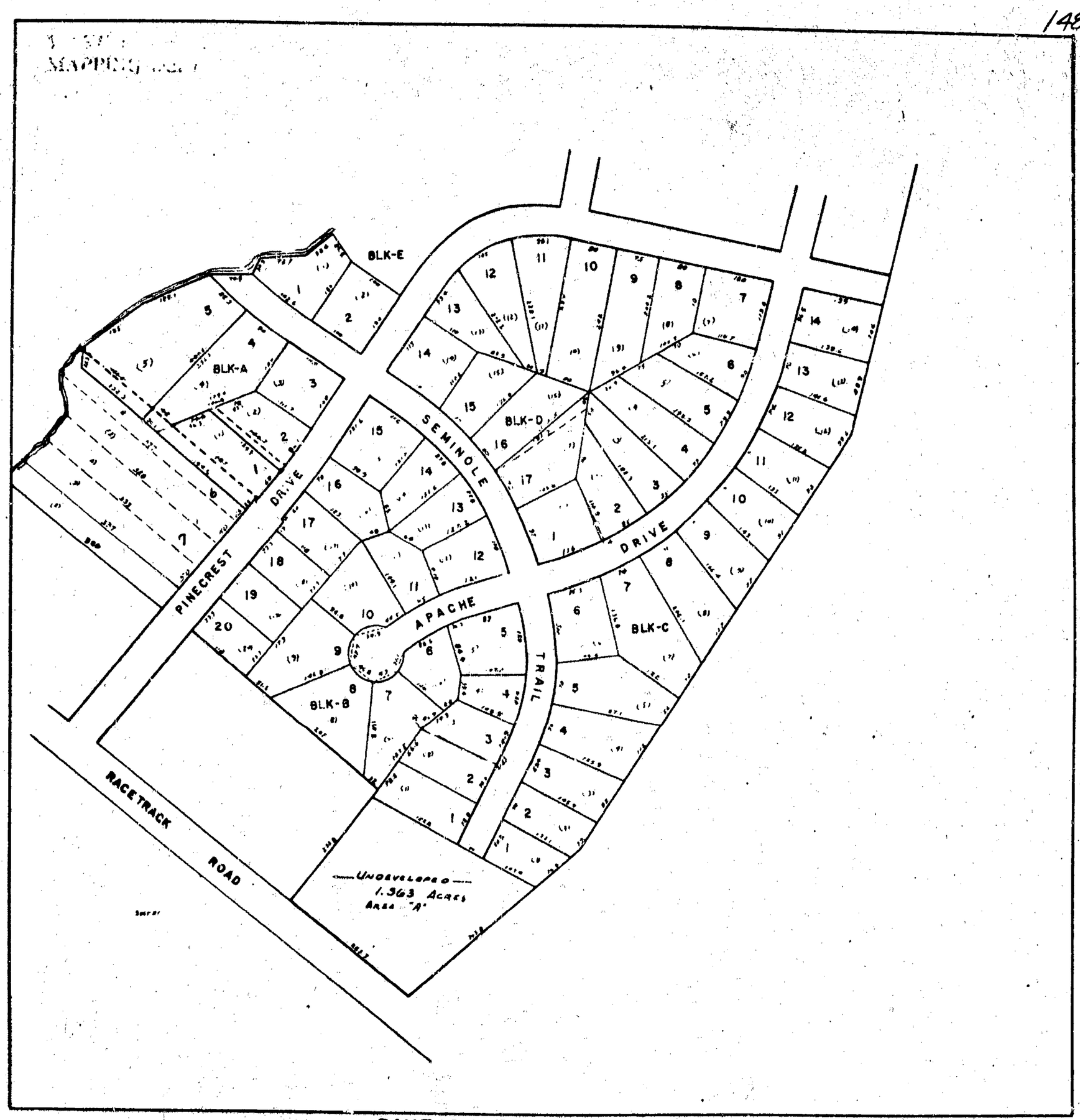
BLK-E
BLK-A
BLK-D
BLK-C
BLK-B
SEMINOLE DRIVE
PINECREST DRIVE
APACHE TRAIL
RACETRACK ROAD
UNDEVELOPED
1.363 ACRES
AREA "A"

0203

146

WAKE-RALEIGH
MAPPING DEPT.

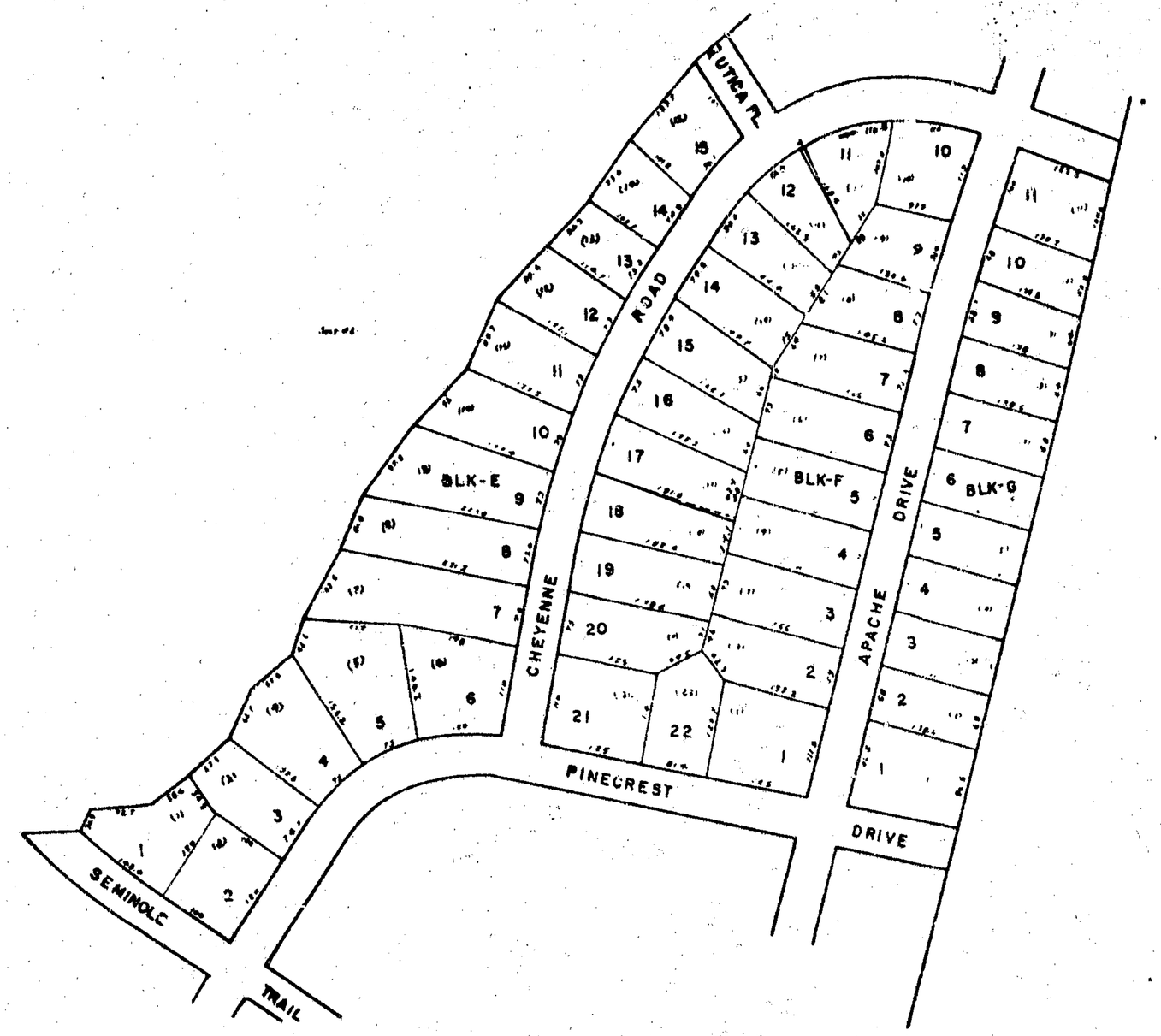

147

PINECREST

0204

WAKE-RALEIGH
MAPPING DEPT.

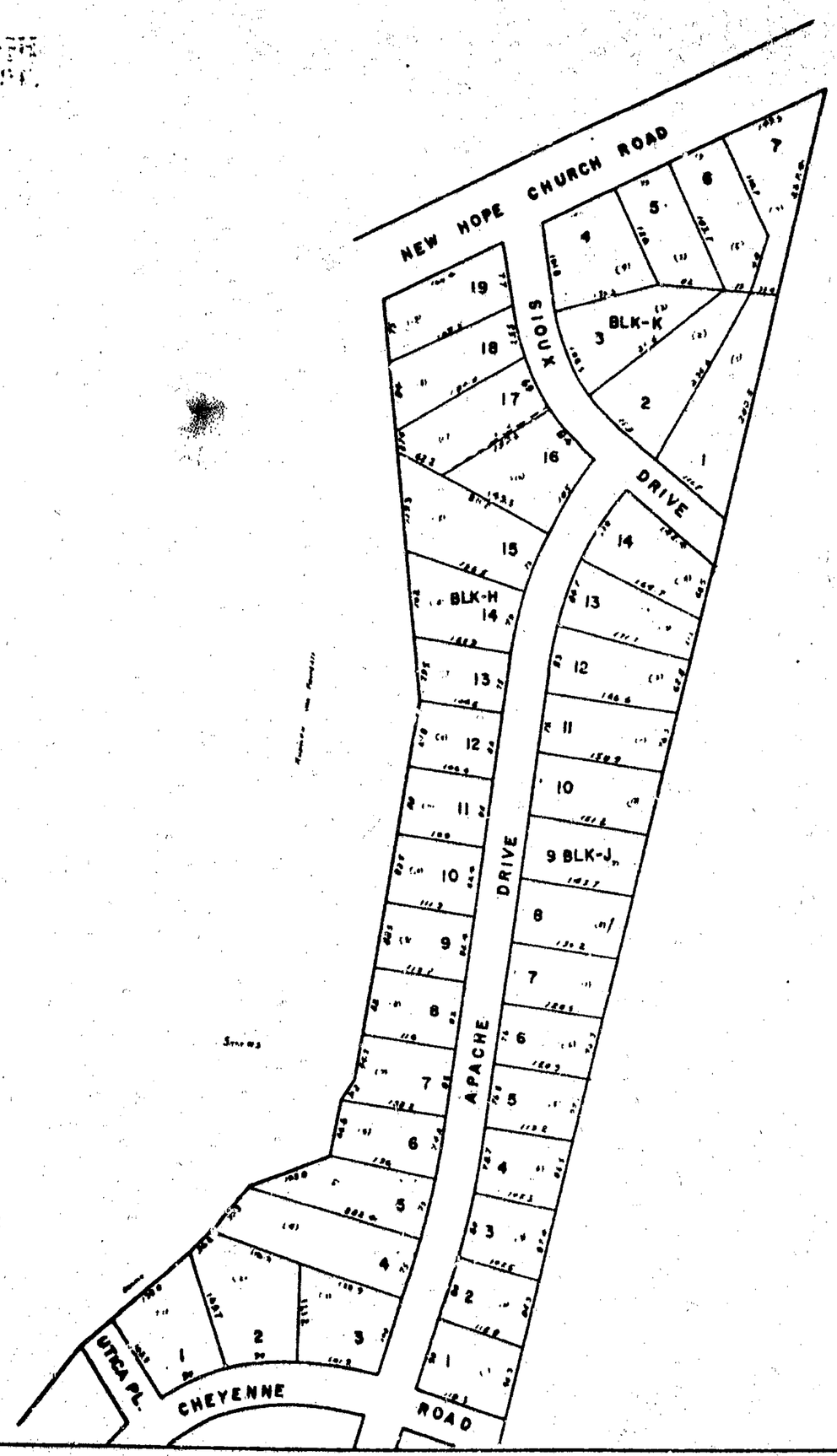

PINECREST

0295

WAKE-RALEIGH
PLANNING DEPT.

PINE KNOLL VILLAGE NEUSE RIVER

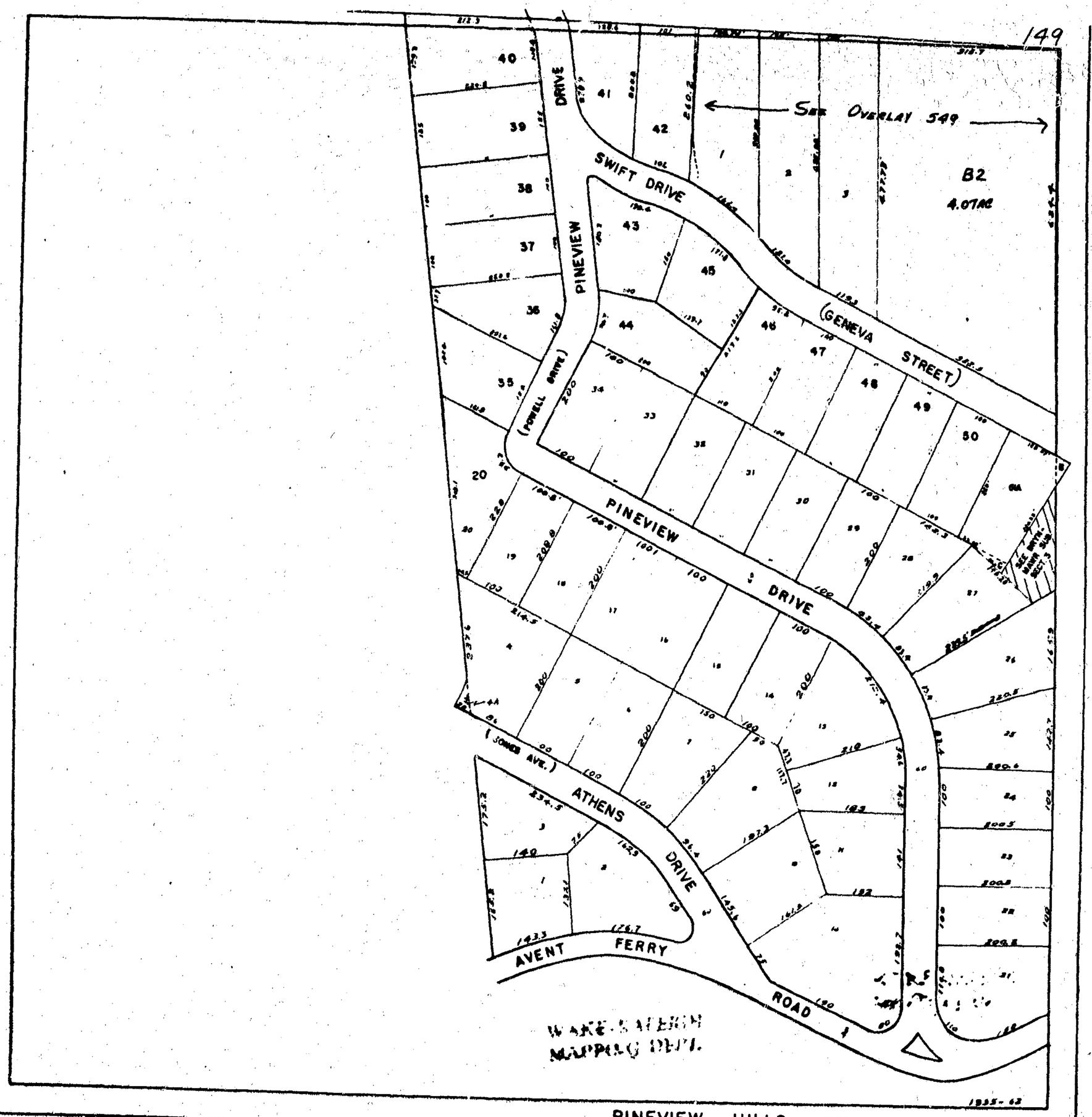
149
SEE OVERLAY 549
B2
4.07AC
SWIFT DRIVE
PINEVIEW DRIVE
(POWELL DRIVE)
(GENEVA STREET)
PINEVIEW DRIVE
(JONES AVE.)
ATHENS DRIVE
AVENT FERRY ROAD
WAKE COUNTY
MAPPING DEPT.
1955-62
PINEVIEW HILLS (SWIFT CREEK)
150

0207

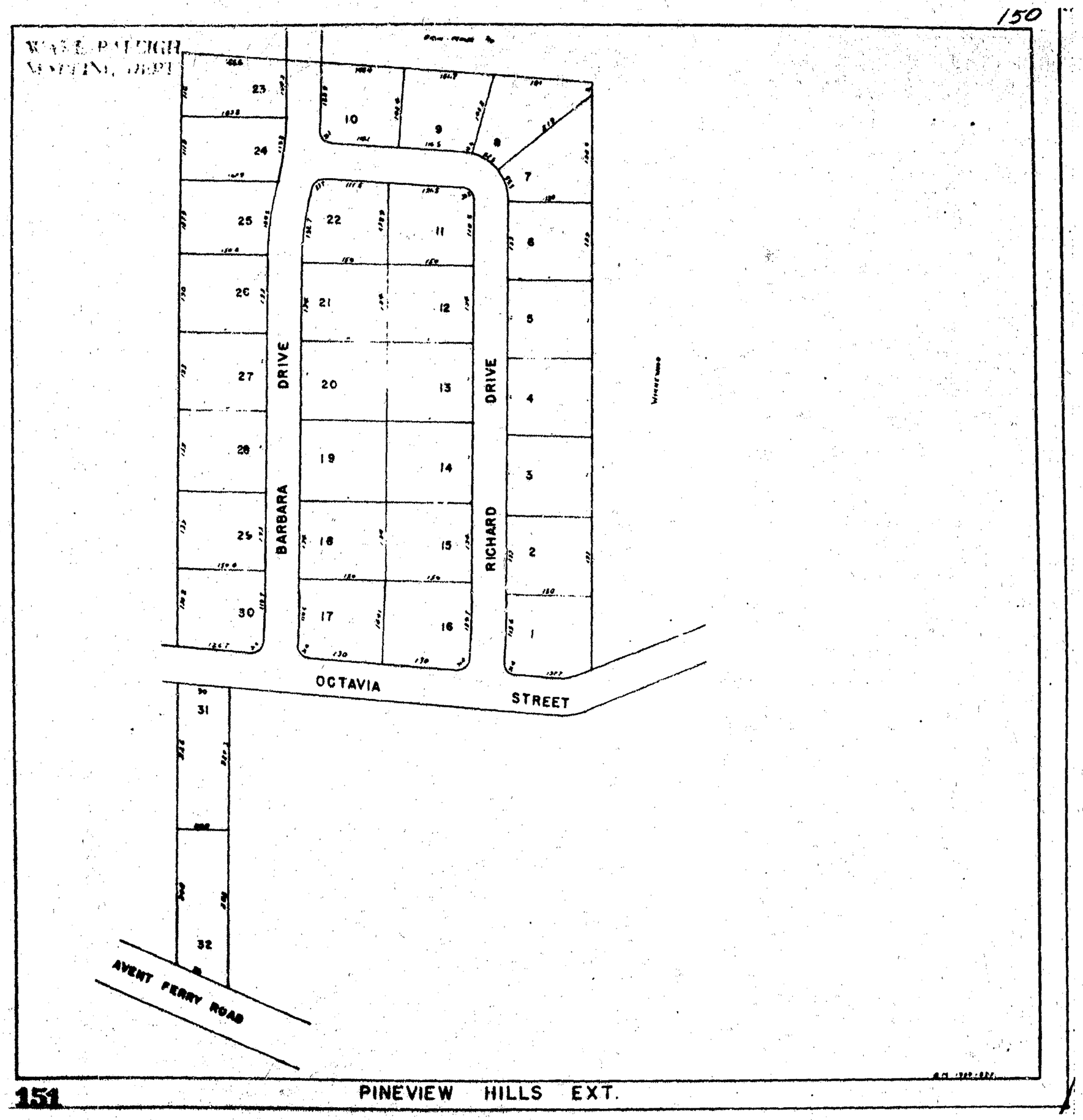
150
WAKE RALEIGH
WATER DEPT
23
24
25
26
27
28
29
30
10
9
8
7
22
11
6
21
12
5
20
13
4
19
14
3
18
15
2
17
16
1
BARBARA DRIVE
RICHARD DRIVE
OCTAVIA STREET
31
32
AVENT FERRY ROAD
151
PINEVIEW HILLS EXT.

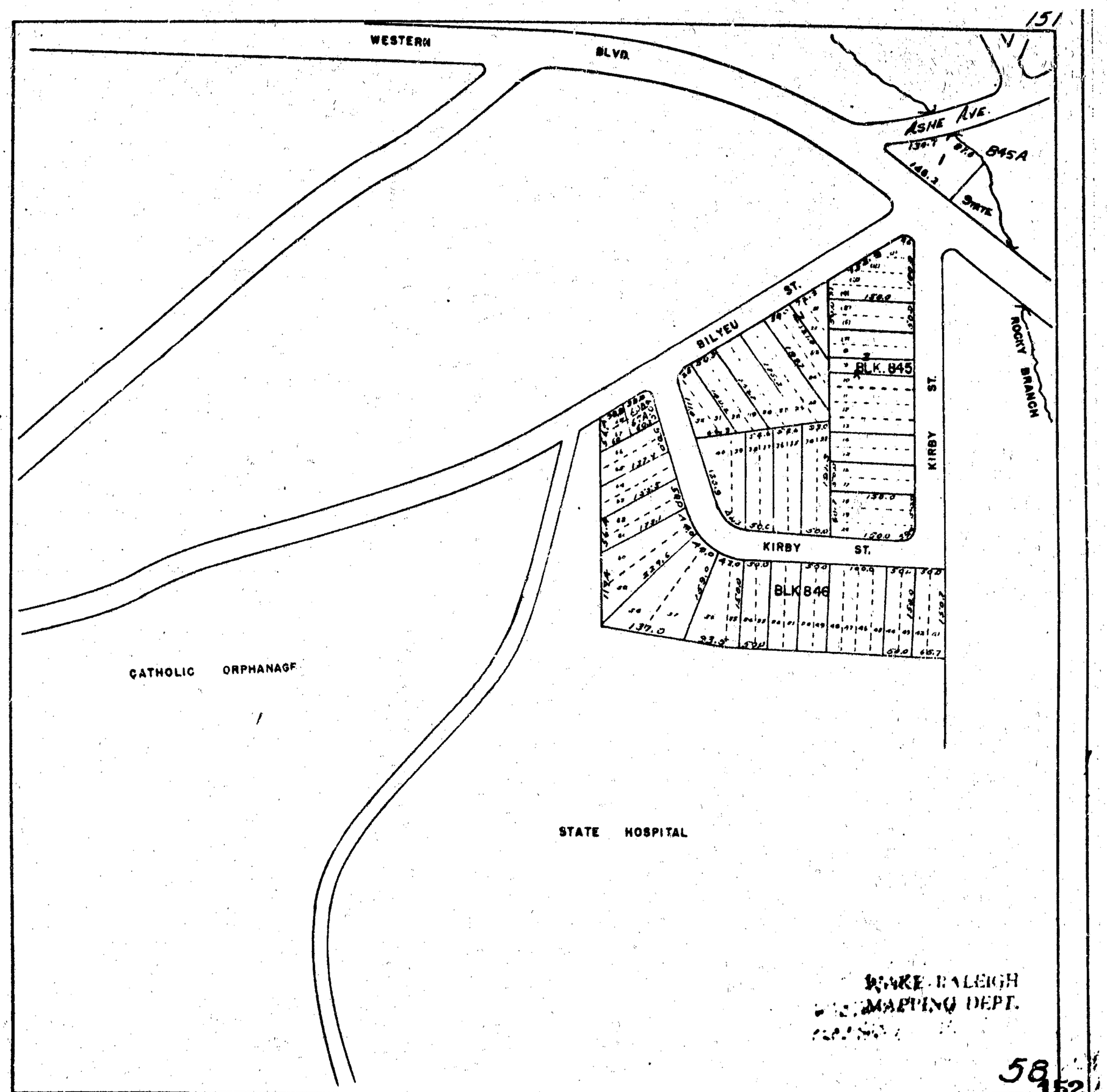

PULLEN PARK TERRACE

MAP NO. 17

0209

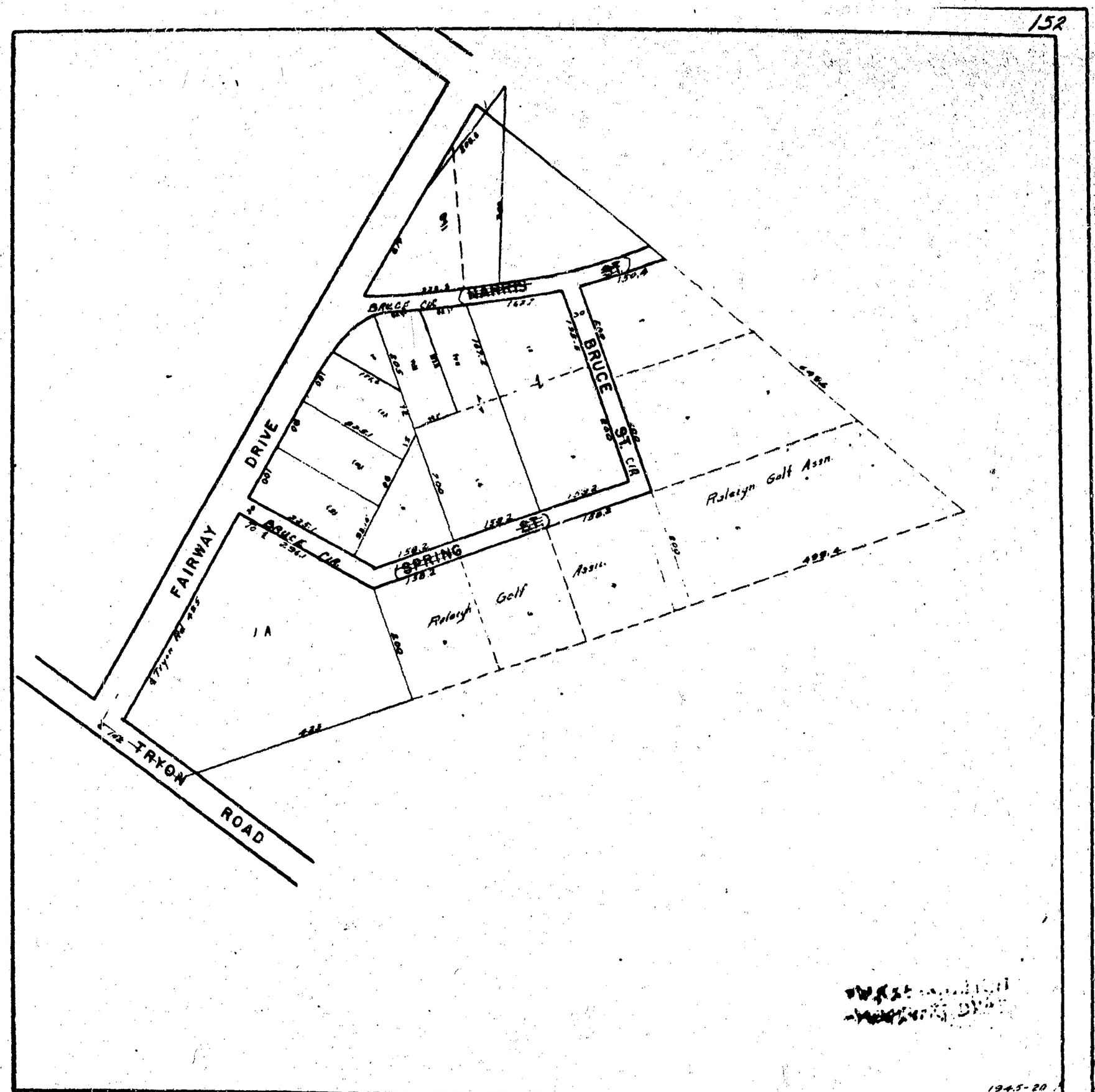

153 RALEIGH VIEW

0210

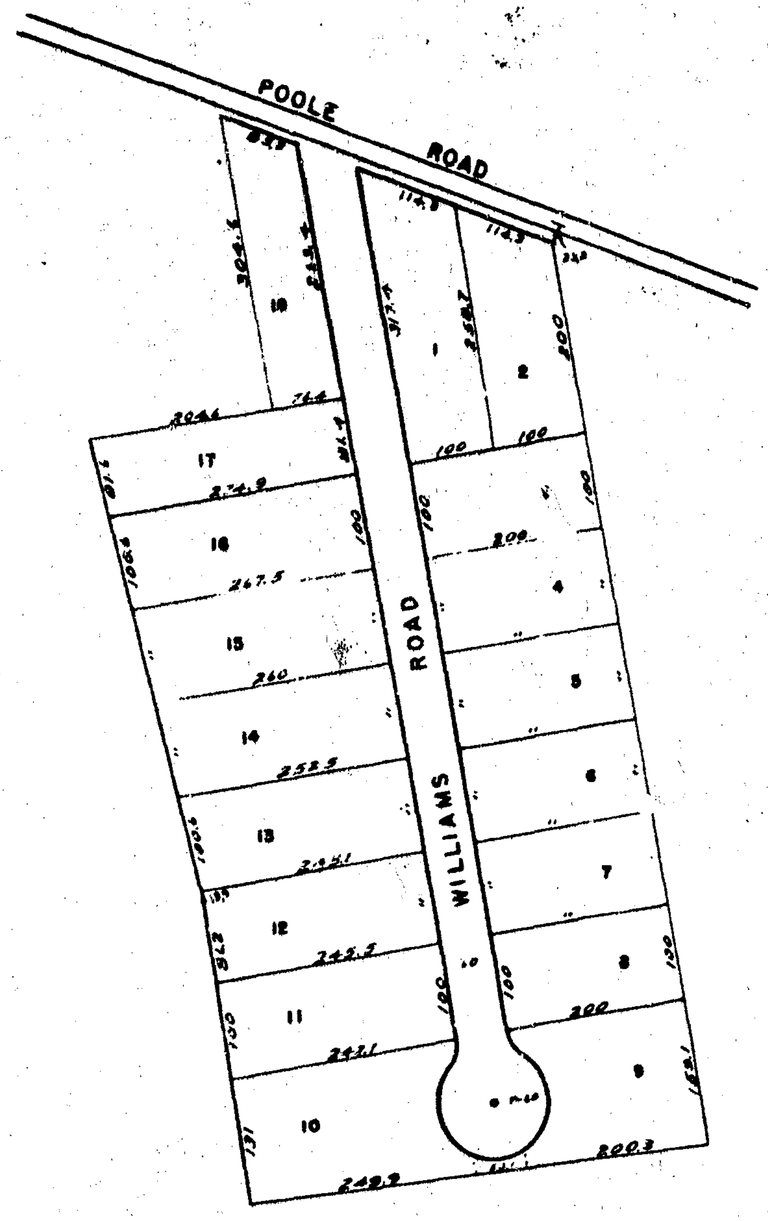

RAWLS & PHILLIPS

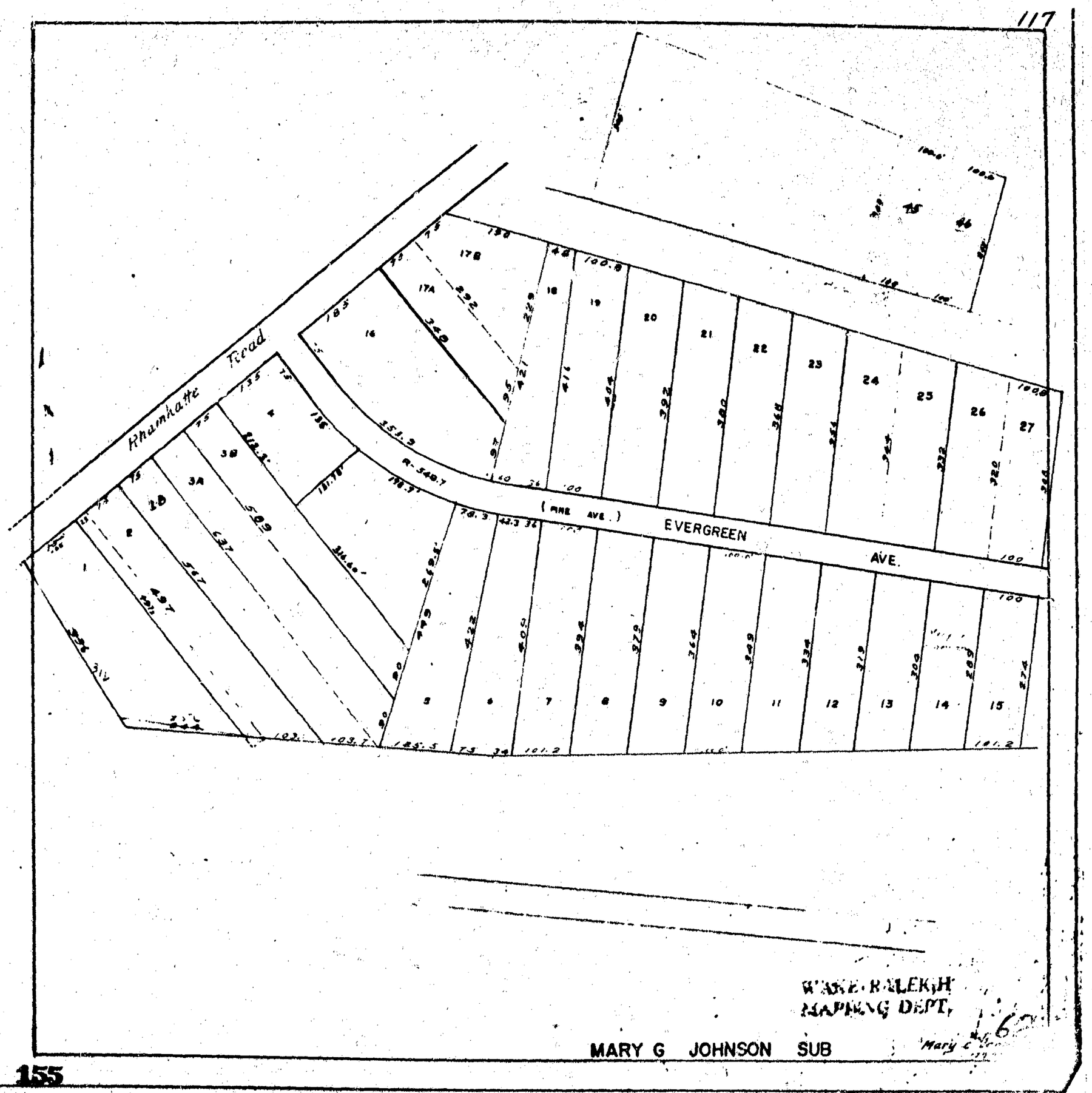
117
Rhamkatte Road
EVERGREEN AVE.
(PINE AVE.)
R-549.7
351.3
WAKE RALEIGH
MAPPING DEPT.
MARY G JOHNSON SUB

155

0212

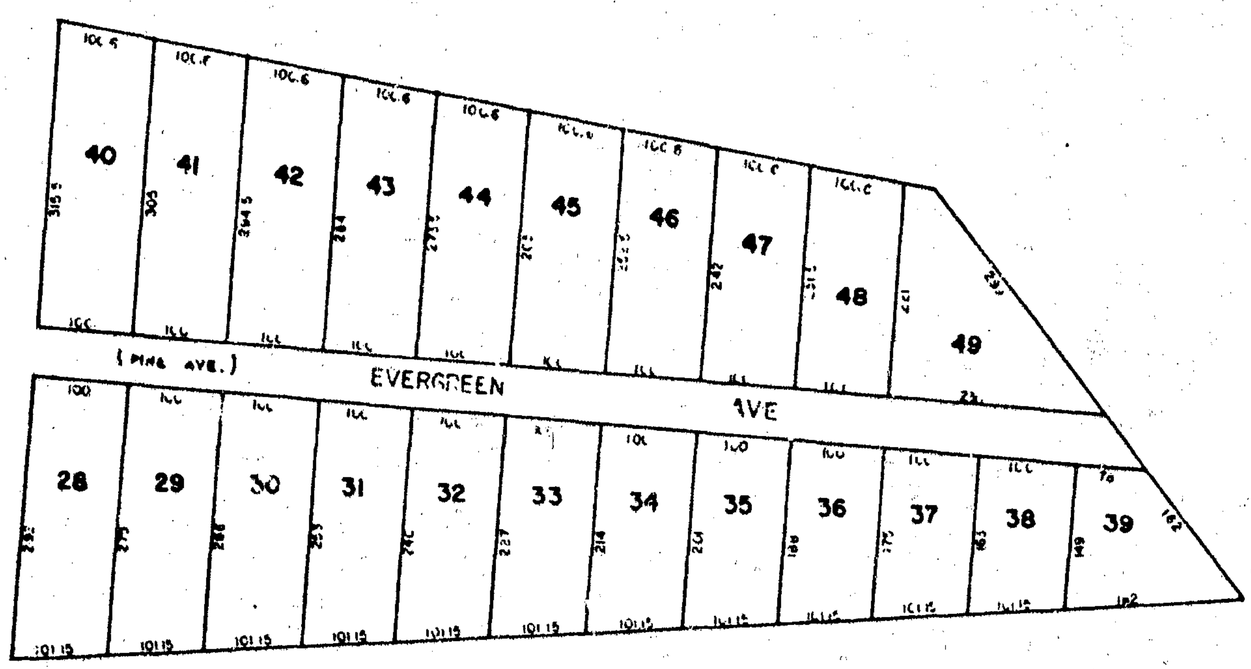

MARY C. JOHNSON SUB.

155-A

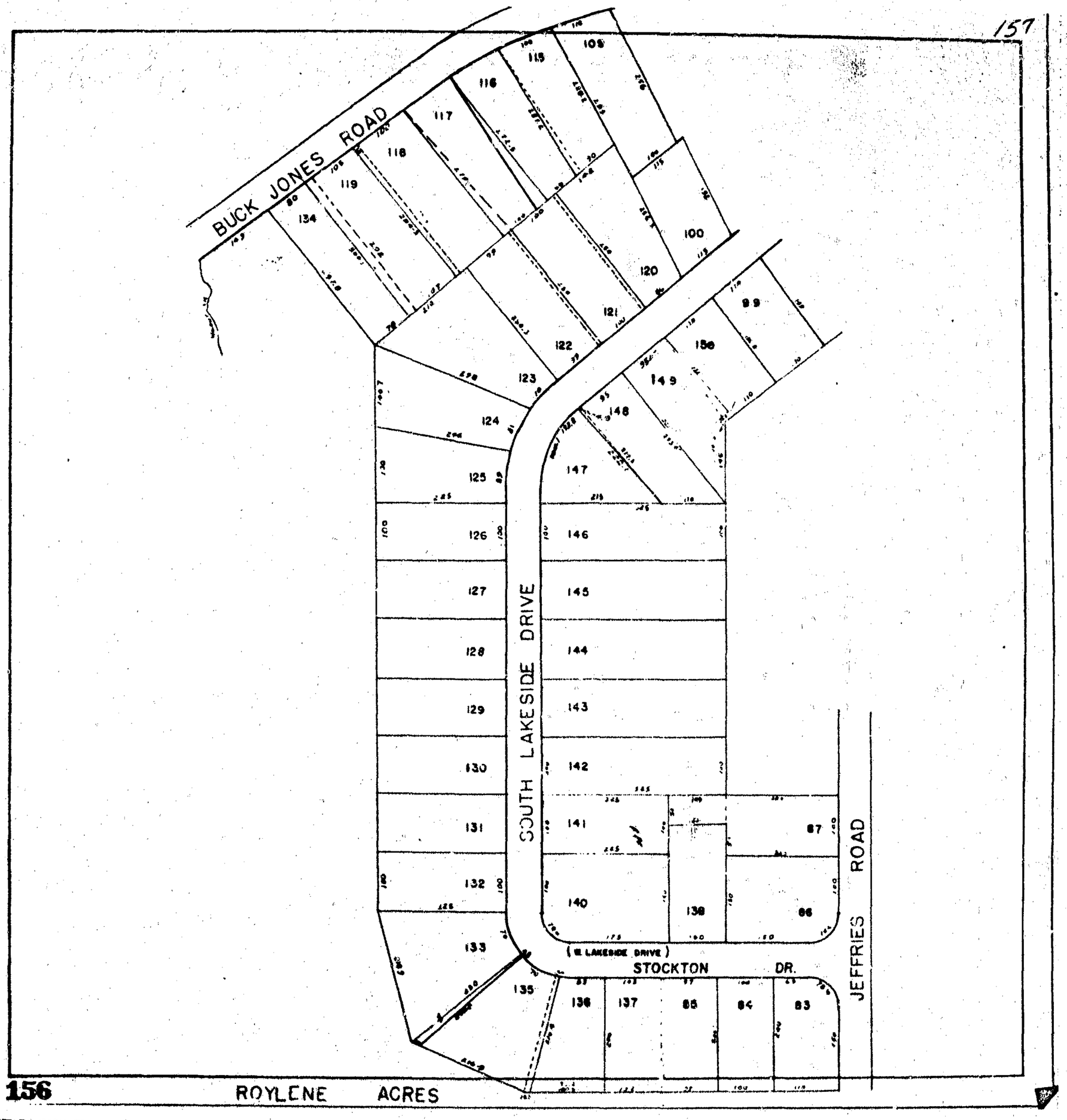
157
BUCK JONES ROAD
SOUTH LAKESIDE DRIVE
(W. LAKESIDE DRIVE)
STOCKTON DR.
JEFFRIES ROAD
156
ROYLENE ACRES
134
119
118
117
116
115
109
100
120
121
122
123
124
125
126
127
128
129
130
131
132
133
135
136
137
85
84
83
86
87
138
139
140
141
142
143
144
145
146
147
148
149
150
99

154

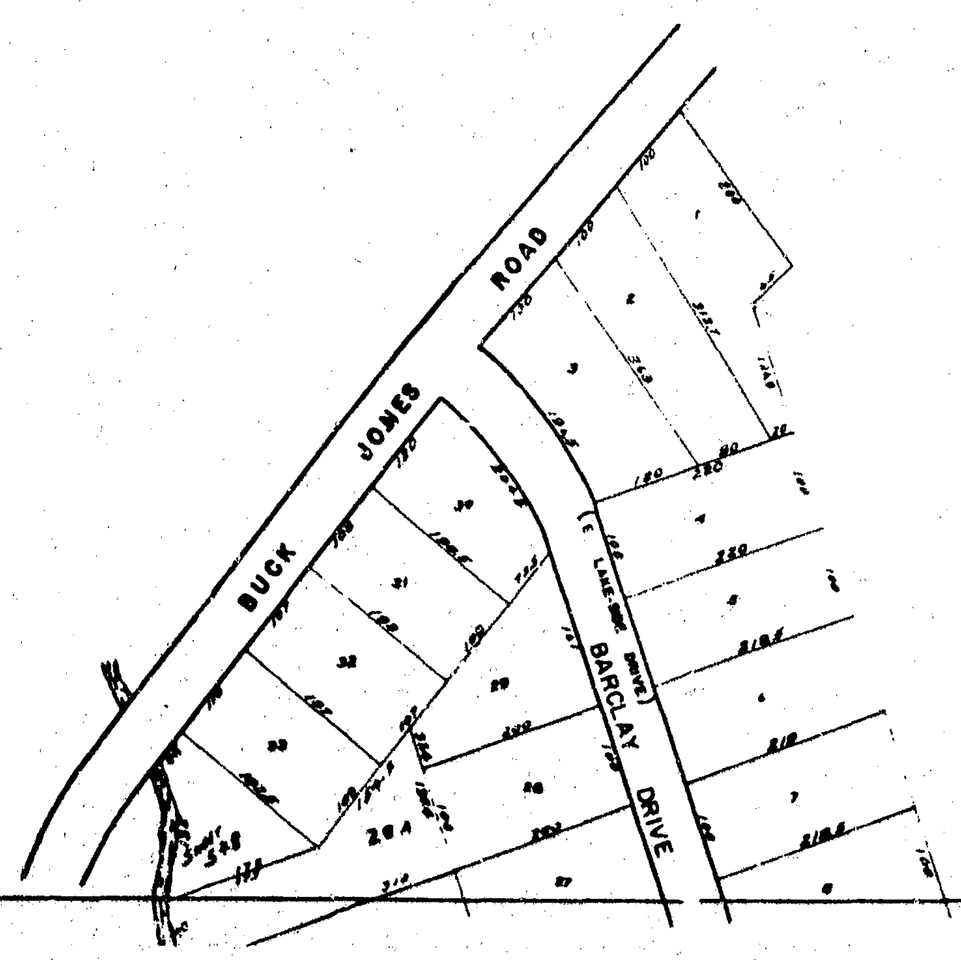

WAKE RALEIGH
MAPPING DEPT.

157
1954-4

ROYLENE ACRES Lots 1 to 7 27 to 33

0215

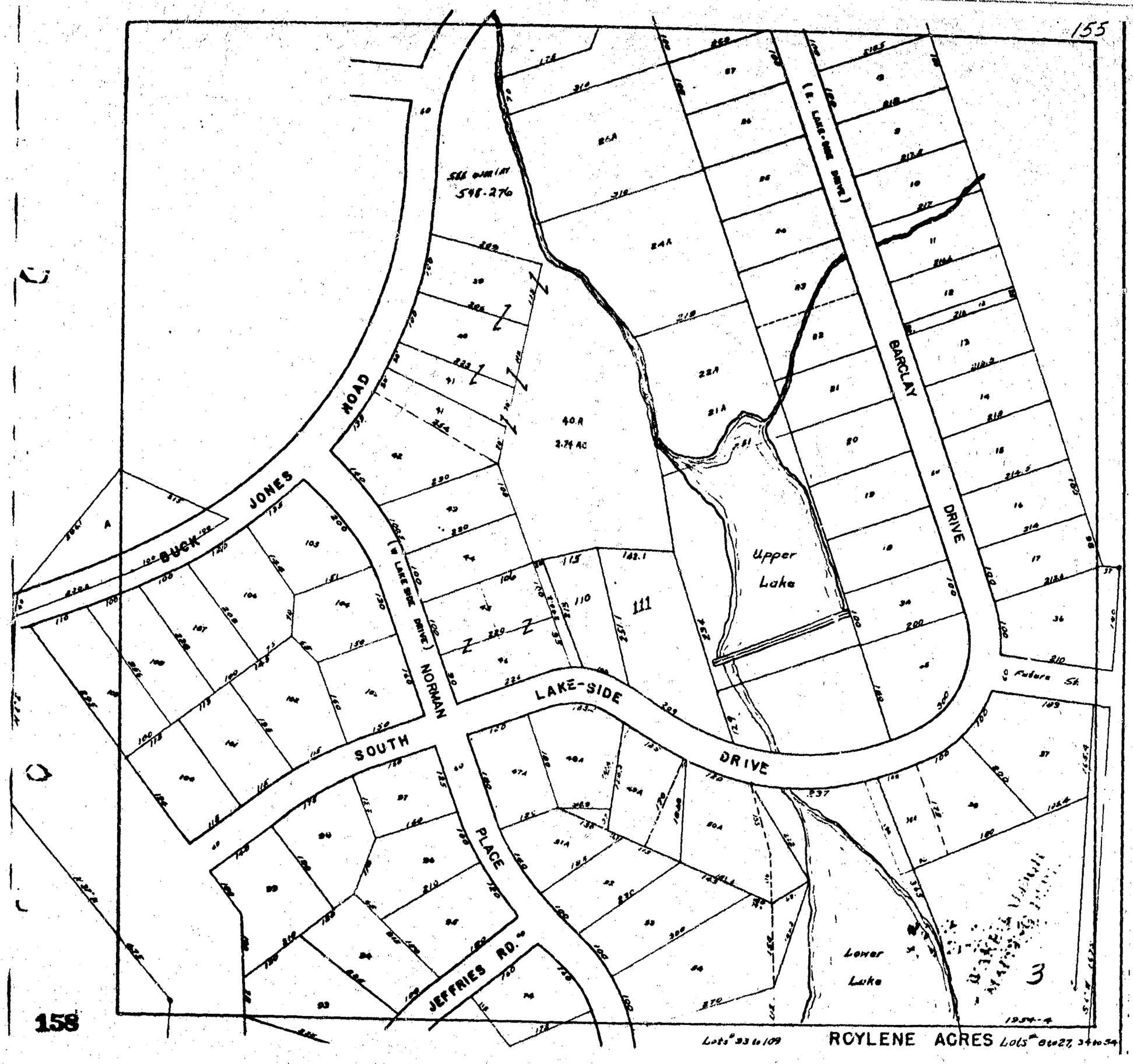
155
158
BUCK JONES ROAD
(W. LAKE-SIDE DRIVE)
NORMAN
(E. LAKE-SIDE DRIVE)
BARCLAY DRIVE
LAKE-SIDE DRIVE
SOUTH PLACE
JEFFRIES RD.
Upper Lake
Lower Lake
40.R
2.74 AC
111
548-276
Future St.
ROYLENE ACRES

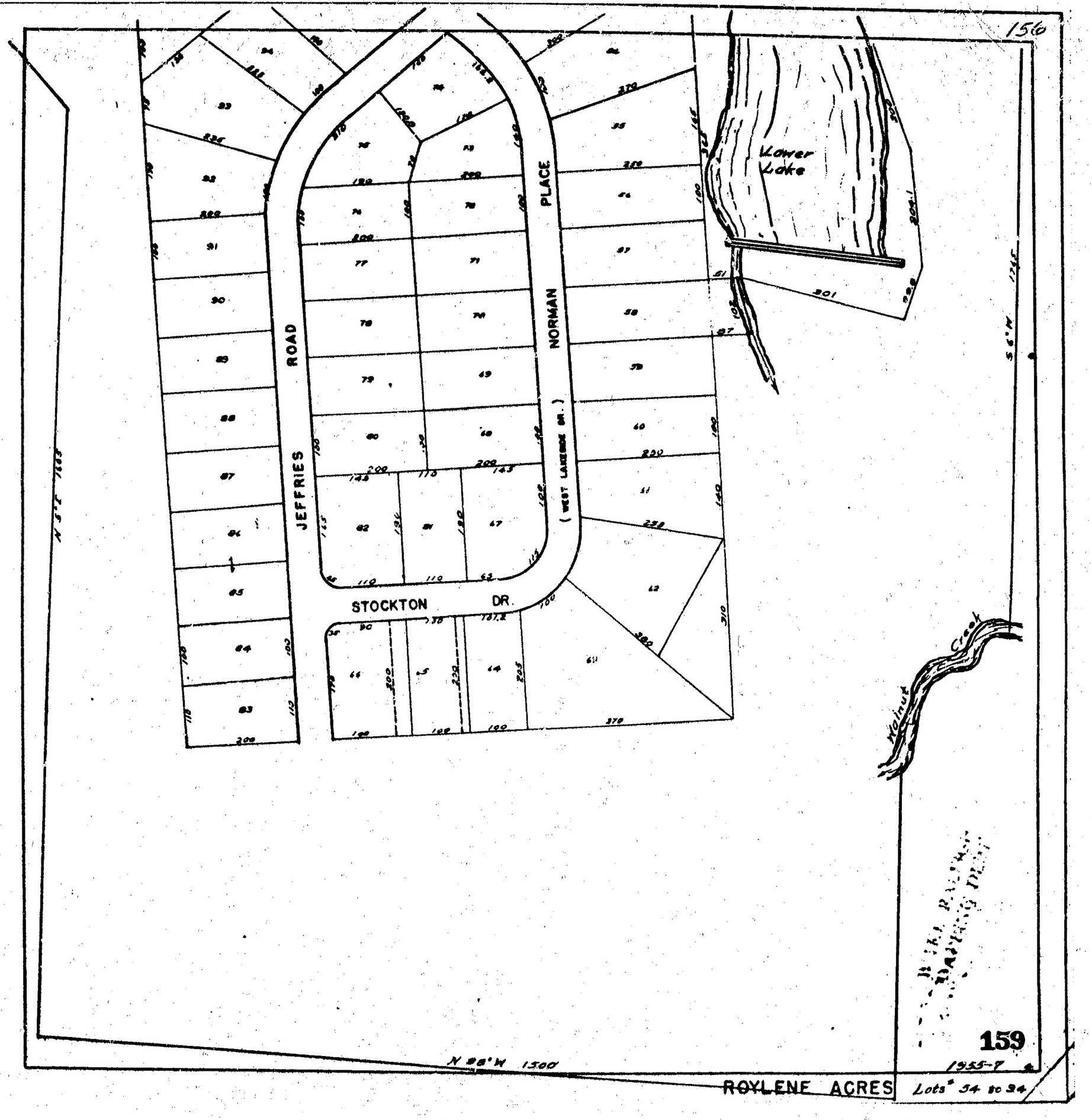
156
JEFFRIES ROAD
NORMAN PLACE
(WEST LAKEWOOD DR.)
STOCKTON DR.
Lower Lake
Walnut Creek
N 5°E 1665
S 6°W 1245
N 88°W 1300
159
1955-7
ROYLENE ACRES
Lots 34 to 94

0217

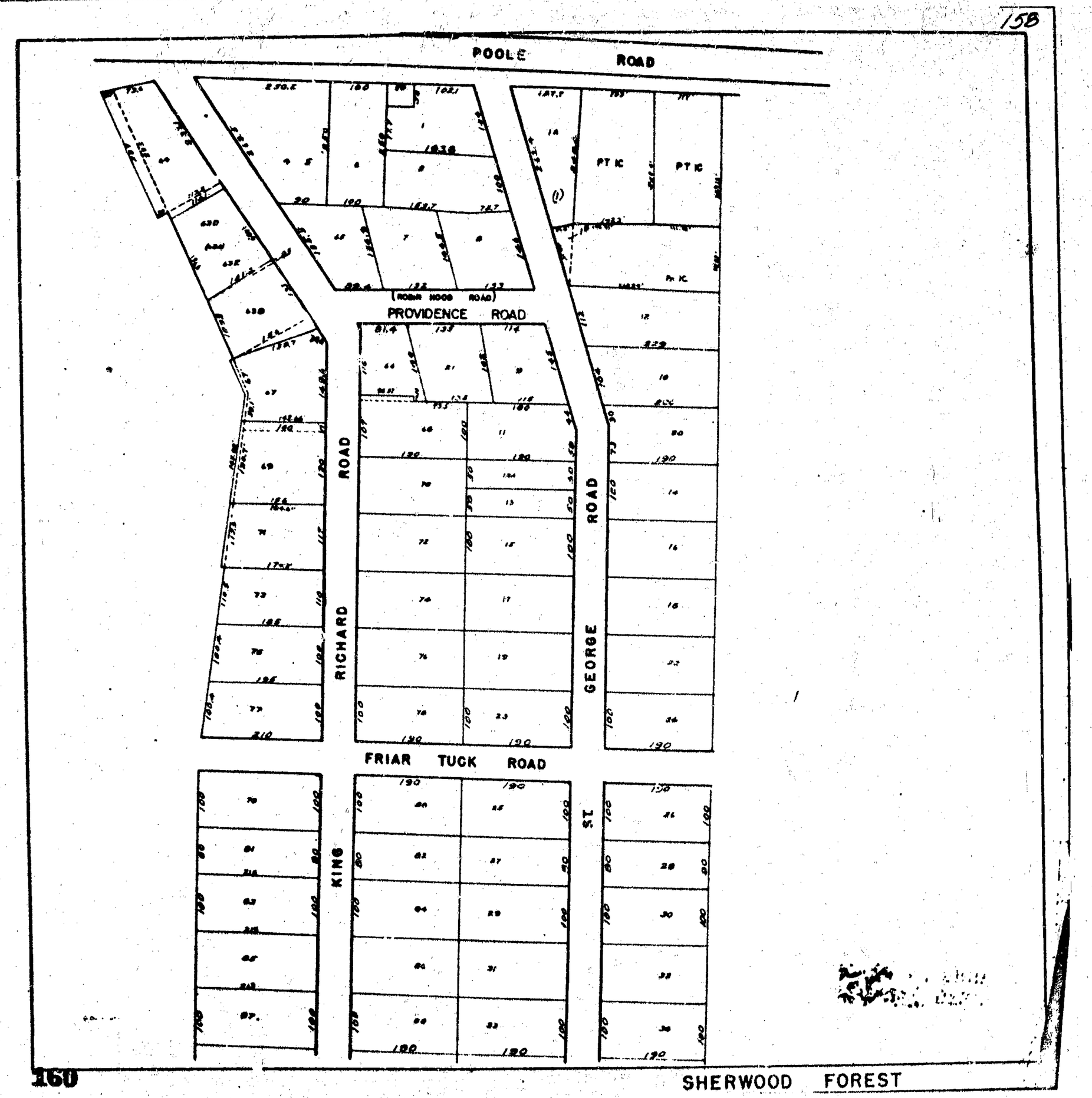
15B
POOLE ROAD
PT IC
PT IC
PT IC
(ROBIN HOOD ROAD)
PROVIDENCE ROAD
RICHARD ROAD
GEORGE ROAD
FRIAR TUCK ROAD
KING ST
160
SHERWOOD FOREST

0218

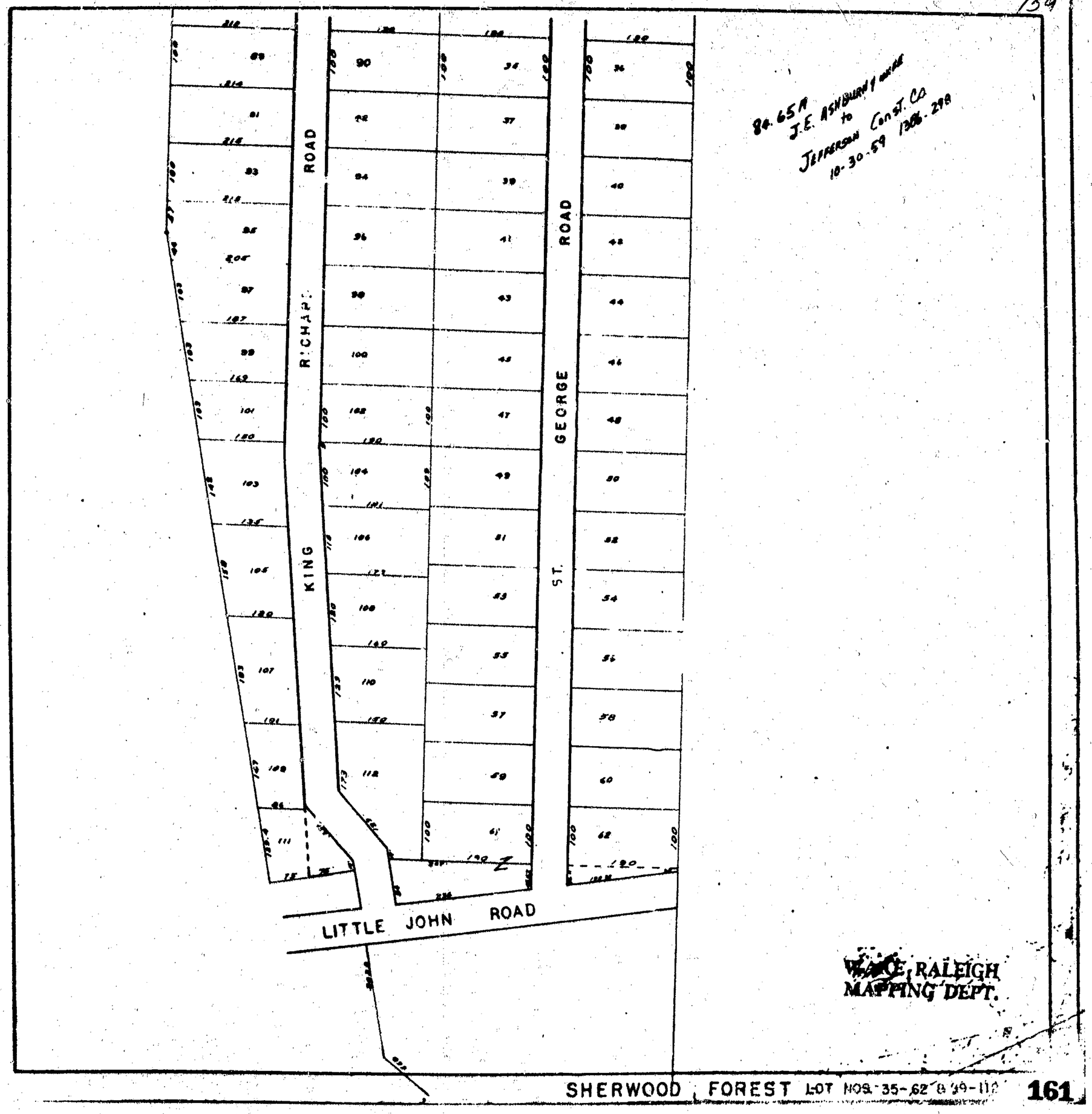
84.65A
J.E. ASHBURN & WIFE
to
JEFFERSON CONST. CO
10-30-59 1306-299
RICHARD KING ROAD
GEORGE ST.
LITTLE JOHN ROAD
WAKE, RALEIGH
MAPPING DEPT.
SHERWOOD FOREST LOT NOS. 35-62 & 99-112

0219

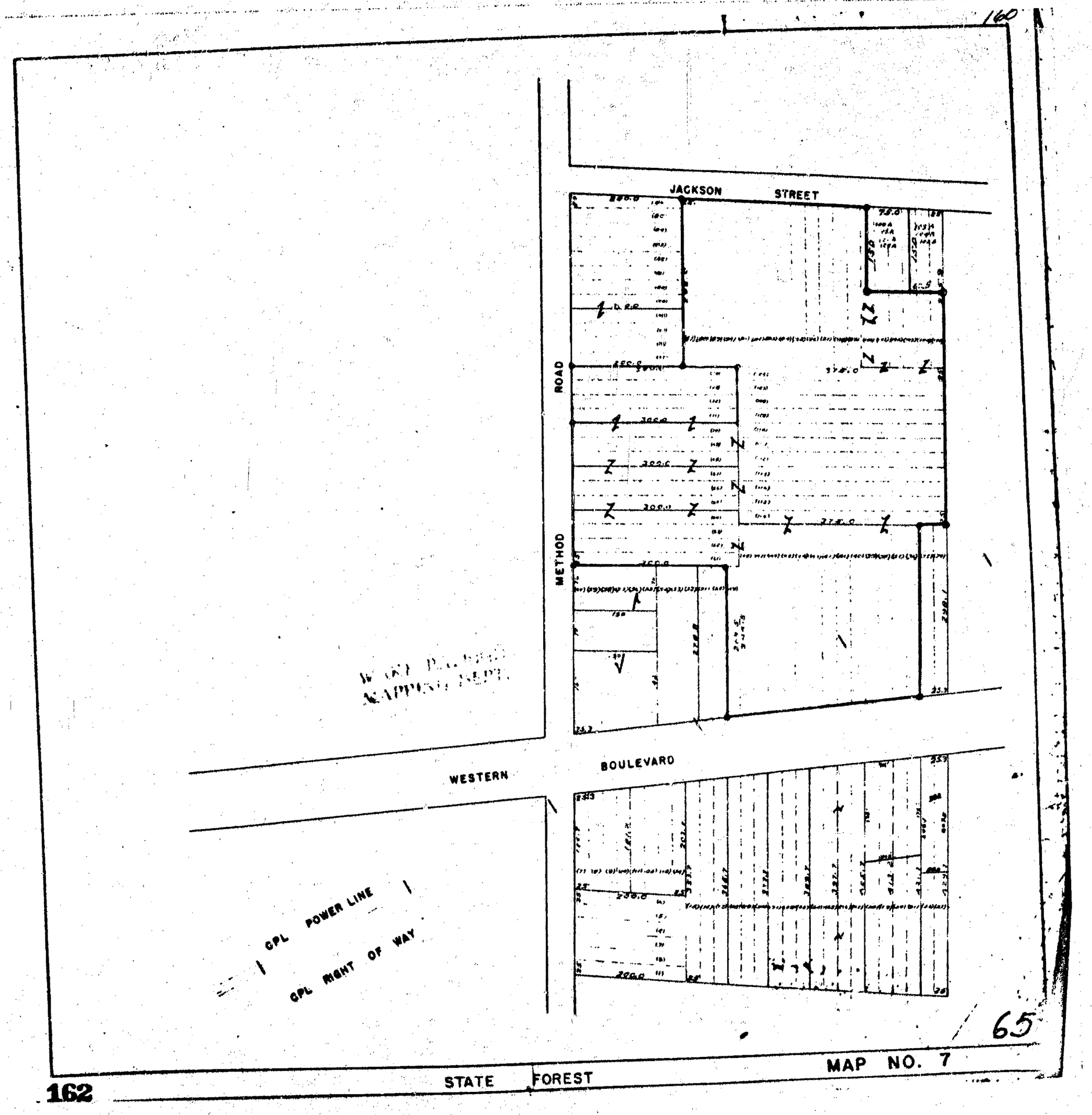
160
JACKSON
STREET
METHOD
ROAD
WESTERN
BOULEVARD
OPL POWER LINE
OPL RIGHT OF WAY
65
STATE FOREST
MAP NO. 7
162

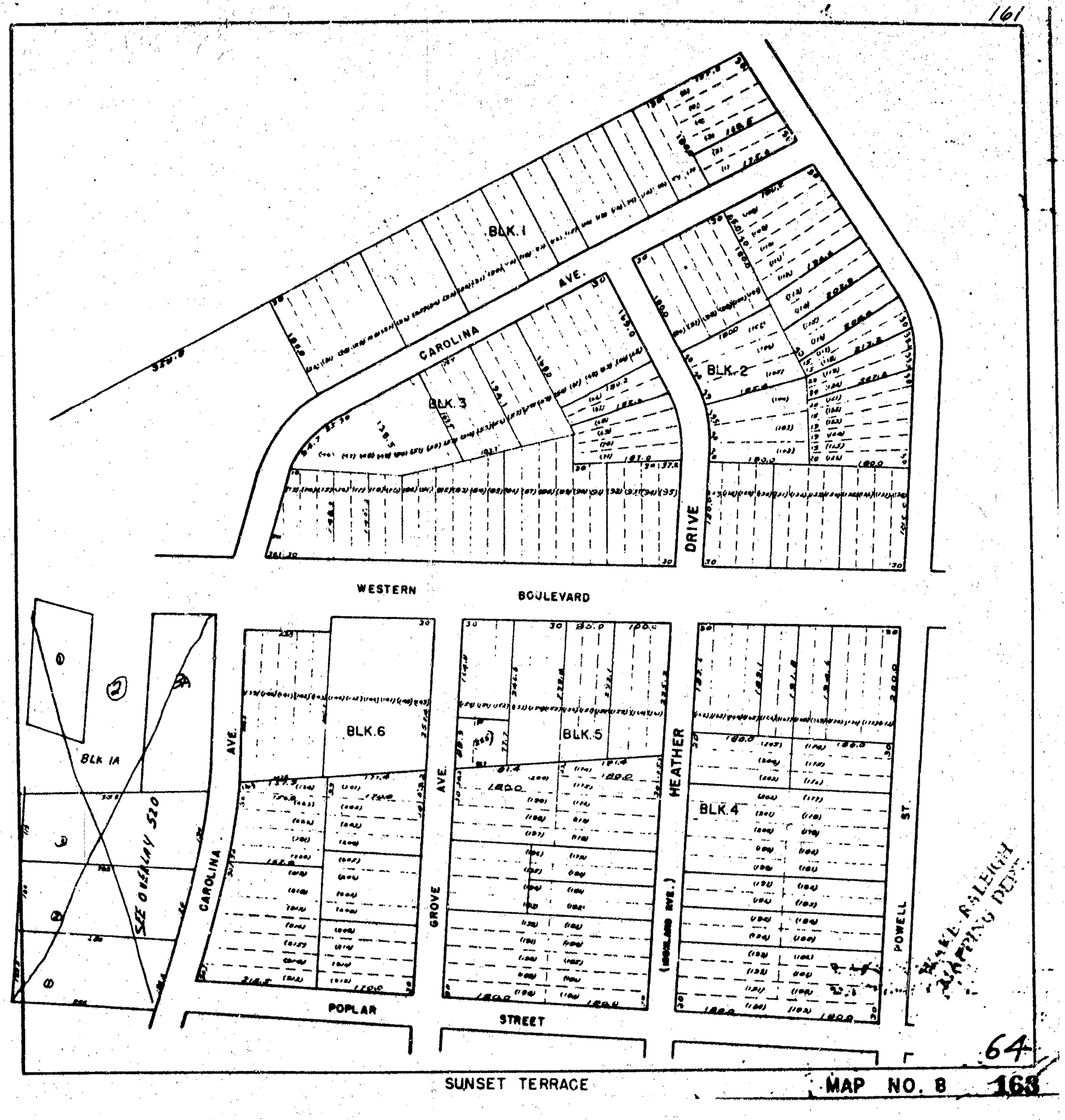
161
BLK. 1
CAROLINA
AVE.
BLK. 3
BLK. 2
DRIVE
WESTERN
BOULEVARD
BLK 1A
SEE OVERLAY 520
BLK.6
BLK.5
BLK.4
CAROLINA
AVE.
GROVE
AVE.
HEATHER
(HOLLAND AVE.)
POWELL
ST.
POPLAR
STREET
SUNSET TERRACE
RALEIGH MAPPING DEPT.
64
MAP NO. 8
163

0221

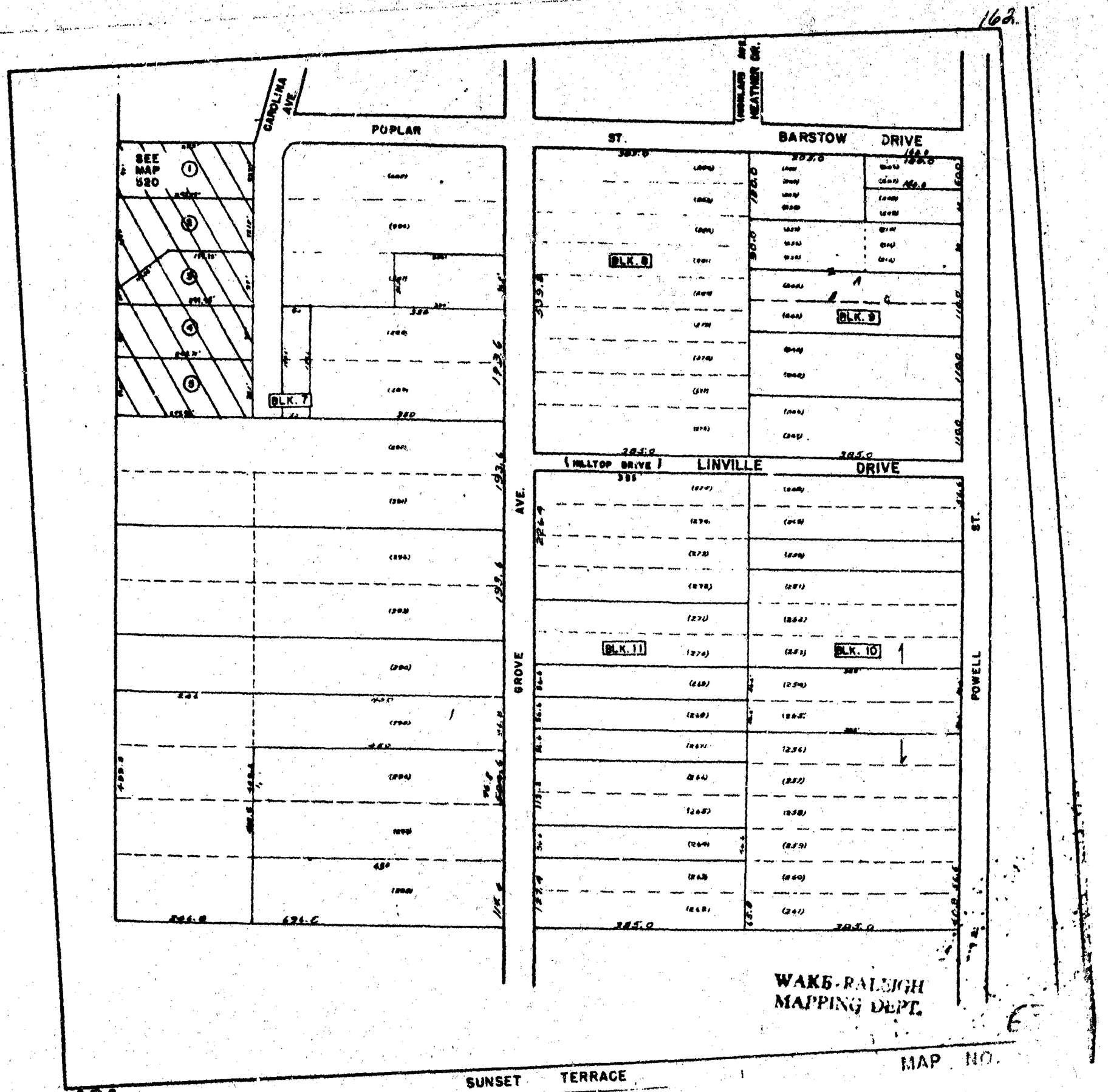
162
CAROLINA AVE.
POPLAR
ST.
HIGHLAND AVE.
HEATHER DR.
BARSTOW
DRIVE
SEE MAP 520
BLK. 7
BLK. 8
BLK. 9
(HILLTOP DRIVE)
LINVILLE
DRIVE
GROVE
AVE.
BLK. 11
BLK. 10
POWELL
ST.
WAKE-RALEIGH
MAPPING DEPT.
MAP NO.
SUNSET TERRACE
164

0222

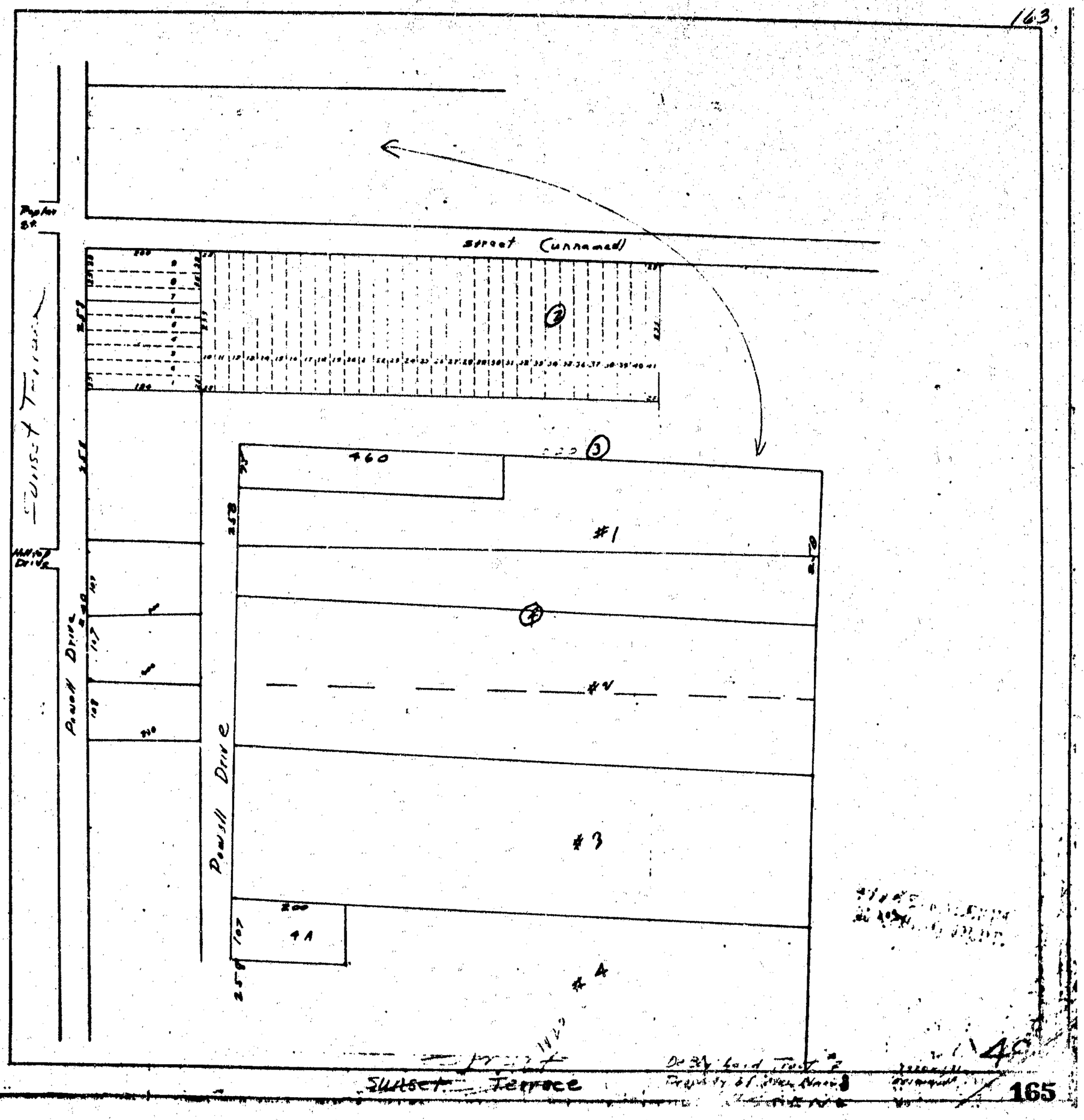
163
Street (unnamed)
460
#1
#2
#3
#4
4A
Powell Drive
Powell Drive
Sunset Terrace
165

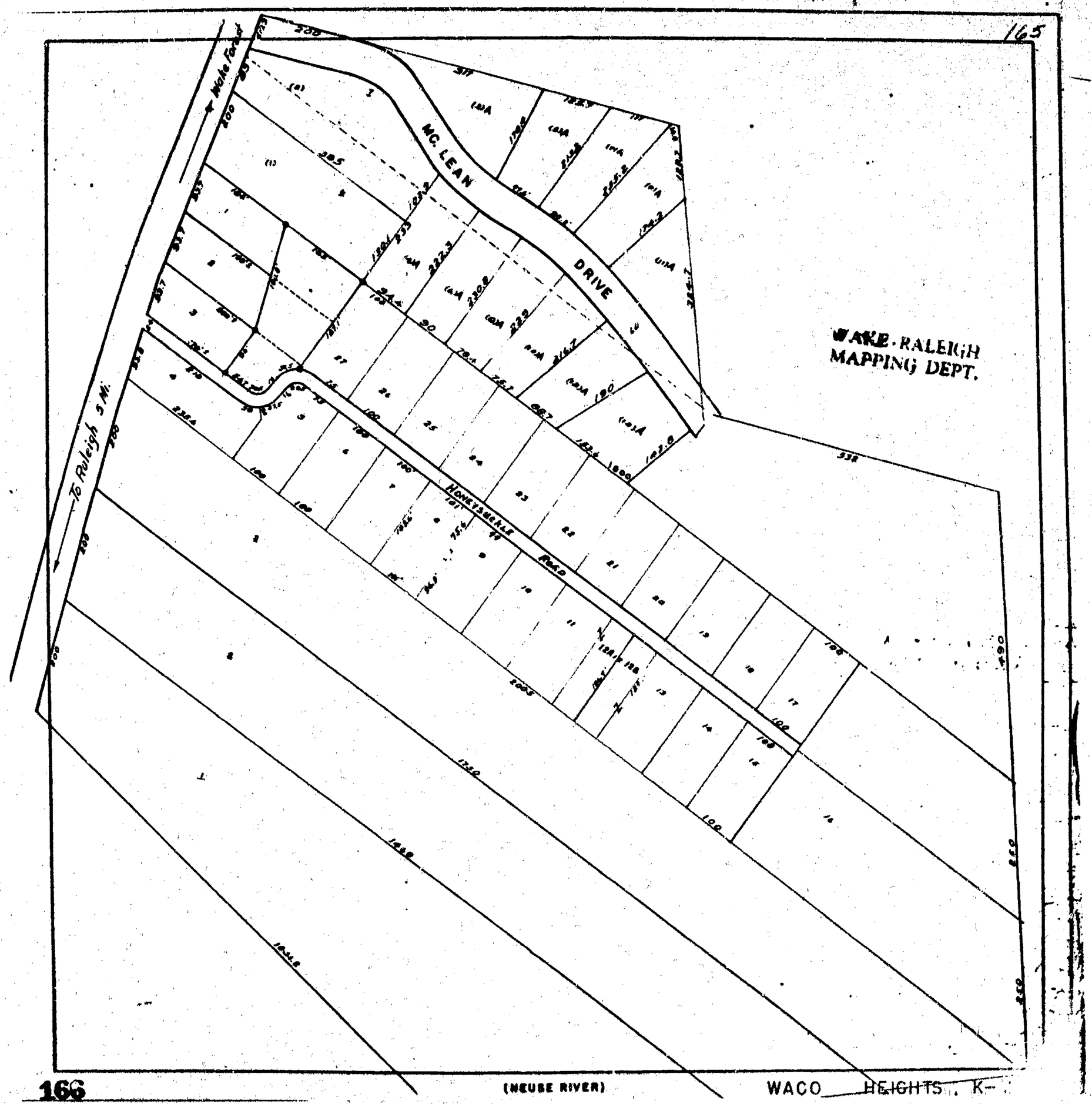
165
Wake Forest
To Raleigh 5 Mi.
MC. LEAN
DRIVE
HONEYSUCKLE
ROAD
WAKE-RALEIGH
MAPPING DEPT.
(NEUSE RIVER)
WACO HEIGHTS, K-
166

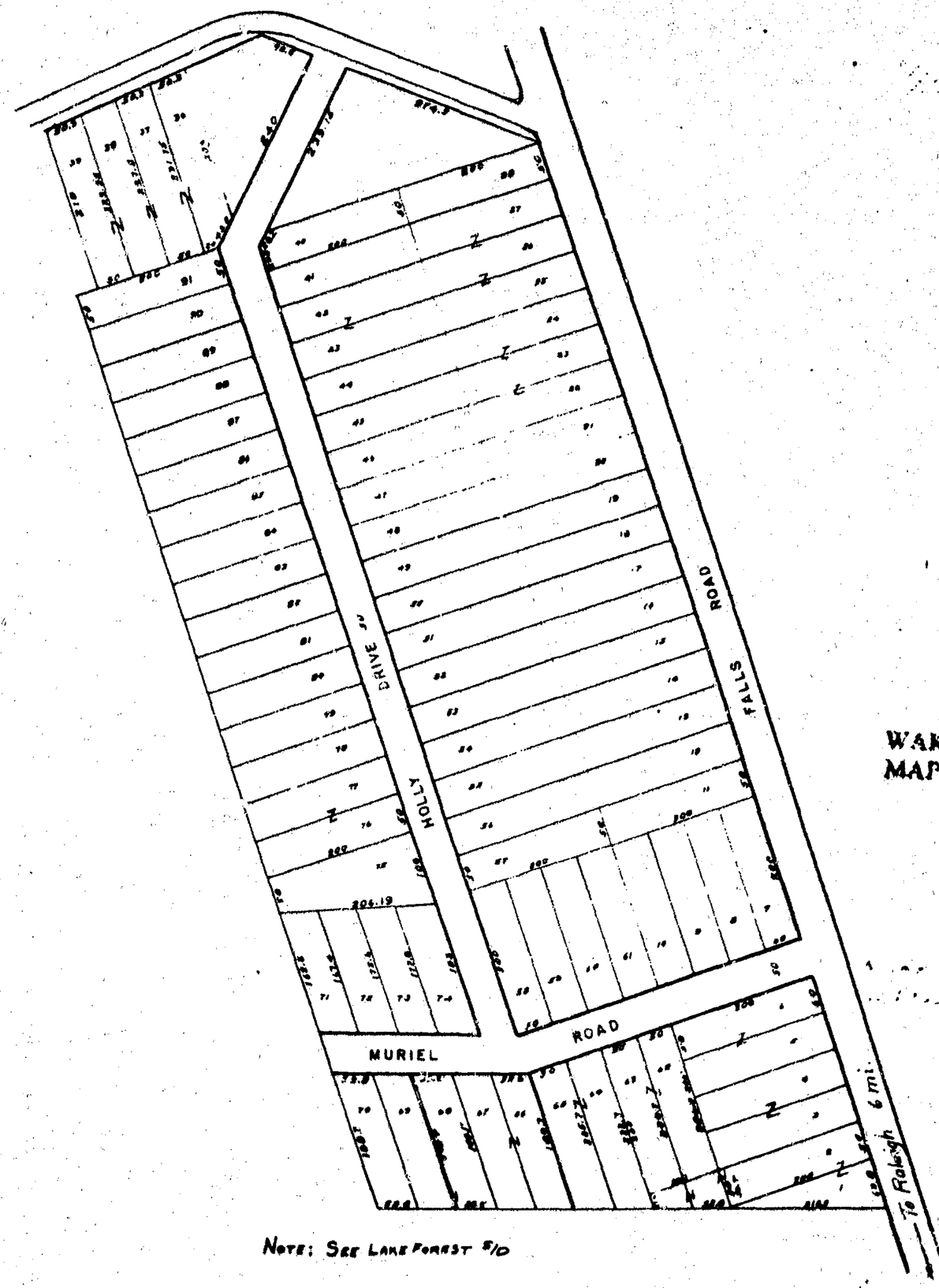

WAKE-RALEIGH
MAPPING DEPT.

NOTE: SEE LAKE FOREST S/D

0225

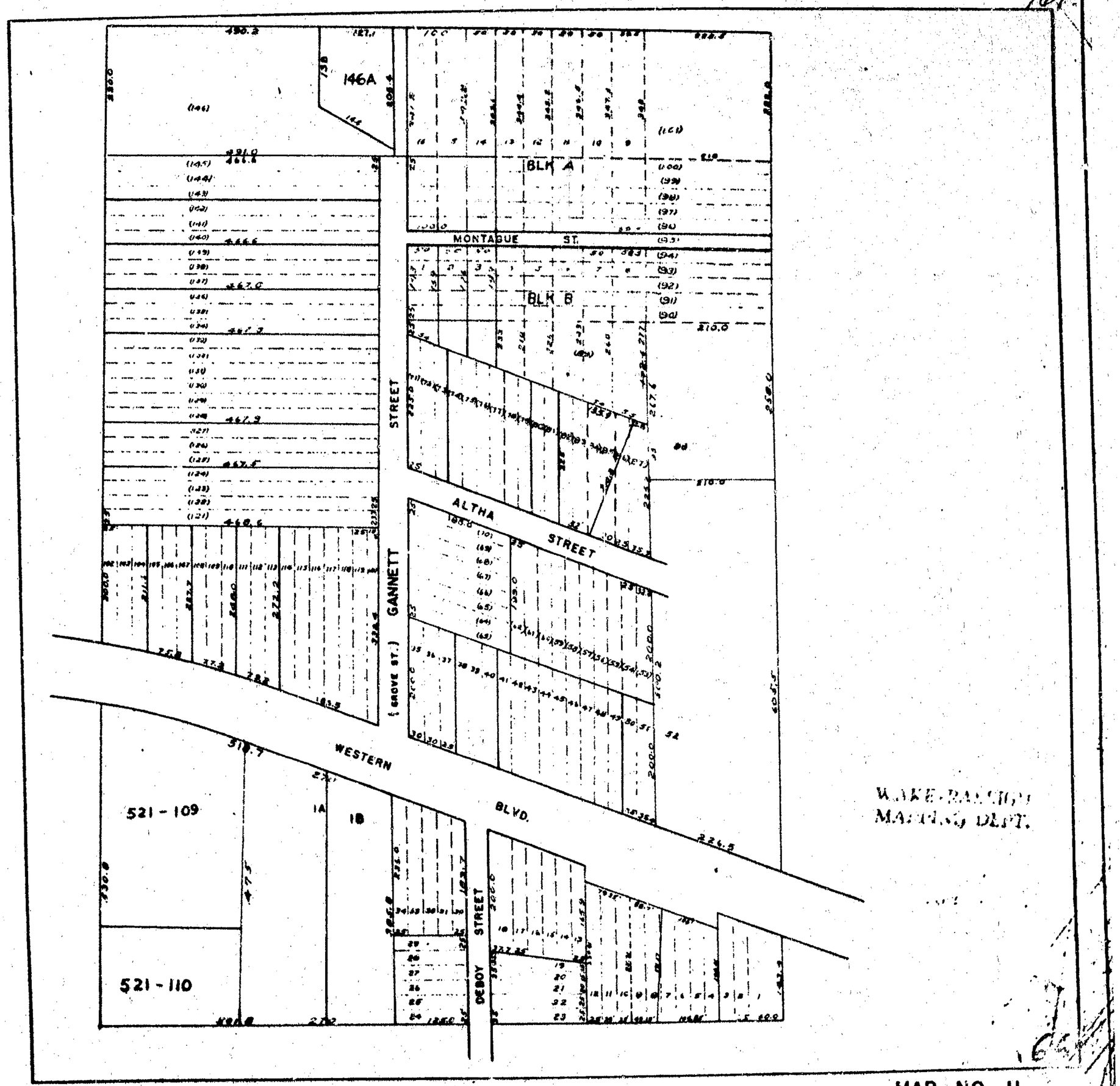

WEST GROVE

MAP NO. II

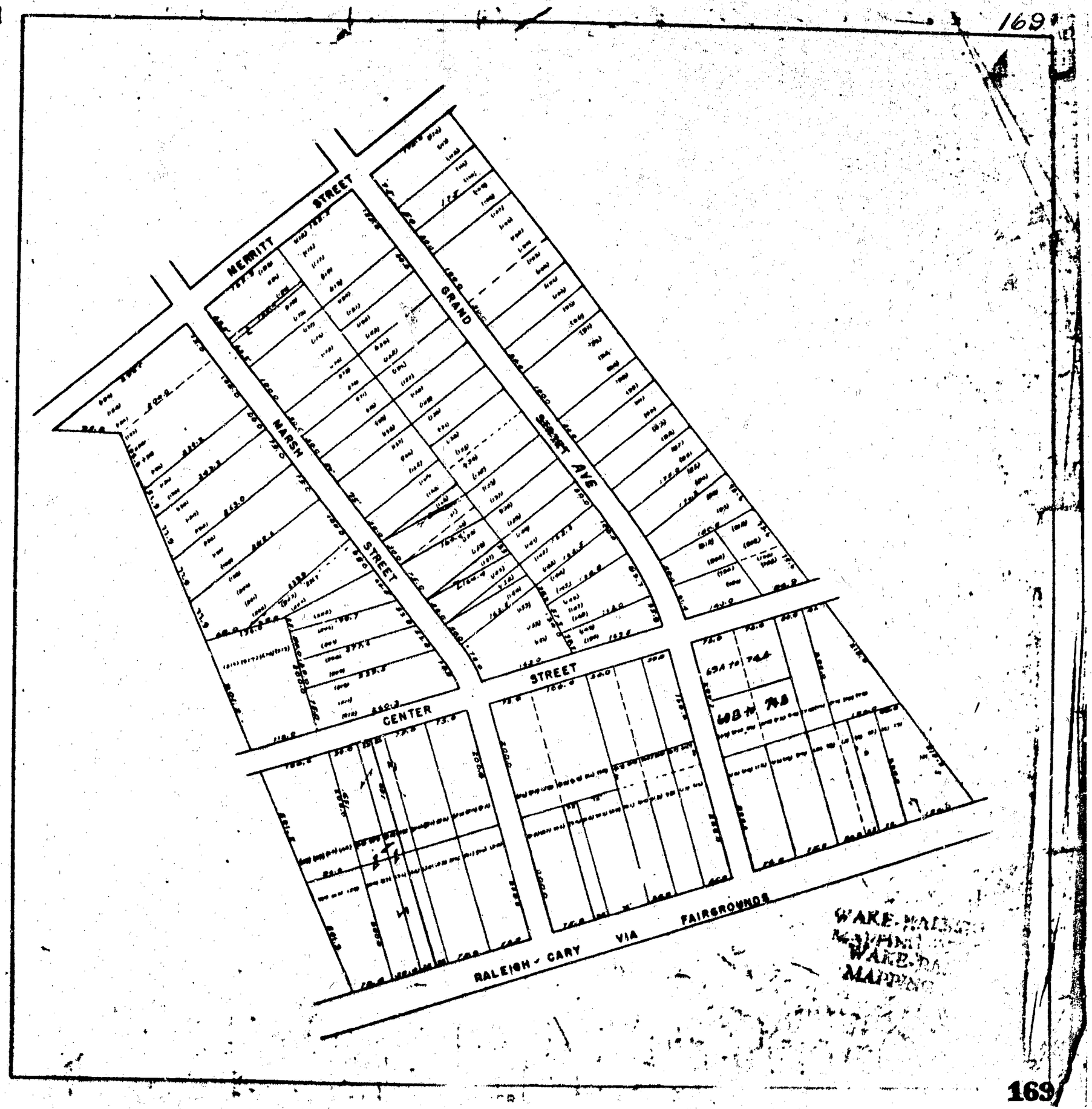

WARE-MALONE
WARE-MALONE
MAPPING

0227

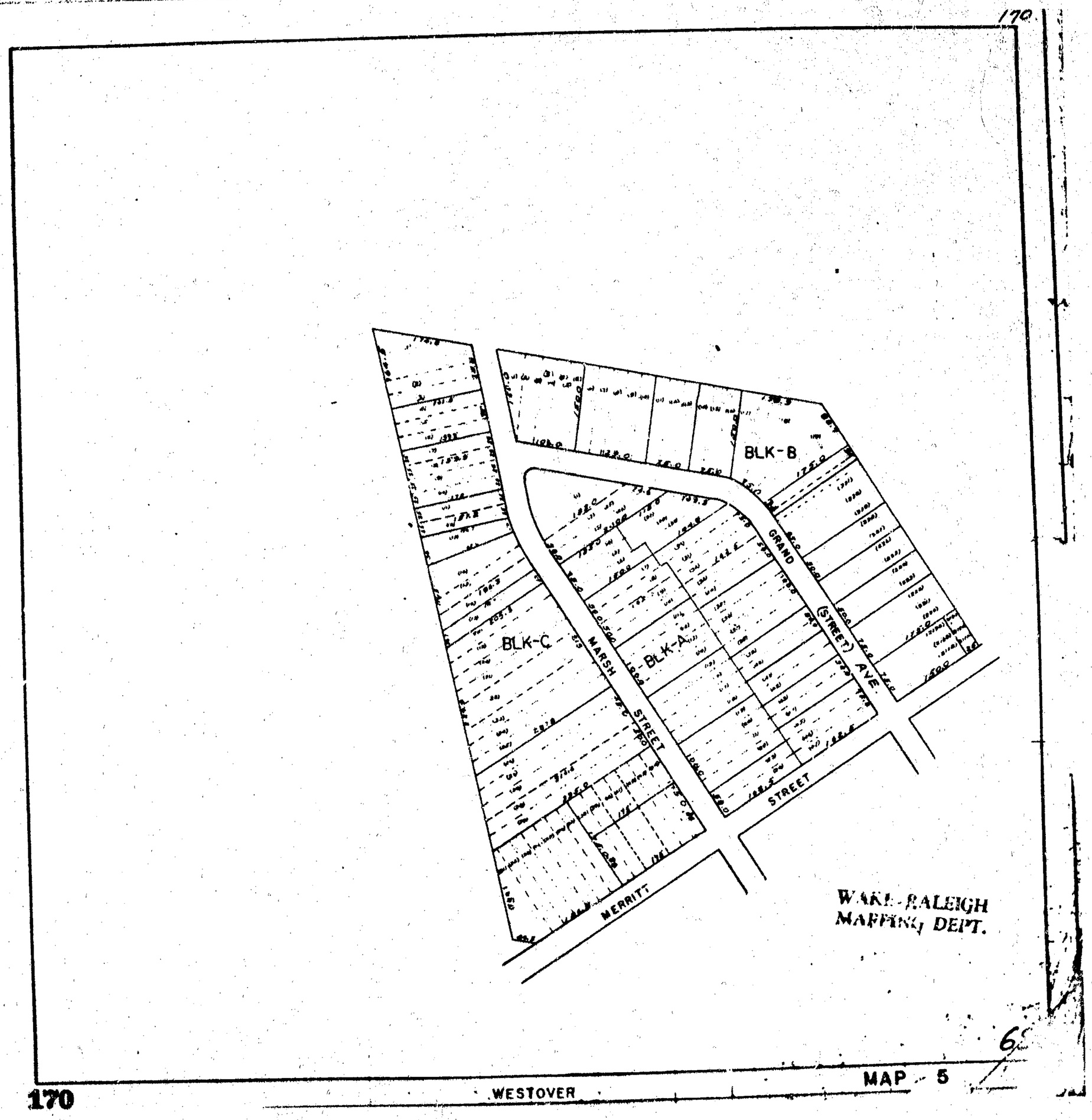
170
BLK-B
BLK-C
BLK-A
GRAND (STREET) AVE.
MARSH STREET
MERRITT STREET
WAKE-RALEIGH
MAPPING DEPT.
65
MAP 5
WESTOVER
170

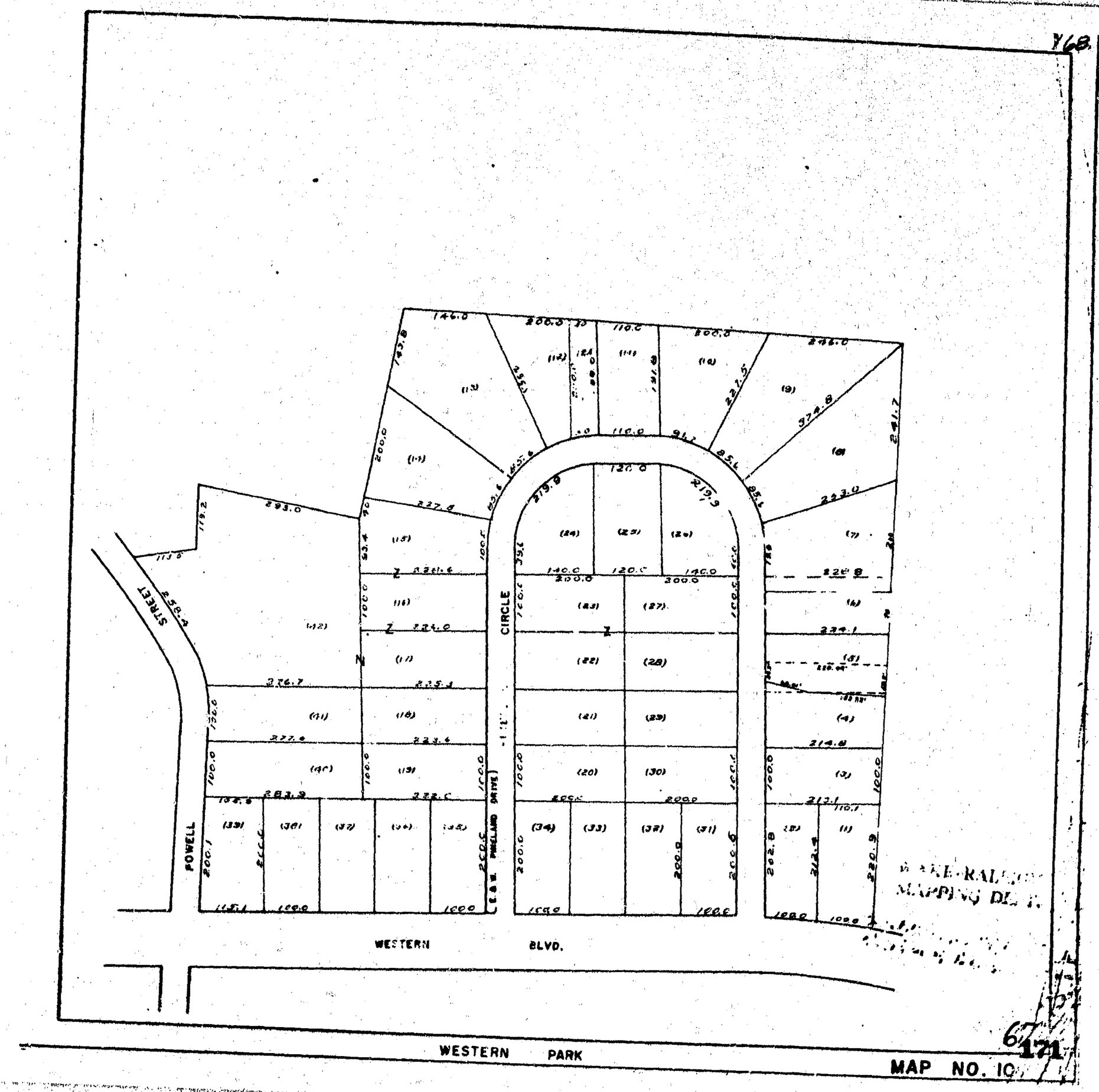

MAP NO. 10

0229

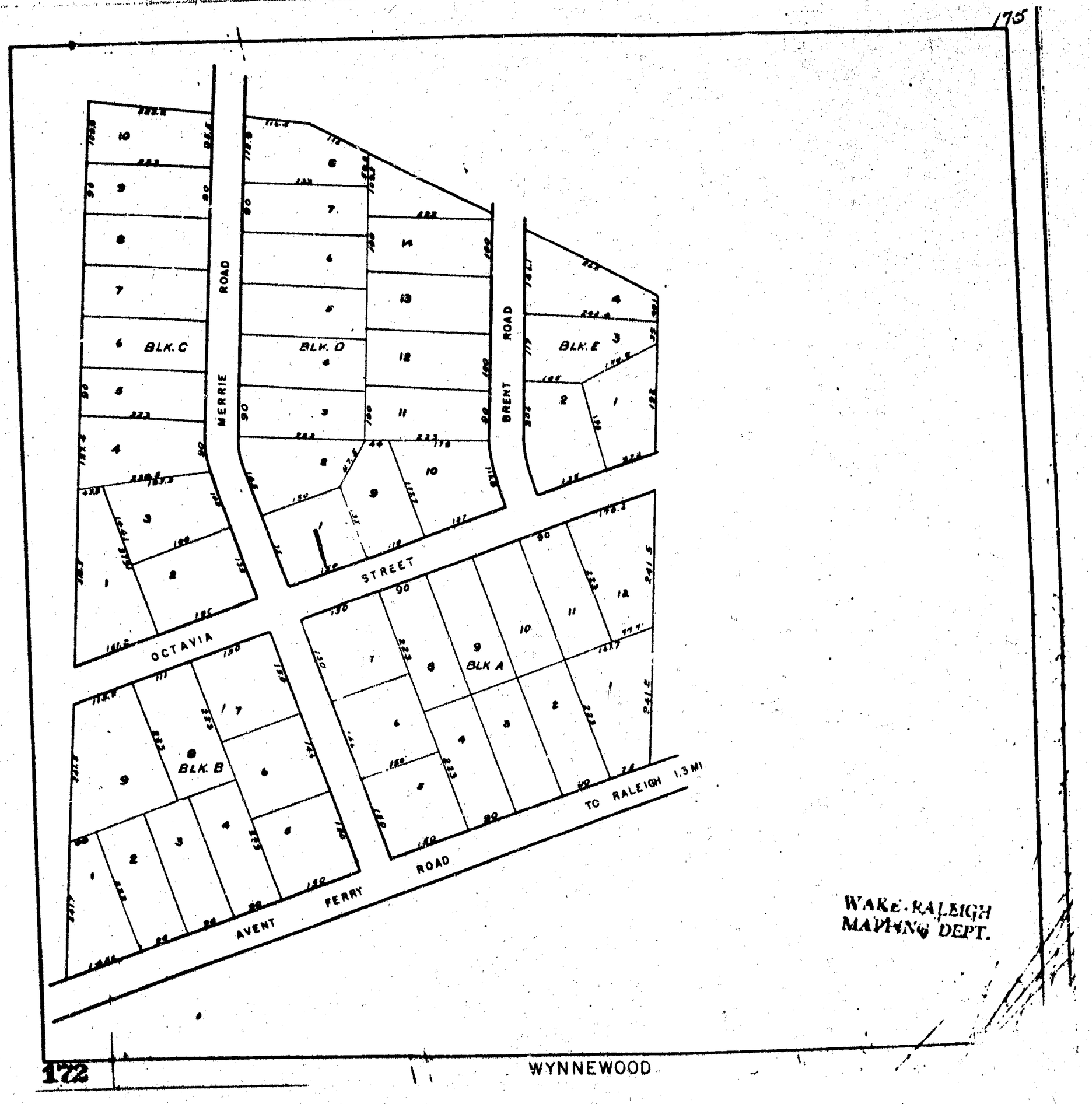
175
MERRIE ROAD
BRENT ROAD
BLK. C
BLK. D
BLK. E
BLK. B
BLK A
OCTAVIA STREET
AVENT FERRY ROAD
TO RALEIGH 1.3 MI
WYNNEWOOD
172
WAKE-RALEIGH
MAPPING DEPT.

WAKE-RALEIGH
MAPPING DEPT.

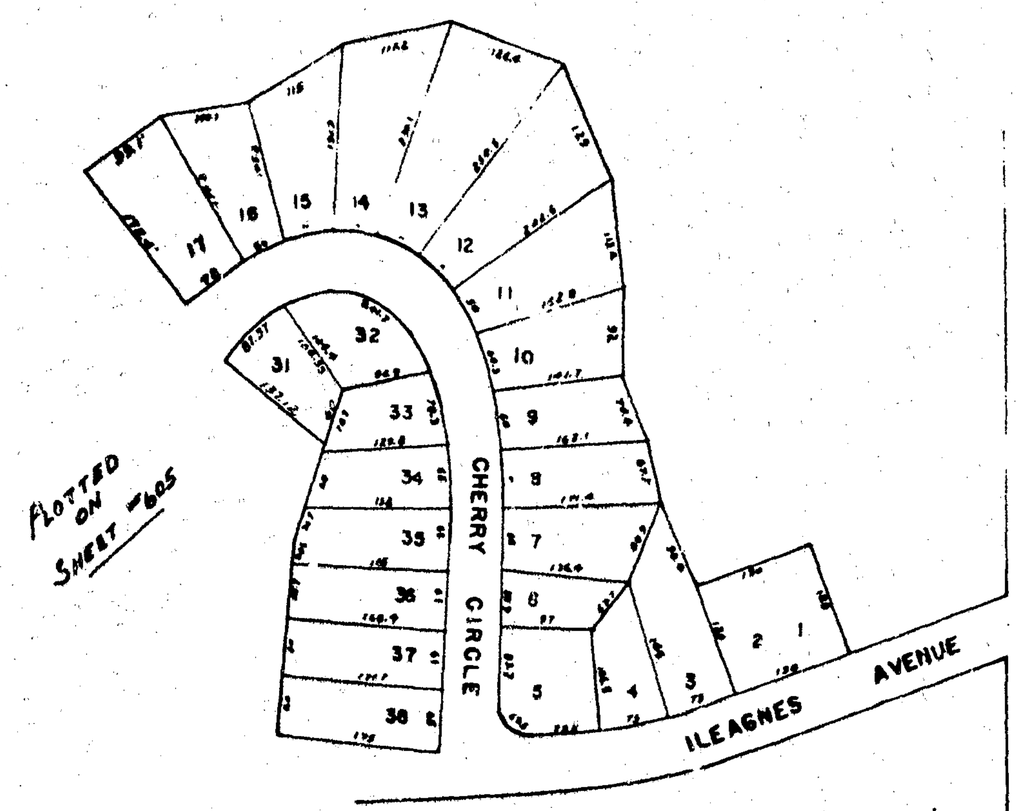

TWIN LAKES EST. (See West Raleigh 3)

0231

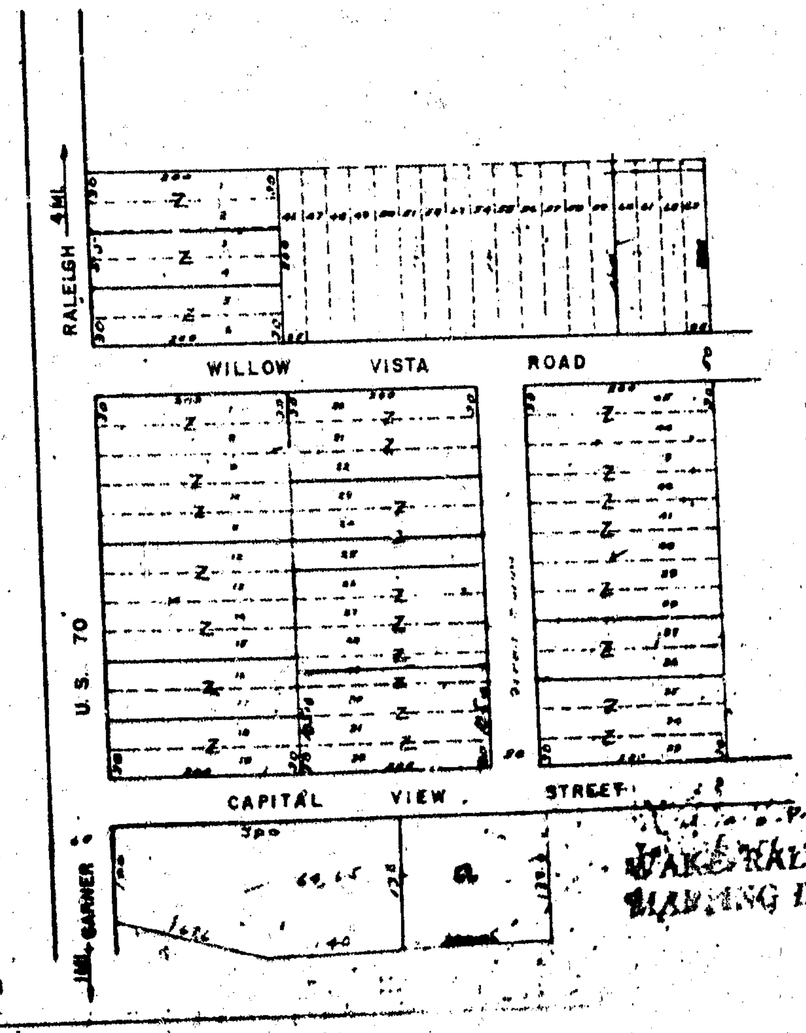
RALEIGH 4 MI.
WILLOW VISTA ROAD
U.S. 70
CAPITAL VIEW STREET
GARNER 1 MI.
Greens Corner Grill
WAKE RALEIGH
MAPPING DEPT.

GREEN ACRES

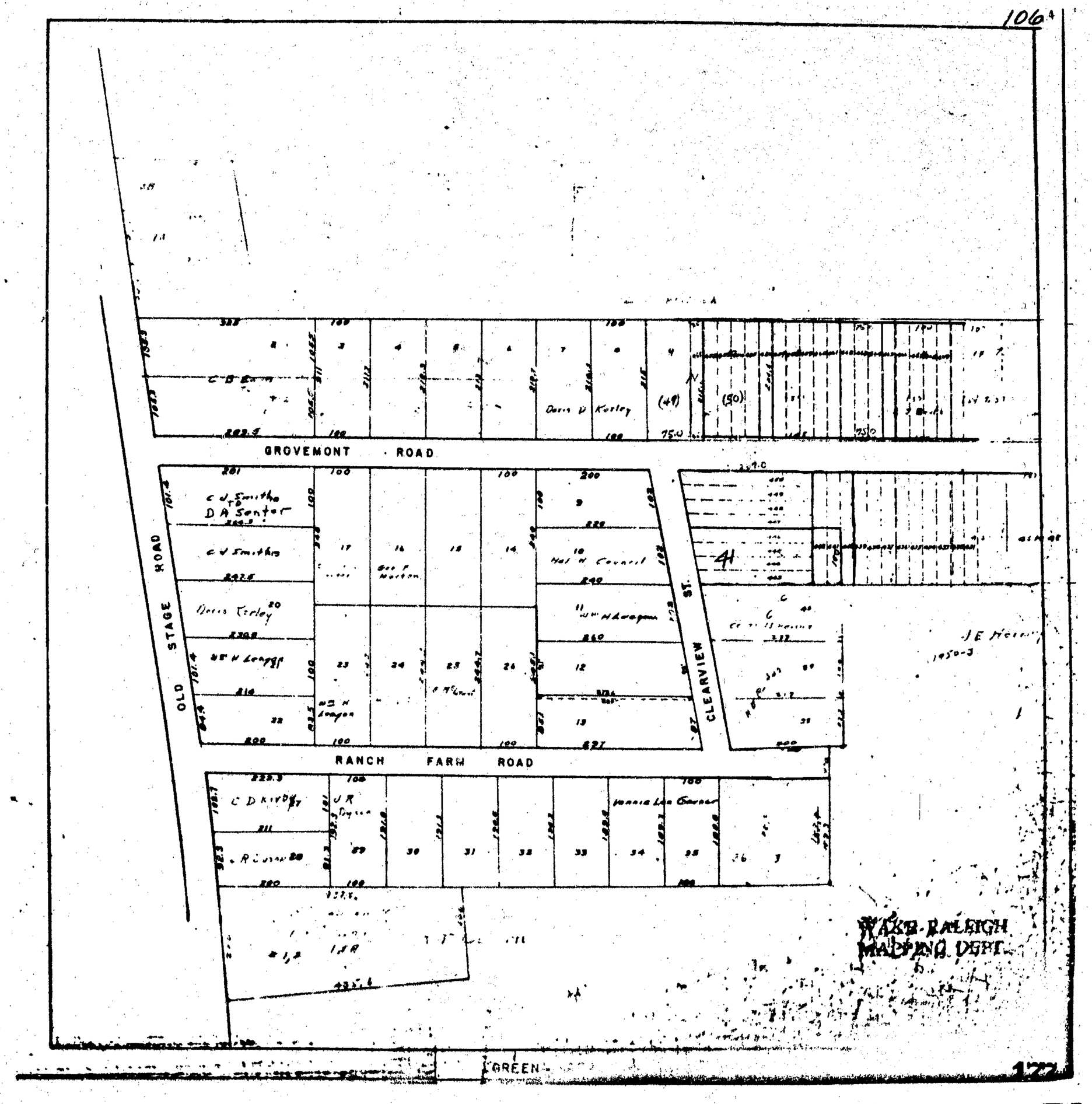
106
GROVEMONT ROAD
RANCH FARM ROAD
OLD STAGE ROAD
CLEARVIEW ST.
GREEN
WAKE-RALEIGH
MAPPING DEPT.
177