REDI
Real Estate Data, Inc.
®

Real Estate Atlas of Wake County North Carolina

OVERALL TABLE OF CONTENTS

MAP VOLUME 2

	PAGE NUMBER
EXPLANATION SECTION	A
COUNTY INDEX MAP	B
FIRE DISTRICT MAP	C
COUNTY AERIAL/MAP VOLUME INDEX MAP WITH INDIVIDUAL PRICE LIST	D
SUBDIVISION INDEX	E
COUNTY MAPS	1

SOUTHEAST DIVISION
2398 N. W. 119th STREET
MIAMI, FLORIDA 33167

FOR CUSTOMER SERVICE
CALL (305) 685-5731

This book is the property of REAL ESTATE DATA, INC. and is distributed by REDI under a leasing arrangement requiring return to REDI upon termination of the lease. REDI reserves the right to reclaim this book if found in the possession of any firm or person where possession was obtained through any unauthorized source.

15(18

Copyright ©
All Rights Reserved

REDI
Real Estate Data, Inc.
®

Corporate Headquarters
2398 N.W. 119th St.
Miami, Florida 33167
305 - 685-5731

REDI
Real Estate Data, Inc.
®

Real Estate Atlas of Wake County, North Carolina

OVERALL TABLE OF CONTENTS

MAP VOLUME 2

	PAGE NUMBER
EXPLANATION SECTION	A
COUNTY INDEX MAP	B
FIRE DISTRICT MAP	C
COUNTY AERIAL/MAP VOLUME INDEX MAP WITH INDIVIDUAL PRICE LIST	D
SUBDIVISION INDEX	E
COUNTY MAPS	1

SOUTHEAST DIVISION
2398 N. W. 119th STREET
MIAMI, FLORIDA 33167

FOR CUSTOMER SERVICE
CALL (305) 685-5731

This book is the property of REAL ESTATE DATA, INC. and is dis-t-d by REDI under a leasing arrangement requiring return to REDI upon termination of the lease. REDI reserves the right to reclaim this book if found in the possession of any firm or person where possession was obtained through any unauthorized source.

15(18

Copyright ©
All Rights Reserved

REDI
Real Estate Data, Inc.
®

Corporate Headquarters
2398 N.W. 119th St.
Miami, Florida 33167
305 - 685-5731

Explanation and Use Sheet for Wake County, North Carolina

CO. MAP 12

SAMPLE (PARTIAL) COUNTY INDEX MAP

County Map Number
Street Name
County Map Boundary
Township Name
City Name
Township Boundary

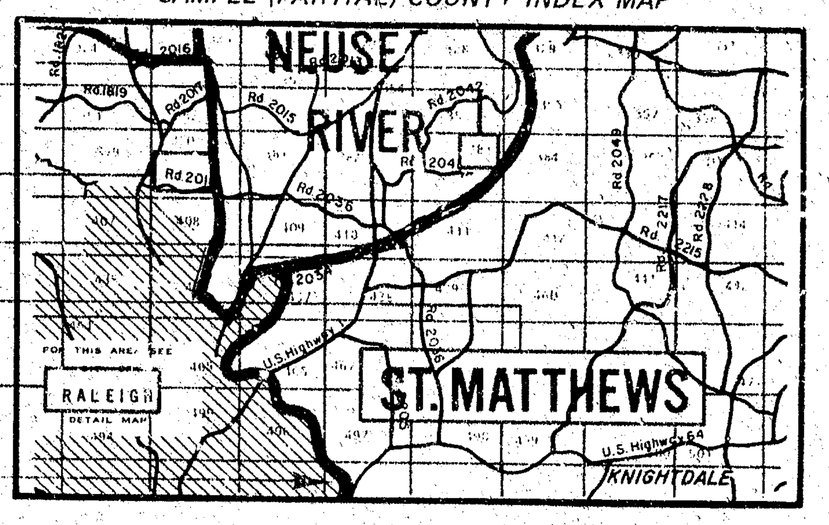

SAMPLE (PARTIAL) COUNTY TAX MAP

County Map Number
Acreage
Subdivision Lot Number
Lot Size
Street Name
Assessors Lot Number
Owners Name

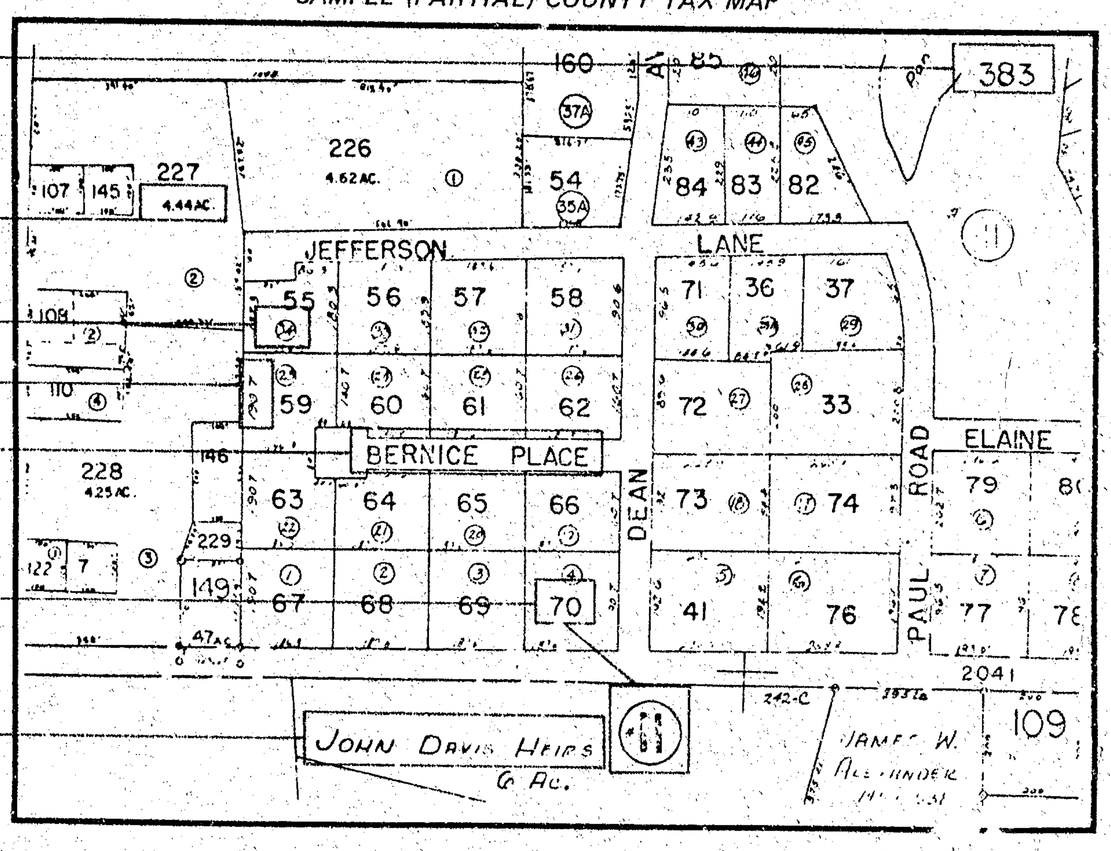

USE OF THE COUNTY MAP VOLUMES

1. LOCATE THE GENERAL AREA OF INTEREST ON THE COUNTY INDEX MAP, PAGE 'B', AND NOTE THE COUNTY MAP NUMBER.
2. COUNTY MAPS ARE ARRANGED IN NUMERICAL SEQUENCE BEGINNING ON PAGE '1' IN MAP VOLUME 2. IN THE PROPER VOLUME, FOLLOW SEQUENCE TO THE MAP NUMBER INDICATED.
3. LOCATE SPECIFIC PARCEL OF INTEREST AND NOTE THE COUNTY MAP NUMBER AND THE ASSESSORS LOT NUMBER.
4. TO LOCATE OWNERSHIP INFORMATION, REFER TO THE "USE OF THE COUNTY GEOGRAPHICAL OWNERSHIP SECTION" EXPLANATION.

SAMPLE SUBDIVISION INDEX
(Listed Alphabetically by Subdivision Name)

Subdivision Name
Township Name
City Map Number
County Map Number

~~MANOR RIDGE~~	SWIFT CREEK	723
MAPLEWOOD FOREST	ST MARYS	580
~~MAPLEWOOD FOREST~~	ST MARYS	607
MARCOM J L	~~CARY~~	430
~~MARCOM SALLY~~	SWIFT CREEK	574
MARKWOOD	~~MERED TH~~	434
MARTIN E B SR	LITTLE RIVER	292
MARTIN HOMES	RALEIGH	545
~~MARTIN J D~~	~~RALEIGH~~	~~R- 47A~~
MARTIN ROBERT L JR	RALEIGH	B- 12
MARTINDALE	BARTONS CREEK	~~241~~
MASTERTON DON ALAN	SWIFT CREEK	602
MAYNARD W C	ST MATTHEWS	581
MCCONNELL JR & JAMES M KINGEY	RALEIGH	431
MCCULLERS PINE	MIDDLE CREEK	745
~~MCCULLERS PINES~~	~~SWIFT CREEK~~	~~745~~
MCCULLERS PINES	SWIFT CREEK	766
MCCULLERS S M	MARKS CREEK	~~614~~

USE OF THE SUBDIVISION INDEX

(WHEN SUBDIVISION NAME IS KNOWN)

1. REFER TO THE SUBDIVISION INDEX BEGINNING ON PAGE 'E'.
2. FOLLOW ALPHABETICAL SEQUENCE TO SUBDIVISION NAME OF INTEREST AND NOTE EITHER THE COUNTY MAP NUMBER OR THE CITY ZONE MAP NUMBER.
3. TO LOCATE MAP ON WHICH THE SUBDIVISION IS SHOWN, REFER TO THE EXPLANATION FOR THE USE OF THE APPROPRIATE VOLUME.

This book is the property of REAL ESTATE DATA, INC. and is distributed by REDI under a leasing arrangement requiring return to REDI upon termination of the lease. REDI reserves the right to reclaim this book if found in the possession of any firm or person where possession was obtained through any unauthorized source.

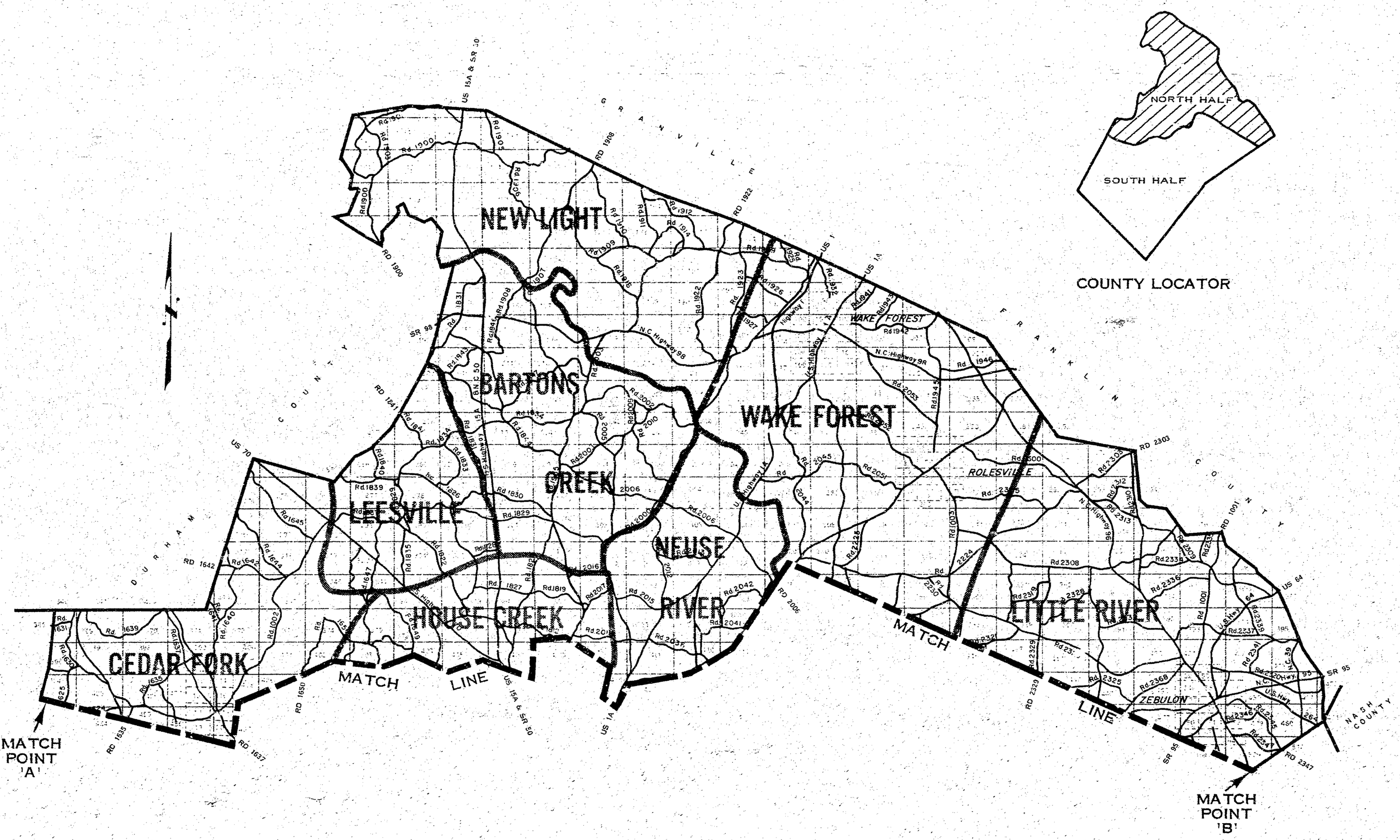
NORTH HALF
SOUTH HALF
COUNTY LOCATOR
NEW LIGHT
BARTONS
WAKE FOREST
CREEK
LEESVILLE
NEUSE
RIVER
HOUSE CREEK
CEDAR FORK
LITTLE RIVER
ROLESVILLE
ZEBULON
MATCH LINE
MATCH LINE
MATCH POINT 'A'
MATCH POINT 'B'
GRANVILLE COUNTY
FRANKLIN COUNTY
DURHAM COUNTY
NASH COUNTY

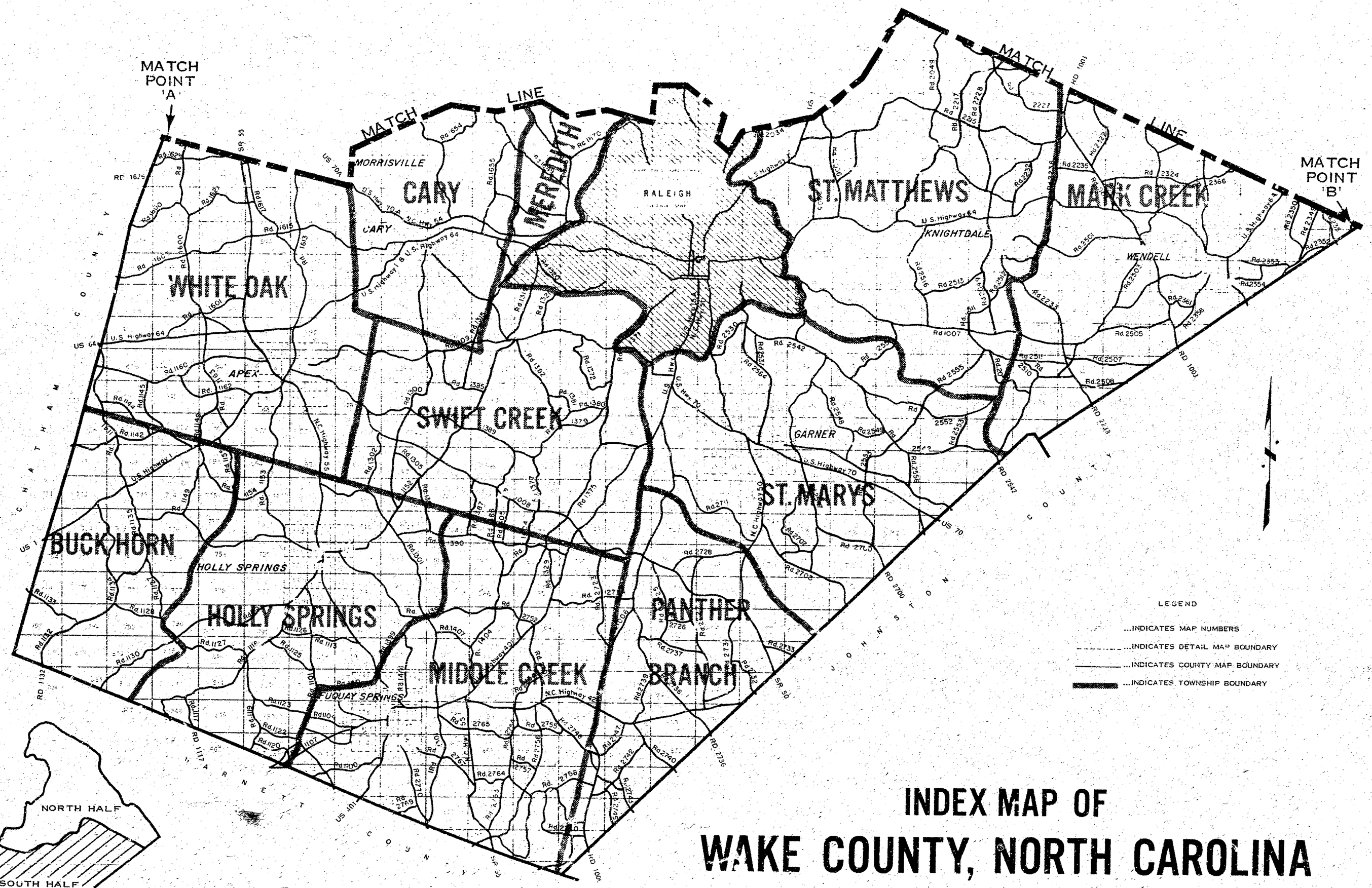

INDEX MAP OF
WAKE COUNTY, NORTH CAROLINA

6

This book is the property of REM, ESTATE DATA, INC and is displayed by REM under a leasing arrangement requiring return to REM upon termination of the lease. REM reserves the right to reclaim this book if found in the possession of any firm or person where possession was obtained through any unauthorized source

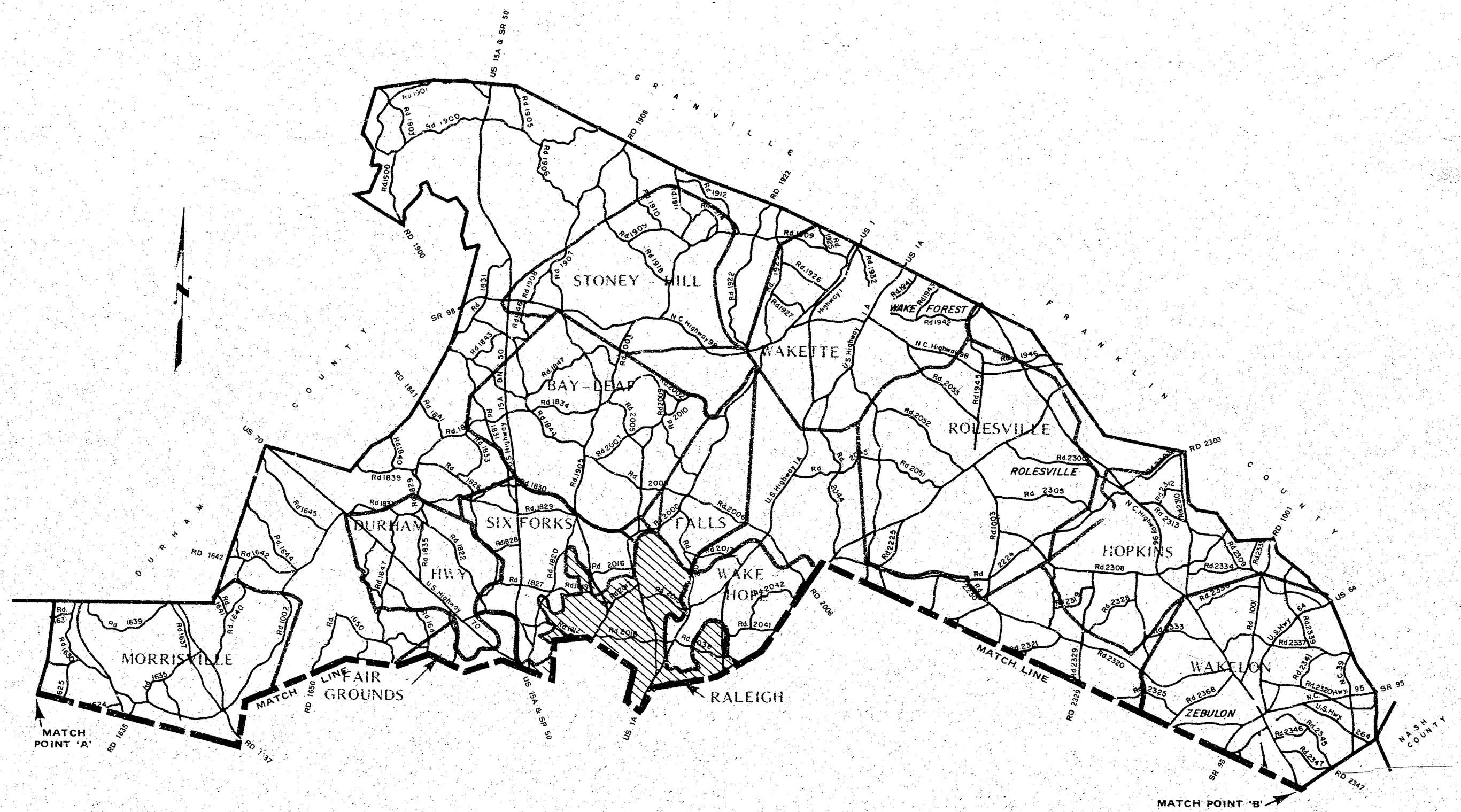
STONEY HILL
WAKETTE
BAY-LEAF
ROLESVILLE
SIX FORKS
FALLS
DURHAM
HWY
WAKE HOPE
HOPKINS
MORRISVILLE
FAIR GROUNDS
RALEIGH
WAKELON
ZEBULON
WAKE FOREST
GRANVILLE COUNTY
FRANKLIN COUNTY
DURHAM COUNTY
NASH COUNTY
MATCH LINE
MATCH POINT 'A'
MATCH POINT 'B'

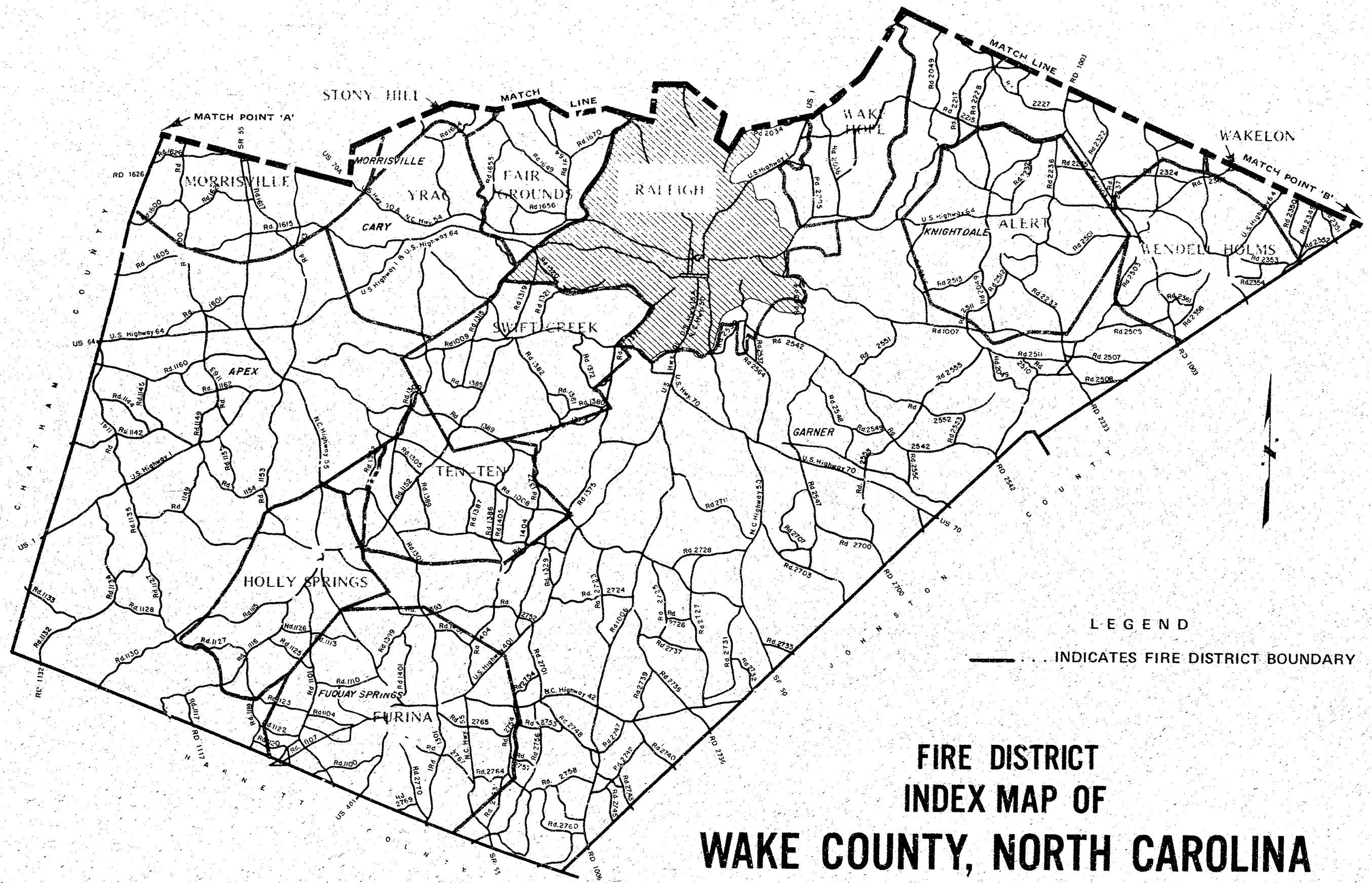

FIRE DISTRICT INDEX MAP OF WAKE COUNTY, NORTH CAROLINA

This book is the property of REAL ESTATE DATA, INC. and is distributed by REDI under a leasing arrangement requiring return to REDI upon termination of the lease. REDI reserves the right to reclaim this book if found in the possession of any firm or person where possession was obtained through any unauthorized source.

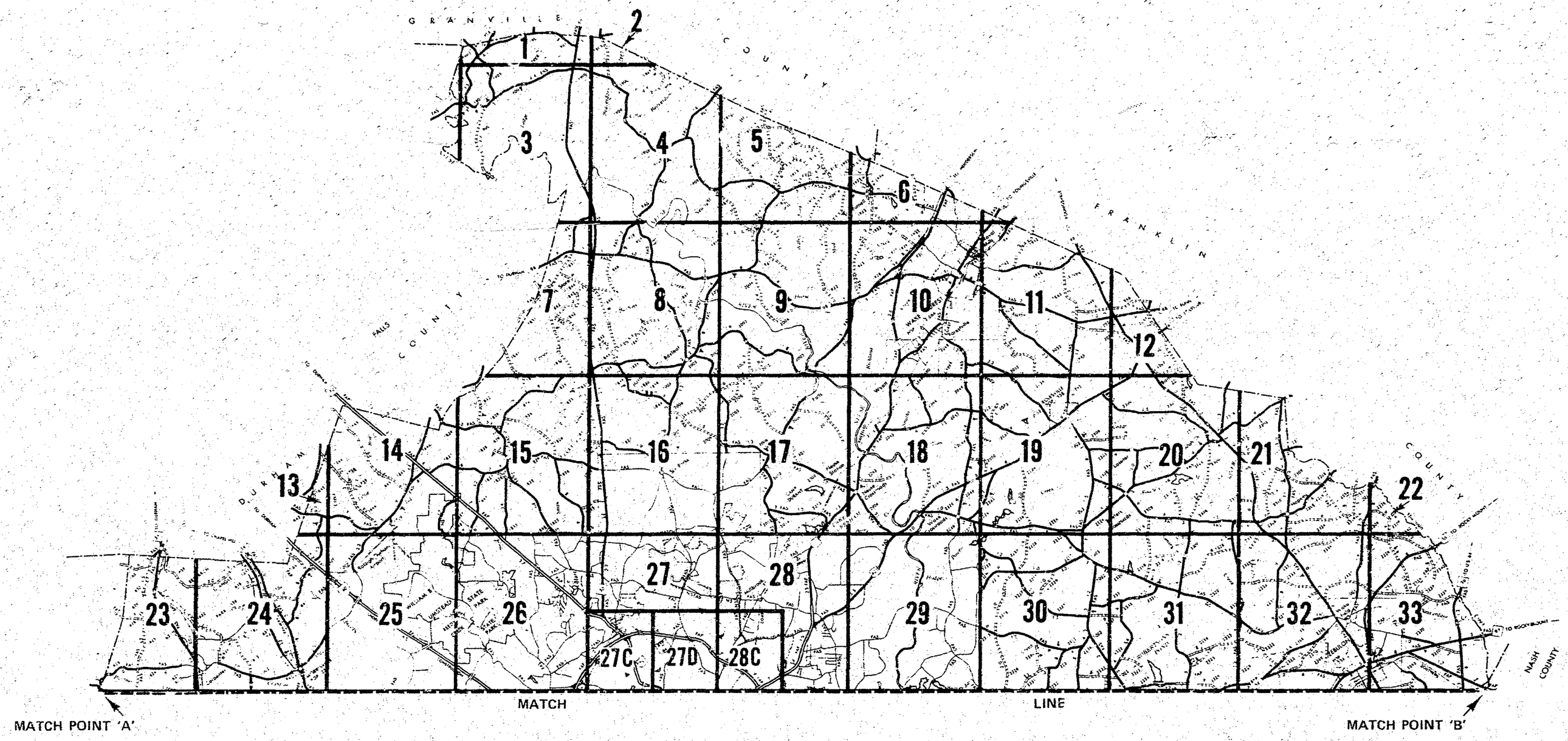

ADDITIONAL COPIES OF THE AERIALS AND MAPS ARE AVAILABLE

CUSTOMER PRICE LIST
(Current aerial atlas customers only)

		REGULAR PAPER	PHOTO PAPER (GLOSSY)
INDIVIDUAL COPIES	AERIALS	$ 7.50	$10.00
	MAPS	$ 3.75	$ 5.00
EIGHT OR MORE INDIVIDUAL COPIES	AERIALS	$ 5.00	$ 7.00
	MAPS	$ 2.75	$ 3.50
ADDITIONAL COPIES SAME ITEM	AERIALS	$ 3.00	$ 4.00
	MAPS	$ 1.00	$ 2.00

$5.00 MINIMUM CHARGE ON EACH ORDER DOES NOT INCLUDE TAX, POSTAGE AND HANDLING. PLEASE ORDER THE MINIMUM AMOUNT IN MERCHANDISE OR THE ADDITIONAL CHARGE WILL BE ADDED

NON CUSTOMER PRICE LIST

		REGULAR PAPER	PHOTO PAPER (GLOSSY)
INDIVIDUAL COPIES	AERIALS	$10.00	$20.00
	MAPS	$ 5.00	$10.00
EIGHT OR MORE INDIVIDUAL COPIES	AERIALS	$ 7.00	$14.00
	MAPS	$ 3.50	$ 7.00
ADDITIONAL COPIES SAME ITEM	AERIALS	$ 3.00	$ 4.00
	MAPS	$ 1.00	$ 2.00

$10.00 MINIMUM CHARGE ON EACH ORDER DOES NOT INCLUDE TAX, POSTAGE AND HANDLING. PLEASE ORDER THE MINIMUM AMOUNT IN MERCHANDISE OR THE ADDITIONAL CHARGE WILL BE ADDED

FOR CUSTOMER SERVICE CALL SOUTHEAST REGION – (404) 873-2036

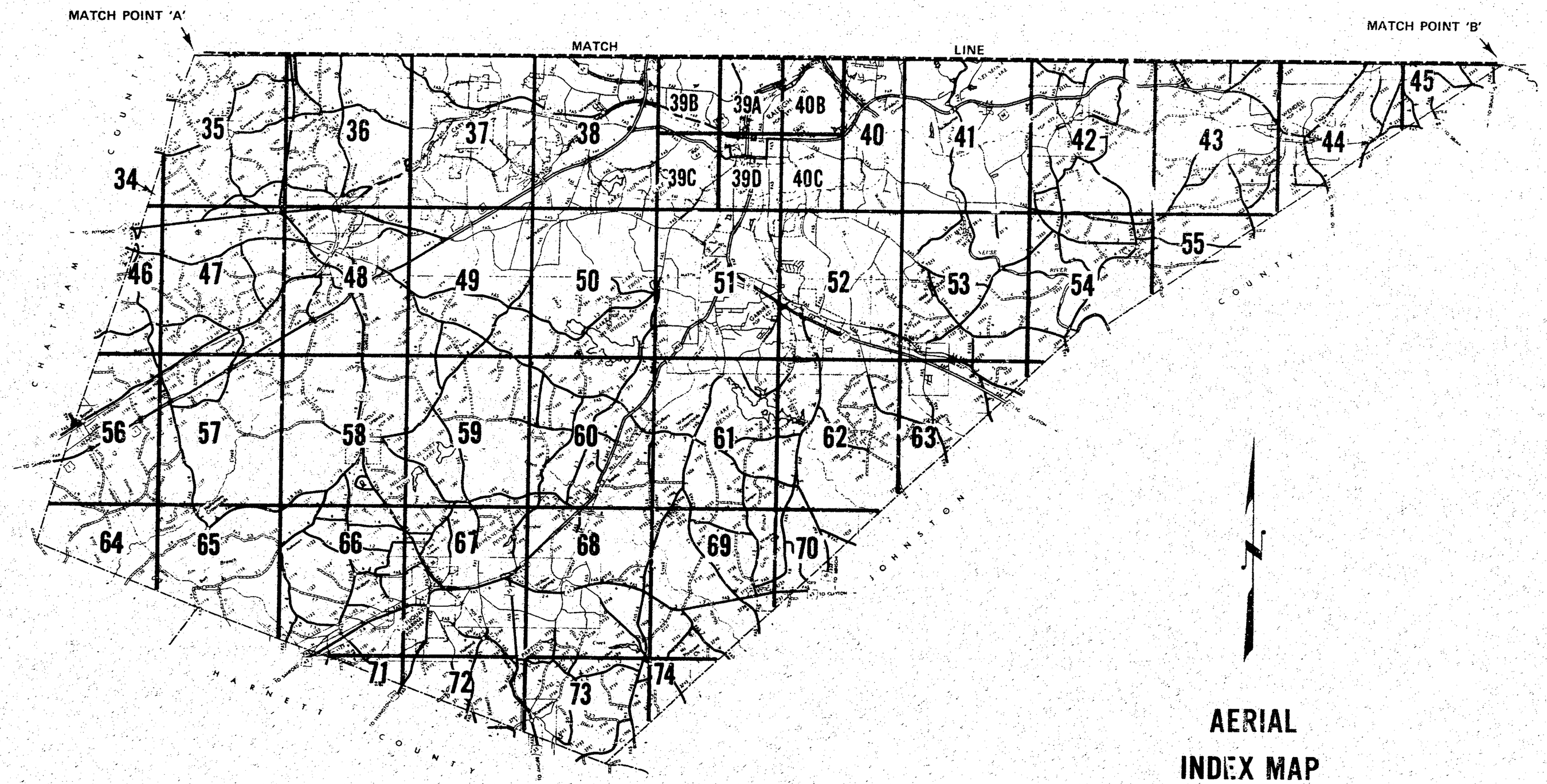

AERIAL INDEX MAP OF WAKE COUNTY NORTH CAROLINA

LEGEND

22 . . . INDICATES MAP PAGE NUMBER

——— . . . INDICATES MAP PAGE BOUNDARY

This book is the property of REAL ESTATE DATA, INC. and is distributed by REDI under a leasing arrangement requiring return to REDI upon termination of the lease. REDI reserves the right to reclaim this book if found in the possession of any firm or person where possession was obtained through any unauthorized source.

SUBDIVISION NAME	TOWNSHIP	MAP NUMBER
ADAMS HENRY R	CARY	24
ADAMS HERBERT LEE	SWIFT CREEK	702
ADAMS J R	NEUSE	437
ADAMS JOHN R	NEUSE	409
ADAMS JOHN R	NEUSE	437
ADAMS JOHN T	MIDDLE CREEK	116
ADAMS SINGLETON	RALEIGH	437
ADAMS T FLOYD	WHITE OAK	
ADCOCK L	MIDDLE CREEK	866
AETNA CONSTRUCTION CO	HOUSE CREEK	324
AETNA CONSTRUCTION CO	HOUSE CREEK	351
AHSLEY PARK	RALEIGH	379
AHSLEY PARK	RALEIGH	408
AIKEN PARKWAY	MIDDLE CREEK	120
AIR PARK	CEDAR FORK	319
AIR-PORT HEIGHTS	CEDAR FORK	297
ALDERMAN D B	MIDDLE CREEK	805
ALDRIGHT MARGARET C	ST MARYS	632
ALEXANDER JOHN M	RALEIGH	E- 16
ALEXANDER M A SR	ST MARYS	36
ALLEN B C	HOUSE CREEK	297
ALLEN BROTHERS	WHITE OAK	7
ALLEN C H	ST MARYS	38
ALLEN CALLIE	ST MARYS	36
ALLEN L C MRS	ST MATTHEWS	497
ALLEN L J	ST MATTHEWS	497
ALLEN MAMIE M	ST MATTHEWS	497
ALLEN ROBERT & JULIA	ST MARYS	657
ALLEN W H JR	NEUSE	327
ALLEN W RAYMOND	CARY	574
ALLENTOWN	NEUSE RIVER	306
ALPINE ESTATES	ST MARYS	684
ALPINE FOREST	BARTONS CREEK	241
ALS ACRES	WAKE FOREST	66
ALSTON SULA	WAKE FOREST	233
ALSTONBURG	WAKE FOREST	287
ALSTONLAND	WAKE FOREST	105
AMANDA DEVELOPMENT	RALEIGH	B- 69
AMBURN JOHN L	RALEIGH	466
AMERICAN NATIONAL RED CROSS	RALEIGH	525
AMMONDALE	RALEIGH	351
AMMONDALE	RALEIGH	352
AMMONS J M	RALEIGH	463
AMMONS J M	RALEIGH	493
ANDERSON HEIGHTS	RALEIGH	F- 23
ANDERSON HEIGHTS	RALEIGH	F- 33
ANDERSON JOHN H	RALEIGH	F-ZONE
ANDREWS R B & L L	RALEIGH	F- 23
ANDREWS R B & L L	RALEIGH	F- 33
ANGLEVIEW ACRES	MARKS CREEK	590
ANGUS LTD	RALEIGH	297
ANNANDALE EAST	CARY	599
ANNANDALE EAST	CARY	625
APPELTON ACRES	CARY	458
APPOLLO HEIGHTS	RALEIGH	553
APPOLLO HEIGHTS	RALEIGH	580
APRIL COURT	ST MARYS	731
ARNOLD HILLS NORTH	BARTONS CREEK	211
ARNOLD ORIS	ST MATTHEWS	438
ARNOLD PEARL MRS & MISS & MISS MAE	ST MATTHEWS	438
ARNOLD-LOVE	RALEIGH	434
ARROWOD HILLS	SWIFT CREEK	673
ARROWOD HILLS	SWIFT CREEK	677
ARROWOOD HILLS	SWIFT CREEK	677
ASHBURN J E & MILDRED P	CARY	
ASHBURY PARK	RALEIGH	520
ASHBURY PARK	RALEIGH	548
ASHEBROOK	HOUSE CREEK	352
ASHEBROOK	HOUSE CREEK	380
ASHLEY HILLS	MARKS CREEK	586
ASHTON HILLS	MIDDLE CREEK	866
ASHWORTH	CARY	31
ASHWORTH RALPH H	CARY	31
ATKINS A R	RALEIGH	604
ATKINS L W		278
ATKINS LILLIE D	SWIFT CREEK	
ATLANTIC COASTLINE R R CO		
AUSTIN DEV CO	RALEIGH	469
AUSTIN HENRY DWIGHT	ST MARYS	50
AVERY DORMAN	ST MARYS	38
B & H ENTERPRIZES INC	RALEIGH	549
B & H ENTERPRIZES INC	RALEIGH	576
BAGWED E G	RALEIGH	
BAGWELL & MT VERNON PARK	MEREDITH	520
BAILEY BARLOW BERRY & SPIKES	LEESVILLE	277
BAILEY D T	MARKS CREEK	78
BAILEY L T	MARKS CREEK	79
BAILEY SARLOW BERRY & SPIKES	LEESVILLE	277
BAILEY SARLOW BERRY & SPIKES	LEESVILLE	278
BAINBRIDGE	ST MARYS	50
BAINBRIDGE	ST MARYS	51
BAIRD WILLIE H	MIDDLE CREEK	878
BAKERSFIELD	SWIFT CREEK	652
BALLENTINE C A	MIDDLE CREEK	802
BALLENTINE C A	MIDDLE CREEK	821
BANKS E B	MIDDLE CREEK	804
BANKS REALTY CO	ST MARYS	680
BARBER JOE W	RALEIGH	E- 26
BARBOUR SWADE	ST MARYS	731
BARBOUR SWADE E JR	ST MARYS	731
BARCLAY DOWNS	ST MATTHEWS	528
BARCLAY DOWNS	ST MATTHEWS	556
BAREFOOT A C	CARY	519
BAREFOOT A C	CARY	547
BAREFOOT SHELDON L	BARTONS CREEK	240
BARKLEY WILLIAM H	ST MARYS	606
BARRINGTON CLYDE	ST MATTHEWS	454
BARRINGTON CLYDE	ST MATTHEWS	610
BARRINGTON WOODS	BARTONS CREEK	303
BARROW J K	LITTLE RIVER	395
BARTZ ERVIN & WIFE	WAKE FOREST	307
BASHFORD J C	BARTONS CREEK	224
BASHFORD J C	LEESVILLE	224
BASHFORD J C	RALEIGH	C- 21
BASS CHARLES	WF	107
BATCHELOR M A & MABEL C	RALEIGH	326
BATTS J H	RALEIGH	604
BATTS NATHAN W	ST MATTHEWS	410
BAUCOM C D & WIFE	ST MATTHEWS	
BAYLEAF FOREST	BARTONS CREEK	261
BAYLEAF RIDGE	BARTONS CREEK	212
BAYLEAF TRAIL	BARTONS CREEK	240
BAYLEAF-FALLS PARK	BARTONS CREEK	228
BAYTREE	BARTONS CREEK	260
BAYTREE	BARTONS CREEK	281
BEACHUM	ST MATTHEWS	581
BEACHWOOD PARK	ST MATTHEWS	610
BEACON LAKE	ST MATTHEWS	497
BEACON LAKE	ST MATTHEWS	526
BEARCLIFF	ST MARYS	45
BEARD SALLY	MIDDLE CREEK	741

SUBDIVISION NAME	TOWNSHIP	MAP NUMBER
BEARD SALLY	MIDDLE CREEK	763
BEARD VERONA BLALOCK MRS	MIDDLE CREEK	841
BEASLEY H N	HOLLY SPRINGS	695
BECKANA	RALEIGH	434
BEECHWOOD	HOUSE CREEK	406
BEECHWOOD	ST MATTHEWS	610
BELL VICTOR C JR	ST MARYS	704
BELL VICTOR C JR	ST MARYS	705
BELL VICTOR C JR	ST MARYS	745
BELLAI SUB	ST MARYS	
BELLE MEADE	ST MARYS	677
BELLEVUE TERRACE	RALEIGH	435
BELMONT ESTATES	MIDDLE CREEK	765
BELVIDERE PARK	RALEIGH	G- 56
BELVIDERE TERRACE	MIDDLE CREEK	123
BENNETT JOHN G	SWIFT CREEK	604
BENSON CLIFTON L	RALEIGH	F- 1
BENSON WM	LEESVILLE	257
BENTLEY WOODS	NEUSE RIVER	355
BENTON W L	MIDDLE CREEK	804
BENTWINDS	MIDDLE CREEK	221
BENTWINDS	MIDDLE CREEK	802
BENTWINDS COMMUNITY	MIDDLE CREEK	802
BERRY EDWARD LEWIS & COIT RAY	BARTONS CREEK	211
BERRY ERNEST B	BARTONS CREEK	262
BERRY J A	CARY	487
BETTS H F	HOLLY SPRINGS	
BILLINGS MRS C M	NEUSE RIVER	409
BILTMORE HILLS	RALEIGH	B- 51
BILTMORE HILLS	RALEIGH	B- 52
BIRCHWOOD HILLS	HOUSE CREEK	406
BIRCHWOOD HILLS EST	RALEIGH	406
BISHOP DAVID M	RALEIGH	436
BLACKBURN ROBERT C	CEDAR FORK	297
BLACKHORSE RUN	BARTONS CREEK	210
BLACKHORSE RUN	BARTONS CREEK	223
BLACKHORSE RUN	BARTONS CREEK	224
BLACKHORSE RUN	BARTONS CREEK	238
BLACKHORSE RUN	BARTONS CREEK	239
BLAIR HILLS	MARKS CREEK	589
BLAIR HILLS	MARKS CREEK	590
BLAKE PHILLIP W	RALEIGH	502
BLALOCK J W	MIDDLE CREEK	587
BLALOCK J W	MIDDLE CREEK	842
BLALOCK J W	PAN BR & MID CR	824
BLALOCK L W MRS	ST MARYS	680
BLALOCK N E	MIDDLE CREEK	314
BLENHEIM PLACE	RALEIGH	434
BLUE RIDGE ORCHARDS	MEREDITH	433
BLUE RIDGE VIEWS	RALEIGH	462
BLUEBERRY FOREST	MEREDITH	433
BLUERIDGE VILLAGE	RALEIGH	432
BLVD PARK		521
BOARD OF EDUCATION	RALEIGH	365
BOBBITT G E & ASSOCIATES	ST MARYS	36
BOLING & RAWLINGS PROP	BUCHHORN	
BOLING J K & J M FARLOW	ST MARYS	702
BOLOS GEORGE		
BOLTON LAND	RALEIGH	E- 10
BOSTIAN PROP	RALEIGH	463
BOULEVARD PARK	RALEIGH	571
BOWLING DONALD J	PANTHER BRANCH	844
BOWLING HEIGHTS	CARY	572
BRADSHAW CHARLES W	RALEIGH	A- 25
BRAGDEN JAMES P & HILDA P	NEW LIGHT	148
BRANDON STATION	LEESVILLE	300
BRANDON STATION	LEESVILLE	301
BRANDYWINE	BARTONS CREEK	227
BRASWELL & WIFE	CARY	
BRENTWOOD ADD	RALEIGH	437
BRENTWOOD ADDITIONS	ST MATTHEWS	437
BRENTWOOD EST	ST MATTHEWS	437
BRENTWOOD EST	ST MATTHEWS	466
BRENTWOOD PARK SITE	RALEIGH	437
BRENTWOOD SQUARE		373
BRENTWOOD SQUARE		437
BRENTWOOD TODAY	RALEIGH	438
BRENTWOOD TODAY	ST MATTHEWS	438
BREWER ELLEN DOZIER	RALEIGH	F- 41
BRIARCLIFF	CARY	407
BRIARCLIFF	CARY	545
BRIARCLIFF	CARY	572
BRIARCLIFF APARTMENTS	CARY	572
BRIARWOOD	RALEIGH	378
BRIARWOOD II	RALEIGH	373
BRIARWOOD II	RALEIGH	379
BRIDGES CHARLOTTE	PANTHER BRANCH	805
BRIDGES OLEY	ST MATTHEWS	582
BRILAW HEIGHTS	NEUSE RIVER	410
BRINKLEY W W	NEW LIGHT	142
BRITT B B	PANTHER BRANCH	790
BRITT PEARL	PANTHER BRANCH	769
BROGDEN JAMES P & HILDA P	NEW LIGHT	148
BROOKDALE EST	ST MATTHEWS	385
BROOKHAVEN	HOUSE CREEK	349
BROOKHAVEN	HOUSE CREEK	377
BROOKPARK	ST MARYS	45
BROOKRIDGE EST	SWIFT CREEK	651
BROOKS FRANCES	SWIFT CREEK	624
BROOKS LEANO	NEUSE RIVER	383
BROOKWOOD	ST MATTHEWS	467
BROOKWOOD	SWIFT CREEK	724
BROOKWOOD HOMES	NEUSE RIVER	325
BROWN PLACE	ST MATTHEWS	410
BROWNFIELD PATIO HOMES	CARY	572
BRYAN PAUL L	ST MARYS	770
BRYAN R J	ST MARYS	
BRYANT CORP	HOUSE CREEK	316
BRYN-MAWR	RALEIGH	549
BRYN-MAWR KENTWOOD	RALEIGH	549
BUCHANAN J H	BUCKHORN	734
BUD-EL ACRES	CARY	488
BUDLEIGH	RALEIGH	G- 26
BUENA VISTA	ST MATTHEWS	581
BUFFALOE	ST MATTHEWS	438
BUFFALOE DR J S	ST MARYS	749
BUFFALOE JOHN JR & LACY	SWIFT CREEK	604
BUFFALOE LACY	SWIFT CREEK	654
BULLARD BERN F	RALEIGH	549
BULLARD BERN F	RALEIGH	550
BULLARD BERN OFFICE CTR	CARY	8
BULLARD BERN OFFICE CTR	CARY	519
BUNKER HILL	MIDDLE CREEK	804
BUNN LAKE	LITTLE RIVER	395
BUNN LAKE ESTS	LITTLE RIVER	395
BURCH	MEREDITH	433
BURLINGTON INDUSTRIES	WAKE FOREST	285
BURNETTE J A	MIDDLE CREEK	768
BURNSIDE	MIDDLE CREEK	764
BURNSIDE	MIDDLE CREEK	765
BURTROSE	CARY	30

[illegible]	[illegible]	[illegible]	[illegible]
[illegible]	[illegible]	[illegible]	[illegible]
[illegible]	[illegible]	[illegible]	[illegible]

SUBDIVISION NAME	TOWNSHIP	MAP NUMBER
ENGLEWOOD FOREST	SWIFT CREEK	699
ERVIN COMPANY PROJECT	RALEIGH	408
ERVIN MILL	NEUSE	244
ESSEN JOHN R	RALEIGH	463
ESTATES BUILDING CO INC	RALEIGH	E- 15
ETHERIDGE CECIL	SWIFT CREEK	722
EURE THAD JR	NEUSE	355
EVANS CLYDE	CARY	488
EVANS LIZA	LEESVILLE	300
FAIRFAX HILLS	RALEIGH	380
FAIRFIELD	BUCKHORN	692
FAIRVIEW ACRES	RALEIGH	548
FAIRVIEW HILLS	MEREDITH	
FAIRVIEW HILLS	RALEIGH	548
FAIRVIEW MOBILE HOMES PARK	HOLLY SPRINGS	
FAIRVIEW WOODS	HOLLY SPRINGS	741
FAIRWAY ACRES	RALEIGH	548
FAIRWAY ACRES	RALEIGH	604
FAIRWAY RIDGE	RALEIGH	549
FAISON ESTS	ST MATTHEWS	558
FALLS BAPTIST CHURCH	BARTONS CREEK	244
FALLS CHURCH	RALEIGH	360
FALLS CHURCH	RALEIGH	381
FALLS RUN	BARTONS CREEK	186
FARMDALE ACRES	ST MARYS	686
FARMER JESSIE PENNY	SWIFT CREEK	654
FARMERS MARKET		
FARMINGTON WOODS	CARY	573
FARMRIDGE	LEESVILLE	277
FARMRIDGE	LEESVILLE	278
FARMWOOD ACRES	LEESVILLE	238
FARRIOR HILLS	RALEIGH	407
FARRIOR HILLS	RALEIGH	408
FARRIOR HILLS	RALEIGH	435
FARRIOR HILLS	RALEIGH	436
FARRIOR JOHN A	BARTONS CREEK	281
FELDERVILLE	HOLLY SPRINGS	717
FERGERSON DAVID JR	CEDAR FORK	399
FERGUSON CLARA B MRS	NEUSE	381
FERNWOOD	LEESVILLE	299
FERRELL LIMA AGNES	MIDDLE CREEK	804
FERRELLS CHARLIE	CEDAR FORK	401
FERRELLS TRACT	RALEIGH	434
FIELDS GEORGE W & WIFE	BARTONS CREEK	324
FIELDSTONE PARK	SWIFT CREEK	652
FINLEY REALTY CO	RALEIGH	465
FIRESTONE FIRE & RUBBER CO	RALEIGH	A- 14
FIVE INC	CARY	571
FLEMING E C	MIDDLE CREEK	121
FLEMING E D	MIDDLE CREEK	582
FOOD WORLD ON US 1N		290
FOOD WORLD ON US 1N		466
FOREST ACRES	RALEIGH	F- 18
FOREST CREEK	SWIFT CREEK	678
FOREST DEBRA	RALEIGH	463
FOREST HILLS DEV	ST MARYS	40
FOREST RIDGE	NEUSE RIVER	437
FORREST HENRY H		581
FOWLER C L	ST MARYS	704
FOWLER M W & OTHERS	ST MARYS	704
FOX HOLLOW	RALEIGH	607
FOX HOLLOW	RALEIGH	633
FOX HOLLOW	ST MARYS	633
FOX RUN	BARTONS CREEK	259
FOX RUN	RALEIGH	381
FOXCROFT	ST MATTHEWS	439
FOXFIRE	RALEIGH	607
FRANKLIN HEIGHTS	SWIFT CREEK	601
FRANKS SHERWOOD & DORIS H	WHITE OAK	543
FREEMAN ROBERT A EST	WAKE FOREST	107
FRYE H E	HOUSE CREEK	377
FUQUA IVAN H & WIFE	RALEIGH	605
FUQUAY J I JR	MIDDLE CREEK	804
FUQUAY VARINA DEV CORP		114
GARDEN ACRES	ST MARYS	608
GARNER CLYDE H	SWIFT CREEK	
GARNER TOWNS	ST MARYS	40
GARRETT JOHNNIE	NEW LIGHT	162
GATEWAY	ST MARYS	633
GATEWAY PLAZA	RALEIGH	496
GATEWOOD	ST MARYS	633
GATLING JOHN	RALEIGH	552
GAYLEE VILLAGE	MARKS CREEK	475
GENERAL AUTO LEASING INC	RALEIGH	465
GETHSEMENE MEMORIAL GARDENS	LITTLE RIVER	477
GIBRALTOR CONST CO	RALEIGH	379
GIPSON JEFFERY DR	ST MARYS	633
GIRTON K A	RALEIGH	437
GLADYS KEITH	ST MATTHEWS	413
GLADYS KEITH	ST MATTHEWS	414
GLASCOCK ST DUPLEX	RALEIGH	525
GLEN EDEN	RALEIGH	E- 42
GLEN FOREST	HOUSE CREEK	377
GLEN FOREST	HOUSE CREEK	405
GLEN LAUREL	MEREDITH	
GLENDALE	MIDDLE CREEK	764
GLENDALE	MIDDLE CREEK	765
GLENDALE ACRES	SWIFT CREEK	
GLENN EARNESTINE MRS	SWIFT CREEK	603
GLENWOOD FOREST	CARY	546
GLENWOOD HILLS	RALEIGH	433
GLOSSON ESTATES	CARY	519
GOAD T G & YEARGAN	CEDAR FORK & LE	297
GOLDEN FOREST	ST MATTHEWS	582
GOLDSTON J D JR	BARTONS CREEK	212
GOOCH G P	CARY	574
GOOD HOPE BAPTIST CHURCH LD	MARKS CREEK	614
GOODE JAMES CRAWFORD & WIFE	ST MARYS	632
GOODSON A I	MARKS CREEK	664
GOODSON JOSEPH	MARKS CREEK	664
GOODWIN CEDRIC B	HOUSE CREEK	405
GOODWIN J H & R R BROWN	LEESVILLE	320
GOODWIN R D	WHITE OAK	619
GOODWIN W O	RALEIGH	D- 48
GOTTLISH GILBERT DR	ST MATTHEWS	385
GRACE BAPTIST CHURCH	ST MATTHEWS	554
GRALYN	LEESVILLE	278
GREEN ACRES	ST MARYS	33
GREEN IOLA B	NEUSE	410
GREEN KNOLL ACRES	MIDDLE CREEK	876
GREEN PINES	ST MATTHEWS	528
GREEN VALLEY	ST MARYS	608
GREENBRIER	ST MARYS	656
GREENBROOK EST	WAKE FOREST	359
GREENBROOK PARK	NEUSE RIVER	409
GREENCASTLE	NEUSE	409
GREENLAWN MEMORIAL GARDENS	HOLLY SPRINGS	819
GREENWAY ACRES ADD	NEUSE	309
GREENWILLOW	MARKS CREEK	81
GREENWOOD ACRES	CARY	573
GREENWOOD FARMS INC	ST MATTHEWS	410

SUBDIVISION NAME	TOWNSHIP	MAP NUMBER
GREENWOOD FOREST	CARY	546
GREENWOOD FOREST	CARY	573
GREYHOUND LINES INC	RALEIGH	B- 34
GRIMES JASPER C	WHITE OAK	542
GRIMES JASPER C	WHITE OAK	569
GRINER WILLIAM M	RALEIGH	G- 10
GROVE PARK APARTMENTS	RALEIGH	F- 37A
GULF OIL CORP	RALEIGH	540
HAITHCOCK FARMS	ST MATTHEWS	438
HALL BURNIE INC	RALEIGH	525
HAMILTON HEIGHTS	BARTONS CREEK	241
HAMILTON HEIGHTS	BARTONS CREEK	260
HAMMOCK C N	CEDAR FORK	399
HAMMOND LEIGH H & CYNTHIA	MEREDITH	433
HAMPTON HILL	RALEIGH	E- 38
HAMPTON OAKS	HOUSE CREEK	349
HANSON E M & WIFE	RALEIGH	
HARE JOHN E	MIDDLE CREEK	764
HARE W H	CARY	545
HARRIS HEIGHTS	RALEIGH	67
HARRIS LEROY H REV	MARKS CREEK	590
HASTINGS H F	BARTONS CREEK	227
HASTY HERMAN	SWIFT CREEK	629
HAWKINS HENRY N	ST MATTHEWS	438
HAYWOOD ELLIS	ST MARYS	42
HAZELWOOD	CARY	487
HEATHER HILL VILLAS	ST MARYS	704
HEATHER HILL VILLAS	ST MARYS	726
HEATHER HILLS	ST MARYS	45
HEATHER HILLS	ST MARYS	49
HEATHER HILLS	ST MARYS	704
HEATHER HILLS	ST MARYS	726
HEDGEMOOR	HOUSE CREEK	378
HENDRICKS	LITTLE RIVER	421
HENDRICKS CHESTER R PROP	WHITE OAK	512
HEPLER THURMAM B	LITTLE RIVER	57
HERDON EST	WHITE OAK	673
HERDON EST	WHITE OAK	696
HERITAGE HEIGHTS	RALEIGH	G- 67
HERITAGE POINT	BARTONS CREEK	280
HERITAGE POINT	BARTONS CREEK	301
HERITAGE SPRING ACRES	SWIFT CREEK	654
HERTFORD VILLAGE	RALEIGH	605
HESTER J R DR	MARKS CREEK	83
HESTER R A	ST MATTHEWS	469
HESTER STEPHEN	ST MARYS	33
HIALEAH	ST MARYS	730
HICKORY HILLS	RALEIGH	408
HICKORY MEADOWS	ST MATTHEWS	582
HICKS CLYDE E	ST MARYS	751
HIDAWAY ACRES	NEW LIGHT	178
HIDDEN CREEK	SWIFT CREEK	603
HIDDEN VALLEY	HOUSE CREEK	350
HIGGINS	CARY	519
HIGH MEADOWS	CARY	572
HIGHLAND FOREST	RALEIGH	E- 39
HIGHLAND PARK	CARY	23
HIGHLAND PARK	NEW LIGHT	244
HIGHLANDS THE	CARY	571
HIGHLANDS THE	CARY	598
HIGHWAY EQUIPMENT CO	WHITE OAK	672
HIGHWOODS	ST MATTHEWS	466
HILL-TOP	ST MARYS	681
HILLANDALE	ST MARYS	705
HILLANDALE	ST MARYS	706
HILLANDALE	ST MARYS	727
HILLANDALE	ST MARYS	728
HILLBROOK	ST MARYS	44
HILLIARD	WHITE OAK	454
HILLIARD	WHITE OAK	484
HILLIARD W L	CARY	24
HILLIARD WALLACE	NEUSE	409
HILLIARD WALLACE	NEUSE RIVER	409
HILLSDALE FOREST	CARY	574
HILLSDALE FOREST ADDITION	CARY	573
HILLSIDE PARK	LEESVILLE	348
HILLSIDE PARK	MIDDLE CREEK	123
HILLSTROM	HOUSE CREEK	378
HINSDALE FOREST	CARY	574
HINTON	RALEIGH	549
HINTON S O	LITTLE RIVER	477
HOBBY J T & CLARENCE F JOHNSON	ST MATTHEWS	467
HOBBY J T & SON	HOUSE CREEK	350
HODGE B C MRS	ST MATTHEWS	84
HODGE CLEMON	LITTLE RIVER	55
HODGE ROBERT J	RALEIGH	B- 26
HOFFMAN EMIL D & MARIE F	ST MATTHEWS	556
HOLDEN HENRY JR	LITTLE RIVER	362
HOLDEN INA B MRS	NEUSE	306
HOLDER ZEB V	CEDAR FORK	297
HOLIDAY	ST MARYS	609
HOLLAND FANNIE A	WHITE OAK	675
HOLLAND J C	MIDDLE CREEK	
HOLLAND PARK	LEESVILLE	349
HOLLEMAN CARL PARTIN	HOLLY SPRINGS	738
HOLLY ACRES	HOLLY SPRINGS	135
HOLLY FOREST	NEW LIGHT	182
HOLLY FOREST	NEW LIGHT	183
HOLLY HEIGHTS	CARY	761
HOLLY HEIGHTS	HOLLY SPRINGS	137
HOLLY HILL	BUCKHORN	736
HOLLY HILL	BUCKHORN	737
HOLLY HILL	BUCKHORN	757
HOLLY HILL	BUCKHORN	758
HOLLYVIEW ESTATES	MARKS CREEK	84
HOLMAN PEARLIE	ST MARYS	46
HOME ACRES	RALEIGH	632
HOME GARDENS	WAKE FOREST	246
HOMEMONT	ST MARYS	630
HOMESTEAD	CARY	459
HONEYCUTT C F	BARTONS CREEK	325
HONEYCUTT HAYWOOD H JR & KENNEDY	ST MARYS	708
HONEYCUTT L H	NEUSE	328
HONEYCUTT W D	BARTONS CREEK	282
HOPEDALE	ST MARYS	44
HOPEDALE	ST MARYS	704
HORSE CREEK	WAKE FOREST	203
HORTON R S	MARKS CREEK	82
HOUSE E P MRS	LEESVILLE	322
HOUSING AUTHORITY OF RALEIGH	RALEIGH	D- 63
HOWARD TROY PROP	CEDAR FORK	456
HOWELL WALTER BRIAN & WIFE	BARTONS CREEK	263
HUBBARD W R MR & MRS	CARY	546
HUDSON SEARS SAULS	PANTHER BRANCH	806
HUFFSTETLER DEL & WIFE	WAKE FOREST	203
HUFFSTETLER J FOSTER	ST MATTHEWS	500
HUMBLE OIL & REFINING CO	LEESVILLE	297
HUMPHRIES L J	PANTHER BRANCH	770
HUNTER ELIZABETH WOODS	BARTONS CREEK	280
HUNTER HILLS	LEESVILLE	223
HUNTER NANNIE	HOUSE CREEK	347

WAKE COUNTY, NORTH CAROLINA
COUNTY MAP VOLUME – FIFTEENTH EDITION
SUBDIVISION INDEX

SUBDIVISION NAME	TOWNSHIP	MAP NUMBER
HUNTER NANNIE	HOUSE CREEK	350
HUNTERS CREEK WEST	RALEIGH	549
HUNTINGTON ESTS	SWIFT CREEK	676
HUNTINGWOOD ESTS	SWIFT CREEK	676
IDLEWOOD VILLAGE	RALEIGH	633
ILLENE LISA	RALEIGH	465
IMPERIAL ESTATES	ST MARYS	684
INDIAN HILLS	RALEIGH	548
INDIAN TRAIL	WHITE OAK	3
INDIAN WELLS DEV	WHITE OAK	454
INDUSTRIAL	RALEIGH	578
INDUSTRIAL DEV CORP	WAKE FOREST	204
INVERRARY	NEUSE	326
IRWOOD FOREST	SWIFT CREEK	
IRON GATE	CARY	26
IRON GATE	CARY	29
IRON GATE	WHITE OAK	671
IRON MOUNTAIN VIEW	NEW LIGHT	189
IVES FOREST	RALEIGH	549
IVES FOREST	RALEIGH	550
IVEY F N & DOROTHY	CARY	573
IVY MEADOWS	CARY	546
J & C CONSTRUCTION	WAKE FOREST	105
JACKSON LEON R	ST MATTHEWS	612
JADE TREE	RALEIGH	353
JADEN COURT	CARY	30
JADEN COURT	CARY	545
JEFFERSON GARDENS APTS	RALEIGH	549
JENKINS AUBREY B SR	HOUSE CREEK	406
JENKINS PARK	RALEIGH	B- 14
JOHNSON CLARENCE F	ST MATTHEWS	
JOHNSON GEORGE E	HOUSE CREEK	378
JOHNSON HUGH & R H WATKINS	BARTONS CREEK	226
JOHNSON JAMES D	ST MATTHEWS	428
JOHNSON JOE D	ST MATTHEWS	438
JOHNSON M DWIGHT	C FORK & W OAK	426
JOHNSON MARY G	RALEIGH	604
JOHNSON WILLIE	ST MARYS	40
JONES ARNETTA	WHITE OAK	7
JONES CASEY C MEMORIAL PARK INC	WHITE OAK	7
JONES EVAN D & WIFE	BARTONS CREEK	262
JONES JOE F	ST MATTHEWS	443
JONES POWELL	RALEIGH	36
JONES REID & CHAS JOHNSON	RALEIGH	F- 29
JONES RICHARD R	CEDAR FORK	344
JONES [illegible]	RALEIGH	465
JONES T BRYCE	CARY	545
JONES WALTER B	NEW LIGHT	187
[illegible]		436
[illegible]	CARY	24
JOYNER THOMAS	MARKS CREEK	588
JULIAN C	ST MARYS	730
JULIAN WILLIAM G	CEDAR FORK	426
JUNIPER HEIGHTS	WHITE OAK	7
KARPLEY	ST MARYS	606
KEELS	RALEIGH	549
KEITH ERNEST F DILLON	RALEIGH	G- 9
KENDRICK DIVISION OF		214
KENT GLADYS	ST MATTHEWS	413
KENT MARYS	ST MATTHEWS	414
KERR [illegible]	ST MARYS	44
KERR [illegible]	ST MARYS	658
KEYES HEIGHTS	ST MATTHEWS	438
KEYES HEIGHTS	ST MATTHEWS	467
KIDDY	ST MARYS	759
KING WILLIAM	SWIFT CREEK	575
KING MEADOWS	MIDDLE CREEK	786
KIRKLEY	CARY	432
KNIGHT	RALEIGH	549
KNOLLWOOD WOODS	CARY	571
KOPPERS EXEC PK	CARY	572
KOPPERS EXECUTIVE PARK	CARY	572
LAIR FARMS	CARY	572
LAIR FARMS	CARY	573
LAIR FARMS	CARY	599
LAIR FARMS INC	CARY	545
LAMBS JAMES	CEDAR FORK	319
LAMPLAR	LEESVILLE	277
[illegible]	CARY	490
[illegible]	SWIFT CREEK	630
[illegible]	LEESVILLE	297
[illegible] WOOD	MIDDLE CREEK	119
[illegible]	RALEIGH	549
[illegible]	NEW LIGHT	188
[illegible] ESTATE	CARY	490
[illegible] WOODS	LEESVILLE	321
[illegible] WOODS	LEESVILLE	322
[illegible] CLARK C	RALEIGH	E- 15
[illegible] HENRY R	ST MATTHEWS	
[illegible] TOWN OF	ST MATTHEWS	530
[illegible] STATES	WHITE OAK	597
[illegible]	MARKS CREEK	503
[illegible] A G	SWIFT CREEK	697
[illegible] JOHN F	ST MARYS	606
[illegible]	HOUSE CREEK	347
[illegible]	HOUSE CREEK	346
[illegible] TRAIL EXT	RALEIGH	
[illegible]		352
[illegible] EST ESTATES	WAKE FOREST	184
[illegible]	ST MARYS	726
[illegible]	SWIFT CREEK	700
[illegible] VILLAGE	SWIFT CREEK	677
[illegible]	RALEIGH	408
[illegible]	RALEIGH	350
[illegible]	RALEIGH	378
[illegible]	RALEIGH	379
[illegible] APARTMENTS	HOUSE CREEK	352
[illegible]	SWIFT CREEK	602
[illegible] ESTATES	SWIFT CREEK	745
[illegible]	RALEIGH	435
[illegible]	ST MARYS	45
[illegible]	MARKS CREEK	85
[illegible]	ST MARYS	725
LAKEWOOD EST	SWIFT CREEK	723
LAMBERT JAMES R	LITTLE RIVER	477
LAMPSHIRE DOWNS	HOUSE CREEK	378
LANCASTER LURERETTIA H EVANS	BARTONS CREEK	212
LANDFALL	HOUSE CREEK	347
LANDMARK PARK	ST MARYS	730
LANDMARK PK	ST MARYS	730
LANGSTON ETALS	ST MARYS	730
LASSITER-AUSTIN	RALEIGH	554
LASSITER-AUSTIN INC	HOUSE CREEK	406
LASSITER-AUSTIN INC	ST MATTHEWS	466
LASSITER C J	RALEIGH	435
LASSITER ESTATE	BARTONS CREEK	302
LASSITER J W	WAKE FOREST	106
LASSITER MARY D	RALEIGH	B- 15
LAURDANE ESTATES	LEESVILLE	237
LAURDANE ESTATES	LEESVILLE	256
LAUREL HILLS	MEREDITH	405

SUBDIVISION NAME	TOWNSHIP	MAP NUMBER
LAUREL HILLS	MEREDITH	432
LAUREL HILLS	MEREDITH	433
LAWRENCE ETHEL F MRS	RALEIGH	604
LAWRENCE HILMOND	MIDDLE CREEK	119
LAWS GARRETT L	ST MARYS	43
LAYTON JOHN G	HOUSE CREEK	348
LEACH COLONEL	LITTLE RIVER	390
LEACH HERBERT	MIDDLE CREEK	887
LEE HERBERT B	MIDDLE CREEK	804
LEESVILLE FOREST	LEESVILLE	256
LEESVILLE FOREST	LEESVILLE	276
LEESVILLE FOREST	LEESVILLE	277
LEGEND HILLS DEV	ST MARYS	751
LESLIE & ATHENS TRACTS	HOLLY SPRINGS	717
LEVIN EUGENE M	RALEIGH	436
LEWTER W H	WHITE OAK	511
LILES L C DR	MARKS CREEK	82
LINCOLN HEIGHTS	MIDDLE CREEK	119
LINDSAY HEIGHTS 2 & LINDSAY HEIGHTS		118
LINDSEY HEIGHTS	MIDDLE CREEK	852
LINWOOD	CARY	487
LIONSWAY	RALEIGH	G- 67
LITCHFORD FOREST	NEUSE	353
LITTLE CREEK HEIGHTS	PANTHER BRANCH	826
LITTLE CREEK HEIGHTS	PANTHER BRANCH	844
LITTLE CREEK HGTS	PANTHER BRANCH	826
LITTLE CREEK HGTS	PANTHER BRANCH	844
LITTLE H J		465
LLOYD WILLIAM L	ST MARYS	704
LLOYDS LITTLE ACRES	SWIFT CREEK	574
LOCKHAVEN	CARY	
LOCKWOOD	RALEIGH	G- 36
LOCKWOOD	RALEIGH	G- 40
LOCKWOOD	RALEIGH	G- 43
LOGAN ROBERT M & HELEN C	BARTONS CREEK	243
LONG ACRES	RALEIGH	B- 40
LONGVIEW GARDENS	RALEIGH	G- 5
LONGVIEW GARDENS	RALEIGH	G- 13
LONGVIEW GARDENS	RALEIGH	G- 19
LOST VALLEY	HOUSE CREEK	347
LOST VALLEY	HOUSE CREEK	348
LOST VALLEY	HOUSE CREEK	375
LOST VALLEY	HOUSE CREEK	376
LOWERY EMILY M	NEW LIGHT	214
LUFKIN RULE CO	WHITE OAK	643
LUMPKIN W L & J P		379
LYNN J J	HOUSE CREEK	350
LYNN LUKIE DALE	LEESVILLE	276
LYNNHAVEN	SWIFT CREEK	698
LYNNHAVEN	SWIFT CREEK	699
LYNNHAVEN	SWIFT CREEK	721
LYNWOOD ESTATES	ST MATTHEWS	528
LYON EQUIPMENT CO	RALEIGH	
LYON PARK	MEREDITH	E- 60
MABRY SHAW	CARY	519
MACDONALD WOODS	CARY	573
MACDONALD WOODS	CARY	600
MACGREGOR DOWNS	CARY	598
MACGREGOR DOWNS	CARY	623
MACGREGOR DOWNS COUNTRY CLUB		3
MACGREGOR DOWNS COUNTRY CLUB		62
MACGREGOR DOWNS COUNTRY CLUB		599
MACGREGOR VILLAS	CARY	599
MACGREGOR VILLAS	CARY	625
MACNAIR JOAN MCINTYRE	SWIFT CREEK	602
MACNAIR JOAN MCINTYRE & D MASTERTON	SWIFT CREEK	602
MADONNA ACRES	RALEIGH	G- 39A
MALIBU VALLEY	ST MARYS	705
MALIBU VALLEY	ST MARYS	727
MALLINCKRODT CHEMICAL WORKS	NEUSE	306
MANCHESTER PARK	LEESVILLE	277
MANGUM W T	WAKE FOREST	231
MANGUM WAYBORN	SWIFT CREEK	724
MANN JOE S PROP	CARY	571
MANOR RIDGE	SWIFT CREEK	723
MAPLEWOOD	ST MATTHEWS	89
MAPLEWOOD FOREST	ST MARYS	580
MAPLEWOOD FOREST	ST MARYS	607
MARCOM J L	CARY	430
MARCOM SALLY	SWIFT CREEK	574
MARKWOOD	MEREDITH	434
MARTIN CARMEN E & LILLIAN N	CARY	
MARTIN E B SR	LITTLE RIVER	292
MARTIN HOMES	RALEIGH	549
MARTIN J D	RALEIGH	B- 47B
MARTIN ROBERT L JR	RALEIGH	B- 12
MARTINDALE	BARTONS CREEK	241
MASTERTON DON ALAN	SWIFT CREEK	602
MAURICE BRACKETT PINE HOLLOW GOLF	ST MARYS	731
MAYNARD L W	CARY	
MAYNARD S WYATT	CARY	
MAYNARD W A	CARY	
MAYNARD W C	ST MATTHEWS	581
MCCONNELL JR & JAMES M KINGEY	RALEIGH	431
MCCULLERS PINE	MIDDLE CREEK	745
MCCULLERS PINES	SWIFT CREEK	745
MCCULLERS PINES	SWIFT CREEK	766
MCCULLERS S M	MARKS CREEK	614
MCDANIEL CLEM M & WIFE	BARTONS CREEK	243
MCFARLAND JAMES	LEESVILLE	298
MCGHEE ADA	WHITE OAK	454
MCLEOD J FRANK	ST MATTHEWS	556
MEADOW LAKE	MIDDLE CREEK	764
MEADOW WOOD	MIDDLE CREEK	854
MEADOWBROOK	MARKS CREEK	83
MEADOWBROOK	MARKS CREEK	84
MEADOWBROOK	MARKS CREEK	87
MEADOWBROOK	ST MARYS	772
MEADOWBROOK PARK	ST MARYS	750
MEADOWBROOK PARK	ST MARYS	751
MEADOWMONT	CARY	31
MEADOWSBROOK	ST MARYS	45
MEDFIELD ESTATES	CARY	489
MEDFIELD ESTATES	CARY	490
MEDFIELD RECREATION FACILITY	CARY	489
MEDLIN & TYSON	MEREDITH	520
MEDLIN C L	RALEIGH	548
MEDLIN R D	MARKS CREEK	84
MEDLIN W H JR	ST MARYS	730
MELANIE ACRES	ST MATTHEWS	556
MELANIE DALE	ST MATTHEWS	555
MELANIE DALE	ST MATTHEWS	556
MERCURY DIST	RALEIGH	
MEREDITH	RALEIGH	462
MEREDITH COLLEGE	MEREDITH	
MEREDITH TOWNES	RALEIGH	E- 65
MEREDITH TOWNES	RALEIGH	E- 66
MEREDITH TOWNES	RALEIGH	E- 70
MEREDITH TOWNS WOODS	RALEIGH	462
MEREDITH TOWNS WOODS	RALEIGH	E- 67
MEREDITH WOODS	RALEIGH	433

SUBDIVISION NAME	TOWNSHIP	MAP NUMBER
MEREDITH WOODS	RALEIGH	462
MEREDITH WOODS PROFESSIONAL BLDG	RALEIGH	462
MERRITT O D	HOUSE CREEK	462
MESSER J O	PANTHER BRANCH	860
METHOD	RALEIGH	521
METRO INDUSTRIAL PARK	LEESVILLE	298
MID-FIELD ESTATES	CARY	490
MILL CREEK	SWIFT CREEK	654
MILL CREEK	SWIFT CREEK	655
MILL CREEK WEST	SWIFT CREEK	654
MILL CREEK WEST	SWIFT CREEK	678
MILLBANK COURT APARTMENTS	RALEIGH	496
MILLBROOK EST	NEUSE	381
MILLBROOK PROFESSIONAL VILLAGE	NEUSE	381
MILLBROOK PROFESSIONAL VILLAGE	NEUSE	409
MILLERS CREEK	MIDDLE CREEK	821
MILLERS CREEK	MIDDLE CREEK	839
MILLERS CREEK	MIDDLE CREEK	840
MILLS JOHN G JR	WAKE FOREST	204
MILLS WILLARD L	WHITE OAK	512
MIMS AMON	HOLLY SPRINGS	863
MINE VALLEY	RALEIGH	324
MINE VALLEY	RALEIGH	351
MINNIE FARM COUNTRY	MARKS CREEK	416
MINNIE FARM COUNTRY	MARKS CREEK	444
MITCHELL DIST CO INC	CARY	519
MITCHINER E H	ST MARYS	727
MOBILE HILLS ESTATES	ST MARYS	749
MODERN OIL COMPANY	RALEIGH	
MONTAGUE B GUTHRIE	ST MATTHEWS	439
MONTCLAIR	CARY	27
MONTCLAIR	RALEIGH	
MONTLAWN MEMORIAL PARK	ST MARYS	631
MOONEYHAM ANNIE LEE	RALEIGH	B- 14
MOORE EUNICE BALL MRS	ST MARYS	707
MORGAN SUDIE S	CARY	489
MORRIS B I & WIFE	WHITE OAK	569
MORRIS INDUST PK	ST MARYS	47
MORRIS INDUST PK	ST MARYS	706
MORRIS INDUSTRIAL PARK	ST MARYS	47
MORRIS INDUSTRIAL PARK	ST MARYS	706
MORRIS O B	RALEIGH	
MORRIS WEST	CEDAR FORK	426
MORRIS WEST	CEDAR FORK	427
MORRIS WEST	CEDAR FORK	455
MORRIS WEST	CEDAR FORK	456
MOSELEY JOHNIE	HOLLY SPRINGS	717
MULLAN JOHN F	ST MARYS	661
MURRAY CHARLES C	SWIFT CREEK	662
MYATT REALITY CO	RALEIGH	A- 40
N C METHODIST CONFERENCE	RALEIGH	D- 41
N C OIL JOBBERS ASSOC	HOUSE CREEK	348
N C PRODUCTS CORP	SWIFT CREEK	630
N C STATE OF	RALEIGH	G- 16
NAZARETH	RALEIGH	C- 7
NEEDMORE	MIDDLE CREEK	862
NEUSE RIDGE	BARTONS CREEK	303
NEUSE RIVER EST	ST MATTHEWS	636
NEUSE RIVER WATER PLANT	BARTONS CREEK	283
NEUSE TRAIL	WAKE FOREST	329
NEUSE WOODS	ST MARYS	610
NEW CHARLESTON VILLAGE	RALEIGH	548
NEW HOPE ACRES	ST MATTHEWS	438
NEWTON-WORTH	SWIFT CREEK	575
NICHOLS R H	NEUSE	326
NICHOLS W W	NEUSE	326
NIPPER T G	BARTONS CREEK	258
NORTH BEND	RALEIGH	380
NORTH BEND INDUSTRIAL PARK	NEUSE	382
NORTH BEND INDUSTRIAL PARK	NEUSE	410
NORTH BEND TOWNHOMES	RALEIGH	E- 74
NORTH BEND TOWNHOMES	RALEIGH	E- 75
NORTH BLVD INDUSTRIAL PARK	NEUSE	382
NORTH BOULEVARD APTS	NEUSE	410
NORTH FALLS	BARTONS CREEK	259
NORTH FOREST	LEESVILLE	321
NORTH FOREST	LEESVILLE	348
NORTH FOREST	LEESVILLE	349
NORTH GATE	MIDDLE CREEK	820
NORTH HAVEN	RALEIGH	351
NORTH HAVEN	RALEIGH	352
NORTH HILLS	RALEIGH	379
NORTH HILLS	RALEIGH	407
NORTH HILLS	RALEIGH	435
NORTH HILLS OFFICE CENTER	RALEIGH	436
NORTH RALEIGH INDUST DEV	NEUSE	409
NORTH RALEIGH INDUSTRIAL DEV	NEUSE	409
NORTH RIDGE	NEUSE	353
NORTH RIDGE	RALEIGH	325
NORTH RIDGE ADD-HAYMARKET VILL	RALEIGH	326
NORTH RIDGE COUNTRY CLUB		311
NORTH RIDGE COUNTRY CLUB		352
NORTH RIDGE VILLAS	NEUSE	E- 83
NORTH RIDGE VILLAS	NEUSE	E- 90
NORTH RIDGE-NEW MARKETWAY	RALEIGH	353
NORTH SHORE	NEUSE & RALEIGH	410
NORTH STATE TOBACCO CO INC	MIDDLE CREEK	119
NORTH TRAIL	HOUSE CREEK	352
NORTH TRAIL	HOUSE CREEK	380
NORTHBEND TOWNHOMES	HOUSE CREEK	E- 82
NORTHBEND TOWNHOMES	HOUSE CREEK	E- 84
NORTHBEND TOWNHOMES	HOUSE CREEK	E- 85
NORTHBEND TOWNHOMES	RALEIGH	E- 82
NORTHCLIFF	HOUSE CREEK	379
NORTHCLIFF	HOUSE CREEK	380
NORTHCLIFF VILLAGE	RALEIGH	E- 68
NORTHCLIFF VILLAGE	RALEIGH	E- 69
NORTHCLIFT	HOUSE CREEK	379
NORTHGLEN SUB	RALEIGH	
NORTHWOOD	RALEIGH	407
NORTHWOOD & NORTHWOOD ACRES		407
NORTHWOODS	CARY	22
NOTTINGHAM FOREST	PANTHER BRANCH	768
NOTTINGHAM FOREST	PANTHER BRANCH	769
NOTTINGHAM FOREST	PANTHER BRANCH	768
NOTTINGHAM FOREST	PANTHER BRANCH	789
NOWELL MARY A MRS EST	MARKS CREEK	83
NOWELL W M	CARY	519
NUTT W F	CEDAR FORKS	397
OAK CIRCLE	HOUSE CREEK	405
OAK FOREST EST	NEUSE	382
OAK HAVEN	ST MATTHEWS	497
OAK PARK	HOUSE CREEK	377
OAK VALLEY	RALEIGH	463
OAKDALE	MEREDITH	520
OAKLAND ACRES	RALEIGH	436
OAKLEY IRENE		367
OAKMONT	ST MATTHEWS	467
OAKMONT	ST MATTHEWS	468
OAKRIDGE VALLEY	SWIFT CREEK	724
OAKVIEW	HOLLY SPRINGS	130
OAKVIEW	NEUSE	
OAKVIEW	ST MARYS	437
OAKWOOD	WAKE FOREST	209
OAKWOOD ACRES	ST MATTHEWS	93
OAKWOOD ACRES	ST MATTHEWS	95
OAKWOOD HEIGHTS	CARY	24
OAKWOOD HEIGHTS	CARY	27
OAKWOOD HEIGHTS	CARY	517
OGBURN J C	PANTHER BRANCH	871
OGBURN J R & WIFE	LEESVLE & C FRK	297
OLD FARM	RALEIGH	547
OLD STAGE ESTS	RALEIGH	825
OLD STURBRIDGE VILLAGE	MIDDLE CREEK	743
OLD STURBRIDGE VILLAGE	SWIFT CREEK	743
OLIVER G C SR	SWIFT CREEK	628
OVERNITE TRANSP INC	CEDAR FORKS	275
OXFORD HEIGHTS	ST MARYS	44
OXFORD PARK	RALEIGH	F- 34
OXFORD SQUARE ASSOC	CARY	29
OXNARD THOMAS MRS	RALEIGH	F- 21
PADDOCK	LEESVILLE	223
PAGE PARK	CARY	28
PAGE-BOLING JESSUP INC	ST MARYS	656
PALMER MAVIS MILLER	ST MARYS	792
PALMS	RALEIGH	462
PANTHER RUN	PANTHER BRANCH	786
PANTHER RUN	PANTHER BRANCH	787
PARADISE ACRES	NEUSE RIVER	466
PARADISE ACRES	ST MATTHEWS	432
PARKER	MIDDLE CREEK	123
PARKER EDITH JUDD	MIDDLE CREEK	123
PARKER FRANK		605
PARKLAND	RALEIGH	605
PARKLAND EAST	RALEIGH	606
PARKLAND EAST	RALEIGH	632
PARKLAND WEST	RALEIGH	605
PARKVIEW TERRACE APTS	RALEIGH	549
PARTIN B F	ST MATTHEWS	527
PARTIN G B	ST MATTHEWS	498
PARTIN MANDA	MIDDLE CREEK	868
PASCHAL PAUL	WAKE FOREST	101
PATRICK EVELYN J & LESLIE BROWN	WHITE OAK	567
PAULOW ACRES	PANTHER BRANCH	
PAYLESS STATIONS INC	ST MATTHEWS	467
PEABODY E B	SWIFT CREEK	629
PEARCE DESSIE C	ST MARYS	35
PEARCE E O III	LEESVILLE	346
PEARTREE APARTMENTS	RALEIGH	524
PEBBLE BROOK	ST MATTHEWS	89
PEBBLE BROOK	ST MATTHEWS	90
PEBBLE BROOK	ST MATTHEWS	501
PEBBLE CREEK TOWNHOMES	CARY	572A
PEBBLE CREEK WOODS	CARY	572
PECAN ACRES	ST MATTHEWS	438
PEDUE	ST MARYS	37
PENN-SHAW PINES	SWIFT CREEK	653
PENNY GARLAND K	PANTHER BRANCH	809
PENNY J GUY	ST MARYS	42
PENNY L L		578
PENNY RUSSELL C	SWIFT CREEK	654
PENNY RUSSELL C	SWIFT CREEK	655
PEPSI COLA BOTTLING CO	RALEIGH	466
PERRY A W HEIRS	LITTLE RIVER	363
PERRY DORSEY R	LITTLE RIVER	390
PERRY EARL T	ST MATTHEWS	467
PERRY GERTRUDE R	WHITE OAK	648
PERRY HAL C	LITTLE RIVER	
PERRY LONNIE L & DELMA H	CEDAR FORK	368
PERRY ROSCOE C	LITTLE RIVER	388
PETERSON PROPERTY	BARTONS CREEK	209
PETTY ANDREW J	CEDAR FORK	425
PHILBRICK AUGUSTA	HOUSE CREEK	406
PHILLIPS E E	CEDAR FORK	399
PICKWICK VILLAGE	HOUSE CREEK	349
PICKWICK VILLAGE	HOUSE CREEK	377
PIEDMONT HEIGHTS	CEDAR FORK	276
PIEDMONT WOODYARDS	CEDAR FORKS	427
PIERCE J B	SWIFT CREEK	
PINDALE ACRES	SWIFT CREEK	702
PINE ACRES	WHITE OAK	454
PINE COUNTRY ESTATES	ST MATTHEWS	584
PINE COUNTRY ESTS	ST MATTHEWS	584
PINE FOREST	ST MATTHEWS	413
PINE GROVE	BARTONS CREEK	228
PINE GROVE	BARTONS CREEK	243
PINE HAVEN	RALEIGH	
PINE KNOLL VILLAGE	NEUSE RIVER	438
PINE MEADOW	MIDDLE CREEK	840
PINE OAKS	BUCKHORN	734
PINE RIDGE ESTATES	MIDDLE CREEK	851
PINE RIDGE ESTS	MIDDLE CREEK	851
PINE RIDGE HOMES	RALEIGH	F- 26
PINE RIDGE HOMES	RALEIGH	F- 28
PINE THE	SWIFT CREEK	654
PINE VALLEY	CARY	
PINECREST		436
PINECREST		437
PINECREST		465
PINECREST	NEUSE RIVER	436
PINEHURST PARK	ST MARYS	50
PINEVIEW ACRES	MIDDLE CREEK	743
PINEVIEW EST	SWIFT CREEK	679
PINEVIEW EST	WAKE FOREST	106
PINEVIEW EST	WAKE FOREST	109
PINEVIEW HILLS	RALEIGH	549
PINEVIEW HILLS	RALEIGH	576
PINEWOOD ACRES	WHITE OAK	3
PINEY GROVE-WILBON EST	MIDDLE CREEK	851
PINEY PLAINS	CARY	601
PINK ACRES	CARY	601
PIRATES COVE	CARY	573
PIZER EDWARD P	CARY	432
PLAINVIEW ACRES	BARTONS CREEK	260
PLANTATION EST	CARY	5 5
PLATEAU WOODS	RALEIGH	325
PLEASANT GROVES	MIDDLE CREEK	
PLEASANT RIDGE EST	RALEIGH	604
POE & SMITH	RALEIGH	526
POE CHARLES A	RALEIGH & ST MT	526
POE SMITH & MARTIN	RALEIGH	554
POLLARD W T	MIDDLE CREEK	842
PONDEROSA	LITTLE RIVER	418
POOLE BROTHERS BLDG		610
POOLE ELLA MAY WALKER	ST MARYS	707
POOLE INGRAM BRINKLEY & DIXON	NEUSE RIVER	437
POOLE LELAND H	ST MARYS	707
POOLE N W	ST MATTHEWS	528
POOLE W J	ST MARYS	660
POOLES ACRES	ST MARYS	
POPLAR SPRINGS CHURCH	ST MARYS	703
POWELL C D JR	WHITE OAK	646

SUBDIVISION NAME	TOWNSHIP	MAP NUMBER
POWELL CARY D SR	HOLLY SPRINGS	738
POWELL J DEWY & LUTHER M RAINES	WHITE OAK	648
PRESCOTT JOHN F	NEUSE	326
PRINCE MARYLAND	HOLLY SPRINGS	135
PRINCE ZADIE R	SWIFT CREEK	601
PRIVETTE AVON	LITTLE RIVER	
PRIVETTE AVON & L E LONG	LITTLE RIVER	59
PRIVETTE JUNE M & MARY C	WAKE FOREST	
PUBLIC SERVICE CO OF N C	WHITE OAK	5
PULLEN PARK TERRACE	RALEIGH	550
PURLAND CORP	SWIFT CREEK	723
PURRINGTON A L JR & J K CULBERTSON	NEW LIGHT	160
PURSER EARLE P & NAOMI G	ST MARYS	656
PYLON COMM PK	RALEIGH	521
PYLON COMMERCIAL PARK	RALEIGH	521
QUAIL CORNERS	RALEIGH	408
QUAIL HOLLOW	RALEIGH	408
QUAIL MEADOWS	RALEIGH	360
QUAIL RIDGE	RALEIGH	381
QUAIL RIDGE APTS	RALEIGH	409
QUARRY HILLS	RALEIGH	B- 14
RAINBOW EST	CARY	26
RAINEY ANNIE PEARL	ST MATTHEWS	442
RAINTREE	NEUSE	303
RALEIGH CATHOLIC HIGH SCHOOL		550
RALEIGH CITY OF PARK SITE	SWIFT CREEK	548
RALEIGH CLUB APARTMENTS	RALEIGH	
RALEIGH COUNTRY CLUB		553
RALEIGH DEV CENTER INC	RALEIGH	
RALEIGH FARMERS MARKET INC		
RALEIGH GOLF ASSOC		630
RALEIGH GOLF ASSOC		647
RALEIGH MEMORIAL PARK	HOUSE CREEK	376
RALEIGH NORTH APT	RALEIGH	496
RALEIGH PAINT & WALLPAPER CO		G- 66
RALEIGH PUBLIC SCHOOLS	RALEIGH	408
RALEIGH SOUTHERN INDUST PK	ST MARYS	631
RALEIGH SOUTHERN INDUSTRIAL PARK	ST MARYS	631
RALEIGH VIEW	RALEIGH	630
RALEIGH-DURHAM AIRPORT	CEDAR FORKS	
RALINA	RALEIGH	E- 20
RAMBLEWOOD	WHITE OAK	597
RAMBLEWOOD APTS	RALEIGH	435
RANCH MOTEL INC	HOUSE CREEK	377
RANCHO VERDE	WHITE OAK	539
RAND L P MRS	PANTHER BRANCH	768
RAND W R	RALEIGH	
RANES ADA THOMPSON	RALEIGH	
RANGEWOOD	ST MARYS	680
RAVENS POINT	BARTONS CREEK	243
RAVENS POINT	BARTONS CREEK	262
RAVENWOOD	BARTONS CREEK	228
RAVENWOOD	BARTONS CREEK	243
RAWLS & PHILLIPS	ST MATTHEWS	581
RAY JIMMIE L	NEW LIGHT	
RAY LAIDE	ST MARYS	607
RAY MAMIE	MEREDITH	433
REALTY SCALES & INVESTMENT CO	ST MATTHEWS	528
REBLL ACRES	ST MATTHEWS	439
REID J R JR	SWIFT CREEK	655
RESTFUL PINES	ST MARYS	633
RESTLAWN MEMORY GARDENS INC	CEDAR FORK	276
REVAHOUSE ROBERT F	BARTONS CREEK	350
REYNOLDS TED R & ROBERT L FARMER	RALEIGH	A- 36
RHAMKATTE	RALEIGH	155
RHODES J A	PANTHER BRANCH	787
RHODES L J	MIDDLE CREEK	766
RHODES LOIS C	SWIFT CREEK	721
RICHARDSON H A & E W	MARKS CREEK	532
RICHARDSON RUBY S MRS	ST MARYS	34
RICHLAND EST	MEREDITH	432
RIDGE HAVEN	MARKS CREEK	444
RIDGE ROAD	RALEIGH	E- 9
RIDGECREST	RALEIGH	462
RIDGECREST	RALEIGH	F- 23
RIDGELOCH	HOUSE CREEK	378
RIDGELOCH TOWNHOMES	HOUSE CREEK	E- 86
RIDGELOCH TOWNHOMES	HOUSE CREEK	E- 87
RIDGELOCH TOWNHOMES	HOUSE CREEK	E- 88
RIDGELOCH TOWNHOMES	HOUSE CREEK	E- 89
RIDGEWOOD	RALEIGH	E- 8
RILEY HILL	LITTLE RIVER	362
RILEY HILL PONDEROSA		418
RIVER HILL	NEW LIGHT	
RIVERCREST EST	LITTLE RIVER	477
RIVERS DAVID PETE	RALEIGH	C- 36
RIVERVIEW ESTS	ST MATTHEWS	583
ROANOKE PARK	RALEIGH	F- 13
ROBERTS CONST CO	RALEIGH	526
ROBERTS E T	NEW LIGHT	143
ROBERTS INDUST PK	ST MATTHEWS	527
ROBERTS INDUSTRIAL PARK	ST MATTHEWS	527
ROBERTS M C	ST MARYS	708
ROBIN HOOD FOREST	MARKS CREEK	503
ROBINSON G R	ST MARYS	633
ROBINWOOD	RALEIGH	605
ROCHELLE PROPERTY	NEW LIGHT	178
ROCHESTER HEIGHTS	RALEIGH	B- 50
ROCHESTER HEIGHTS	RALEIGH	B- 53
ROCKVIEW	ST MARYS	607
ROCKWELL MFG CO		578
ROCKWOOD ACRES		404
ROGERS JAMES R DR		43
ROGERS R L	WAKE FOREST	69
ROLLING ACRES	SWIFT CREEK	677
ROLLING HILLS EST	PANTHER BRANCH	747
ROLLINGWOOD	RALEIGH	525
ROLLINGWOOD ESTATES	MIDDLE CREEK	765
ROSE GARDEN	WHITE OAK	11
ROSEMONT GARDENS	RALEIGH	B- 43
ROTHWEB	RALEIGH	F- 43
ROUNDTREE	LEESVILLE	278
ROYAL ACRES	ST MARYS	635
ROYAL HILL GARDEN APTS		
ROYLENE ACRES	RALEIGH	547
RURAL PLUMBING & HEATING INC	RALEIGH	548
RUSSELL HILLS	CARY	27
RUSSELL HILLS	CARY	30
RUSSELL HILLS	CARY	546
RUSSELL O PENNY	SWIFT CREEK	654
RUSSELL O PENNY	SWIFT CREEK	655
SAGEWOOD	HOUSE CREEK	325
SALLY B BEARD	MIDDLE CREEK	742
SALLY B BEARD	MIDDLE CREEK	763
SAN SOUSI APARTMENTS	RALEIGH	436
SAN SOUSI APTS	RALEIGH	337
SAN SOUSI APTS	RALEIGH	436
SANDERS INVESTMENT CO	RALEIGH	G- 15
SANDERSON HIGH SCHOOL	RALEIGH	
SANDERSON LULA NICHOLS	NEUSE RIVER	326
SANDY CREEK CONDOMINIUM	BARTONS CREEK	324
SANDY LAND VILLAGE	HOUSE CREEK	322
SANDY LAND VILLAGE	LEESVILLE	297
SANS FAMILLE	MEREDITH	433
SANS FAMILLE	MEREDITH	462
SANS FAMILLE	RALEIGH	433
SANS FAMILLE	RALEIGH	462
SAPONI HILLS	WHITE OAK	718
SAULS E P	PANTHER BRANCH	827
SAULS E P	PANTHER BRANCH	845
SAVON HEIGHTS	CARY	30
SCARSDALE	RALEIGH	379
SCARSDALE INVESTMENT CORP	NEUSE	244
SCHAUB EDITH	WHITE OAK	5
SCHAUB MARY E	WHITE OAK	2
SCHAUB MARY E	WHITE OAK	5
SCHOOL	MIDDLE CREEK	115
SCHOOL ACRES	ST MARYS	34
SCHOOL ACRES	ST MARYS	35
SCHOOL ACRES	ST MARYS	37
SCHOOL ACRES	ST MARYS	38
SCHOOL ACRES	ST MARYS	658
SCOGGINS J E	CEDAR FORK	17
SCOTT ANNIE L	BARTONS CREEK	225
SCOTT FARMS	WHITE OAK	568
SCOTTISH HILLS	CARY	571
SCOTTISH HILLS	CARY	572
SEABOARD COAST LINE RR C	RALEIGH	437
SEABOARD INDUSTRIAL PARK	RALEIGH	437
SEARS PLANTATION	BUCKHORN	691
SEAWELL	ST MATTHEWS	498
SEAWELL LULA MAE	ST MARYS	39
SEAWELL LYNN	ST MATTHEWS	498
SENDERO	HOUSE CREEK	376
SENDERS	HOUSE CREEK	376
SENTER ROY P	MIDDLE CREEK	745
SENTER S	MIDDLE CREEK	123
SEVERE R D PROP	LEESVILLE	257
SEVERE R D PROP	LEESVILLE	278
SEXTON LENA	MIDDLE CREEK	830
SEXTON M J	LITTLE RIVER	47
SEYMOUR S W & A T	WHITE OAK	596
SHAMROCK MEADOWS	NEUSE	410
SHAMROCK MEADOWS	NEUSE	437
SHAMROCK MEADOWS	NEUSE	438
SHAW CHARLES R & WIFE	CARY	432
SHAW HUGH	HOUSE CREEK	330
SHEFFIELD PARK	ST MATTHEWS	212
SHENANDOAH ACRES	NEW LIGHT	178
SHERMAN ARMS	RALEIGH & MADTH	543
SHERWOOD FOREST	RALEIGH	554
SHERWOOD FOREST	RALEIGH	581
SHERYL ACRES	ST MATTHEWS	
SHIMER SALLY ELDRIDGE	BARTONS CREEK	240
SIMMS R N	RALEIGH	S- 44
SINGLETON G H	SWIFT CREEK	575
SINGLETON G W	SWIFT CREEK	675
SIPMAN HENRY & WIFE	RALEIGH	408
SIR WALTER HILLS	HOUSE CREEK	377
SITH T W	ST MARYS	750
SITTERSON P E & WIFE	MIDDLE CREEK	805
SIX FORKS HILLS	BARTONS CREEK	
SIX FORKS HILLS	HOUSE CREEK	302
SIX FORKS HILLS	RALEIGH	351
SIX FORKS NORTH	RALEIGH	324
SIX FORKS NORTH	RALEIGH	351
SKY RANCH		
SKYCREST VILLAGE		467
SKYCREST VILLAGE	ST MATTHEWS	467
SLEEPY VALEY	WHITE OAK	566
SMITH	HOUSE CREEK	406
SMITH & SIAB	SWIFT CREEK	600
SMITH CARL H	ST MARYS	659
SMITH CLAUDE D & WIFE	RALEIGH	B- 44
SMITH EMMA SMITH	SWIFT CREEK	605
SMITH JOHN C		
SMITH MAGGIE BAUGH	ST MATTHEWS	467
SMITH R W	RALEIGH	605
SMITH SALLIE F	ST MARYS	772
SMITH T W	ST MARYS	750
SMITH VERA W	ST MATTHEWS	498
SMITH W O	MIDDLE CREEK	
SMITH WILLIAM FRED	ST MATTHEWS	412
SMITHSVILLE	HOLLY SPRINGS	717
SMOOT DAVID M	BARTONS CREEK	262
SMOOT DAVID M	RALEIGH	D- 18
SNELLING LAND	RALEIGH	379
SNIPES O J	LEESVILLE	223
SOMERSET HILLS	ST MATTHEWS	497
SORRELL	LEESVILLE	297
SORRELL HOWARD	CARY	430
SOUTH HILLS SHOPPING CENTER	SWIFT CREEK	574
SOUTH RIDGE	MARKS CREEK	803
SOUTH RIDGE	MIDDLE CREEK	803
SOUTH SIDE	RALEIGH	306
SOUTH SIX FORKS	RALEIGH	379
SOUTH VALLEY APTS INC	RALEIGH	547
SOUTHERN ACRES	ST MARYS	702
SOUTHERN BELL TEL & TEL		437
SOUTHERN ROOFING & METALS CO	RALEIGH	578
SOUTHERN WAREHOUSE CORP OF RALEIGH	RALEIGH	F- 16
SPEARS CARL	ST MATTHEWS	467
SPENCE JAMES ARTHUR		818
SPENCE ODIS	HOLLY SPRINGS	819
SPORTLAND INC		495
SPRING GARDEN TOWNHOMES	RALEIGH	E- 72
SPRING GARDEN TOWNHOMES	RALEIGH	E- 81
SPRING HEIGHTS	MIDDLE CREEK	116
SPRING HILL	RALEIGH	435
SPRING PARK	WAKE FOREST	246
SPRING VALLEY	RALEIGH	435
SPRING VALLEY	WAKE FOREST	231
SPRINGDALE EST	LEESVILLE	299
SPRINGDALE GARDENS	LEESVILLE	299
SPRINGDALE WOODS	LEESVILLE	299
SPRINGDALE WOODS	LEESVILLE	321
SPRINGWOOD AC	NEW LIGHT	156
ST MARYS EST	ST MARYS	634
STAFFORD HENRY P	SWIFT CREEK	700
STAGECREST	PANTHER BRANCH	747
STANLEY NORMAN K & WIFE	HOUSE CREEK	349
STANTON J D	RALEIGH	463
STARBUCK PAULINE K S	RALEIGH	B- 26
STARMOUNT	ST MATTHEWS	467
STARMOUNT HILLS	ST MATTHEWS	438
STARVIEW	RALEIGH	E- 35
STATE FOREST	RALEIGH	521
STEEL PAUL E	ST MARYS	680
STEPHENS CENTER INC	RALEIGH	436
STEPHENS MILLS H	MARKS CREEK	
STEPHENSON	MIDDLE CREEK	120
STEPHENSON C H SR	SWIFT CREEK	723

SUBDIVISION NAME	TOWNSHIP	MAP NUMBER
STEPHENSON D I	SWIFT CREEK	652
STEPHENSON D H	MIDDLE CREEK	820
STEVENS ALEN T	SWIFT CREEK	701
STEWART MARY	WHITE OAK	11
STEWART W J	ST MATTHEWS	467
STILL MEADOW	ST MATTHEWS	439
STOCKARD H J		377
STONE FRED A	RALEIGH	605
STONEBRIDGE	BARTONS CREEK	280
STONEBRIDGE	BARTONS CREEK	281
STONEHENGE	HOUSE CREEK	300
STONEHENGE	HOUSE CREEK	322
STONEHENGE	HOUSE CREEK	323
STONEHENGE 2	LEESVILLE	300
STONEYBROOK EST	CARY	
STONY BROOK	ST MATTHEWS	467
STORR INVESTMENT CORP	RALEIGH	G- 59
STRATFORD COURT	RALEIGH	
STRATFORD PARK	RALEIGH	B- 47
STRICKLAND CASWELL	BARTONS CREEK	263
STROTHER	CARY	519
STROTHER HOWARD	WHITE OAK	456
SUGG JEFFERSON L	CARY	459
SUGG JEFFERSON L	SWIFT CREEK	625
SUGGS & WARD	CARY	545
SUGGS CHARLES W	SWIFT CREEK	576
SUMERSET ACRES	ST MATTHEWS	497
SUMMER HAVEN	ST MATTHEWS	438
SUMMERFIELD NORTH	HOUSE CREEK	325
SUMMERWINDS	SWIFT CREEK	626
SUMMIT RIDGE	ST MATTHEWS	438
SUNNYSIDE COLONY	PANTHER BRANCH	806
SUNSET ACRES	HOLLY SPRINGS	741
SUNSET ACRES	ST MARYS	36
SUNSET HILLS	CARY	24
SUNSET PARK	HOLLY SPRINGS	717
SUNSET TERRACE	CARY	21
SUNSET TERRACE	RALEIGH	520
SURLES EST	MEREDITH	432
SURLES ESTATE	MEREDITH	432
SUTTON PROP OF DAVID A	RALEIGH	435
T P R INC & MARY L RICHARDSON	ST MARYS	631
TANBARK WOODS	NEUSE	325
TANGLEWOOD	CARY	573
TAR HEEL ESTS	NEW LIGHT	214
TARTAN FALLS	NEUSE	380
TAYLOR EARL W	SWIFT CREEK	576
TAYLOR HAZEL	MARKS CREEK	84
TAYLOR J F	HOUSE CREEK	406
TEAGUE C WOODROW ETAL	RALEIGH	521
TEAL THOMAS L & CAROLYN B	WHITE OAK	570
TEER NELLO L CO	WAKE FOREST	264
TERRELL BENJAMIN PARK PROP	LITTLE RIVER	311
TERRY C R	RALEIGH	407
TERRY WILLIAM H & MARY TERRY	HOUSE CREEK	351
THARRINGTON LOUISE	BUCKHORN	733
THOMPSON CYERS		606
THOMPSON LONNIE	ST MARYS	726
THOMPSON MILTON G	ST MARYS	726
TIFFANY WOODS	ST MARYS	703
TIMBER LAKES	ST MATTHEWS	497
TIMBERLAKE EST	ST MATTHEWS	497
TIMBERLINE NORTH	BARTONS CREEK	260
TODD C W	NEW LIGHT	146
TOWER SHOPPING CENTER		497
TOWER SHOPPING CENTER		596
TRAPPERS CREEK	BARTONS CREEK	261
TRAYWICK DALE	ST MATTHEWS	497
TRIANGLE BRICK CO	CEDAR FORK	368
TRIANGLE FOREST	CARY	571
TRINITY FARMS	CARY	431
TRIPLE OAKS	CEDAR FORKS	344
TRIPP ROBERT E	RALEIGH	G- 14
TRIPP ROBERT E & WIFE & T S MEMORY	RALEIGH	G- 14
TRIPPLETT CLEO C	WHITE OAK	11
TROMAN ROBERT A	RALEIGH	427
TROTTERS RIDGE	BARTONS CREEK	260
TROY HOWARD PROP	CEDAR FORK	456
TRYON HILLS SHOPPING CTR	ST MARYS	631
TUCKER ESSIE K MRS	HOUSE CREEK	349
TURNER DAN	RALEIGH	407
TURNER FARMS	PANTHER BRANCH	809
TURNER FRANK B	RALEIGH	434
TURNERS VILLAGE	HOLLY SPRING	718
TWIN LAKES EST	RALEIGH	605
TWO COURTS	LEESVILLE	299
TWO COURTS	LEESVILLE	321
TYSON R N	MEREDITH	462
UNDERWOOD HENRY D	MIDDLE CREEK	804
UNITED PARCEL SERVICE	NEUSE RIVER	437
UPCHURCH	WHITE OAK	514
UPCHURCH HUGH K	WHITE OAK	572
UPCHURCH NANNIE	SWIFT CREEK	603
UPCHURCH REALTY CO INC		385
UPCHURCH W I EST	ST MATTHEWS	385
VALLEY ESTS	HOUSE CREEK	350
VALLEY ESTS	HOUSE CREEK	378
VALLEY RIDGE	PANTHER BRANCH	860
VAN STORY HILLS	ST MARYS	727
VANDORA VILLAGE	ST MARYS	703
VEASEY M M	MIDDLE CREEK	125
VICKERS REALTY CO	RALEIGH	B- 28
VILLAGE GATE	RALEIGH	380
VUNCANNON C L & SONS INC	HOLLY SPRINGS	835
WACO HEIGHTS	NEUSE RIVER	409
WAKE CHAPEL CEMETERY	MIDDLE CREEK	116
WAKE COUNTY HOSPITAL SYSTEM INC	ST MATTHEWS	554
WAKE COUNTY WATERSHED IMPROVEMENTS	RALEIGH	379
WAKE FOREST HIGH SCHOOL	WAKE FOREST	101
WAKEBROOK EST	ST MATTHEWS	385
WAKEFIELD	RALEIGH	526
WAKELON HEIGHTS	LITTLE RIVER	55
WAKEVIEW	NEUSE RIVER	352
WALDEN WOODS	RALEIGH	409
WALKER ESTATES	SWIFT CREEK	697
WALKER ESTATES	SWIFT CREEK	719
WALKER ESTS	SWIFT CREEK	697
WALKER ESTS	SWIFT CREEK	719
WALKER ROY JONES	PANTHER BRANCH	790
WALL FRANK P	MARKS CREEK	476
WALNUT HILLS	CARY	547
WALNUT HILLS	CARY	574
WALNUT RIDGE	CARY	547
WALNUT RIDGE	CARY	574
WALTON JOHN D	NEUSE	303
WALTON RUSSELL C	CARY	431
WARD DALE S	RALEIGH	
WARD EMORY D & WIFE	BUCKHORN	693
WASHINGTON HEIGHTS	RALEIGH	B- 13
WASHINGTON HOMES	MIDDLE CREEK	743
WASHINGTON TERRACE	RALEIGH	G- 39
WASHINGTON TERRACE APTS		G- 39
WATKINS GAREY D	MEREDITH	462
WATKINS HALEY BILL & WIFE	WAKE FOREST	357
WATKINS LESTER W MR & MRS	WAKE FOREST	331
WATKINS R H	LEESVILLE	257
WATSON CHARLES A	LITTLE RIVER	474
WATSON OLIN LEO SR	ST MARYS	607
WATSON ROY L	ST MATTHEWS	412
WATSON RUFUS	ST MARYS	46
WATSON SEAFOOD & POULTRY	RALEIGH	579
WATSON SEAFOOD & POULTRY	RALEIGH	580
WATSON VIRGINIA E	CARY	519
WEATHERFORD REBECCA MRS	RALEIGH	G- 67
WEATHERS B A	ST MATTHEWS	467
WEATHERS LILLIAN	WAKE FOREST	66
WEAVER BROTHERS	ST MATTHEWS	
WEAVER C D	LEESVILLE	279
WEAVER J M	NEW LIGHT	143
WEBB ORA M	MARKS CREEK	85
WEDGEWOOD	LITTLE RIVER	57
WEDGEWOOD VILLAGE	LITTLE RIVER	57
WEEKS L T	SWIFT CREEK	702
WELCOME ACRES	MIDDLE CREEK	839
WELLINGTON DOWNS	HOUSE CREEK	348
WENDY RIDGE CONDO	RALEIGH	549
WENDY RIDGE CONDOMINIUMS	RALEIGH	549
WEST GROVE	RALEIGH	521
WEST STREET	CARY	24
WESTAVIA	HOUSE CREEK	348
WESTBROOK SUB	NEUSE	
WESTCHESTER	RALEIGH	E- 45
WESTER G W	ST MATTHEWS	467
WESTERN PARK	RALEIGH	520
WESTGATE EST	LEESVILLE	299
WESTINGHOUSE ELECTRIC CORP	RALEIGH	466
WESTONS MOBILE HOMES	ST MARYS	726
WESTOVER	MEREDITH	520
WESTVIEW	HOUSE CREEK	407
WESTWOOD	CARY	519
WESTWOOD	ST MARYS	50
WHEELERS INDUSTRIES	MIDDLE CREEK	117
WHITAKER ANNIE P MRS		680
WHITAKER ELSIE P MRS	ST MARYS	42
WHITAKER HEIRS	ST MARYS	704
WHITE HEIGHTS		
WHITE HOWARD	CARY	24
WHITE JOHN S		G- 208
WHITE LEROY & PEGGY L	LITTLE RIVER	422
WHITEHALL TOWNHOUSES	RALEIGH	381
WHITFIELD E S	ST MARYS	660
WHITLEY PHILLIP R	MARKS CREEK	536
WILDER D E	LITTLE RIVER	
WILDERS GROVE	ST MATTHEWS	497
WILDWOOD	SWIFT CREEK	654
WILDWOOD	SWIFT CREEK	678
WILDWOOD APTS		
WILDWOOD EST INC	LEESVILLE	301
WILDWOOD VALLEY	LEESVILLE	300
WILKINS	HOLLY SPRINGS	864
WILKINSON R W SR	WAKE FOREST	104
WILL D DEAN	NEUSE	383
WILLIAMS & DAVIS	ST MARYS	34
WILLIAMS C F	WAKE FOREST	250
WILLIAMS CHARLES R	ST MATTHEWS	410
WILLIAMS CHARLES R & WIFE	ST MATTHEWS	467
WILLIAMS ELLA	CARY	25
WILLIAMS ESTATE	WAKE FOREST	207
WILLIAMS H P	RALEIGH	465
WILLIAMS J H	ST MARYS	606
WILLIAMS J W	PANTHER BRANCH	789
WILLIAMS JOHN ESTATE	SWIFT CREEK	744
WILLIAMS JOHN H	ST MARYS	703
WILLIAMS PETER P	BARTONS CREEK	226
WILLIAMS R R	MEREDITH	520
WILLIAMS RUSSELL	ST MARYS	607
WILLIAMS RUSSELL B	LITTLE RIVER	473
WILLIAMSBOROUGH IV	RALEIGH	435
WILLIAMSBOROUGH SQUARE	RALEIGH	435
WILLIAMSBURG MANOR		574A
WILLOW CREEK	ST MATTHEWS	440
WILLOW ST & DIXON AVE	CARY	27
WILLOWDALE	MIDDLE CREEK	804
WILLOWDALE	PANTHER BRANCH	804
WILSON TOM A	HOUSE CREEK	351
WILSON T A	RALEIGH	F- 29
WINCHESTER	MARKS CREEK	389
WINCHESTER	MARKS CREEK	417
WINDSOR PARK	RALEIGH	G- 38
WINDSOR PARK	WAKE FOREST	231
WINDSOR TERRACE	RALEIGH	406
WINN-DIXIE STORES INC	ST MARYS	605
WINNER FRED P	HOLLY SPRINGS	758
WINTER PARK	ST MATTHEWS	410
WISHING WELL VILLAGE	CARY	545
WOMACK HANNAH RUTH	LEESVILLE	279
WOMBLE H B	HOUSE CREEK	377
WOMENS PRISON	RALEIGH	
WOODALL LARRY L	SWIFT CREEK	601
WOODARD JOSEPH	SWIFT CREEK	628
WOODARD MARY WHITE	ST MATTHEWS	497
WOODARD MOSES M MRS	ST MATTHEWS	497
WOODBURN RD CONDO	RALEIGH	D- 19
WOODBURN RD CONDOMINIUMS	RALEIGH	D- 19
WOODBURY ESTATES	HOUSE CREEK	406
WOODBURY ESTATES	RALEIGH	406
WOODBURY ESTS	RALEIGH	406
WOODCREST	RALEIGH	G- 56
WOODCREST	RALEIGH	G- 58
WOODFIELD OFFICE PARK	CARY	430
WOODGLEN	RALEIGH	381
WOODGREEN	RALEIGH	E- 28
WOODHAIZE	HOUSE CREEK	351
WOODHAVEN	SWIFT CREEK	652
WOODLAKE EST	MIDDLE CREEK	802
WOODLAND ACRES	CARY	430
WOODLAND FOREST	ST MARYS	40
WOODLAND FOREST	ST MARYS	44
WOODLANDS THE	ST MARYS	40
WOODLANDS THE	ST MARYS	681
WOODLIEF JONAH	NEW LIGHT	162
WOODMERE HILLS	NEUSE	325
WOODRIDGE	ST MARYS	36
WOODS OF KILDAIRE	CARY	599
WOODSCREEK	ST MATTHEWS	439
WOODSCREEK	ST MATTHEWS	468
WOODSCREEK AT SOUTHALL PHASE 1	ST MATTHEWS	439
WOODSCREEK AT SOUTHALL PHASE 1	ST MATTHEWS	468
WOODSTONE	NEUSE	04
WOODSTREAM	NEUSE	353
WOODVALLEY	LEESVILLE	257
WOODWINDS	CARY	571

SUBDIVISION NAME	TOWNSHIP	MAP NUMBER
WOODWINDS	CARY & WHITEOAK	571
WOODWINDS	WHITE OAK	571
WORTHDALE	RALEIGH	B- 60
WORTHDALE	RALEIGH	B- 69
WORTHDALE	RALEIGH	B-265
WORTHDALE	RALEIGH BLK	B-285
WORTHDALE	RALEIGH BLK	B-286
WORTHDALE ADDITION	RALEIGH	554
WORTHDALE ADDITION	RALEIGH	560
WORTHDALE ADDN	RALEIGH	B- 65
WORTHDALE ADDN	RALEIGH	B- 68
WORTHDALE PARK		B- 70
WORTHDALE PARK	RALEIGH	B- 70
WORTHDALE PARK	RALEIGH	B- 73
WORTHY F S JR	ST MATTHEWS	467
WRENN	WHITE-OAK	8
WYNDFIELD	BARTONS CREEK	260
WYNNEWOOD		549
WYNNEWOOD		576
YATES B JUDD	WHITE OAK	453
YORK CONSTRUCTION CO	RALEIGH	F- 20
YORK J W	HOUSE CREEK	377
YORK J W	RALEIGH	F- 26
YORK J W & R A BRYAN	RALEIGH	D- 43
YORK J W COMMERICAL	RALEIGH	F- 888
YORKSHIRE DOWNS	HOUSE CREEK	406
YORKSHIRE DOWNS	RALEIGH	378
YOUNG FLOYD L	SWIFT CREEK	604
YOUNG H O	BARTONS CREEK	243
YOUNG H O	BARTONS CREEK	244
YOUNG JOHN T	LEESVILLE	299

REDI
Real Estate Data, Inc.

NATIONWIDE REAL ESTATE MAP and OWNERSHIP INFORMATION SERVICES

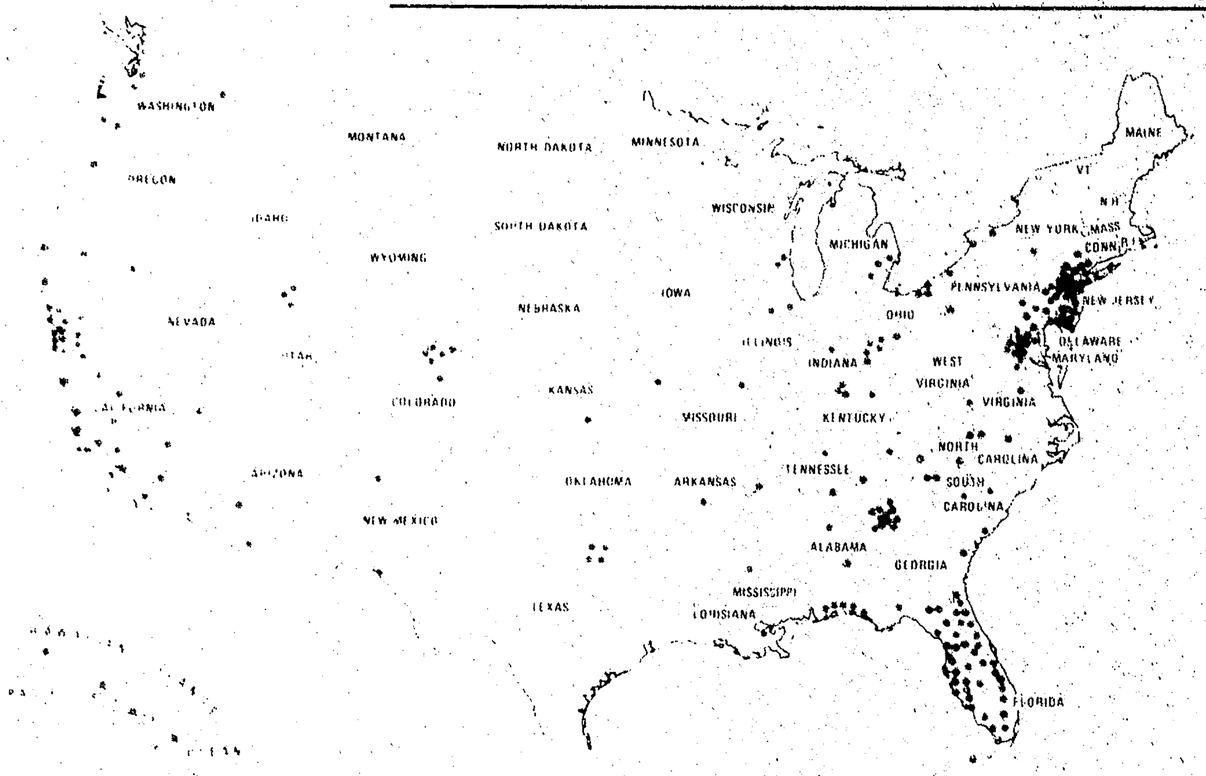

REAL ESTATE DATA, INC. ASSUMES NO RESPONSIBILITY FOR THE ACCURACY OF THE INFORMATION CONTAINED HEREIN. IT SHOULD BE USED FOR REFERENCE MATERIAL ONLY.

THE LOCAL GOVERNMENT AGENCY FROM WHOM THE RECORDS WERE OBTAINED ASSUMES NO RESPONSIBILITY FOR THE CONTENTS OF THIS PUBLICATION.

REDI is a Trademark of Real Estate Data, Inc.
2398 N. W. 119th St, Miami, Fla. 33167

"Good Real Estate Tools Create Good Real Estate Business"

REDI
Real Estate Data, Inc.

Real Estate Atlas of Wake County, North Carolina

OVERALL TABLE OF CONTENTS

MAP VOLUME 1

	PAGE NUMBER
EXPLANATION SECTION	A
COUNTY INDEX MAP	B
FIRE DISTRICT MAP	C
RALEIGH DETAIL INDEX MAPS	D
SUBDIVISION INDEX	E
BLOCK INDEX	F
CITY OF RALEIGH ZONE MAPS	1

This book is the property of REAL ESTATE DATA, INC. and is leased to REDI under a leasing arrangement expiring [illegible] REDI [illegible] the right to [illegible] the book [illegible] the possession [illegible] any form or power which possession was obtained through any unauthorized source.

150.1

SOUTHEAST DIVISION
2398 N. W. 119th STREET
MIAMI, FLORIDA 33167

FOR CUSTOMER SERVICE
CALL (305) 685 5731

Copyright
All Rights Reserved

REDI
Real Estate Data, Inc.
Corporate Headquarters
2398 N.W. 119th St.
Miami, Florida 33167
305 685-5731

Explanation and Use Sheet for Wake County, North Carolina

CITY MAP 14

SAMPLE (PARTIAL) COUNTY INDEX MAP

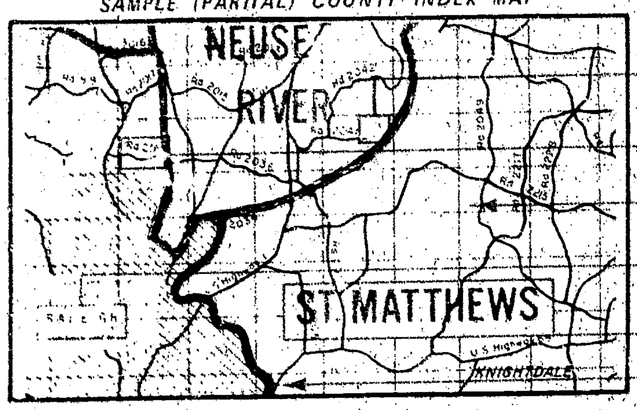

SAMPLE (PARTIAL) COUNTY TAX MAP

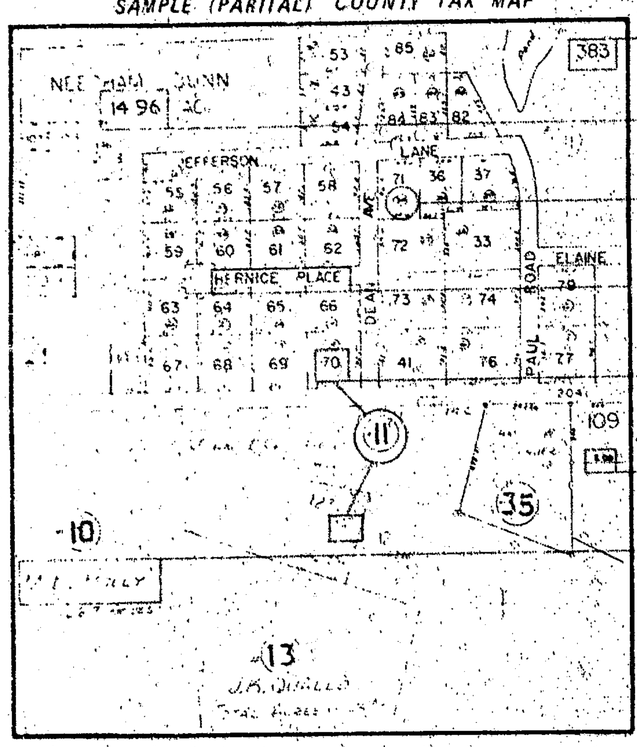

SAMPLE (PARTIAL) CITY INDEX MAP



SAMPLE (PARTIAL) CITY TAX MAP

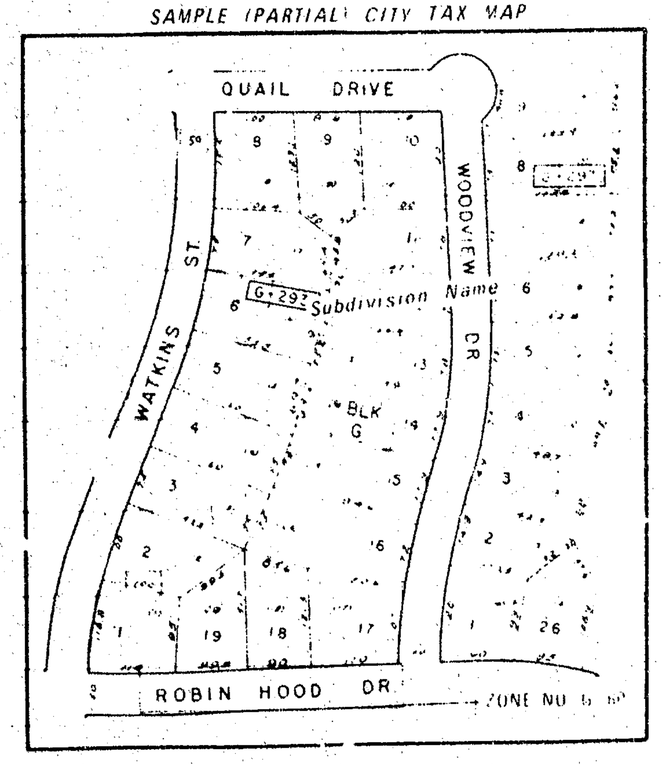

USE OF THE COUNTY MAP VOLUMES

1. LOCATE THE GENERAL AREA OF INTEREST ON THE COUNTY INDEX MAP, PAGE 'B', AND NOTE THE COUNTY MAP NUMBER.
2. COUNTY MAPS ARE ARRANGED IN NUMERICAL SEQUENCE BEGINNING ON PAGE '1' IN MAP VOLUME 2. IN THE PROPER VOLUME, FOLLOW SEQUENCE TO THE MAP NUMBER INDICATED.
3. LOCATE SPECIFIC PARCEL OF INTEREST AND NOTE THE COUNTY MAP NUMBER AND THE ASSESSORS LOT NUMBER.
4. TO LOCATE OWNERSHIP INFORMATION, REFER TO THE "USE OF THE COUNTY GEOGRAPHICAL OWNERSHIP SECTION" EXPLANATION.

USE OF THE CITY MAP VOLUMES

1. LOCATE THE GENERAL AREA OF INTEREST ON THE CITY INDEX MAPS, PAGES 'D' THRU 'D 3', AND NOTE THE CITY ZONE LETTER AND CITY MAP NUMBER
2. CITY MAPS ARE ARRANGED ALPHABETICALLY BY ZONE LETTER AND THEN NUMERICALLY BY CITY MAP NUMBER WITHIN A ZONE BEGINNING ON PAGE '1', IN MAP VOLUME 1
3. FOLLOW SEQUENCE TO THE MAP INDICATED.
4. LOCATE SPECIFIC PARCEL OF INTEREST AND NOTE THE ASSESSORS BLOCK AND LOT NUMBERS
5. TO LOCATE OWNERSHIP INFORMATION, REFER TO THE "USE OF THE CITY GEOGRAPHICAL OWNERSHIP SECTION" (WITHIN THE CITY OF RALEIGH) EXPLANATION

A

SAMPLE BLOCK INDEX
(Listed Numerically within a Zone)

ZONE 'G'

293 TO 294	60
295	59
296	60
298 TO 301	60
PART 302	60 & 61
303 TO 304	61
305 TO 306	62
307 TO 309	63
320 TO 321	36A
322	47A
323 TO 325	36B
326	47A
327	59, 64 & 65
328	47A & 47B
329	47B
331 TO 332	47B
333	47A
334	66

USE OF THE BLOCK INDEX - CITY OF RALEIGH
(WHEN CITY ZONE LETTER & BLOCK NUMBER ARE KNOWN)

1. REFER TO THE BLOCK INDEX, PAGE 'F', AND LOCATE ZONE OF INTEREST.
2. FOLLOW NUMERICAL SEQUENCE TO THE BLOCK NUMBER OF INTEREST AND NOTE THE CITY MAP NUMBER.
3. IN THE MAP SECTION, FOLLOW ALPHABETICAL SEQUENCE TO DESIRED ZONE AND, WITHIN THAT ZONE, FOLLOW NUMERICAL SEQUENCE TO THE CITY MAP NUMBER INDICATED. BLOCK OF INTEREST WILL APPEAR ON THAT MAP.

SAMPLE SUBDIVISION INDEX
(Listed Alphabetically by Subdivision Name)

MANOR RIDGE	SWIFT CREEK	723
MAPLEWOOD FOREST	ST MARYS	580
MAPLEWOOD FOREST	ST MARYS	607
MARCOM J L	CARY	430
MARCOM SALLY	SWIFT CREEK	574
MARKWOOD	MEREDITH	434
MARTIN E B SR	LITTLE RIVER	292
MARTIN HOMES	RALEIGH	549
MARTIN J D	RALEIGH	B- 47A
MARTIN ROBERT L JR	RALEIGH	B- 12
MARTINDALE	BARTONS CREEK	241
MASTERTON DON ALAN	SWIFT CREEK	602
MAYNARD W C	ST MATTHEWS	581
MCCONNELL JR & JAMES N KINGEY	RALEIGH	431
MCCULLERS PINE	MIDDLE CREEK	745
MCCULLERS PINES	SWIFT CREEK	745
MCCULLERS PINES	SWIFT CREEK	766
MCCULLERS S M	MARKS CREEK	614

USE OF THE SUBDIVISION INDEX
(WHEN SUBDIVISION NAME IS KNOWN)

1. REFER TO THE SUBDIVISION INDEX BEGINNING ON PAGE 'E'.
2. FOLLOW ALPHABETICAL SEQUENCE TO SUBDIVISION NAME OF INTEREST AND NOTE EITHER THE COUNTY MAP NUMBER OR THE CITY ZONE MAP NUMBER.
3. TO LOCATE MAP ON WHICH THE SUBDIVISION IS SHOWN, REFER TO THE EXPLANATION FOR THE USE OF THE APPROPRIATE VOLUME

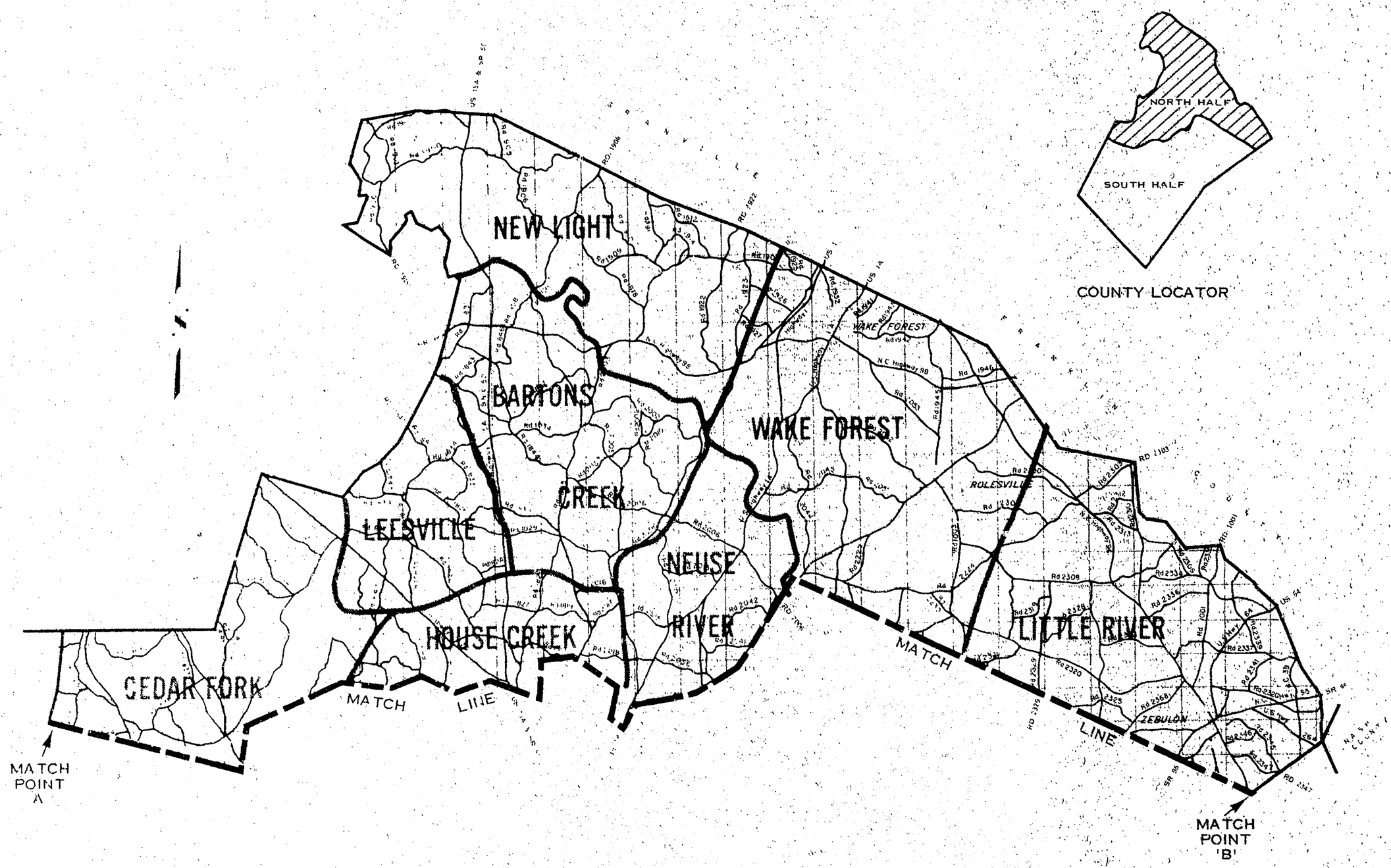
NORTH HALF
SOUTH HALF
COUNTY LOCATOR
NEW LIGHT
BARTONS
CREEK
WAKE FOREST
LEESVILLE
NEUSE
RIVER
HOUSE CREEK
CEDAR FORK
LITTLE RIVER
ROLESVILLE
ZEBULON
MATCH
LINE
MATCH
LINE
MATCH
POINT
A
MATCH
POINT
'B'

B

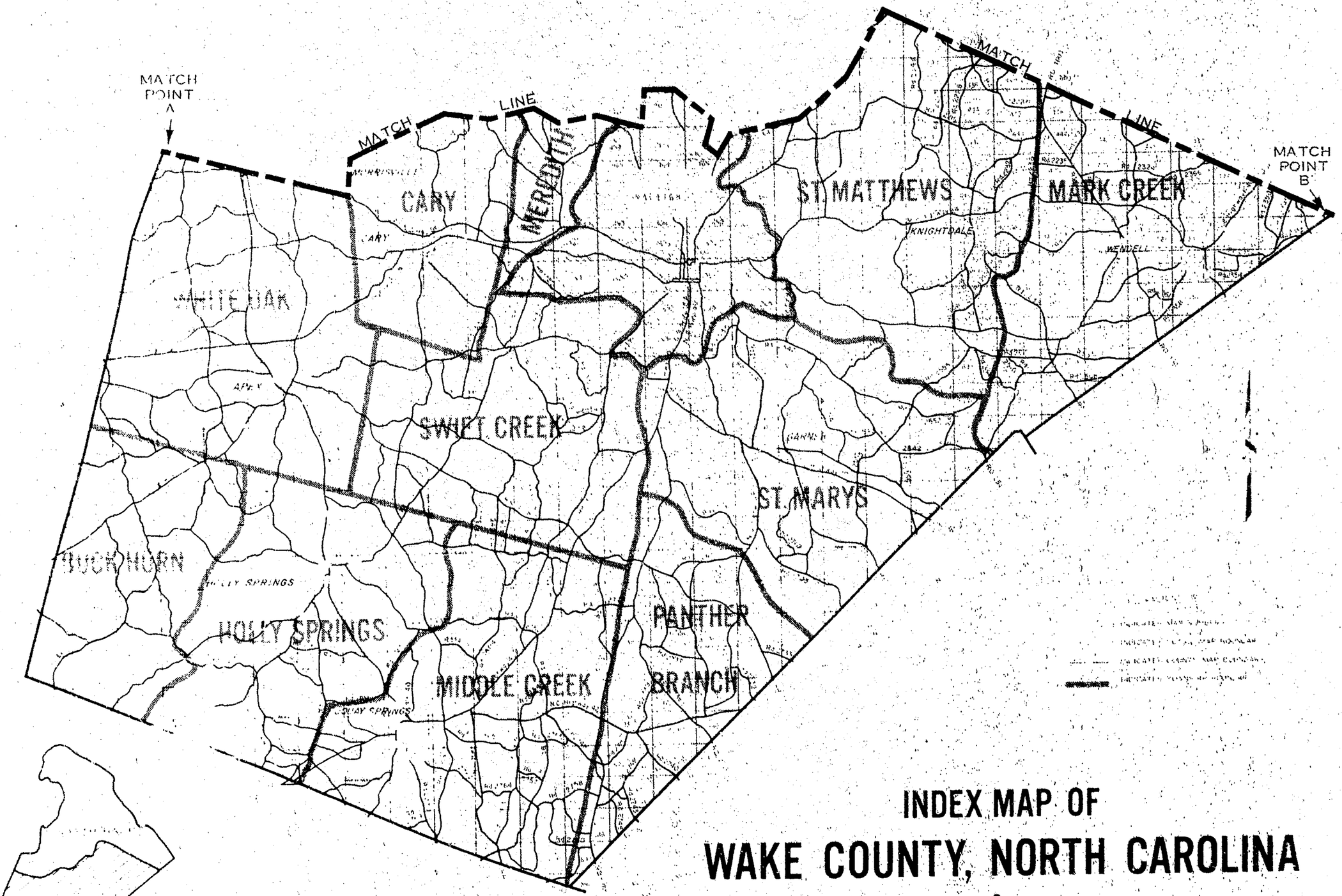

INDEX MAP OF
WAKE COUNTY, NORTH CAROLINA

6

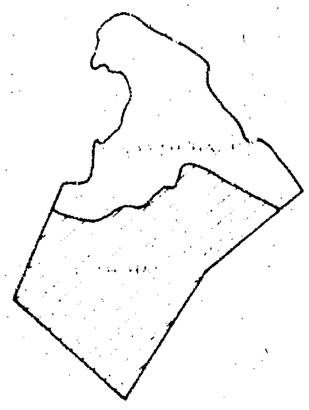

COUNTY LOCATOR

B-1

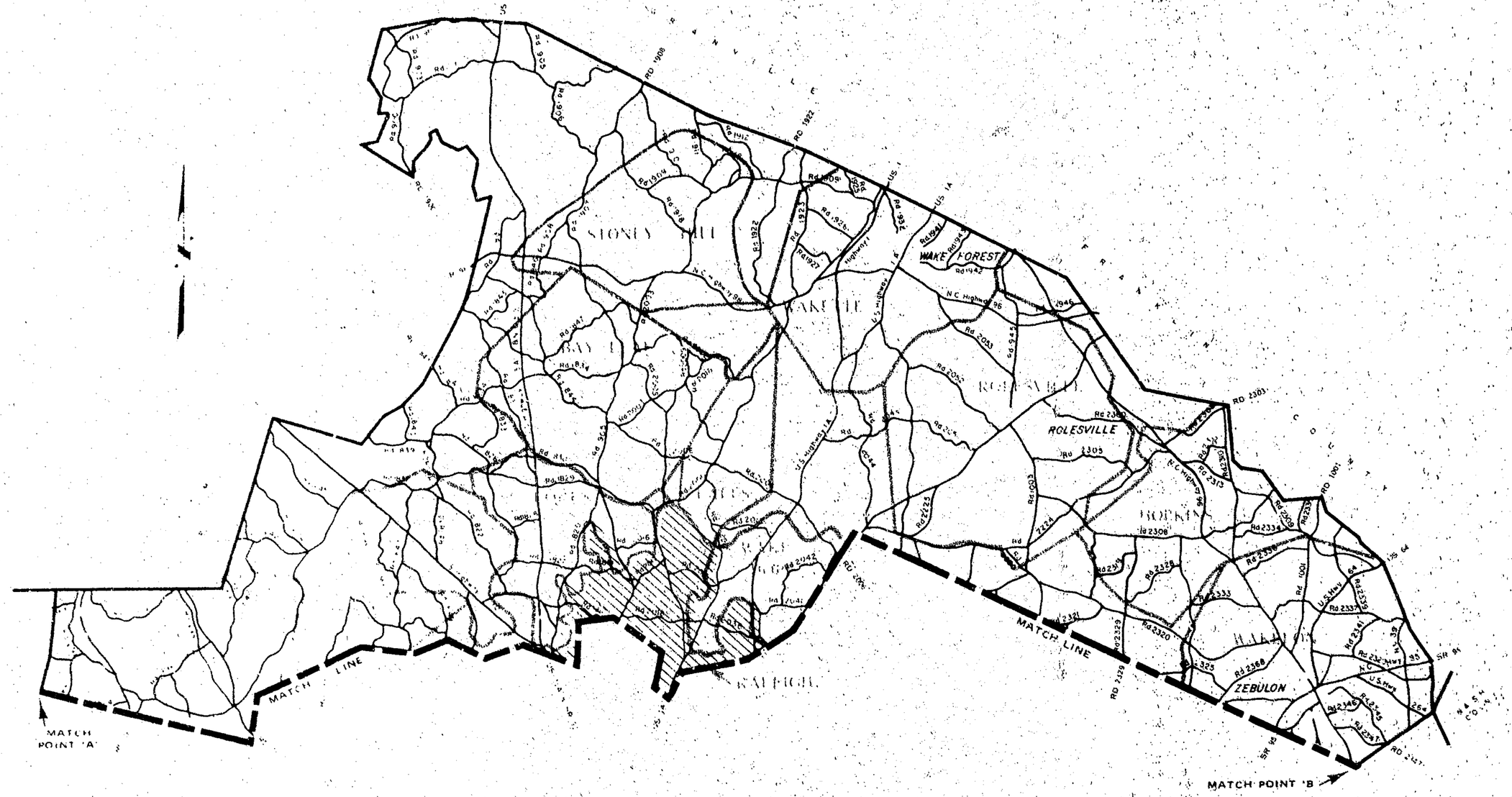
WAKE FOREST
ROLESVILLE
ZEBULON
MATCH LINE
MATCH LINE
MATCH POINT 'A'
MATCH POINT 'B'

C

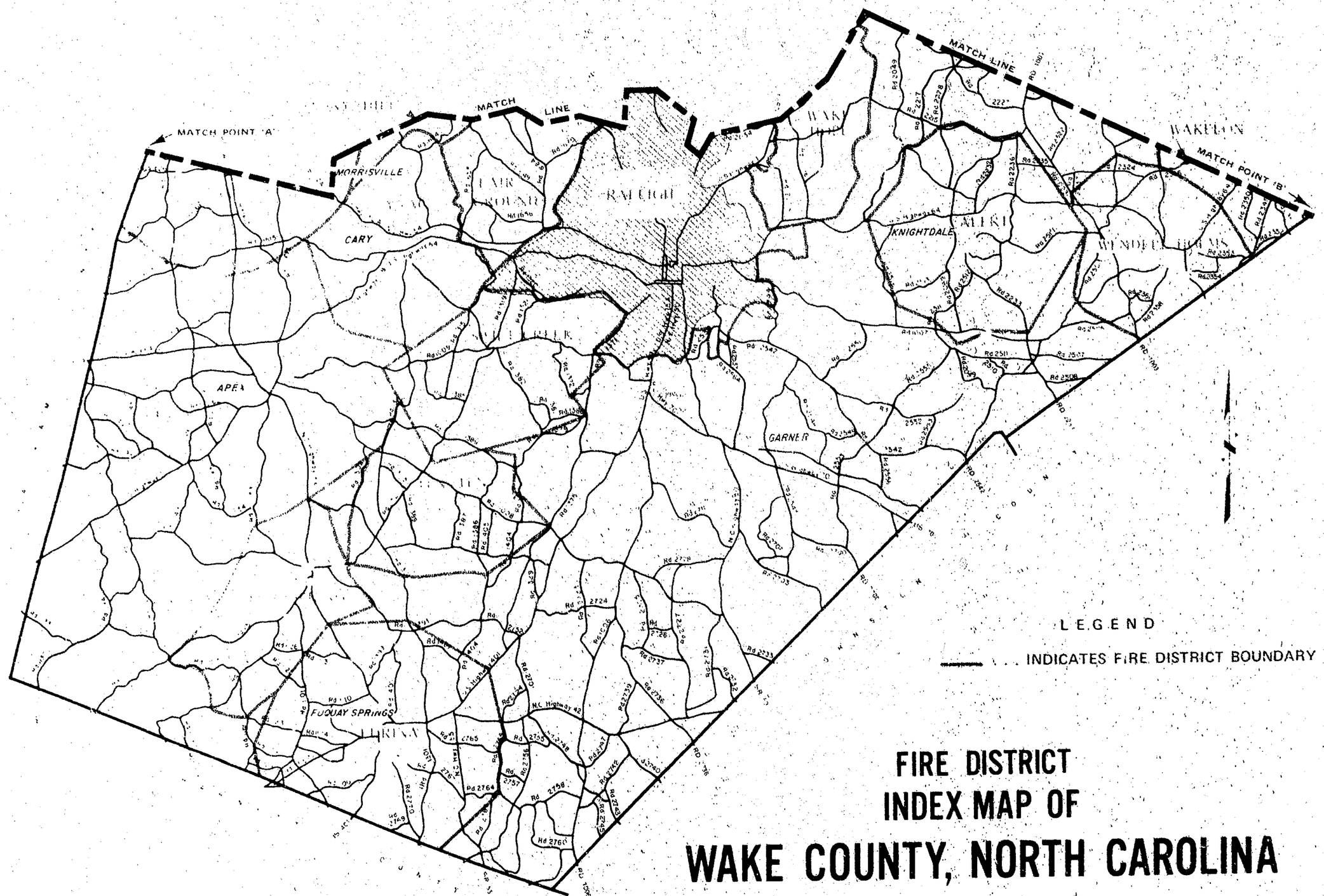

FIRE DISTRICT INDEX MAP OF WAKE COUNTY, NORTH CAROLINA

This book is the property of REAL ESTATE DATA, INC. and is delivered by REDI under a leasing arrangement requiring return to REDI upon termination of the lease. REDI reserves the right to claim the book if found in the possession of any firm or person whose possession was obtained through any unauthorized source.

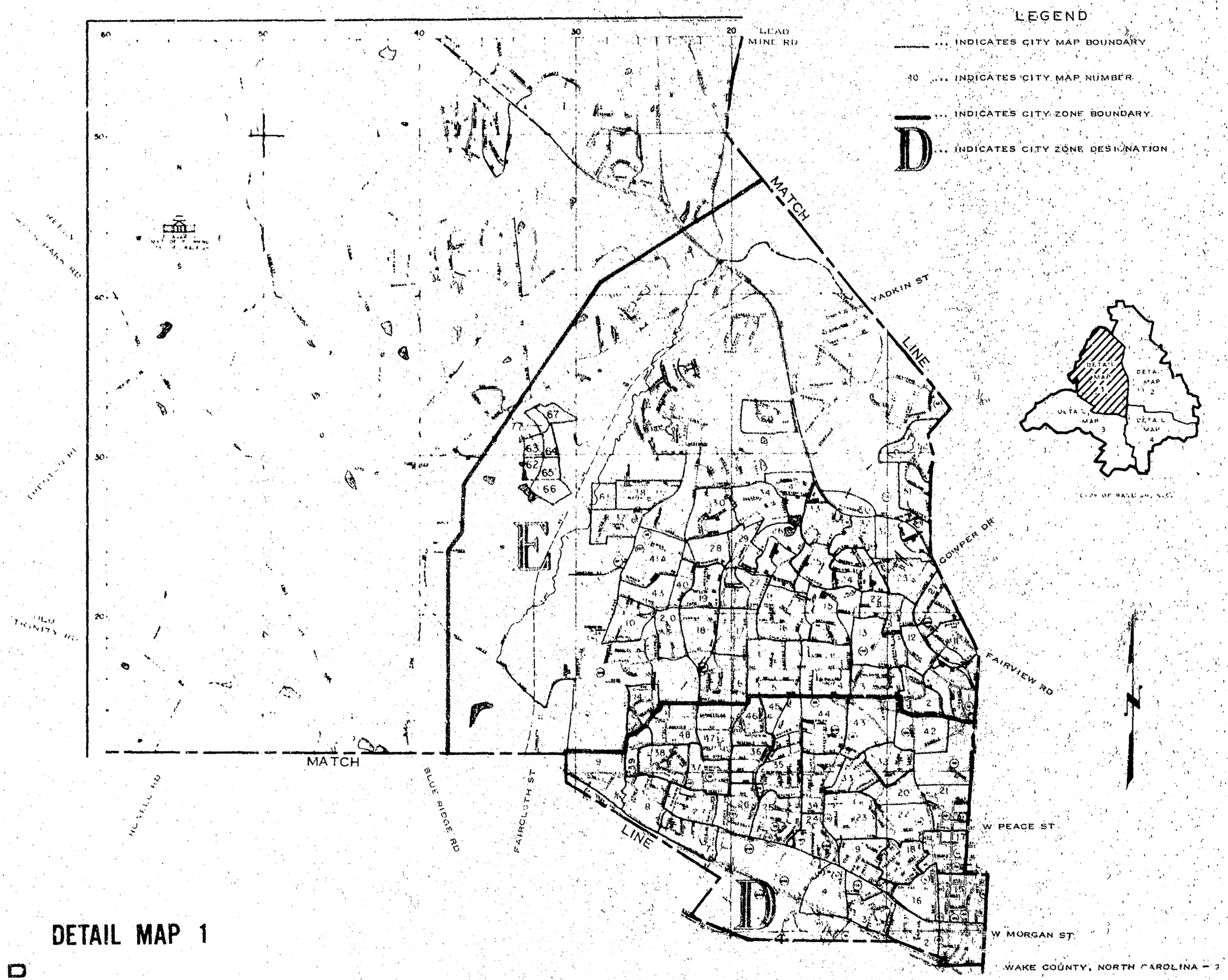

DETAIL MAP 1

D

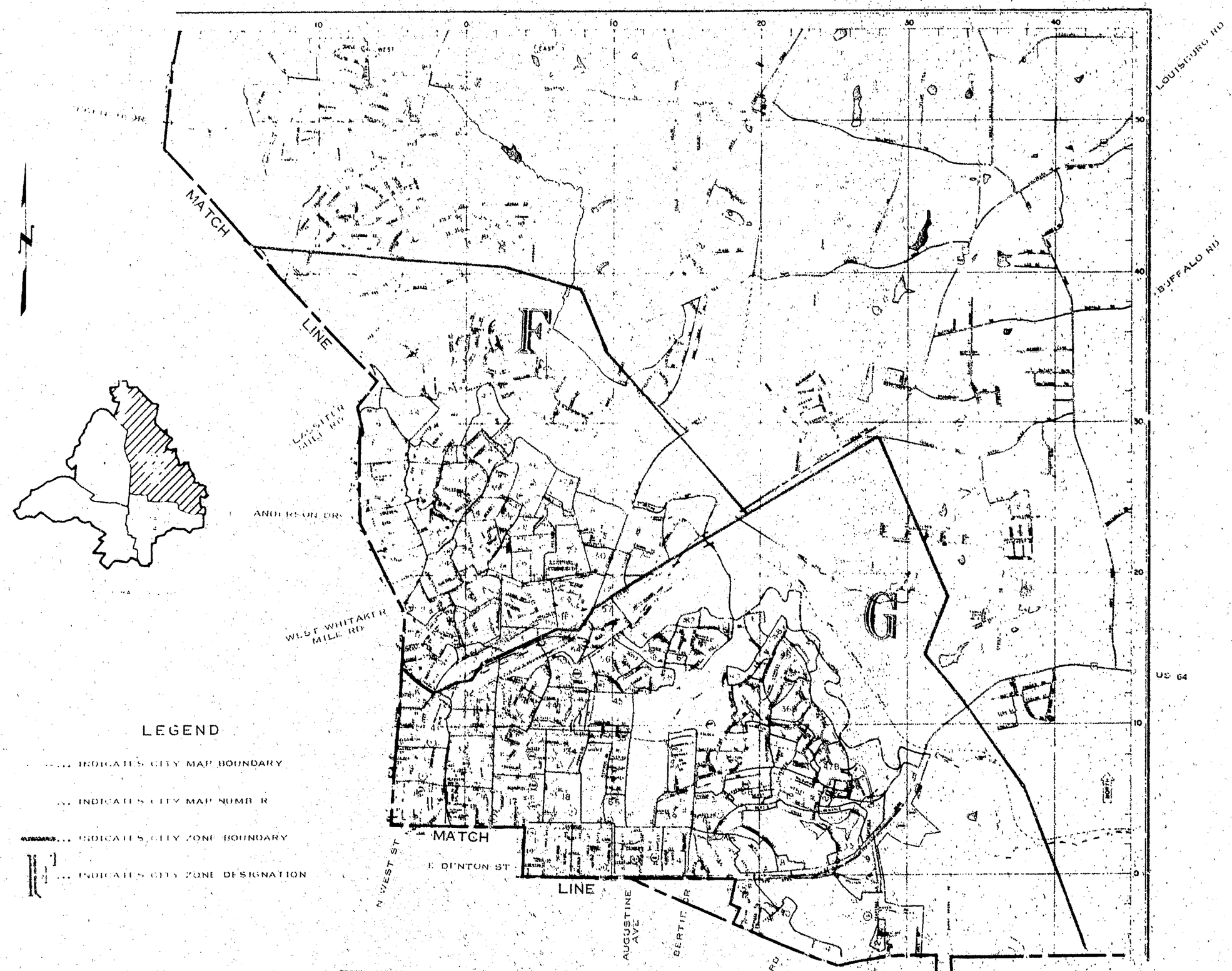

LEGEND

..... INDICATES CITY MAP BOUNDARY

... INDICATES CITY MAP NUMBER

INDICATES CITY ZONE BOUNDARY

... INDICATES CITY ZONE DESIGNATION

This book is the property of REAL ESTATE DATA, INC. and is distributed by REDI under a leasing arrangement requiring return to REDI upon termination of the lease. REDI reserves the right to reclaim the book if found in the possession of any firm or person whose possession was obtained through any "unauthorized" source.

WAKE COUNTY, NORTH CAROLINA

DETAIL MAP 2

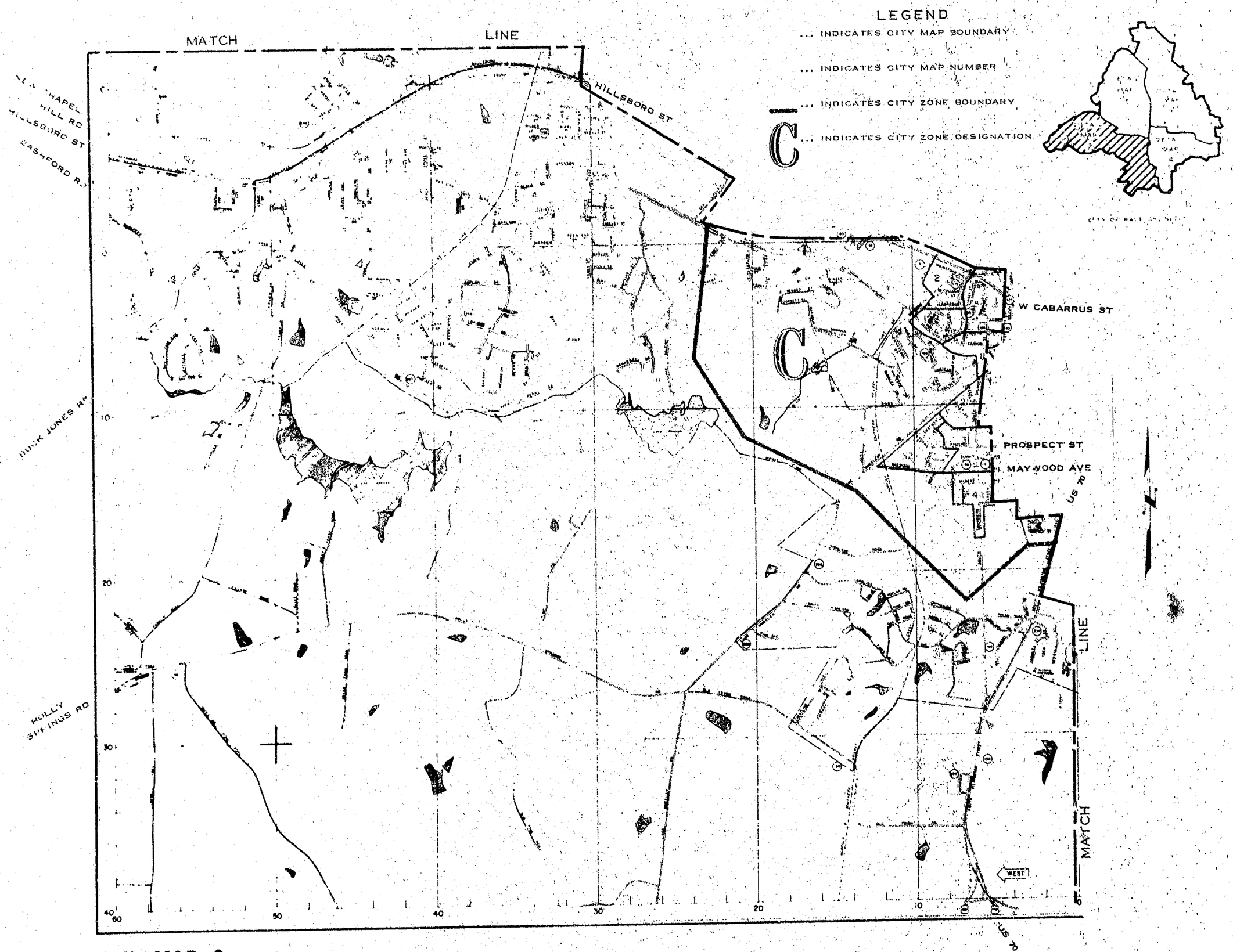

D-2 DETAIL MAP 3

WAKE COUNTY, NORTH CAROLINA

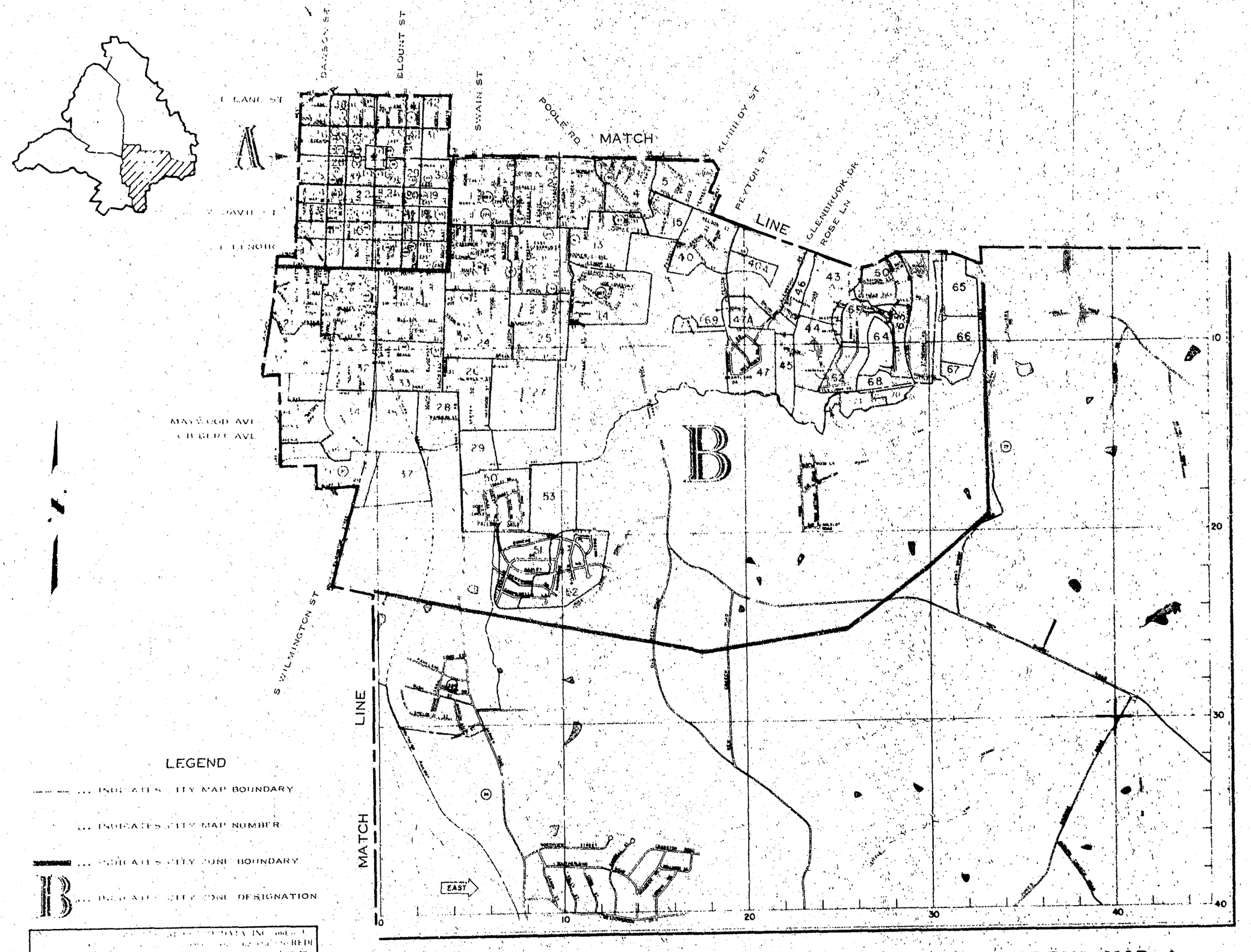

LEGEND

... INDICATES CITY MAP BOUNDARY

... INDICATES CITY MAP NUMBER

... INDICATES CITY ZONE BOUNDARY

B ... INDICATES CITY ZONE DESIGNATION

DETAIL MAP 4 D-3

WAKE COUNTY NORTH CAROLINA
CITY MAP VOLUME - FIFTEENTH EDITION
SUBDIVISION INDEX

SUBDIVISION NAME	TOWNSHIP	MAP NUMBER
ADAMS HENRY W	CARY	24
ADAMS HERBERT LEE	SWIFT CREEK	702
ADAMS J R	NEUSE	437
ADAMS JOHN R	NEUSE	409
ADAMS JOHN R	NEUSE	437
ADAMS JOHN T	MIDDLE CREEK	116
ADAMS SINGLETON	RALEIGH	437
ADAMS T FLOYD	WHITE OAK	
ADCOCK L	MIDDLE CREEK	865
AETNA CONSTRUCTION CO	HOUSE CREEK	324
AETNA CONSTRUCTION CO	HOUSE CREEK	351
AHOLEY PARK	RALEIGH	379
AHOLEY PARK	RALEIGH	408
AIR PARKWAY	MIDDLE CREEK	180
AIR PARK	CEDAR FORK	319
AIR-PORT HEIGHTS	CEDAR FORK	297
ALBERMAN O B	MIDDLE CREEK	805
ALBRIGHT MARGARET C	ST MARYS	632
ALEXANDER JOHN M	RALEIGH	E- 16
ALEXANDER M A SR	ST MARYS	36
ALLEN B C	HOUSE CREEK	297
ALLEN BROTHERS	WHITE OAK	7
ALLEN C H	ST MARYS	38
ALLEN CALLIE	ST MARYS	36
ALLEN L T MRS	ST MATTHEWS	497
ALLEN L T MRS	ST MATTHEWS	497
ALLEN E J	ST MATTHEWS	497
ALLEN MAMIE M	ST MATTHEWS	497
ALLEN ROBERT & JULIA	ST MARYS	657
ALLEN W H JR	NEUSE	367
ALLEN W RAYMOND	CARY	574
ALLENTOWN	NEUSE RIVER	306
ALPINE ESTATES	ST MARYS	654
ALPINE FOREST	BARTONS CREEK	241
ALS ACRES	WAKE FOREST	66
ALTON SOLA	WAKE FOREST	233
ALTONBRO	WAKE FOREST	207
A STOLAND	WAKE FOREST	105
AMANDA DEVELOPMENT	RALEIGH	B- 69
AMBURN JOHN L	RALEIGH	466
AMERICAN NATIONAL RED CROSS	RALEIGH	525
AMMONDALE	RALEIGH	351
AMMONDALE	RALEIGH	352
AMMONS J M	RALEIGH	463
AMMONS J M	RALEIGH	463
ANDERSON HEIGHTS	RALEIGH	F- 23
ANDERSON HEIGHTS	RALEIGH	F- 33
ANDERSON JOHN H	RALEIGH	F-ZLNE
ANDREWS R B & L L	RALEIGH	F- 23
ANDREWS R B & L L	RALEIGH	F- 33
ANGIER ACRES	MARKS CREEK	590
ANGUS ETC	RALEIGH	297
ANNAN BLD EAST	CARY	549
ANNANDALE EAST	CARY	625
APPERSON ACRES	CARY	458
APPLEWOOD HEIGHTS	RALEIGH	553
APPLEWOOD HEIGHTS	RALEIGH	580
APRIL COURT	ST MARYS	751
ARAGON HILLS NORTH	BARTONS CREEK	211
ARNOLD ORTIS	ST MATTHEWS	438
ARNOLD PEARL MRS & MISS & MISS MA	ST MATTHEWS	438
ARNOLDCLYDE	RALEIGH	434
ARROWOOD HILLS	SWIFT CREEK	673
ARROWOOD HILLS	SWIFT CREEK	677
ARROWOOD HILLS	SWIFT CREEK	677
ASHBURN J E & MILDRED P	CARY	
ASHBURY PARK	RALEIGH	520
ASHBURY PARK	RALEIGH	548
ASHEBROOK	HOUSE CREEK	352
ASHEBROOK	HOUSE CREEK	380
ASHLEY HILLS	MARKS CREEK	586
ASHLEY HILLS	MIDDLE CREEK	866
ASHMORE	CARY	31
ASHMORE RALPH H	CARY	31
ATKINS A R	RALEIGH	604
ATKIN E W	RALEIGH	278
ATKINSON WILLIE C	SWIFT CREEK	
ATKINSON WILLIE C		
AUSTIN	RALEIGH	409
AUSTIN	ST MARYS	50
AUSTIN HENRY JR H	ST MARYS	33
AVERY	RALEIGH	549
[illegible]	RALEIGH	576
[illegible]	RALEIGH	
[illegible]	RALEIGH	5.6

SUBDIVISION NAME	TOWNSHIP	MAP NUMBER
BAILEY BARLOW BERRY & SPIKES	LEESVILLE	277
BAILEY D T	MARKS CREEK	78
BAILEY D T	MARKS CREEK	79
BAILEY BARLOW BERRY & SPIKES	LEESVILLE	277
BAILEY BARLOW BERRY & SPIKES	LEESVILLE	278
BAINBRIDGE	ST MARYS	50
BAINBRIDGE	ST MARYS	51
BAIRD WILLIE H	MIDDLE CREEK	878
BAKERSFIELD	SWIFT CREEK	652
BALLENTINE C A	MIDDLE CREEK	802
BALLENTINE C A	MIDDLE CREEK	821
BANKS E B	MIDDLE CREEK	804
BANKS REALTY CO	ST MARYS	680
BARBER JOE W	RALEIGH	E- 26
BARBOUR SMADE	ST MARYS	731
BARBOUR SMADE E JR	ST MARYS	731
BARCLAY DOWNS	ST MATTHEWS	528
BARCLAY DOWNS	ST MATTHEWS	556
BAREFOOT A C	CARY	519
BAREFOOT A C	CARY	547
BAREFOOT SHELDON L	BARTONS CREEK	240
BARKLEY WILLIAM H	ST MARYS	606
BARRINGTON CLYDE	ST MATTHEWS	454
BARRINGTON CLYDE	ST MATTHEWS	610
BARRINGTON WOODS	BARTONS CREEK	303
BARROW J K	LITTLE RIVER	395
BARTZ ERVIN & WIFE	WAKE FOREST	307
BASHFORD J C	BARTONS CREEK	224
BASHFORD J C	LEESVILLE	224
BASHFORD J C	RALEIGH	C- 21
BASS CHARLES	WF	107
BATCHELOR M A & MABEL C	RALEIGH	326
BATTS J H	RALEIGH	604
BATTS NATHAN W	ST MATTHEWS	410
BAUCOM C J & WIFE	ST MATTHEWS	
BAYLEAF FOREST	BARTONS CREEK	281
BAYLEAF RIDGE	BARTONS CREEK	212
BAYLEAF TRAIL	BARTONS CREEK	240
BAYLEAF-FALLS PARK	BARTONS CREEK	228
BAYTREE	BARTONS CREEK	266
BAYTREE	BARTONS CREEK	281
BEACHUM	ST MATTHEWS	581
BEACHWOOD PARK	ST MATTHEWS	610
BEACON LAKE	ST MATTHEWS	497
BEACON LAKE	ST MATTHEWS	526
BEARCLIFF	ST MARYS	46
BEARD SALLY	MIDDLE CREEK	741
BEARD SALLY	MIDDLE CREEK	763
BEARD VERONA BLALOCK MRS	MIDDLE CREEK	841
BEASLEY H N	HOLLY SPRINGS	695
BECKANA	RALEIGH	434
BEECHWOOD	HOUSE CREEK	406
BEECHWOOD	ST MATTHEWS	610
BELL VICTOR C JR	ST MARYS	704
BELL VICTOR C JR	ST MARYS	705
BELL VICTOR C JR	ST MARYS	748
BELLAIR SUB	ST MARYS	
BELLE MEADE	ST MARYS	677
BELLEVUE TERRACE	RALEIGH	435
BELMONT ESTATES	MIDDLE CREEK	765
BELVIDERE PARK	RALEIGH	G- 56
BELVIDERE TERRACE	MIDDLE CREEK	123
BENNETT JOHN G	SWIFT CREEK	604
BENSON CLIFTON L	RALEIGH	F- 1
BENSON WM	LEESVILLE	257
BENTLEY WOODS	NEUSE RIVER	355
BENTON W L	MIDDLE CREEK	804
BENTWINGS	MIDDLE CREEK	221
BENTWINGS	MIDDLE CREEK	802
BENTWINGS COMMUNITY	MIDDLE CREEK	802
BERRY EDWARD LEWIS & COIT RAY	BARTONS CREEK	211
BERRY ERNEST B	BARTONS CREEK	262
BERRY J A	CARY	487
BETTS H F	HOLLY SPRINGS	
BILLINGS MRS C M	NEUSE RIVER	409
BILTMORE HILLS	RALEIGH	B- 51
BILTMORE HILLS	RALEIGH	B- 52
BIRCHWOOD HILLS	HOUSE CREEK	406
BIRCHWOOD HILLS EST	RALEIGH	406
BISHOP DAVID H	RALEIGH	436
BLACKBURN ROBERT C	CEDAR FORK	297
BLACKHORSE RUN	BARTONS CREEK	210
BLACKHORSE RUN	BARTONS CREEK	223
BLACKHORSE RUN	BARTONS CREEK	224

SUBDIVISION NAME	TOWNSHIP	MAP NUMBER
BLACKHORSE RUN	BARTONS CREEK	238
BLACKHORSE RUN	BARTONS CREEK	239
BLAIR HILLS	MARKS CREEK	569
BLAIR HILLS	MARKS CREEK	590
BLAKE PHILLIP W	RALEIGH	502
BLALOCK J W	MIDDLE CREEK	567
BLALOCK J W	MIDDLE CREEK	842
BLALOCK J W	PAN BR & MID CR	824
BLALOCK L W MRS	ST MARYS	660
BLALOCK N E	MIDDLE CREEK	324
BLENHEIM PLACE	RALEIGH	434
BLUE RIDGE ORCHARDS	MEREDITH	433
BLUE RIDGE VIEWS	RALEIGH	466
BLUEBERRY FOREST	MEREDITH	433
BLUERIDGE VILLAGE	RALEIGH	432
BLVD PARK		521
BOARD OF EDUCATION	RALEIGH	365
BOBBITT G E & ASSOCIATES	ST MARYS	36
BOLING & RAWLINGS PROP	BUCKHORN	
BOLING J K & J M FARLOW	ST MARYS	702
BOLOS GEORGE		
BOLTON LAND	RALEIGH	E- 10
BOSTIAN PROP	RALEIGH	463
BOULEVARD PARK	RALEIGH	521
BOWLING DONALD J	PANTHER BRANCH	844
BOWLING HEIGHTS	CARY	572
BRADSHAW CHARLES W	RALEIGH	A- 25
BRAGDEN JAMES P & HILDA P	NEW LIGHT	148
BRANDON STATION	LEESVILLE	300
BRANDON STATION	LEESVILLE	301
BRANDYWINE	BARTONS CREEK	227
BRASWELL & WIFE	CARY	
BRENTWOOD ADD	RALEIGH	437
BRENTWOOD ADDITIONS	ST MATTHEWS	437
BRENTWOOD EST	ST MATTHEWS	437
BRENTWOOD EST	ST MATTHEWS	466
BRENTWOOD PARK SITE	RALEIGH	437
BRENTWOOD SQUARE		373
BRENTWOOD SQUARE		437
BRENTWOOD TODAY	RALEIGH	438
BRENTWOOD TODAY	ST MATTHEWS	438
BREWER ELLEN DOZIER	RALEIGH	F- 41
BRIARCLIFF	CARY	467
BRIARCLIFF	CARY	545
BRIARCLIFF	CARY	572
BRIARCLIFF APARTMENTS	CARY	572
BRIARWOOD	RALEIGH	378
BRIARWOOD II	RALEIGH	378
BRIARWOOD II	RALEIGH	379
BRIDGES CHARLOTTE	PANTHER BRANCH	805
BRIDGES OLEY	ST MATTHEWS	582
BRILAW HEIGHTS	NEUSE RIVER	416
BRINKLEY W W	NEW LIGHT	142
BRITT B B	PANTHER BRANCH	740
BRITT PEARL	PANTHER BRANCH	784
BROGDEN JAMES P & HILDA P	NEW LIGHT	148
BROOKDALE EST	ST MATTHEWS	385
BROOKHAVEN	HOUSE CREEK	344
BROOKHAVEN	HOUSE CREEK	377
BROOKPARK	ST MARYS	45
BROOKRIDGE EST	SWIFT CREEK	651
BROOKS FRANCES	SWIFT CREEK	624
BROOKS LEANO	NEUSE RIVER	383
BROOKWOOD	ST MATTHEWS	467
BROOKWOOD	SWIFT CREEK	749
BROOKWOOD HOMES	NEUSE RIVER	365
BROWN PLACE	ST MATTHEWS	416
BROWNFIELD PATIO HOMES	CARY	572
BRYAN PAUL L	ST MARYS	770
BRYAN R J	ST MARYS	
BRYANT CORP	HOUSE CREEK	316
BRYN-MAWR	RALEIGH	549
BRYN-MAWR KENILWORTH	RALEIGH	549
BUCHANAN J H	BUCKHORN	734
BUD-EL ACRES	CARY	488
BUDLEIGH	RALEIGH	G- 26
BUENA VISTA	ST MATTHEWS	561
BUFFALOE	ST MATTHEWS	438
BUFFALOE DR J S	ST MARYS	749
BUFFALOE JOHN JR & LACY	SWIFT CREEK	604
BUFFALOE LACY	SWIFT CREEK	654
BULLARD BERN F	RALEIGH	544
BULLARD BERN F	RALEIGH	572
BULLARD BERN OFFICE CTR	CARY	9

SUBDIVISION NAME	TOWNSHIP	MAP NUMBER
CHESTNUT HILLS	RALEIGH	467
CHICKEN FARMROAD	NEUSE	
CHOPLIN MARTIN L & THOMPSON V. PATRI	MARKS CREEK	473
CHRISTIAN W M JR	HOUSE CREEK	
CHURCH HILL DOWNS	CARY	572
CHURCH HILL DOWNS	CARY	599
CHURCH OF JESUS CHRIST LATTER DY ST	RALEIGH	467
CJS INC	NEUSE	437
CLARK G E	ST MARYS	767
CLAYTON CARLYLE & LOWELL W NIELSEN	SWIFT CREEK	603
CLAYTON CARLYLE N	SWIFT CREEK	603
CLAYTON G O	CARY	24
CLEMENTS HERBERT	MEREDITH	520
CLEMENTS HERBERT	MEREDITH	548
CLIFTON EARL	NEUSE RIVER	394
CLIFTON HILLS	LEESVILLE	3-2
CLOVERDALE	ST MARYS	632
CLOVERDALE	ST MARYS	633
CLOVERDALE	ST MARYS	657
CLOVERDALE	ST MARYS	658
CLOVERDALE	BARTONS CREEK	241
COACHMANS TRAIL	BARTONS CREEK	242
COACHMANS TRAIL	CARY	23
COBLE JACKSON L & DOROTHY C	RALEIGH	605
COCHRAN F T & EMMA R	CEDAR FORKS	275
COCHRANE J H & OVERNITE TRANSFER	RALEIGH	605
COCO COLA CO	RALEIGH	890
COGGINS CONST CO	RALEIGH	G- 60
COGGINS J J	RALEIGH	497
COLEWOOD ACRES	ST MATTHEWS	E- 36
COLEY FOREST	RALEIGH	463
COLEY LAKES	RALEIGH	574
COLEY-BROWN & ASSOCIATES	CARY	434
COLEY-FOREST NORTH	RALEIGH	483
COLEY-FOREST NORTH	RALEIGH	521
COLLEGE MANOR	RALEIGH	G- 3
COLLEGE PARK	RALEIGH	550
COLLEGE TERRACE	RALEIGH	549
COLLEGE VIEW	RALEIGH	550
COLLEGE VIEW	ST MARYS	41
COLLIER J R	RALEIGH	G- 36
COLLINS MARY MRS	BUCKHORN	693
COLLINS T B	RALEIGH	G- 36
COLLINWOOD	ST MARYS	35
COLON HEIGHTS	ST MARYS	658
COLON HEIGHTS	SWIFT CR & ST M	680
COLONIAL HEIGHTS	SWIFT CREEK	702
COLONIAL HEIGHTS	RALEIGH	605
COLONIAL OIL INDUSTRIES	WHITE OAK	649
COLONIAL PIPELAND CO	RALEIGH	379
COLONY TOWNHOUSES	CARY	546
CONNELL RALPH F	HOUSE CREEK	377
CONNELL REALTY & MORTGAGE CO	WAKE FOREST	554
CONYERS C R SR	MEREDITH	462
COOKE WALTER W	BARTONS CREEK	283
COOPER GRACE D	CARY	490
COOPER PAUL B	CARY	519
COOPER PROP	WHITE OAK	596
COPELAND D S	CARY	28
CORONADO VILLAGE	CARY	29
CORONADO VILLAGE	CARY	31
CORONADO VILLAGE	CARY	32
CORONADO VILLAGE	CARY	29
CORONADO VILLAGE	CEDAR FORK	16
COTTEN JULIA W	LITTLE RIVER	316
COUNTRY CLUB ACRES	LITTLE RIVER	338
COUNTRY CLUB ACRES	RALEIGH	434
COUNTRY CLUB HILLS	RALEIGH	554
COUNTRY CLUB VIEW EXTENSION	HOUSE CREEK	573
COUNTRY LIFE ESTATES	NEW LIGHT	171
COUNTRY RD PROP	NEW LIGHT	179
COUNTRY RD PROP	NEW LIGHT	171
COUNTRY ROAD PROPERTIES	NEW LIGHT	179
COUNTRY ROAD PROPERTIES	ST MATTHEWS	558
COUNTRY SQUIRE ESTATES	CARY	545
COURTNEY PINES	CARY	572
COURTNEY PINES	CARY	573
COVES	CARY	573B
COVES	NEUSE	409
CRABAR ALMETTA LEAN	MIDDLE CREEK	851
CRABTREE ACRES	RALEIGH	415
CRABTREE COMMERCIAL INC	RALEIGH	465
CRABTREE CREST APARTMENTS INC	RALEIGH	E- 38
CRABTREE HEIGHTS	RALEIGH	406
CRABTREE VALLEY	MEREDITH	

SUBDIVISION NAME	TOWNSHIP	MAP NUMBER
CRABTREE VALLEY SHOPPING CTR	RALEIGH	408
CRABTREE WOODS	MEREDITH	405
CRABTREE WOODS	MEREDITH	406
CRABTREE WOODS	MEREDITH	433
CRABTREE WOODS	MEREDITH	434
CRABTREE WOODS	ST MARYS	35
CREECH J M		407
CREECH JUDSON	MEREDITH	406
CREEDMORE ROAD EXTENSION	MIDDLE CREEK	766
CREEKSIDE	HOUSE CREEK	379
CRESTVIEW	SWIFT CREEK	745
CRESTVIEW	SWIFT CREEK	766
CRESTVIEW	ST MATTHEWS	410
CREYTWOOD	HOUSE CREEK	348
CRISP WILLIAM T	ST MATTHEWS	521
CROOM MILTON M	CEDAR FORK	369
CROSIER S F	ST MARYS	608
CROSS W E	HOUSE CREEK	301
CROSSWIN	WAKE FOREST	209
CROWDER RALPH H	SWIFT CREEK	698
CROWSDALE	MIDDLE CREEK	839
CURRIN JOE B JR	ST MATTHEWS	467
CURTIS WAYLAND	MIDDLE CREEK	874
D & J INC	RALEIGH	B- 45
DACIAN VALLEY	WHITE OAK	4
DAGWOOD ACRES	RALEIGH	E- 37
DAIRYLAND	RALEIGH	E- 177
DAIRYLAND	WHITE OAK	8
DAMONT HILLS	NEW LIGHT	180
DAVIS ALLEN MISS	CEDAR FORK	297
DAVIS E E MRS	ST MARYS	661
DAVIS PRESLEY E	MARKS CREEK	61
DEAN CARL G	MIDDLE CREEK	348
DEAN MATTIE P	HOUSE CREEK	373
DEBLYN PARK	LITTLE RIVER	394
DEBNAM W THURSTON JR	RALEIGH	462
DEDRA FOREST	WHITE OAK	595
DECK AIR PARK	WHITE OAK	619
DECK AIR PARK	RALEIGH	548
DEER HAVEN	SWIFT CREEK	721
DEERFIELD PARK	ST MARYS	47
DEERWOOD ESTATES	ST MARYS	33
DENNING NORRIS S	RALEIGH	548
DEVONWOOD	RALEIGH	576
DICKENS JAMES WILLIAM	WHITE OAK	594
DIFFIE W E	SWIFT CREEK	602
DILLARD PROPERTY	HOUSE CREEK	347
DILLARD W T	BARTONS CREEK	227
DISNEY W H & WIFE	RALEIGH	D- 39
DIXIE CONSTRUCTION CO	WHITE OAK	672
DIXIE PIPELAND CO	CARY	459
DOGWOOD ESTATES	MEREDITH	462
DOYLE LANDS	NEUSE	
DRESSER R L	RALEIGH	
DRESSER R L	HOUSE CREEK	F- 48
DREWERY HILLS	HOUSE CREEK	F- 54
DREWERY HILLS	RALEIGH	435
DREWRY HILLS	RALEIGH	F- 54
DREWRY HILLS	RALEIGH	521
DRIFTWOOD ESTATES	CARY	572
DRUMMOND PLACE CONDOMINIUM	CARY	28
DRY M B	CARY	469
DUBLIN WOODS	RALEIGH	408
DUBOIS DONALD L	WHITE OAK	598
DUNCAN LAURA	ST MARYS	748
DUNHAVEN	HOUSE CREEK	347
DUNN GRACE	SWIFT CREEK	604
DUPREE A C	ST MATTHEWS	
DUPREE ACRES	SWIFT CREEK	674
DUTCHMAN DOWNS	HOUSE CREEK	331
EAGLE POINT	HOUSE CREEK	354
EAGLE POINT	MARKS CREEK	533
EAGLE ROCK	MIDDLE CREEK	792
EAST GLEN ACRES	RALEIGH	408
EASTGATE SHOPPING CENTER		293
EASTGATE SHOPPING CENTER		436
EASTGATE SHOPPING CENTER		717
EASTON ACRES	HOLLY SPRINGS	735
EASTON HARRISON	HOLLY SPRINGS	735
EASTWAY INVESTMENT CO INC	RALEIGH	465
EASTWOOD	ST MARYS	B- 46
EATMAN LILLIAN A	MEREDITH	461
ECHO HEIGHTS	ST MARYS	680
EDENCRAFT	MEREDITH	433
EDENFOREST	HOUSE CREEK	340

WAKE COUNTY, NORTH CAROLINA
CITY MAP VOLUME – FIFTEENTH EDITION
SUBDIVISION INDEX

SUBDIVISION NAME	TOWNSHIP	MAP NUMBER
[illegible]	MIDDLE CREEK	765
[illegible]	RALEIGH	433
[illegible]	RALEIGH	434
[illegible]	ST MARYS	44
[illegible]	ST MARYS	48
[illegible]	MEREDITH	433
[illegible]	ST MATTHEWS	581
[illegible]	PANTHER BRANCH	748
[illegible] WATER PARK	PANTHER BRANCH	769
[illegible] WATER PARK	HOUSE CREEK	377
[illegible] B A	SWIFT CREEK	653
[illegible] J D	ST MARYS	42
[illegible] NELLIE M	HOUSE CREEK	377
[illegible] PLAZA INC	BUCKHORN	757
[illegible] R J	ST MATTHEWS	557
EL CAMINO ACRES	SWIFT CREEK	628
[illegible] CLIFFORD & GLADYS PRINCE	ST MATTHEWS	584
[illegible]	ST MARYS	660
EMERALD VILLAGE	CARY	30
EMERSON LAWRENCE W JR	HOUSE CREEK	
[illegible] W C	SWIFT CREEK	699
[illegible] FOREST	RALEIGH	408
ERWIN COMPANY THE	NEUSE	244
ERWIN MILL	RALEIGH	463
ESTES JOHN R	RALEIGH	E- 15
ESTATES BUILDING CO INC	SWIFT CREEK	722
ETHERIDGE CECIL	NEUSE	355
[illegible] JR	CARY	489
EVANS CLYDE	LEESVILLE	300
EVANS LIZA	RALEIGH	380
FAIRVIEW HILLS	BUCKHORN	692
FAIRFIELD	RALEIGH	548
FAIRVIEW ACRES	MEREDITH	
FAIRVIEW HILLS	RALEIGH	548
FAIRVIEW HILLS	HOLLY SPRINGS	
FAIRVIEW MOBILE HOMES PARK	HOLLY SPRINGS	741
FAIRVIEW MOBILE	RALEIGH	548
FAIRWAY ACRES	RALEIGH	604
FAIRWAY ACRES	RALEIGH	549
FAIRWAY HILLS	RALEIGH	
FALLON ESTS	ST MATTHEWS	558
FALLS BAPTIST CHURCH	BARTONS CREEK	244
FALLS CHURCH	RALEIGH	380
FALLS CHURCH	RALEIGH	381
FALLS RUN	BARTONS CREEK	186
FARMDALE ACRES	ST MARYS	666
FARMER JESSIE PENNY	SWIFT CREEK	654
FARMERS MARKET		
FARMINGTON WOODS	CARY	573
FARMING	LEESVILLE	277
FARMING	LEESVILLE	278
FARMING	LEESVILLE	239
FARMING ACRES	RALEIGH	407
FARNLEY HILLS	RALEIGH	408
FARNLEY HILLS	RALEIGH	435
FARNLEY HILLS	RALEIGH	436
FARNLEY HILLS	BARTONS CREEK	261
FARRAR JOHN A	HOLLY SPRINGS	717
FELLOWVILLE	CEDAR FORK	399
FERGUSON DAVID JR	NEUSE	381
FERGUSON CLARA B MRS	LEESVILLE	299
FERNA	MIDDLE CREEK	804
FERRELL LIMA ACRES	CEDAR FORK	401
FERRELL CHARLIE	RALEIGH	434
FERRELL TRACT	BARTONS CREEK	324
FIELDS GEORGE W & WIFE	SWIFT CREEK	652
FIELD TIME PARK	RALEIGH	465
FINLEY REALTY CO	RALEIGH	A- 14
FIRESTONE TIRE & RUBBER CO	CARY	571
FIVE IN	MIDDLE CREEK	121
FLEMING [illegible]	MIDDLE CREEK	582
[illegible]		290
[illegible]		466
[illegible]	RALEIGH	F- 18
[illegible]	SWIFT CREEK	678
[illegible]	RALEIGH	463
[illegible]	ST MARY	40
[illegible]	[illegible]	437
[illegible]	[illegible]	561
[illegible]	[illegible]	764
[illegible]	[illegible]	7[illegible]
[illegible]	[illegible]	[illegible]
[illegible]	[illegible]	6[illegible]
[illegible]	[illegible]	6[illegible]
[illegible]	[illegible]	1[illegible]
[illegible]	[illegible]	[illegible]

SUBDIVISION NAME	TOWNSHIP	MAP NUMBER
FOX RUN	RALEIGH	381
FOXCROFT	ST MATTHEWS	439
FOXFIRE	RALEIGH	607
FRANKLIN HEIGHTS	SWIFT CREEK	601
FRANKS SHERWOOD & DORIS H	WHITE OAK	543
FREEMAN ROBERT A EST	WAKE FOREST	107
FRYE H E	HOUSE CREEK	377
FUQUA IVAN H & WIFE	RALEIGH	605
FUQUAY J T JR	MIDDLE CREEK	804
FUQUAY VARINA DEV CORP		114
GARDEN ACRES	ST MARYS	608
GARNER CLYDE H	SWIFT CREEK	
GARNER TOWNS	ST MARYS	40
GARRETT JOHNNIE	NEW LIGHT	162
GATEWAY	ST MARYS	633
GATEWAY PLAZA	RALEIGH	496
GATEWOOD	ST MARYS	633
GATLING JOHN	RALEIGH	552
GAYLEE VILLAGE	MARKS CREEK	475
GENERAL AUTO LEASING INC	RALEIGH	465
GETHSEMENE MEMORIAL GARDENS	LITTLE RIVER	477
GIBRALTOR CONST CO	RALEIGH	379
GIPSON JEFFERY DR	ST MARYS	633
GIRTON K A	RALEIGH	437
GLADYS KEITH	ST MATTHEWS	413
GLADYS KEITH	ST MATTHEWS	414
GLASCOCK ST DUPLEX	RALEIGH	525
GLEN EDEN	RALEIGH	E- 42
GLEN FOREST	HOUSE CREEK	377
GLEN FOREST	HOUSE CREEK	465
GLEN LAUREL	MEREDITH	
GLENDALE	MIDDLE CREEK	764
GLENDALE	MIDDLE CREEK	765
GLENDALE ACRES	SWIFT CREEK	
GLENN EARNESTINE MRS	SWIFT CREEK	603
GLENWOOD FOREST	CARY	546
GLENWOOD HILLS	RALEIGH	433
GLOSSON ESTATES	CARY	519
GOAD T G & YEARGAN	CEDAR FORK & LE	297
GOLDEN FOREST	ST MATTHEWS	562
GOLDSTON J D JR	BARTONS CREEK	212
GOOCH G P	CARY	574
GOOD HOPE BAPTIST CHURCH LD	MARKS CREEK	614
GOODE JAMES CRAWFORD & WIFE	ST MARYS	632
GOODSON A T	MARKS CREEK	664
GOODSON JOSEPH	MARKS CREEK	664
GOODWIN CEDRIC B	HOUSE CREEK	405
GOODWIN J H & R R BROWN	LEESVILLE	320
GOODWIN R O	WHITE OAK	619
GOODWIN W O	RALEIGH	D- 48
GOTTLISH GILBERT DR	ST MATTHEWS	385
GRACE BAPTIST CHURCH	ST MATTHEWS	554
GRALYN	LEESVILLE	278
GREEN ACRES	ST MARYS	33
GREEN IOLA B	NEUSE	410
GREEN KNOLL ACRES	MIDDLE CREEK	876
GREEN PINES	ST MATTHEWS	528
GREEN VALLEY	ST MARYS	608
GREENBRIER	ST MARYS	656
GREENBROOK EST	WAKE FOREST	359
GREENBROOK PARK	NEUSE RIVER	409
GREENCASTLE	NEUSE	409
GREENLAWN MEMORIAL GARDENS	HOLLY SPRINGS	819
GREENWAY ACRES ADD	NEUSE	309
GREENWILLOW	MARKS CREEK	81
GREENWOOD ACRES	CARY	573
GREENWOOD FARMS INC	ST MATTHEWS	410
GREENWOOD FOREST	CARY	546
GREENWOOD FOREST	CARY	573
GREYHOUND LINES INC	RALEIGH	A- 34
GRIMES JASPER C	WHITE OAK	542
GRIMES JASPER C	WHITE OAK	569
GRINER WILLIAM H	RALEIGH	G- 10
GROVE PARK APARTMENTS	RALEIGH	E- 37A
GULF OIL CORP	RALEIGH	540
HATTHCOCK FARMS	ST MATTHEWS	438
HALL BURNIS INC	RALEIGH	525
HAMILTON HEIGHTS	BARTONS CREEK	241
HAMILTON HEIGHTS	BARTONS CREEK	260
HAMMOND C N	CEDAR FORK	399
HAMPTON LEIGH H & CYNTHIA	MEREDITH	433
HAMPTON HILL	RALEIGH	E- 38
HAMLEN [illegible]	HOUSE CREEK	349
HANSON E M & WIFE	RALEIGH	

SUBDIVISION NAME	TOWNSHIP	MAP NUMBER
HARE JOHN E	MIDDLE CREEK	764
HARE W H	CARY	545
HARRIS HEIGHTS	RALEIGH	67
HARRIS LEROY H REV	MARKS CREEK	590
HASTINGS H E	BARTONS CREEK	2[illegible]
HASTY HERMAN	SWIFT CREEK	629
HAWKINS HENRY N	ST MATTHEWS	638
HAYWOOD ELLIS	ST MARYS	42
HAZELWOOD	CARY	487
HEATHER HILL VILLAS	ST MARYS	704
HEATHER HILL VILLAS	ST MARYS	726
HEATHER HILLS	ST MARYS	45
HEATHER HILLS	ST MARYS	40
HEATHER HILLS	ST MARYS	764
HEATHER HILLS	ST MARYS	726
HEATHER HILLS	HOUSE CREEK	378
HEDGEMOOR	LITTLE RIVER	461
HENDRICKS	WHITE OAK	512
HENDRICKS CHESTER R PROP	LITTLE RIVER	57
HEPLER THURMAN B	WHITE OAK	673
HERDON EST	WHITE OAK	650
HERDON EST	RALEIGH	G- 67
HERITAGE HEIGHTS	BARTONS CREEK	280
HERITAGE POINT	BARTONS CREEK	361
HERITAGE POINT	SWIFT CREEK	654
HERITAGE SPRING ACRES	RALEIGH	665
HERTFORD VILLAGE	MARKS CREEK	63
HESTER J R DR	ST MATTHEWS	469
HESTER R A	ST MARYS	33
HESTER STEPHEN	ST MARYS	730
HIALEAH	RALEIGH	408
HICKORY HILLS	ST MATTHEWS	582
HICKORY MEADOWS	ST MARYS	751
HICKS CLYDE E	NEW LIGHT	178
HIDAWAY ACRES	SWIFT CREEK	663
HIDDEN CREEK	HOUSE CREEK	350
HIDDEN VALLEY	CARY	519
HIGGINS	CARY	572
HIGH MEADOWS	RALEIGH	E- 39
HIGHLAND FOREST	CARY	23
HIGHLAND PARK	NEW LIGHT	244
HIGHLAND PARK	CARY	571
HIGHLANDS THE	CARY	5[illegible]
HIGHLANDS THE	WHITE OAK	572
HIGHWAY EQUIPMENT CO	ST MATTHEWS	466
HIGHWOODS	ST MARYS	661
HILLTOP	ST MARYS	7[illegible]
HILLANDALE	ST MARYS	705
HILLANDALE	ST MARYS	727
HILLANDALE	ST MARYS	728
HILLANDALE	ST MARYS	44
HILLBROOK	WHITE OAK	454
HILLIARD	WHITE OAK	454
HILLIARD	CARY	24
HILLIARD W L	NEUSE	409
HILLIARD WALLACE	NEUSE RIVER	409
HILLIARD WALLACE	CARY	574
HILLSDALE FOREST	CARY	573
HILLSDALE FOREST ADDITION	LEESVILLE	346
HILLSIDE PARK	MIDDLE CREEK	143
HILLSIDE PARK	HOUSE CREEK	378
HILLSIROM	CARY	574
HINSDALE FOREST	RALEIGH	549
HINTON	LITTLE RIVER	477
HINTON S O	ST MATTHEWS	467
HOBBY J T & CLARENCE F JOHNSON	HOUSE CREEK	352
HOBBY J T & SON	ST MATTHEWS	44
HODGE B C MRS	LITTLE RIVER	55
HODGE CLEMON	RALEIGH	B- 49
HODGE ROBERT J	ST MATTHEWS	556
HOFFMAN EMIL O & MARIE E	LITTLE RIVER	382
HOLDEN HENRY JR	NEUSE	306
HOLDEN INA B MRS	CEDAR FORK	247
HOLDER ZEB V	ST MARYS	629
HOLIDAY	WHITE OAK	645
HOLLAND FANNIE A	MIDDLE CREEK	
HOLLAND J C	LEESVILLE	344
HOLLAND PARK	HOLLY SPRINGS	[illegible]
HOLLEMAN CARL PARTIN	HOLLY SPRINGS	[illegible]
HOLLY ACRES	NEW LIGHT	[illegible]
HOLLY FOREST	NEW LIGHT	[illegible]
HOLLY FOREST	CARY	76[illegible]
HOLLY HEIGHTS	HOLLY SPRINGS	[illegible]
HOLLY HEIGHTS	BUCKHORN	7[illegible]
HOLLY HILL		[illegible]

SUBDIVISION NAME	TOWNSHIP	MAP NUMBER
[illegible]	[illegible]	737
[illegible]	[illegible]	757
[illegible]	[illegible]	758
[illegible]	[illegible]	64
[illegible]	[illegible]	46
[illegible]	[illegible]	[illegible]
[illegible]	[illegible]	246
[illegible]	[illegible]	610
[illegible]	[illegible]	459
[illegible] CREEK	[illegible]	325
[illegible]	[illegible]	758
[illegible]	[illegible]	378
[illegible]	[illegible]	2 2
[illegible]	[illegible]	[illegible]
[illegible]	[illegible]	704
[illegible]	[illegible]	203
[illegible]	[illegible]	82
[illegible]	[illegible]	322
[illegible]	[illegible]	[illegible]
[illegible]	[illegible]	[illegible]
[illegible] CREEK	[illegible]	293
[illegible]	[illegible]	546
[illegible]	[illegible]	[illegible]
[illegible] BRANCH	[illegible]	8 6
[illegible]	[illegible]	233
[illegible]	[illegible]	500
[illegible]	[illegible]	247
[illegible] BRANCH	[illegible]	770
[illegible] CREEK	[illegible]	292
[illegible]	[illegible]	323
[illegible] CREEK	[illegible]	347
[illegible] CREEK	[illegible]	350
[illegible]	[illegible]	549
[illegible] CREEK	[illegible]	676
[illegible] CREEK	[illegible]	676
[illegible]	[illegible]	617
[illegible]	[illegible]	685
[illegible]	[illegible]	574
[illegible]	[illegible]	574
[illegible]	[illegible]	3
[illegible] OAK	[illegible]	494
[illegible]	[illegible]	575
[illegible]	[illegible]	324
[illegible]	[illegible]	326
[illegible]	[illegible]	[illegible]
[illegible]	[illegible]	29
[illegible]	[illegible]	29
[illegible]	[illegible]	671
[illegible]	[illegible]	112
[illegible]	[illegible]	[illegible]
[illegible]	[illegible]	553
[illegible]	[illegible]	573
[illegible]	[illegible]	546
[illegible]	[illegible]	105
[illegible]	[illegible]	612
[illegible]	[illegible]	353
[illegible]	[illegible]	40
[illegible]	[illegible]	245
[illegible]	[illegible]	[illegible]
[illegible] CREEK	[illegible]	306
[illegible]	[illegible]	R- 14
[illegible]	[illegible]	[illegible]
[illegible]	[illegible]	[illegible]
[illegible]	[illegible]	378
[illegible] CREEK	[illegible]	226
[illegible]	ST MATTHEWS	428
[illegible]	ST MATTHEWS	438
[illegible] OAK	[illegible]	426
[illegible]	[illegible]	604
[illegible]	ST MARYS	40
[illegible]	WHITE OAK	7
[illegible]	WHITE OAK	7
[illegible] CREEK	[illegible]	262
[illegible]	ST MATTHEWS	443
[illegible]	RALEIGH	35
[illegible]	[illegible]	E- 29
[illegible] CREEK	[illegible]	344
[illegible]	[illegible]	465
[illegible]	[illegible]	545
[illegible]	[illegible]	747
[illegible]	[illegible]	445
[illegible]	[illegible]	[illegible]
[illegible]	[illegible]	549
[illegible]	[illegible]	712
[illegible]	[illegible]	427
[illegible]	[illegible]	[illegible]

SUBDIVISION NAME	TOWNSHIP	MAP NUMBER
K & L REALTY	ST MARYS	666
KALAN SOL	RALEIGH	549
KALKHURST & DILLON	RALEIGH	G- 9
KEITH DIVISION OF		214
KEITH GLADYS	ST MATTHEWS	413
KEITH GLADYS	ST MATTHEWS	414
KELLY C L	ST MARYS	44
KELLY C L	ST MARYS	658
KELLY HEIGHTS	ST MATTHEWS	438
KELLY HEIGHTS	ST MATTHEWS	467
KELLY [illegible]	ST MARYS	759
KENDRICK WILLIAM	SWIFT CREEK	575
KENSINGTON REALTORS	MIDDLE CREEK	706
KENT [illegible]	CARY	432
KENWOOD	RALEIGH	544
KILLARNEY WOODS	CARY	571
KILLAIRE EXEC PK	CARY	572
KILLAIRE EXECUTIVE PARK	CARY	572
KILDAIRE FARMS	CARY	572
KILDAIRE FARMS	CARY	573
KILDAIRE FARMS	CARY	574
KILDAIRE FARMS	CARY	545
KILDAIRE FARMS INC	CEDAR FORK	319
KING JAMES	LEESVILLE	277
KING IAN	CARY	490
KING C R	SWIFT CREEK	620
KING R W	LEESVILLE	297
KING W E	MIDDLE CREEK	119
KING-NORWOOD	RALEIGH	549
KINGS NEW	NEW LIGHT	193
KINGSBOROUGH	CARY	490
KINGSBROOK ESTATE	LEESVILLE	321
KINGSLAND WOODS	LEESVILLE	322
KINGSLAND WOODS	RALEIGH	E- 15
KISTLER CLARK C	ST MATTHEWS	
KNIGHT HENRY R	ST MATTHEWS	530
KNIGHTDALE TOWN OF	WHITE OAK	597
KNOLLWOOD ESTATES	MARKS CREEK	503
KNOTT JOE T	SWIFT CREEK	697
KORNEGAY W S	ST MARYS	666
KORNEGAY JOHN F	HOUSE CREEK	347
LAKE [illegible]	HOUSE CREEK	346
LAKE ANNE	RALEIGH	
LAKE ANNE TRAIL EAT		352
LAKE FOREST	WAKE FOREST	184
LAKE FOREST ESTATES	ST MARYS	726
LAKE MORE	SWIFT CREEK	760
LAKE WHEELER	SWIFT CREEK	677
LAKE WHEELER VILLAGE	RALEIGH	408
LAKEMONT	RALEIGH	350
LAKEPARK	RALEIGH	378
LAKEPARK	RALEIGH	379
LAKEPARK	HOUSE CREEK	352
LAKES APARTMENTS	SWIFT CREEK	602
LAKESIDE	SWIFT CREEK	745
LAKESIDE ESTATES	RALEIGH	435
LAKESTONE	ST MARYS	45
LAKEVIEW	MARKS CREEK	85
LAKEWOOD	ST MARYS	725
LAKEWOOD	SWIFT CREEK	723
LAKEWOOD EST	LITTLE RIVER	477
LAMBERT JAMES R	HOUSE CREEK	378
LAMPSHIRE DOWNS	BARTONS CREEK	212
LANCASTER LORETTA H EVANS	HOUSE CREEK	347
LANDFALL	ST MARYS	730
LANDMARK PARK	ST MARYS	730
LANDMARK PK	ST MARYS	730
LANGLEY ETAL	RALEIGH	554
LASHLEY-AUSTIN	HOUSE CREEK	406
LASHLEY-AUSTIN INC	ST MATTHEWS	466
LASHLEY-AUSTIN INC	RALEIGH	439
LASSITER C J	BARTONS CREEK	302
LASSITER ESTATE	WAKE FOREST	106
LASSITER J W	RALEIGH	15
LASSITER MARY O	LEESVILLE	287
LAURDANE ESTATES	LEESVILLE	255
LAURDANE ESTATES	MEREDITH	405
LAUREL HILLS	MEREDITH	432
LAUREL HILLS	MEREDITH	433
LAUREL HILLS	MEREDITH	434
LAWRENCE GEORGE E MRS	RALEIGH	604
LAWRENCE HERMAN	MIDDLE CREEK	119
LAWS [illegible]	ST MARYS	43
LAYTON JOHN	HOUSE CREEK	[illegible]
[illegible]	LITTLE RIVER	[illegible]

SUBDIVISION NAME	TOWNSHIP	MAP NUMBER
LEACH HERBERT	MIDDLE CREEK	667
LEE HERBERT C	MIDDLE CREEK	804
LEESVILLE FOREST	LEESVILLE	256
LEESVILLE FOREST	LEESVILLE	276
LEESVILLE FOREST	LEESVILLE	277
LEGEND HILLS DEV	ST MARYS	751
LESLIE & ATHENS TRACTS	HOLLY SPRINGS	717
LEVIN EUGENE M	RALEIGH	539
LEWIS W H	WHITE OAK	581
LILES L C DR	MARKS CREEK	62
LINCOLN HEIGHTS	MIDDLE CREEK	115
LINDSAY HEIGHTS 2 & LINDSAY HEIGHTS		118
LINDSEY HEIGHTS	MIDDLE CREEK	852
LINWOOD	CARY	467
LIONSWAY	RALEIGH	G- 67
LITCHFORD FOREST	NEUSE	355
LITTLE CREEK HEIGHTS	PANTHER BRANCH	626
LITTLE CREEK HEIGHTS	PANTHER BRANCH	644
LITTLE CREEK HGTS	PANTHER BRANCH	626
LITTLE CREEK HGTS	PANTHER BRANCH	644
LITTLE H J		465
LLOYD WILLIAM C	ST MARYS	70-
LLOYDS LITTLE ACRES	SWIFT CREEK	574
LOCKHAVEN	CARY	
LOCKWOOD	RALEIGH	G- 36
LOCKWOOD	RALEIGH	G- 40
LOCKWOOD	RALEIGH	G- 48
LOGAN ROBERT M & HELEN C	BARTONS CREEK	243
LONG ACRES	RALEIGH	B- 40
LONGVIEW GARDENS	RALEIGH	G- 5
LONGVIEW GARDENS	RALEIGH	G- 13
LONGVIEW GARDENS	RALEIGH	G- 19
LOST VALLEY	HOUSE CREEK	347
LOST VALLEY	HOUSE CREEK	348
LOST VALLEY	HOUSE CREEK	375
LOST VALLEY	HOUSE CREEK	376
LOWERY EMILY M	NEW LIGHT	21-
LUFKIN RULE CO	WHITE OAK	643
LUMPKIN W L & J P		379
LYNN J J	HOUSE CREEK	350
LYNN LUKIE DALE	LEESVILLE	276
LYNNHAVEN	SWIFT CREEK	695
LYNNHAVEN	SWIFT CREEK	699
LYNNHAVEN	SWIFT CREEK	721
LYNWOOD ESTATES	ST MATTHEWS	526
LYON EQUIPMENT CO	RALEIGH	
LYON PARK	MEREDITH	E- 60
MABRY SHAW	CARY	519
MACDONALD WOODS	CARY	573
MACDONALD WOODS	CARY	600
MACGREGOR DOWNS	CARY	508
MACGREGOR DOWNS	CARY	625
MACGREGOR DOWNS COUNTRY CLUB		3
MACGREGOR DOWNS COUNTRY CLUB		62
MACGREGOR DOWNS COUNTRY CLUB		446
MACGREGOR VILLAS	CARY	599
MACGREGOR VILLAS	CARY	625
MACNAIR JOAN MCINTYRE	SWIFT CREEK	602
MACNAIR JOAN MCINTYRE & D MASTERTON	SWIFT CREEK	602
MADONNA ACRES	RALEIGH	G- 39
MALIBU VALLEY	ST MARYS	765
MALIBU VALLEY	ST MARYS	727
MALLINCKRODT CHEMICAL WORKS	NEUSE	306
MANCHESTER PARK	LEESVILLE	277
MANGUM W T	WAKE FOREST	231
MANGUM WAYBURN	SWIFT CREEK	724
MANN JOE & PROP	CARY	371
MANOR RIDGE	SWIFT CREEK	723
MAPLEWOOD	ST MATTHEWS	69
MAPLEWOOD FOREST	ST MARYS	530
MAPLEWOOD FOREST	ST MARYS	557
MARCUM J L	CARY	434
MARCUM SALLY	SWIFT CREEK	57-
MARKWOOD	MEREDITH	434
MARTIN CARMEN L & LILLIAN N	CARY	
MARTIN [illegible]	LITTLE RIVER	242
MARTIN [illegible]	RALEIGH	549
MARTIN [illegible]	RALEIGH	B- 4
MARTIN J O	RALEIGH	B- 1
MARTIN [illegible] JR	BARTONS CREEK	241
MARTIN [illegible]	SWIFT CREEK	6[illegible]
MARTIN [illegible] ADAM	SWIFT CREEK	6[illegible]
MASON BARNETT PINEHOLLOW GOLF	ST MARYS	731
MASSEY L W	CARY	
MASSEY [illegible]	CARY	

WAKE COUNTY, NORTH CAROLINA
CITY MAP VOLUME – FIFTEENTH EDITION
SUBDIVISION INDEX

SUBDIVISION NAME	TOWNSHIP	MAP NUMBER
[illegible]	CARY	
[illegible]	ST MATTHEWS	581
[illegible]	[illegible]	431
[illegible]	[illegible]	745
[illegible]	SWIFT CREEK	745
[illegible]	[illegible]	260
[illegible]	[illegible]	614
[illegible]	[illegible]	243
[illegible]	[illegible]	248
[illegible]	[illegible]	454
[illegible]	ST MATTHEWS	556
[illegible]	[illegible]	764
[illegible]	[illegible]	854
[illegible]	[illegible]	83
[illegible]	[illegible]	84
[illegible]	MARKS CREEK	67
[illegible]	ST MARYS	772
[illegible]	ST MARYS	750
[illegible]	ST MARYS	751
[illegible]	CARY	31
[illegible]	ST MARYS	45
[illegible]	CARY	489
[illegible]	CARY	490
[illegible]	CARY	489
[illegible]	MEREDITH	520
[illegible]	RALEIGH	548
[illegible]	MARKS CREEK	84
[illegible]	ST MARYS	730
[illegible]	ST MATTHEWS	526
[illegible]	ST MATTHEWS	555
[illegible]	ST MATTHEWS	556
[illegible]	RALEIGH	
[illegible]	RALEIGH	462
[illegible]	MERIDITH	
[illegible]	RALEIGH	E- 65
[illegible]	RALEIGH	E- 66
[illegible]	RALEIGH	E- 70
[illegible]	RALEIGH	462
[illegible]	RALEIGH	E- 67
[illegible]	RALEIGH	433
[illegible]	RALEIGH	462
[illegible]	RALEIGH	462
[illegible]	HOUSE CREEK	462
[illegible]	PANTHER BRANCH	660
[illegible]	RALEIGH	521
[illegible]	LEE VILLE	248
[illegible]	CARY	490
[illegible]	SWIFT CREEK	654
[illegible]	SWIFT CREEK	655
[illegible]	SWIFT CREEK	654
[illegible]	SWIFT CREEK	678
[illegible]	RALEIGH	496
[illegible]	NEUSE	381
[illegible]	NEUSE	381
[illegible]	NEUSE	409
[illegible]	MIDDLE CREEK	821
[illegible]	MIDDLE CREEK	839
[illegible]	MIDDLE CREEK	840
[illegible]	WAKE FOREST	264
[illegible]	WHITE OAK	512
[illegible]	HOLLY SPRINGS	863
MINE VALLEY	RALEIGH	324
MINE VALLEY	RALEIGH	351
MINNIE FARM COUNTRY	MARKS CREEK	416
MINNIE FARM COUNTRY	MARKS CREEK	444
[illegible]	CARY	519
MITCHINER E H	ST MARYS	727
[illegible]	ST MARYS	749
[illegible] COMPANY	RALEIGH	
MONTAGUE B SUTHRI	ST MATTHEWS	439
MONTCLAIR	CARY	27
MONTCLAIR	RALEIGH	
MONTLAWN MEMORIAL PARK	ST MARYS	631
[illegible]	RALEIGH	B- 14
[illegible]	ST MARYS	707
[illegible]	CARY	489
[illegible]	WHITE OAK	569
[illegible]	ST MARYS	47
[illegible]	ST MARYS	706
[illegible]	ST MARYS	47
[illegible]	ST MARYS	746
[illegible]	RALEIGH	
[illegible]	CEDAR FORK	426
[illegible]	CEDAR FORK	427

SUBDIVISION NAME	TOWNSHIP	MAP NUMBER
MORRIS WEST	CEDAR FORK	455
MORRIS WEST	CEDAR FORK	456
MOSELEY JUNIE	HOLLY SPRINGS	717
MULLAN JOHN F	ST MARYS	681
MURRAY CHARLES C	SWIFT CREEK	602
MYATT REALITY CO	RALEIGH	A- 40
N C METHODIST CONFERENCE	RALEIGH	G- 41
N C OIL JOBBERS ASSOC	HOUSE CREEK	348
N C PRODUCTS CORP	SWIFT CREEK	630
N C STATE OF	RALEIGH	G- 16
NAZARETH	RALEIGH	C- 7
NEDMORE	MIDDLE CREEK	802
NEUSE RIDGE	BARTONS CREEK	303
NEUSE RIVER EST	ST MATTHEWS	636
NEUSE RIVER WATER PLANT	BARTONS CREEK	283
NEUSE TRAIL	WAKE FOREST	329
NEUSE WOODS	ST MARYS	610
NEW CHARLESTON VILLAGE	RALEIGH	548
NEW HOPE ACRES	ST MATTHEWS	638
NEWTON-WORTH	SWIFT CREEK	575
NICHOLS R H	NEUSE	326
NICHOLS R W	NEUSE	326
NIPPER T G	BARTONS CREEK	258
NORTH BEND	RALEIGH	380
NORTH BEND INDUSTRIAL PARK	NEUSE	382
NORTH BEND INDUSTRIAL PARK	NEUSE	410
NORTH BEND TOWNHOMES	RALEIGH	E- 74
NORTH BEND TOWNHOMES	RALEIGH	E- 75
NORTH BLVD INDUSTRIAL PARK	NEUSE	382
NORTH BOULEVARD APTS	NEUSE	410
NORTH FALLS	BARTONS CREEK	259
NORTH FOREST	LEESVILLE	321
NORTH FOREST	LEESVILLE	348
NORTH FOREST	LEESVILLE	349
NORTH GATE	MIDDLE CREEK	820
NORTH HAVEN	RALEIGH	351
NORTH HAVEN	RALEIGH	352
NORTH HILLS	RALEIGH	379
NORTH HILLS	RALEIGH	407
NORTH HILLS	RALEIGH	435
NORTH HILLS OFFICE CENTER	RALEIGH	436
NORTH RALEIGH INDUST DEV	NEUSE	409
NORTH RALEIGH INDUSTRIAL DEV	NEUSE	409
NORTH RIDGE	NEUSE	353
NORTH RIDGE	RALEIGH	325
NORTH RIDGE ADJ-HAYMARKET VILL	RALEIGH	326
NORTH RIDGE COUNTRY CLUB		311
NORTH RIDGE COUNTRY CLUB		352
NORTH RIDGE VILLAS	NEUSE	E- 83
NORTH RIDGE VILLAS	NEUSE	E- 90
NORTH RIDGE-NEW MARKETWAY	RALEIGH	353
NORTH SHORE	NEUSE & RALEIGH	410
NORTH STATE TOBACCO CO INC	MIDDLE CREEK	119
NORTH TRAIL	HOUSE CREEK	352
NORTH TRAIL	HOUSE CREEK	380
NORTHBEND TOWNHOMES	HOUSE CREEK	E- 82
NORTHBEND TOWNHOMES	HOUSE CREEK	E- 84
NORTHBEND TOWNHOMES	HOUSE CREEK	E- 85
NORTHBEND TOWNHOMES	RALEIGH	E- 82
NORTHCLIFF	HOUSE CREEK	379
NORTHCLIFF	HOUSE CREEK	380
NORTHCLIFF VILLAGE	RALEIGH	E- 68
NORTHCLIFF VILLAGE	RALEIGH	E- 69
NORTHCLIFT	HOUSE CREEK	379
NORTHGLEN SUB	RALEIGH	
NORTHWOOD	RALEIGH	407
NORTHWOOD & NORTHWOOD ACRES		407
NORTHWOODS	CARY	22
NOTTINGHAM FOREST	PANTHER BRANCH	768
NOTTINGHAM FOREST	PANTHER BRANCH	769
NOTTINGHAM FOREST	PANTHER BRANCH	788
NOTTINGHAM FOREST	PANTHER BRANCH	789
NOWELL MARY A MRS EST	MARKS CREEK	83
NOWELL W R	CARY	519
NUTT W F	CEDAR FORKS	397
OAK CIRCLE	HOUSE CREEK	405
OAK FOREST EST	NEUSE	382
OAK HAVEN	ST MATTHEWS	477
OAK PARK	HOUSE CREEK	377
OAK VALLEY	RALEIGH	463
OAKDALE	MEREDITH	520
OAKLAND ACRES	RALEIGH	436
OAKLEY IRENE		367
OAKMONT	ST MATTHEWS	467

SUBDIVISION NAME	TOWNSHIP	MAP NUMBER
OAKMONT	ST MATTHEWS	[illegible]
OAKRIDGE VALLEY	SWIFT CREEK	[illegible]
OAKVIEW	HOLLY SPRINGS	[illegible]
OAKVIEW	NEUSE	[illegible]
OAKVIEW	ST MARYS	427
OAKWOOD	WAKE FOREST	[illegible]
OAKWOOD ACRES	ST MATTHEWS	[illegible]
OAKWOOD ACRES	ST MATTHEWS	[illegible]
OAKWOOD HEIGHTS	CARY	[illegible]
OAKWOOD HEIGHTS	CARY	[illegible]
OAKWOOD HEIGHTS	CARY	547
OGBURN J C	PANTHER BRANCH	[illegible]
OGBURN J R & WIFE	LEESVILLE & C C FKS	[illegible]
OLD FARM	RALEIGH	547
OLD STAGE ESTS	RALEIGH	[illegible]
OLD STURBRIDGE VILLAGE	MIDDLE CREEK	745
OLD STURBRIDGE VILLAGE	SWIFT CREEK	743
OLIVER G C JR	SWIFT CREEK	[illegible]
OVERNITE TRANSP INC	CEDAR FORKS	274
OXFORD HEIGHTS	ST MARYS	[illegible]
OXFORD PARK	RALEIGH	E- 34
OXFORD SQUARE ASSOC	CARY	[illegible]
OXNARD THOMAS MRS	RALEIGH	E- [illegible]
PADDOCK	LEESVILLE	[illegible]
PAGE PARK	CARY	[illegible]
PAGE-BOLING JESSUP INC	ST MARYS	[illegible]
PALMER MAYIS MILLER	ST MARYS	742
PALMS	RALEIGH	462
PANTHER RUN	PANTHER BRANCH	769
PANTHER RUN	PANTHER BRANCH	787
PARADISE ACRES	NEUSE RIVER	465
PARADISE ACRES	ST MATTHEWS	436
PARKER	MIDDLE CREEK	[illegible]
PARKER EDITH JUDD	MIDDLE CREEK	[illegible]
PARKER FRANK		605
PARKLAND	RALEIGH	605
PARKLAND EAST	RALEIGH	605
PARKLAND EAST	RALEIGH	[illegible]
PARKLAND WEST	RALEIGH	605
PARKVIEW TERRACE APTS	RALEIGH	749
PARTIN B F	ST MATTHEWS	527
PARTIN G B	ST MATTHEWS	498
PARTIN MANDA	MIDDLE CREEK	868
PASCHAL PAUL	WAKE FOREST	161
PATRICK EVELYN J & LESLIE BROWN	WHITE OAK	567
PAULOW ACRES	PANTHER BRANCH	
PAYLESS STATIONS INC	ST MATTHEWS	467
PEABODY E B	SWIFT CREEK	[illegible]
PEARCE DESSIE C	ST MARYS	35
PEARCE E D III	LEESVILLE	348
PEARTREE APARTMENTS	RALEIGH	524
PEBBLE BROOK	ST MATTHEWS	84
PEBBLE BROOK	ST MATTHEWS	95
PEBBLE BROOK	ST MATTHEWS	501
PEBBLE CREEK TOWNHOMES	CARY	572
PEBBLE CREEK WOODS	CARY	572
PECAN ACRES	ST MATTHEWS	438
PEDUE	ST MARYS	37
PENN-SHAW PINES	SWIFT CREEK	653
PENNY GARLAND X	PANTHER BRANCH	809
PENNY J GUY	ST MARYS	42
PENNY L C		578
PENNY RUSSELL C	SWIFT CREEK	654
PENNY RUSSELL C	SWIFT CREEK	655
PEPSI COLA BOTTLING CO	RALEIGH	466
PERRY A W HEIRS	LITTLE RIVER	303
PERRY DORSEY R	LITTLE RIVER	340
PERRY EARL T	ST MATTHEWS	467
PERRY GERTRUDE R	WHITE OAK	64
PERRY HAL G	LITTLE RIVER	
PERRY LONNIE L & DELMA H	CEDAR FORK	358
PERRY ROSCOE C	LITTLE RIVER	359
PETERSON PROPERTY	BARTONS CREEK	209
PETTY ANDREW J	CEDAR FORK	[illegible]
PHILBRICK AUGUSTA	HOUSE CREEK	[illegible]
PHILLIPS E E	CEDAR FORK	[illegible]
PICKWICK VILLAGE	HOUSE CREEK	[illegible]
PICKWICK VILLAGE	HOUSE CREEK	377
PIEDMONT HEIGHTS	CEDAR FORK	675
PIEDMONT WOODYARDS	CEDAR FORKS	[illegible]
PIERCE J B	SWIFT CREEK	
PINDALE ACRES	SWIFT CREEK	[illegible]
PINE ACRES	WHITE OAK	[illegible]
PINE COUNTRY ESTATES	ST MATTHEWS	[illegible]

WAKE COUNTY, NORTH CAROLINA
CITY MAP VOLUME - FIFTEENTH EDITION
SUBDIVISION INDEX

SUBDIVISION NAME	TOWNSHIP	MAP NUMBER
[illegible]	ST MATTHEWS	534
[illegible]	ST MATTHEWS	412
[illegible]	BARTONS CREEK	228
[illegible]	BARTONS CREEK	243
[illegible]	RALEIGH	
[illegible] VILLA	NEUSE RIVER	438
[illegible]	MIDDLE CREEK	840
[illegible]	BUCKHORN	734
[illegible]	MIDDLE CREEK	851
[illegible]	MIDDLE CREEK	851
[illegible]	RALEIGH	F- 26
[illegible]	RALEIGH	F- 28
[illegible]	SWIFT CREEK	654
[illegible]	CARY	
[illegible]		436
[illegible]		437
[illegible]		465
[illegible]	NEUSE RIVER	436
[illegible]	ST MARYS	5[illegible]
[illegible]	MIDDLE CREEK	743
[illegible]	SWIFT CREEK	679
[illegible]	WAKE FOREST	106
[illegible]	WAKE FOREST	109
[illegible]	RALEIGH	549
[illegible]	RALEIGH	576
[illegible]	WHITE OAK	3
[illegible]	MIDDLE CREEK	851
[illegible]	CARY	601
[illegible]	CARY	601
[illegible]	CARY	573
[illegible]	CARY	432
[illegible]	BARTONS CREEK	200
[illegible]	CARY	545
[illegible]	RALEIGH	325
[illegible]	MIDDLE CREEK	
[illegible]	RALEIGH	604
[illegible]	RALEIGH	526
[illegible]	RALEIGH & ST MT	526
[illegible] MARTIN	RALEIGH	554
[illegible]	MIDDLE CREEK	842
[illegible]	LITTLE RIVER	413
[illegible]		610
[illegible]	ST MARYS	707
[illegible]	NEUSE RIVER	437
[illegible]	ST MARYS	707
[illegible]	ST MATTHEWS	528
[illegible]	ST MARYS	660
[illegible]	ST MARYS	
[illegible]	ST MARYS	703
[illegible]	WHITE OAK	646
[illegible]	HOLLY SPRINGS	738
[illegible]	WHITE OAK	648
[illegible]	NEUSE	326
[illegible]	HOLLY SPRINGS	125
[illegible]	SWIFT CREEK	601
[illegible]	LITTLE RIVER	
[illegible]	LITTLE RIVER	54
[illegible]	WAKE FOREST	
[illegible]	WHITE OAK	5
[illegible]	RALEIGH	550
[illegible]	SWIFT CREEK	723
[illegible]	NEW LIGHT	160
[illegible]	ST MARYS	656
[illegible]	RALEIGH	521
[illegible]	RALEIGH	521
[illegible]	RALEIGH	408
[illegible]	RALEIGH	408
[illegible]	RALEIGH	380
[illegible]	RALEIGH	381
[illegible]	RALEIGH	409
[illegible]	RALEIGH	B- 14
[illegible]	CARY	26
[illegible]	ST MATTHEWS	442
[illegible]	NEUSE	303
[illegible]		550
[illegible]	SWIFT CREEK	548
[illegible]	RALEIGH	
[illegible]		553
[illegible]	RALEIGH	
[illegible]		630
[illegible]		607
[illegible]	[illegible]	376
[illegible]	RALEIGH	4[illegible]

SUBDIVISION NAME	TOWNSHIP	MAP NUMBER
RALEIGH PAINT & WALLPAPER CO		G- 66
RALEIGH PUBLIC SCHOOLS	RALEIGH	469
RALEIGH SOUTHERN INDUST PK	ST MARYS	631
RALEIGH SOUTHERN INDUSTRIAL PARK	ST MARYS	631
RALEIGH VIEW	RALEIGH	630
RALEIGH-DURHAM AIRPORT	CEDAR FORKS	
RALINA	RALEIGH	E- 20
RAMBLEWOOD	WHITE OAK	597
RAMBLEWOOD APTS	RALEIGH	435
RANCH MOTEL INC	HOUSE CREEK	377
RANCHO VERDE	WHITE OAK	539
RANG L P MRS	PANTHER BRANCH	768
RANG W R	RALEIGH	
RANES ADA THOMPSON	RALEIGH	
RANGEWOOD	ST MARYS	680
RAVENS POINT	BARTONS CREEK	243
RAVENS POINT	BARTONS CREEK	262
RAVENWOOD	BARTONS CREEK	228
RAVENWOOD	BARTONS CREEK	243
RAWLS & PHILLIPS	ST MATTHEWS	581
RAY JIMMIE L	NEW LIGHT	
RAY LAICE	ST MARYS	607
RAY MAMIE	MEREDITH	433
REALTY SCALES & INVESTMENT CO	ST MATTHEWS	528
REBEL ACRES	ST MATTHEWS	439
REIL J R JR	SWIFT CREEK	655
RESTFUL PINES	ST MARYS	633
RESTLAWN MEMORY GARDENS INC	CEDAR FORK	276
REVANHOUSE ROBERT F	BARTONS CREEK	350
REYNOLDS TED R & ROBERT L FARMER	RALEIGH	A- 36
RHAMKATTE	RALEIGH	155
RHODES J A	PANTHER BRANCH	767
RHODES L J	MIDDLE CREEK	766
RHODES LOIS C	SWIFT CREEK	721
RICHARDSON H A & E W	MARKS CREEK	532
RICHARDSON RUBY S MRS	ST MARYS	34
RICHLAND EST	MEREDITH	432
RIDGE HAVEN	MARKS CREEK	444
RIDGE ROAD	RALEIGH	E- 9
RIDGECREST	RALEIGH	462
RIDGECREST	RALEIGH	E- 23
RIDGELOCH	HOUSE CREEK	378
RIDGELOCH TOWNHOMES	HOUSE CREEK	E- 66
RIDGELOCH TOWNHOMES	HOUSE CREEK	E- 87
RIDGELOCH TOWNHOMES	HOUSE CREEK	E- 66
RIDGELOCH TOWNHOMES	HOUSE CREEK	E- 69
RIDGEWOOD	RALEIGH	E- 8
RILEY HILL	LITTLE RIVER	362
RILEY HILL PONDEROSA		416
RIVER HILL	NEW LIGHT	
RIVERCREST EST	LITTLE RIVER	477
RIVERS DAVID PETE	RALEIGH	C- 36
RIVERVIEW ESTS	ST MATTHEWS	563
ROANOKE PARK	RALEIGH	F- 13
ROBERTS CONST CO	RALEIGH	526
ROBERTS E T	NEW LIGHT	143
ROBERTS INDUST PK	ST MATTHEWS	527
ROBERTS INDUSTRIAL PARK	ST MATTHEWS	527
ROBERTS M C	ST MARYS	708
ROBIN HOOD FOREST	MARKS CREEK	563
ROBINSON G R	ST MARYS	633
ROBINWOOD	RALEIGH	605
ROCHELLE PROPERTY	NEW LIGHT	178
ROCHESTER HEIGHTS	RALEIGH	B- 50
ROCHESTER HEIGHTS	RALEIGH	B- 53
ROCKVIEW	ST MARYS	607
ROCKWELL MFG CO		578
ROCKWOOD ACRES		404
ROGERS JAMES R DR		43
ROGERS R L	WAKE FOREST	69
ROLLING ACRES	SWIFT CREEK	677
ROLLING HILLS EST	PANTHER BRANCH	747
ROLLINGWOOD	RALEIGH	525
ROLLINGWOOD ESTATES	MIDDLE CREEK	765
ROSE GARDEN	WHITE OAK	11
ROSEMONT GARDENS	RALEIGH	B- 43
ROTHGEB	RALEIGH	F- 43
ROUNDTREE	LEESVILLE	278
ROYAL ACRES	ST MARYS	635
ROYAL HILL GARDEN APTS		
ROYLENE ACRES	RALEIGH	547
RURAL PLUMBING & HEATING INC	RALEIGH	543
RUSSELL HILLS	CARY	27
RUSSELL HILLS	CARY	30

SUBDIVISION NAME	TOWNSHIP	MAP NUMBER
RUSSELL HILLS	CARY	546
RUSSELL O PENNY	SWIFT CREEK	655
RUSSELL O PENNY	SWIFT CREEK	655
SAGEWOOD	HOUSE CREEK	325
SALLY B BEARD	MIDDLE CREEK	742
SALLY B BEARD	MIDDLE CREEK	763
SAN SOUSI APARTMENTS	RALEIGH	436
SAN SOUSI APTS	RALEIGH	537
SAN SOUSI APTS	RALEIGH	436
SANDERS INVESTMENT CO	RALEIGH	G- 15
SANDERSON HIGH SCHOOL	RALEIGH	
SANDERSON LULA NICHOLS	NEUSE RIVER	326
SANDY CREEK CONDOMINIUM	BARTONS CREEK	324
SANDY LAND VILLAGE	HOUSE CREEK	322
SANDY LAND VILLAGE	LEESVILLE	297
SANS FAMILLE	MEREDITH	433
SANS FAMILLE	MEREDITH	462
SANS FAMILLE	RALEIGH	433
SANS FAMILLE	RALEIGH	462
SAPONI HILLS	WHITE OAK	718
SAUL E P	PANTHER BRANCH	827
SAUL E P	PANTHER BRANCH	849
SAVON HEIGHTS	CARY	30
SCARSDALE	RALEIGH	379
SCARSDALE INVESTMENT CORP	NEUSE	244
SCHAUB BUTH	WHITE OAK	5
SCHAUB MARY E	WHITE OAK	2
SCHAUB MARY E	WHITE OAK	5
SCHOOL	MIDDLE CREEK	115
SCHOOL ACRES	ST MARYS	34
SCHOOL ACRES	ST MARYS	35
SCHOOL ACRES	ST MARYS	37
SCHOOL ACRES	ST MARYS	38
SCHOOL ACRES	ST MARYS	658
SCOGGINS J E	CEDAR FORK	17
SCOTT ANNIE L	BARTONS CREEK	225
SCOTT FARMS	WHITE OAK	568
SCOTTISH HILLS	CARY	571
SCOTTISH HILLS	CARY	572
SEABOARD COAST LINE RR C	RALEIGH	437
SEABOARD INDUSTRIAL PARK	RALEIGH	437
SEARS PLANTATION	BUCKHORN	697
SEAWELL	ST MATTHEWS	498
SEAWELL LULA MAE	ST MARYS	39
SEAWELL LYNN	ST MATTHEWS	498
SENDERO	HOUSE CREEK	376
SENDERS	HOUSE CREEK	376
SENTER ROY P	MIDDLE CREEK	745
SENTER S	MIDDLE CREEK	123
SEVERE R O PROP	LEESVILLE	257
SEVERE R O PROP	LEESVILLE	278
SEXTON LENA	MIDDLE CREEK	839
SEXTON M J	LITTLE RIVER	57
SEYMOUR S W & A T	WHITE OAK	598
SHAMROCK MEADOWS	NEUSE	436
SHAMROCK MEADOWS	NEUSE	437
SHAMROCK MEADOWS	NEUSE	438
SHAW CHARLES R & WIFE	CARY	432
SHAW HUGH T	HOUSE CREEK	380
SHEFFIELD PARK	ST MATTHEWS	412
SHENANDOAH ACRES	NEW LIGHT	178
SHERMAN ARMS	RALEIGH E MRDTH	548
SHERWOOD FOREST	RALEIGH	554
SHERWOOD FOREST	RALEIGH	581
SHERYL ACRES	ST MATTHEWS	
SHIMER SALLY ELDRIDGE	BARTONS CREEK	240
SIMMS R N	RALEIGH	ST 44
SINGLETON G H	SWIFT CREEK	575
SINGLETON G H	SWIFT CREEK	575
SIPMAN HENRY & WIFE	RALEIGH	408
SIR WALTER HILLS	HOUSE CREEK	377
SITH T W	ST MARYS	750
SITTERSON P E & WIFE	MIDDLE CREEK	809
SIX FORKS HILLS	BARTONS CREEK	
SIX FORKS HILLS	HOUSE CREEK	302
SIX FORKS HILLS	RALEIGH	351
SIX FORKS NORTH	RALEIGH	324
SIX FORKS NORTH	RALEIGH	351
SKY RANCH		
SKYCREST VILLAGE		467
SKYCREST VILLAGE	ST MATTHEWS	467
SLEEPY VALEY	WHITE OAK	566
SMITH	HOUSE CREEK	406
SMITH & SIAB	SWIFT CREEK	600

SUBDIVISION NAME	TOWNSHIP	MAP NUMBER
[illegible]	ST MARYS	654
[illegible]	RALEIGH	4
[illegible]	SWIFT CREEK	605
[illegible]	[illegible]	[illegible]
[illegible]	[illegible]	467
[illegible]	RALEIGH	605
[illegible]	ST MARY	772
[illegible]	[illegible]	710
[illegible]	[illegible]	496
[illegible]	[illegible]	[illegible]
[illegible]	ST MATTHEWS	412
[illegible]	HOLLY SPRINGS	717
[illegible]	[illegible]	562
[illegible]	RALEIGH	B- 16
[illegible]	RALEIGH	379
[illegible]	LEESVILLE	263
[illegible]	ST MATTHEWS	497
[illegible]	LEESVILLE	297
[illegible]	CARY	430
[illegible]	SWIFT CREEK	574
[illegible]	MARKS CREEK	803
[illegible]	MIDDLE CREEK	803
[illegible]	RALEIGH	366
[illegible]	RALEIGH	529
[illegible]	RALEIGH	547
[illegible]	ST MARYS	702
[illegible]	[illegible]	437
[illegible]	[illegible]	576
[illegible]	RALEIGH	B- 16
[illegible]	ST MATTHEWS	467
[illegible]	[illegible]	818
[illegible]	HOLLY SPRINGS	814
[illegible]	[illegible]	465
[illegible]	RALEIGH	B- 72
[illegible]	[illegible]	B- 61
[illegible]	[illegible]	116
[illegible]	RALEIGH	435
[illegible]	WAKE FOREST	240
[illegible]	RALEIGH	435
[illegible]	WAKE FOREST	231
[illegible]	LEESVILLE	293
[illegible]	LEESVILLE	294
[illegible]	[illegible]	43
[illegible]	[illegible]	1
[illegible]	NEW LIGHT	156
[illegible]	ST MARYS	634
[illegible]	[illegible]	700
[illegible]	PANTHER BRANCH	747
[illegible]	[illegible]	349
[illegible]	RALEIGH	463
[illegible]	[illegible]	B- 26
[illegible]	ST MATTHEWS	467
[illegible]	ST MATTHEWS	428
[illegible]	RALEIGH	E- 35
[illegible]	RALEIGH	521
[illegible]	ST MARYS	690
[illegible]	RALEIGH	436
[illegible]	MARKS CREEK	
[illegible]	MIDDLE CREEK	120
[illegible]	SWIFT CREEK	723
[illegible]	SWIFT CREEK	652
[illegible]	MIDDLE CREEK	820
[illegible]	SWIFT CREEK	701
[illegible]	WHITE OAK	11
[illegible]	ST MATTHEWS	467
[illegible]	ST MATTHEWS	439
[illegible]		377
[illegible]	RALEIGH	605
[illegible]	BARTONS CREEK	280
[illegible]	BARTONS CREEK	261
[illegible]	HOUSE CREEK	360
[illegible]	HOUSE CREEK	342
[illegible]	HOUSE CREEK	323
[illegible]	LEESVILLE	360
[illegible]	CARY	
[illegible]	ST MATTHEWS	37
[illegible]	RALEIGH	G- 59
[illegible]	RALEIGH	
[illegible]	RALEIGH	B- 47
[illegible]	BARTONS CREEK	263
[illegible]	CARY	519
[illegible]	WHITE OAK	426
[illegible]	CARY	459
[illegible]	SWIFT CREEK	625

SUBDIVISION NAME	TOWNSHIP	MAP NUMBER
[illegible]	CARY	565
[illegible]	SWIFT CREEK	576
[illegible]	ST MATTHEW	497
[illegible]	ST MATTHEW	438
[illegible]	HOUSE CREEK	325
[illegible]	SWIFT CREEK	626
[illegible]	ST MATTHEW	438
[illegible]	PANTHER BRANCH	806
[illegible]	HOLLY SPRINGS	741
[illegible]	ST MARYS	36
[illegible]	CARY	24
[illegible]	HOLLY SPRINGS	717
[illegible]	CARY	21
[illegible]	RALEIGH	520
[illegible]	MEREDITH	432
[illegible]	MEREDITH	432
[illegible]	RALEIGH	435
[illegible]	ST MARYS	631
[illegible]	NEUSE	325
[illegible]	CARY	573
[illegible]	NEW LIGHT	214
[illegible]	NEUSE	380
[illegible]	SWIFT CREEK	576
[illegible]	MARKS CREEK	84
[illegible]	HOUSE CREEK	406
[illegible]	RALEIGH	521
[illegible]	WHITE OAK	570
[illegible]	WAKE FOREST	264
[illegible]	LITTLE RIVER	311
[illegible]	RALEIGH	407
[illegible]	HOUSE CREEK	351
[illegible]	BUCKHORN	733
[illegible]		606
[illegible]	ST MARYS	726
[illegible]	ST MARYS	726
[illegible]	ST MARYS	703
[illegible]	ST MATTHEWS	497
[illegible]	ST MATTHEWS	497
[illegible]	BARTONS CREEK	260
[illegible]	NEW LIGHT	146
[illegible]		497
[illegible]		946
[illegible]	BARTONS CREEK	261
[illegible]	ST MATTHEWS	497
[illegible]	CEDAR FORK	368
[illegible]	CARY	571
[illegible]	CARY	431
[illegible]	CEDAR FORK	344
[illegible]	RALEIGH	G- 14
[illegible]	RALEIGH	G- 14
[illegible]	WHITE OAK	11
[illegible]	RALEIGH	427
[illegible]	BARTONS CREEK	260
[illegible]	CEDAR FORK	456
[illegible]	ST MARYS	631
[illegible]	HOUSE CREEK	349
[illegible]	RALEIGH	407
[illegible]	PANTHER BRANCH	809
[illegible]	RALEIGH	434
[illegible]	HOLLY SPRING	718
[illegible]	RALEIGH	605
[illegible]	LEESVILLE	299
[illegible]	LEESVILLE	321
[illegible]	MEREDITH	462
[illegible]	MIDDLE CREEK	804
[illegible]	NEUSE RIVER	437
[illegible]	WHITE OAK	514
[illegible]	WHITE OAK	572
[illegible]	SWIFT CREEK	603
[illegible]		385
[illegible]	ST MATTHEWS	385
[illegible]	HOUSE CREEK	350
[illegible]	HOUSE CREEK	378
[illegible]	PANTHER BRANCH	860
[illegible]	ST MARYS	727
[illegible]	ST MARYS	703
[illegible]	MIDDLE CREEK	125
[illegible]	RALEIGH	B- 28
[illegible]	RALEIGH	380
[illegible]	HOLLY SPRINGS	835
[illegible]	NEUSE RIVER	409
[illegible]	MIDDLE CREEK	116
WAKE CHAPEL CEMETERY	ST MATTHEWS	556
WAKE COUNTY HOSPITAL SYSTEM INC	RALEIGH	379

SUBDIVISION NAME	TOWNSHIP	MAP NUMBER
WAKE FOREST HIGH SCHOOL	WAKE FOREST	[illegible]
WAKEBROOK EST	ST MATTHEWS	[illegible]
WAKEFIELD	RALEIGH	[illegible]
WAKELON HEIGHTS	LITTLE RIVER	[illegible]
WAKEVIEW	NEUSE RIVER	[illegible]
WALDEN WOODS	RALEIGH	[illegible]
WALKER ESTATES	SWIFT CREEK	[illegible]
WALKER ESTATES	SWIFT CREEK	[illegible]
WALKER ESTS	SWIFT CREEK	[illegible]
WALKER ESTS	SWIFT CREEK	[illegible]
WALKER ROY JONES	PANTHER BRANCH	[illegible]
WALL FRANK P	MARKS CREEK	[illegible]
WALNUT HILLS	CARY	[illegible]
WALNUT HILLS	CARY	[illegible]
WALNUT RIDGE	CARY	[illegible]
WALNUT RIDGE	CARY	[illegible]
WALTON JOHN Q	NEUSE	[illegible]
WALTON RUSSELL C	CARY	[illegible]
WARD DALE S	RALEIGH	
WARD EMORY D & WIFE	BUCKHORN	[illegible]
WASHINGTON HEIGHTS	RALEIGH	B- 13
WASHINGTON HOMES	MIDDLE CREEK	[illegible]
WASHINGTON TERRACE	RALEIGH	B- [illegible]
WASHINGTON TERRACE APTS		B- 22
WATKINS GAREY D	MEREDITH	[illegible]
WATKINS HALEY BILL & WIFE	WAKE FOREST	[illegible]
WATKINS LESTER W MR & MRS	WAKE FOREST	[illegible]
WATKINS R H	LEESVILLE	[illegible]
WATSON CHARLES A	LITTLE RIVER	[illegible]
WATSON OLIN LEO SR	ST MARYS	[illegible]
WATSON ROY L	ST MATTHEWS	[illegible]
WATSON RUFUS	ST MARYS	[illegible]
WATSON SEAFOOD & POULTRY	RALEIGH	[illegible]
WATSON SEAFOOD & POULTRY	RALEIGH	[illegible]
WATSON VIRGINIA E	CARY	[illegible]
WEATHERFORD REBECCA MRS	RALEIGH	G- [illegible]
WEATHERS R A	ST MATTHEWS	[illegible]
WEATHERS WILLIAM	WAKE FOREST	[illegible]
WEAVER BROTHERS	ST MATTHEWS	[illegible]
WEAVER C O	LEESVILLE	[illegible]
WEAVER J M	NEW LIGHT	[illegible]
WEBB ORA M	MARKS CREEK	[illegible]
WEDGEWOOD	LITTLE RIVER	[illegible]
WEDGEWOOD VILLAGE	LITTLE RIVER	[illegible]
WEEKS L T	SWIFT CREEK	[illegible]
WELCOME ACRES	MIDDLE CREEK	[illegible]
WELLINGTON DOWNS	HOUSE CREEK	[illegible]
WENDY RIDGE CONDO	RALEIGH	[illegible]
WENDY RIDGE CONDOMINIUMS	RALEIGH	[illegible]
WEST GROVE	RALEIGH	[illegible]
WEST STREET	CARY	[illegible]
WESTAVIA	HOUSE CREEK	[illegible]
WESTBROOK SUB	NEUSE	
WESTCHESTER	RALEIGH	E- [illegible]
WESTER G M	ST MATTHEWS	[illegible]
WESTERN PARK	RALEIGH	[illegible]
WESTGATE EST	LEESVILLE	[illegible]
WESTINGHOUSE ELECTRIC CORP	RALEIGH	[illegible]
WESTONS MOBILE HOMES	ST MARYS	[illegible]
WESTOVER	MEREDITH	[illegible]
WESTVIEW	HOUSE CREEK	[illegible]
WESTWOOD	CARY	[illegible]
WESTWOOD	ST MARYS	50
WHEELERS INDUSTRIES	MIDDLE CREEK	117
WHITAKER ANNIE P MRS		660
WHITAKER ELSIE P MRS	ST MARYS	42
WHITAKER HEIRS	ST MARYS	704
WHITE HEIGHTS		
WHITE HOWARD	CARY	[illegible]
WHITE JOHN S		G- 209
WHITE LEROY & PEGGY L	LITTLE RIVER	[illegible]
WHITEHALL TOWNHOUSES	RALEIGH	351
WHITFIELD E S	ST MARYS	[illegible]
WHITLEY PHILLIP R	MARKS CREEK	536
WILDER O E	LITTLE RIVER	
WILDERS GROVE	ST MATTHEWS	[illegible]
WILDWOOD	SWIFT CREEK	[illegible]
WILDWOOD	SWIFT CREEK	[illegible]
WILDWOOD APTS		
WILDWOOD EST INC	LEESVILLE	301
WILDWOOD VALLEY	LEESVILLE	300
WILKINS	HOLLY SPRING	864
WILKINSON R H SR	WAKE FOREST	104
WILL O DEAN	NEUSE	365

SUBDIVISION NAME	TOWNSHIP	MAP NUMBER
[illegible]	ST MARYS	34
[illegible]	WAKE FOREST	250
[illegible]	ST MATTHEWS	410
[illegible]	ST MATTHEWS	467
[illegible]	CARY	25
[illegible]	WAKE FOREST	207
[illegible]	RALEIGH	465
[illegible]	ST MARY	666
[illegible]	PANTHER BRANCH	789
[illegible]	SWIFT CREEK	744
[illegible]	ST MARYS	703
[illegible]	BARTONS CREEK	226
[illegible]	MERCURY	520
[illegible]	ST MARYS	667
[illegible]	LITTLE RIVER	476
[illegible]	RALEIGH	435
[illegible]	RALEIGH	435
[illegible]		574A
[illegible]	ST MATTHEWS	440
[illegible]	CARY	27
[illegible]	MIDDLE CREEK	364
[illegible]	PANTHER BRANCH	824
[illegible]	HOUSE CREEK	351
[illegible]	RALEIGH	F- 27
[illegible]	MARKS CREEK	389
[illegible]	MARKS CREEK	417
[illegible]	RALEIGH	G- 39
[illegible]	WAKE FOREST	231
[illegible]	RALEIGH	406
[illegible]	ST MARYS	665
[illegible]	MIDDLE CREEK	726
[illegible]	ST MATTHEWS	410
[illegible]	CARY	545
[illegible]	LEESVILLE	279
[illegible]	HOUSE CREEK	377
[illegible]	RALEIGH	
[illegible]	SWIFT CREEK	621
[illegible]	SWIFT CREEK	628
[illegible]	ST MATTHEWS	497
[illegible]	ST MATTHEWS	497
[illegible]	RALEIGH	D- 19
[illegible]	RALEIGH	D- 19
[illegible]	HOUSE CREEK	405
[illegible]	RALEIGH	406
[illegible]	RALEIGH	406
[illegible]	RALEIGH	G- 56
[illegible]	RALEIGH	G- 58
[illegible]	CARY	430
[illegible]	RALEIGH	381
[illegible]	RALEIGH	E- 23
[illegible]	HOUSE CREEK	351
[illegible]	SWIFT CREEK	652
[illegible]	MIDDLE CREEK	802
[illegible]	CARY	430
[illegible]	ST MARYS	40
[illegible]	ST MARYS	44
[illegible]	ST MARYS	40
[illegible]	ST MARYS	681
[illegible]	NEW LIGHT	162
[illegible]	NEUSE	325
[illegible]	ST MARYS	36
[illegible]	CARY	594
[illegible]	ST MATTHEWS	439
[illegible]	ST MATTHEWS	468
[illegible]	ST MATTHEWS	439
[illegible]	ST MATTHEWS	468
[illegible]	NEUSE	304
[illegible]	NEUSE	353
[illegible]	LEESVILLE	257
[illegible]	CARY	571
[illegible]	CARY & WHITE OAK	571
[illegible]	WHITE OAK	571
[illegible]	RALEIGH	B- 66
[illegible]	RALEIGH	B- 69
[illegible]	RALEIGH	B-285
[illegible]	RALEIGH BLK	B-285
[illegible]	RALEIGH BLK	B-286
[illegible]	RALEIGH	554
[illegible]	RALEIGH	580
[illegible]	RALEIGH	B- 65
[illegible]	RALEIGH	B- 68
[illegible]		B- 70
[illegible]	RALEIGH	B- 70
[illegible]	RALEIGH	B- 73

SUBDIVISION NAME	TOWNSHIP	MAP NUMBER
WORTHY F S JR	ST MATTHEWS	467
WRENN	WHITE-OAK	8
WYNDFIELD	BARTONS CREEK	260
WYNNEWOOD		549
WYNNEWOOD		576
YATES B JOHN	WHITE OAK	453
YORK CONSTRUCTION CO	RALEIGH	F- 20
YORK J W	HOUSE CREEK	377
YORK J W	RALEIGH	F- 26
YORK J W & R A BRYAN	RALEIGH	D- 43
YORK J W COMMERICAL	RALEIGH	F- 688
YORKSHIRE DOWNS	HOUSE CREEK	406
YORKSHIRE DOWNS	RALEIGH	278
YOUNG FLOYD L	SWIFT CREEK	664
YOUNG H D	BARTONS CREEK	243
YOUNG H D	BARTONS CREEK	244
YOUNG JOHN T	LEESVILLE	243

W A K E C O U N T Y, N O R T H C A R O L I N A

CITY MAP VOLUME - CITY OF RALEIGH - FIFTEENTH EDITION

BLOCK INDEX

MAP INDEX

A - ZONE

BLOCK NO.	MAP NO.
1 TO 4	1
5 TO 6	2
7 TO 10	3
11 TO 14	4
15 TO 16	5
17 TO 20	6
21 TO 22	7
23	8
24 TO 25	9
26 TO 29	10
30	11
31	12
32 TO 34	13
35	14
36 TO 37	15
38	16
39 TO 42	17
43 TO 45	18
46 TO 48	19
49 TO 50, 52	20
51 TO 52	21
53 TO 55	22

BLOCK NO.	MAP NO.
51 NASH SQUARE	23
52 TO 53	24
54 TO 57	25
58 TO 59	26
60 TO 62	27
63 TO 65	28
67 TO 68	29
69 TO 72	30
73 TO 76	31
77 TO 79	32
80 TO 81	33
82 TO 84	34
85 TO 86	35
87 TO 90	36
91 TO 94	37
95	38
96	39
97 TO 100	39
101 TO 104	40
105 TO 106	41
107 TO 110	42

B - ZONE

BLOCK NO.	MAP NO.
1 TO 9	1
10 TO 18	2
19	3
20	4
21 TO 29	5, 5, & 15
30 TO 33	4
34 TO 44	4 & 5
45 TO 47	5
48 TO 48A	6
49	7-12
50	8
51 TO 53	8-12
54 TO 59	8-10 & 8-12
60 TO 63	11
64 TO 65	12
66	13
67 TO 68	14
69	15
70 TO 71	16
72	17
73 TO 74	18
75	19
76 TO 78	20
79	21
80 TO 81	22
82 TO 83	23
84 TO 86	24
87 TO 90	25
91 TO 93	26
94 TO 96	27
97 TO 98	28
99 TO 100	29
101 TO 103	30
104 TO 113	31
114 TO 118	32
119 TO 121	33
122 TO 123	34
124 TO 125	35
126 TO 127	36
128	37
129 TO 130	38
131 TO 132	39
133 TO 134	40
135 TO 136	41
137 TO 138	42

BLOCK NO.	MAP NO.
114 TO 133	23
134 TO 141	24
142	25
144 TO 146	25
149	25
149	12
150 TO 151	25
152 TO 154	14
156	14
157 TO 159	13
160	25
162	14
163	43 & 44
164	44
165 TO 171	45
172 TO 175	46
176A TO 176B	47A
176	47
176A TO 176D	47
177	47 & 69
177A TO 177C	47
U.S. HOUSING GROUP	47A
178	21 & 31
179	31
180	31 & 41

B - ZONE

BLOCK NO.	MAP NO.
181	C-31 & G-31
183	31 & 41
184	31
186 TO 198	32
199 TO 206	32
207 TO 219	33
220 TO 222	26
223	26, 27 & 29
224 TO 225	26 & 29
226	27
227 TO 229	29
230 TO 231	C-31
232 TO 233	C-41
234	42
235 TO 237	41
237A	40A
238 TO 239	41
240	34 & 35
241	32, 33, 38 & 39
242	28 & 33
242	35
242A	37
243	28
244	29
267 TO 269	13
6501 TO 6504	65
6601 TO 6605	66
MAP NO. B-35 TO B-39 (HWY. # 1	
324	70
325 to 327	71
326 to 329	72
Pt 330 & 331	70

BLOCK NO.	MAP NO.
270 TO 278	40
279	40 & 69
280 TO 284	60
284A	63 & 61
285 TO 286	61
285A	64
287	61, 62 & 64
287A	63
287B	64
287C	63 & 64
288	61 & 62
289	61
290 TO 294	62
300 TO 303	50
304	53 & 50
305	50
305A	51
306	50
306A	51 & 52
306B	52
307 TO 309	50
310	51
310A	34
311 TO 315	51
316 TO 322	52
323	69
6701 TO 6702	67
6801 TO 6806	68
Pt. 33	23
334	23

C - ZONE

BLOCK NO.	MAP NO.
1 TO 9	1
10 TO 17	2
20	7
21	8
30 TO 32	11
33 TO 40	12
50 TO 53	21
60 TO 63	31
64 TO 69	32

BLOCK NO.	MAP NO.
70 TO 71	41
PART 72	41 & 42
73	41 & 33
74	42
75	33
76	34
77	36
78	[illegible]
79	[illegible]

C-44 & C-45 See Sub. map

D - ZONE

BLOCK NO.	MAP NO.
1 TO 3	1
PART 4	1 & 2
PART 5	1 & 2
PART 6	1 & 2
7 TO 11	2
12 TO 20	3
21	4
26 TO 30	7
PART 31	7 & 8

BLOCK NO.	MAP NO.
32 TO 35	8
PART 36	8 & 9
37	8 & 9
38 TO 39	9
50 TO 58	15
59 TO 61	16
62 TO 66	17
67	22
68 TO 71	17

D - ZONE

BLOCK NO.	MAP NO.
72 TO 76	18
PART 77	18 & 19
78 TO 87	19
88	3
88 TO 91	21
93 TO 97	21
99 TO 100	22
PART 101	22 & 23
102	23
102A TO 102D	23
104 TO 109	24
110 TO 119	25
120 TO 124	26
125 TO 126	27
130	21
132	23
136 TO 137	34
PART 138	34 & 44
141 TO 145	34
PART 146	35 & 45
PART 147	35 & 45
148 TO 155	35
156 TO 158	36

BLOCK NO.	MAP NO.
159 TO 163	37
165 TO 169	38
170 TO 171	39
PART 172	32 & 33
173 TO 176	32
177	20
178 TO 178A	33
180	D-42, D-47, E-1
181	33
183	42
PART 184	42 & 43
186 TO 189	43
190	44
192 TO 195	44
197 TO 198	44
200	45
202 TO 203	45
204 TO 208	46
209 TO 213	47
214 TO 215	48
216	39 & 48
PART 218	D-48, E-7
250	20

E - ZONE

BLOCK NO.	MAP NO.
PART 1	1 & 11
PART 2	1 & 11
3 TO 5	1
6 TO 10	2
PART 11	D-43, E-3
12	3
16	4
PART 17	4 & 5
18	4
PART 19	4 & 5
20 TO 21	5
23 TO 33A	5
24 TO 25	5
26	6
PART 27	6 & 17
PART 28	6 & 17
29 TO 30	6
31	6 & 7
32	D-48
34 TO 36	8
38 TO 39	8
PART 40	8 & 14
41 TO 45	14
46 TO 49	9
50 TO 54	11
PART 55	12 & 21
56 & 57	12
58	13

BLOCK NO.	MAP NO.
PART 59	3 & 13
PART 61	13 & 22
PART 62	13 & 15
PART 63	3 & 13
64 TO 65	15
PART 65	15 & 16
67 TO 68	15
PART 69	15, 16, 25
71 TO 72	16
PART 73	16, 26
74 TO 76	17
PART 77	5 & 18
78 TO 80	18
83 TO 85	19
90	10
PART 91	40, 43
PART 92	40, 41A
PART 93	28, 41A
94 TO 97	20
101 TO 104	21
105 TO 106	22
PART 107	15 & 22
PART 108	15 & 22
109 TO 110	23
PART 111	23, 24, 31
114 TO 119	24
PART 119	25, 32, 33
120	25

This book is the property of REAL ESTATE DATA, INC and is distributed by REDI under a leasing arrangement requiring return to REDI upon termination of the lease. REDI reserves the right to reclaim this Book if found in the possession of any firm or person where possession was obtained through any unauthorized source

WAKE COUNTY, NORTH CAROLINA

CITY MAP VOLUME - CITY OF RALEIGH - FIFTEENTH EDITION

BLOCK INDEX

E - ZONE

BLOCK NO.	MAP NO.
[illegible]	26
[illegible]	25
[illegible]	26 & 34
[illegible]	26
[illegible]	27
[illegible]	29
[illegible]	27
[illegible]	29 & 34
[illegible]	28 & 29
[illegible]	27
[illegible]	31
[illegible]	31 & 31
[illegible]	31 & 32
[illegible]	31 & 32
[illegible]	33
[illegible]	33
[illegible]	41
164 TO 165	34
PART 166	30 & 34
167 TO 169	30

F - ZONE

BLOCK NO.	MAP NO.
1 TO 9	1
PART 10	F-1, F-2, G-52
[illegible]	2
[illegible]	2
[illegible] TO 29	11
30 TO 37	12
38 TO 43	13
44 TO 49	14
50 TO 52	15
PART 53	15, 16, 2, 3, G-54
PART 54	15 & 16
PART 55	15 & 16
PART 56	15 & 16
57 TO 59	16
60	21
PART 61	21 & 23
62	21
PART 63	21 & 23
64 TO 65	21
PART 66	21 & 22
67 TO 69	22
PART 70	21, 22, 23
PART 71	23 & 32
72 TO 73	23
74 TO 77	24
78 TO 82	25
PART 83	25 & 28
[illegible]	25
84 TO 85	27
86	30
86A	17

BLOCK NO.	MAP NO.
PART 170	30 & 34
171 TO 174	36
175	35
177 TO 179	37
PART 179	37 & 38
180 TO 182	41
183 TO 184	38
185	39
186 TO 192	35
193 TO 198	42, 44, 45
199	45
200 TO 201	51
202	52
203	51
PART 204	51 & 52
205	52
PART 210	33 & 50
225 TO 278	60
279	42 & 43 & 44
280	45
PART 281	62 & 63
PART 284	64 & 65 & 66
285	69
286	70
287	71, 72
288	71, 72, 73, 74, 75
288B	19 & 20
289	19
89 TO 90	27
91 TO 92	29
93 TO 96	26
97 TO 98	28 & 29
99 TO 104	18
PART 105	31 & 41
106	31 & 41
107 TO 109	31
PART 109	31 & 32
PART 111	31, 32 & 42
PART 112	32 & 42
PART 113	32 & 42
114	32
PART 115	33 & 33
PART 116	33 & 45
117 TO 119	33
PART 120	33, 32 & 45
121 TO 122	33
126	37A
PART 127	34 & 35
128	24A & 34
129	35
130	36
132	44
133 TO 134	41
PART 136	42 & 43
137	41 & 57
138 TO 139	43
140 TO 141	45

F - ZONE

BLOCK NO.	MAP NO.
143	47
144	46
144A	37
145	47
146	48
PART 147	49 & 49
147A	48, 49 & 50
148	49
149	50

BLOCK NO.	MAP NO.
PART 150	49 & 51
PART 151	49 & 51
152	51
153	52
154	51 & 52
160 TO 161	55
162	55 & 56
172 TO 175	38
176	[illegible]
177	[illegible]

G - ZONE

BLOCK NO.	MAP NO.
1 TO 15	1
16 TO 19	2
21 TO 30	2
31 TO 47	3
48 TO 55	4
56 TO 59	5
PART 60	5 & 7
61	7
PART 62	7 & 8
PART 63	8, 9 & 13
64	7A, 7B & 8
65 TO 66	6
PART 67	6 & 6A
68 TO 69	6
71	6A
PART 72	6B & 19
72A	19
72B	20 & 21
PART 73	6B & 19
73A	19
74	6B
74A	19
75	9
75A	7
PART 77	10, 11 & 12
PART 77A	14 & 20A
78	12
78A	20A
78B TO 78C	20B
79	12
80 TO 88	15
89 TO 96	16
97 TO 106	17
PART 107	17 & 18
108 TO 110	17
111 TO 113	18
115	13
JOHN S. WHITE	20B
130 TO 139	31
140	32
142 TO 145	22
PART 146	52 & 42

BLOCK NO.	MAP NO.
147 TO 149	32
150 TO 160	33
PART 161	33 & 34
PART 162	33 & 34
163 TO 165	34
PART 166	18 & 34
167 TO 170	34
PART 171	18 & 34
173 TO 178	35
180A TO 180C	39A
180 TO 186	39
187	36
188	38
189	36 & 38
189A	36
190	38
191	39
192	37 & 39
193	36
194 TO 196	37
197 TO 198	40
PART 199	40 & 48
200 TO 207	41
208	31 & 41
209	42
210	32
212 TO 213	42
215 TO 221	43
222 TO 230	44
PART 231	44 & 45
PART 232	44 & 45
PART 233	44 & 45
234 TO 239	45
241	46
241A	48
PART 242	46, 47 & 33
242A	48
PART 243	37, 46 & 47
244	46
246	36A
247	36
247A TO 247B	36A

BLOCK NO.	MAP NO.
248	36A
248A TO 248B	36A
249 TO 249X	47
250 TO 254	51 & 52
255 TO 259	52
PART 260	53 & 54
PART 261	53 & 54
262 TO 263	53
264 TO 269	55
271	57
272	57 & 59
276	59
277 TO 279	56
280	58
281 TO 282	56
283	58
284	59
285 TO 289	58
290 TO 292	59
293 TO 294	60

BLOCK NO.	MAP NO.
295	59
296	60
298 TO 301	60
PART 302	60 & 61
303 TO 304	61
305 TO 306	62
307 TO 309	63
320 TO 321	36A
322	47A
323 TO 325	36B
326	47A
327	59, 64 & 65
328	47A & 47B
329	47B
331 TO 332	47B
333	47A
334	66
335	46
336	67
337	47B
338	67