REDI
Real Estate Data, Inc.
®

Real Estate Atlas of Wake County, North Carolina

OVERALL TABLE OF CONTENTS

MAP VOLUME 2

	PAGE NUMBER
EXPLANATION SECTION	A
COUNTY INDEX MAP	B
FIRE DISTRICT MAP	C
COUNTY AERIAL/MAP VOLUME INDEX MAP WITH INDIVIDUAL PRICE LIST	D
SUBDIVISION INDEX	E
COUNTY MAPS	1

This book is the property of REAL ESTATE DATA, INC. and is distributed by REDI under a leasing arrangement requiring return to REDI upon termination of the lease. REDI reserves the right to reclaim this book if found in the possession of any firm or person where possession was obtained through any unauthorized source.

Copyright ©
All Rights Reserved

REDI
Real Estate Data, Inc.

Corporate Headquarters
2398 N.W. 119th St.
Miami, Florida 33167
305 - 685-5731

Explanation and Use Sheet for Wake County, North Carolina

CO. MAP 12

SAMPLE (PARTIAL) COUNTY INDEX MAP

County Map Number
Street Name
County Map Boundary
Township Name
City Name
Township Boundary

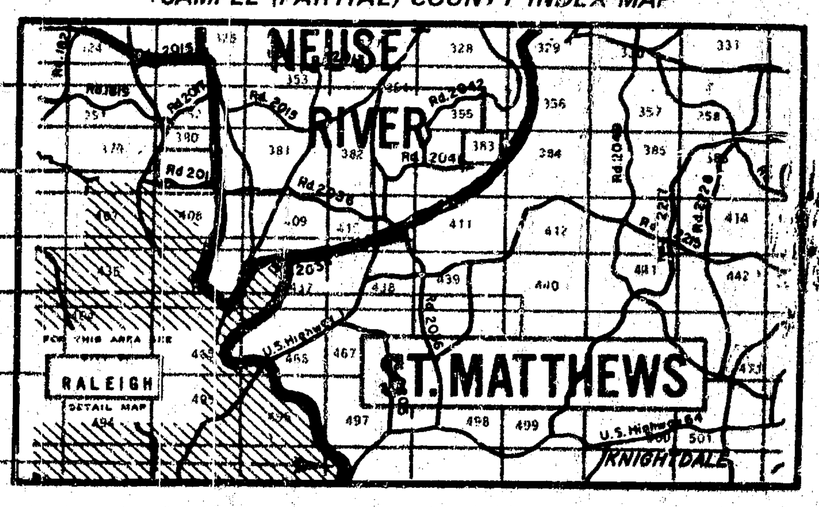

SAMPLE (PARTIAL) COUNTY TAX MAP

County Map Number
Acreage
Subdivision Lot Number
Lot Size
Street Name
Assessors Lot Number
Owners Name

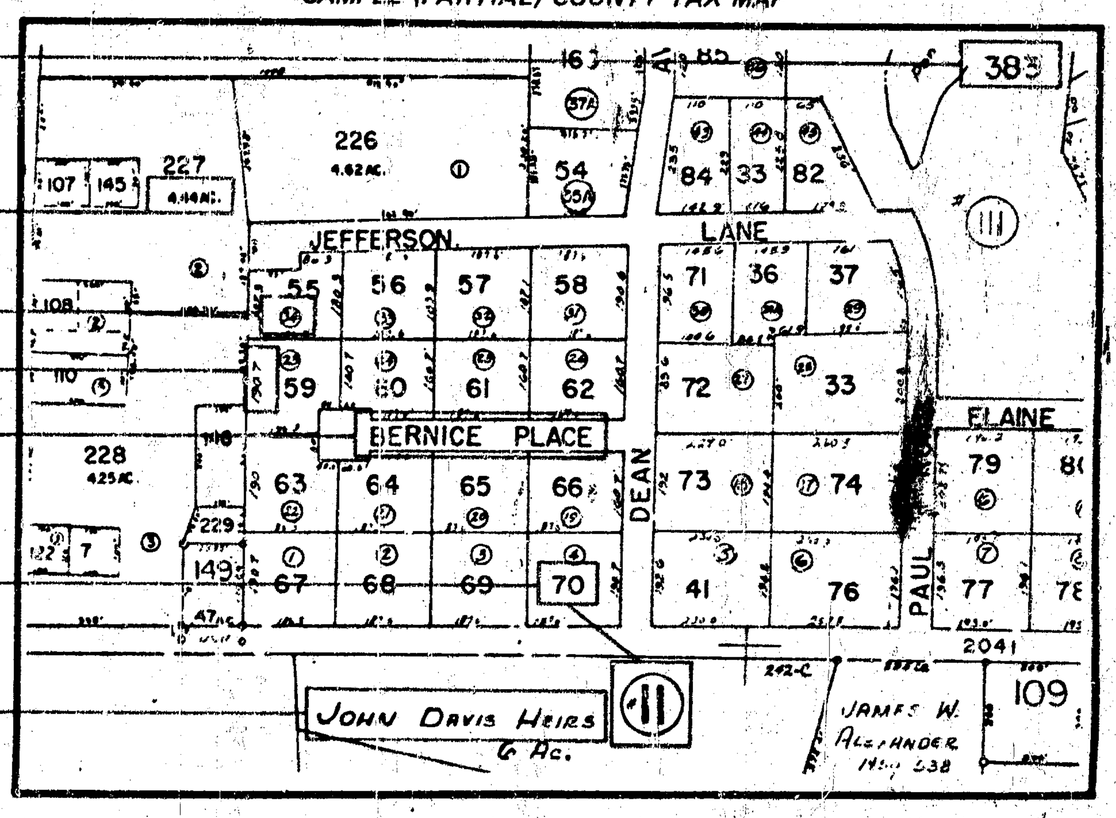

USE OF THE COUNTY MAP VOLUMES

1. LOCATE THE GENERAL AREA OF INTEREST ON THE COUNTY INDEX MAP, PAGE 'B', AND NOTE THE COUNTY MAP NUMBER.
2. COUNTY MAPS ARE ARRANGED IN NUMERICAL SEQUENCE BEGINNING ON PAGE '1' IN MAP VOLUME 2. IN THE PROPER VOLUME, FOLLOW SEQUENCE TO THE MAP NUMBER INDICATED.
3. LOCATE SPECIFIC PARCEL OF INTEREST AND NOTE THE COUNTY MAP NUMBER AND THE ASSESSORS LOT NUMBER.
4. TO LOCATE OWNERSHIP INFORMATION, REFER TO THE "USE OF THE COUNTY GEOGRAPHICAL OWNERSHIP SECTION" EXPLANATION.

SAMPLE SUBDIVISION INDEX
(Listed Alphabetically by Subdivision Name)

Subdivision Name
Township Name
City Map Number
County Map Number

~~MANOR RIDGE~~	SWIFT CREEK	723
MAPLEWOOD FOREST	ST MARYS	580
~~MAPLEWOOD FOREST~~	~~ST MARYS~~	~~607~~
MARCOM J L	~~CARY~~	430
~~MARCOM SALLY~~	SWIFT CREEK	574
MARKWOOD	MEREDITH	434
MARTIN E B SR	LITTLE RIVER	292
MARTIN HOMES	RALEIGH	549
~~MARTIN J B~~	~~RALEIGH~~	~~8- 474~~
MARTIN ROBERT L JR	RALEIGH	8- 12
MARTINDALE	BARTONS CREEK	241
MASTERTON DON ALAN	SWIFT CREEK	602
MAYNARD W C	ST MATTHEWS	581
MCCONNELL JR & JAMES M KINGSY	RALEIGH	431
MCCULLERS PINE	MIDDLE CREEK	745
~~MCCULLERS PINES~~	~~SWIFT CREEK~~	~~746~~
MCCULLERS PINES	SWIFT CREEK	766
MCCULLERS S M	MARKS CREEK	~~614~~

USE OF THE SUBDIVISION INDEX

(WHEN SUBDIVISION NAME IS KNOWN)

1. REFER TO THE SUBDIVISION INDEX BEGINNING ON PAGE 'E'.
2. FOLLOW ALPHABETICAL SEQUENCE TO SUBDIVISION NAME OF INTEREST AND NOTE EITHER THE COUNTY MAP NUMBER OR THE CITY ZONE MAP NUMBER.
3. TO LOCATE MAP ON WHICH THE SUBDIVISION IS SHOWN, REFER TO THE EXPLANATION FOR THE USE OF THE APPROPRIATE VOLUME.

This book is the property of REAL ESTATE DATA, INC. and is distributed by REDI under a leasing arrangement requiring return to REDI upon termination of the lease. REDI reserves the right to reclaim this book if found in the possession of any firm or person where possession was obtained through any unauthorized source.

A

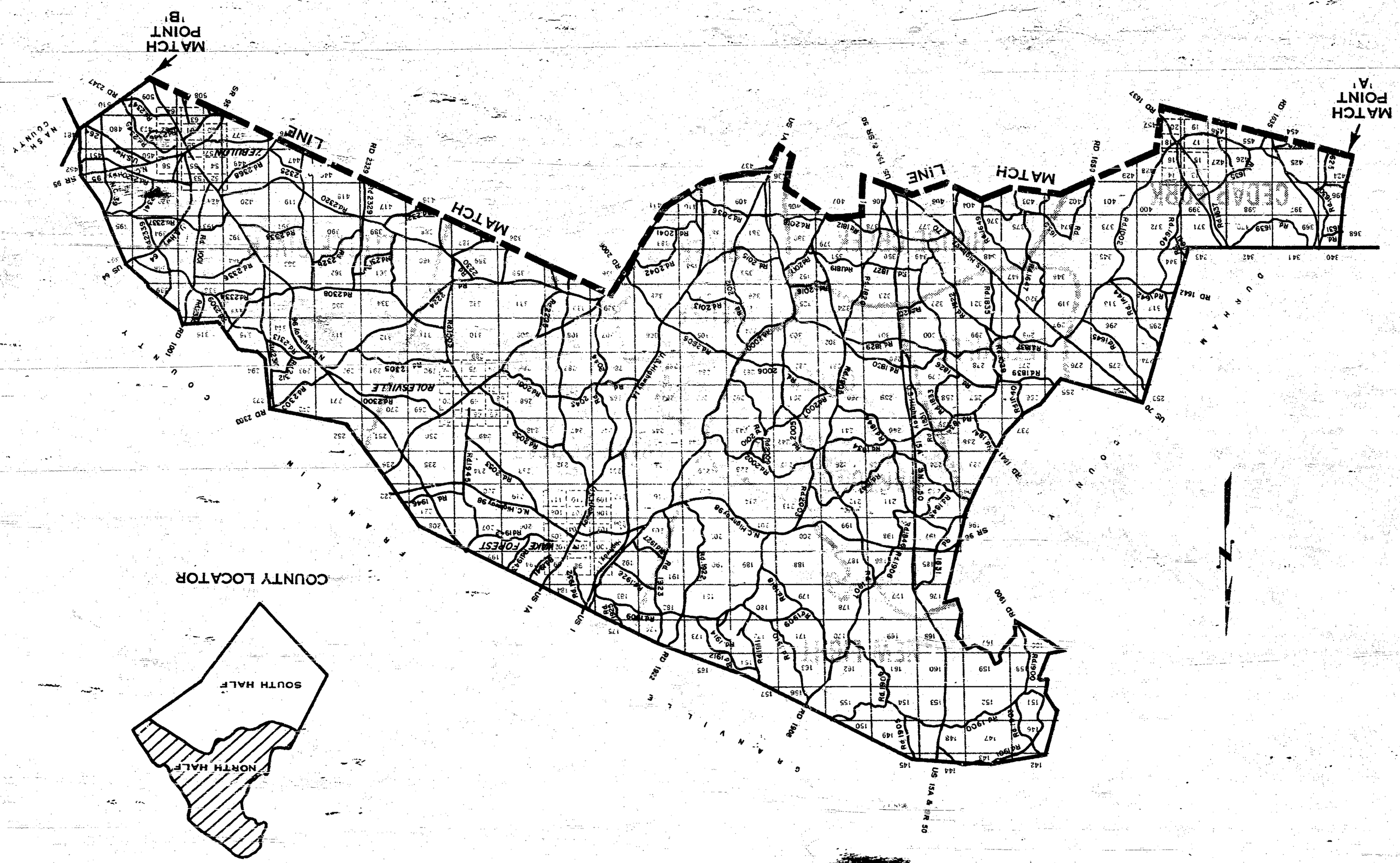

WAKE COUNTY, NORTH CAROLINA — 14

B

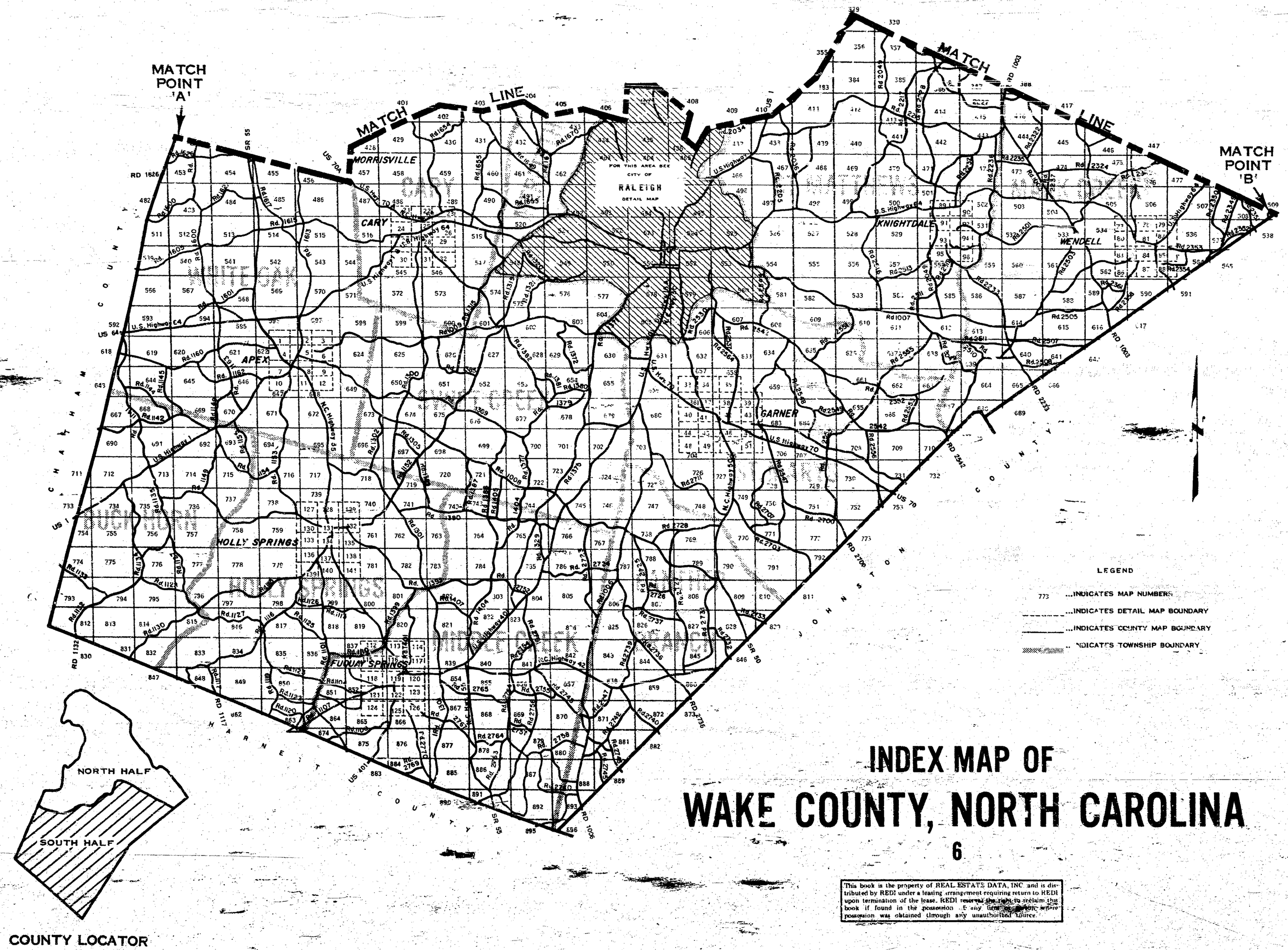

INDEX MAP OF
WAKE COUNTY, NORTH CAROLINA

6

This book is the property of REAL ESTATE DATA, INC and is distributed by REDI under a leasing arrangement requiring return to REDI upon termination of the lease. REDI reserves the right to reclaim this book if found in the possession of any firm or person where possession was obtained through any unauthorized source.

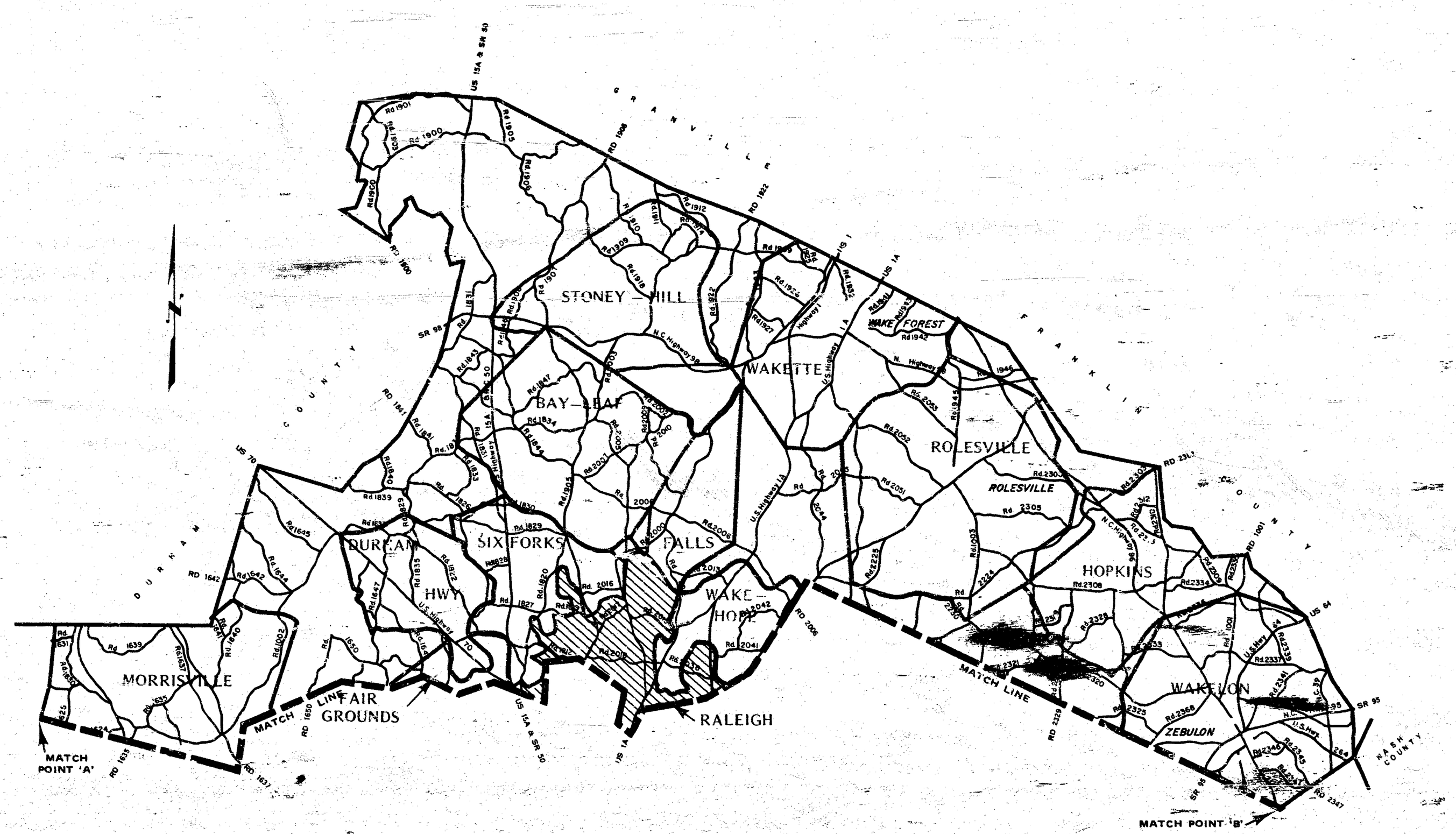

WAKE COUNTY, NORTH CAROLINA — 1

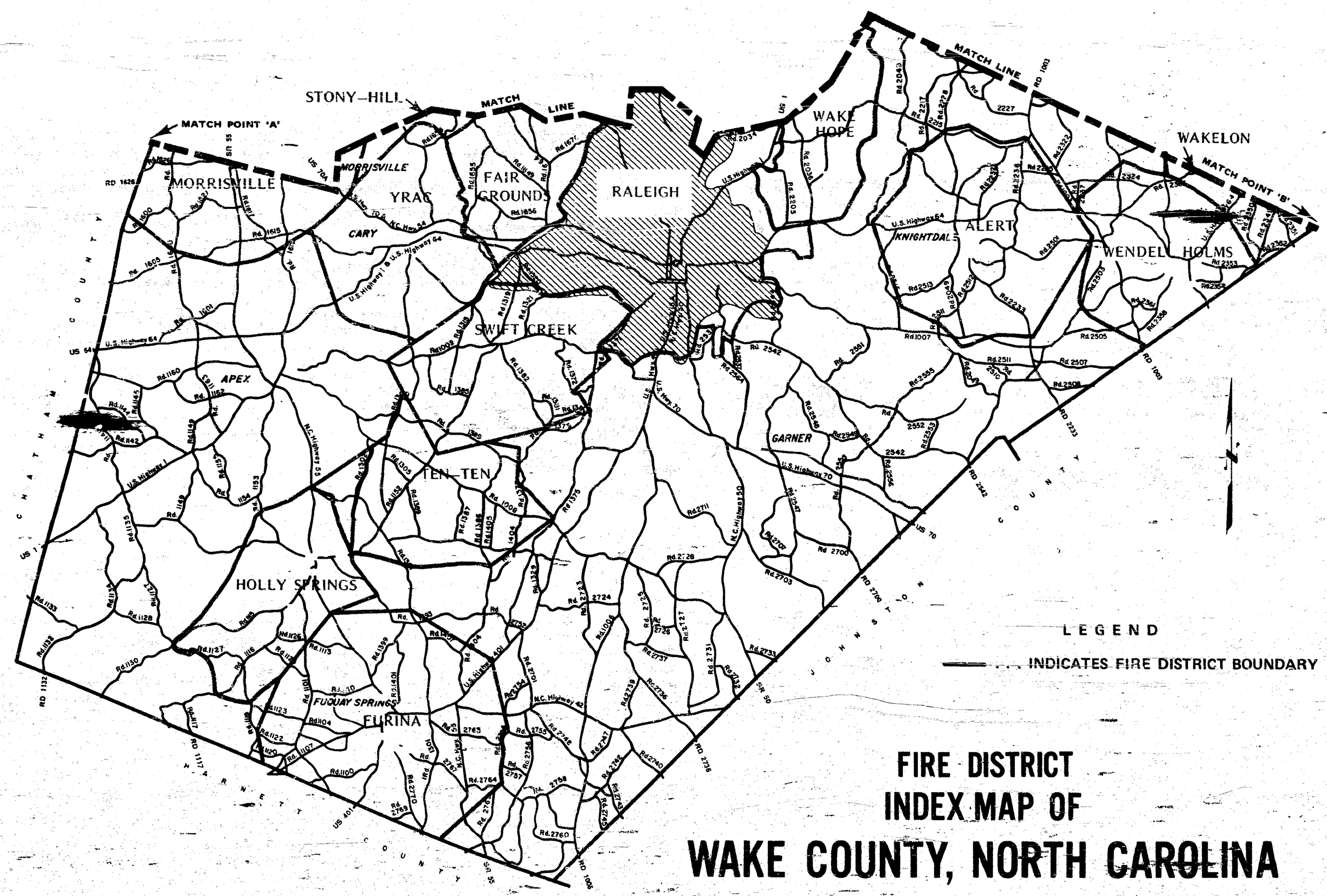

LEGEND

INDICATES FIRE DISTRICT BOUNDARY

FIRE DISTRICT INDEX MAP OF WAKE COUNTY, NORTH CAROLINA

This book is the property of REAL ESTATE DATA, INC. and is distributed by REDI under a leasing arrangement requiring return to REDI upon termination of the lease. REDI reserves the right to reclaim this book if found in the possession of any firm or person where possession was obtained through any unauthorized source.

ADDITIONAL COPIES OF THE AERIALS AND MAPS ARE AVAILABLE

CUSTOMER PRICE LIST
(Current aerial atlas customers only)

		REGULAR PAPER	PHOTO PAPER (GLOSSY)
INDIVIDUAL COPIES	AERIALS	$ 7.50	$10.00
	MAPS	$ 3.75	$ 5.00
EIGHT OR MORE INDIVIDUAL COPIES	AERIALS	$ 5.00	$ 7.00
	MAPS	$ 2.75	$ 3.50
ADDITIONAL COPIES SAME ITEM	AERIALS	$ 3.00	$ 4.00
	MAPS	$ 1.00	$ 2.00

$5.00 MINIMUM CHARGE ON EACH ORDER DOES NOT INCLUDE TAX, POSTAGE AND HANDLING. PLEASE ORDER THE MINIMUM AMOUNT IN MERCHANDISE OR THE ADDITIONAL CHARGE WILL BE ADDED.

NON CUSTOMER PRICE LIST

		REGULAR PAPER	PHOTO PAPER (GLOSSY)
INDIVIDUAL COPIES	AERIALS	$10.00	$20.00
	MAPS	$ 5.00	$10.00
EIGHT OR MORE INDIVIDUAL COPIES	AERIALS	$ 7.00	$14.00
	MAPS	$ 3.50	$ 7.00
ADDITIONAL COPIES SAME ITEM	AERIALS	$ 3.00	$ 4.00
	MAPS	$ 1.00	$ 2.00

$10.00 MINIMUM CHARGE ON EACH ORDER DOES NOT INCLUDE TAX, POSTAGE AND HANDLING. PLEASE ORDER THE MINIMUM AMOUNT IN MERCHANDISE OR THE ADDITIONAL CHARGE WILL BE ADDED.

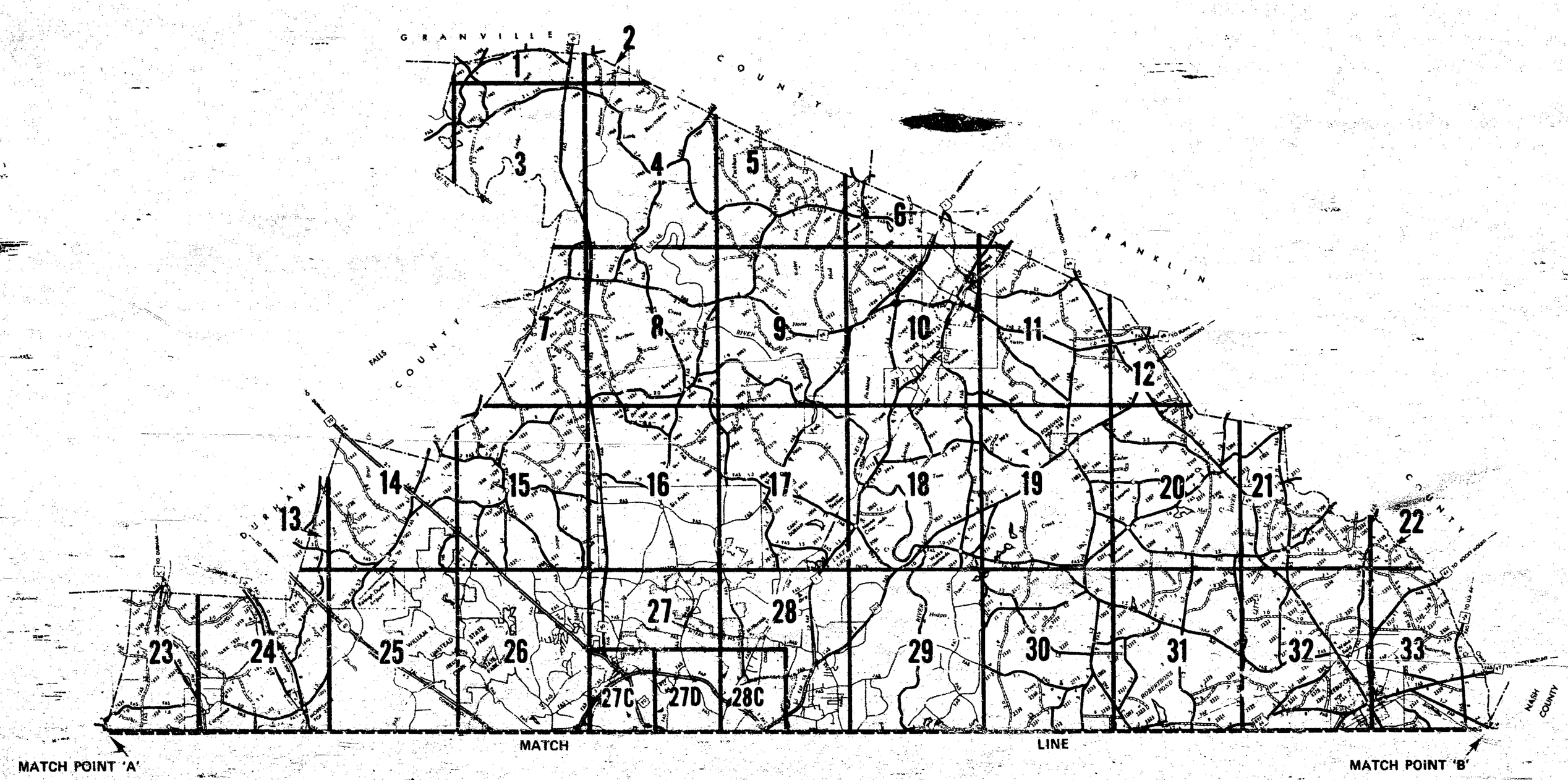

WAKE COUNTY, NORTH CAROLINA — CO. MAP

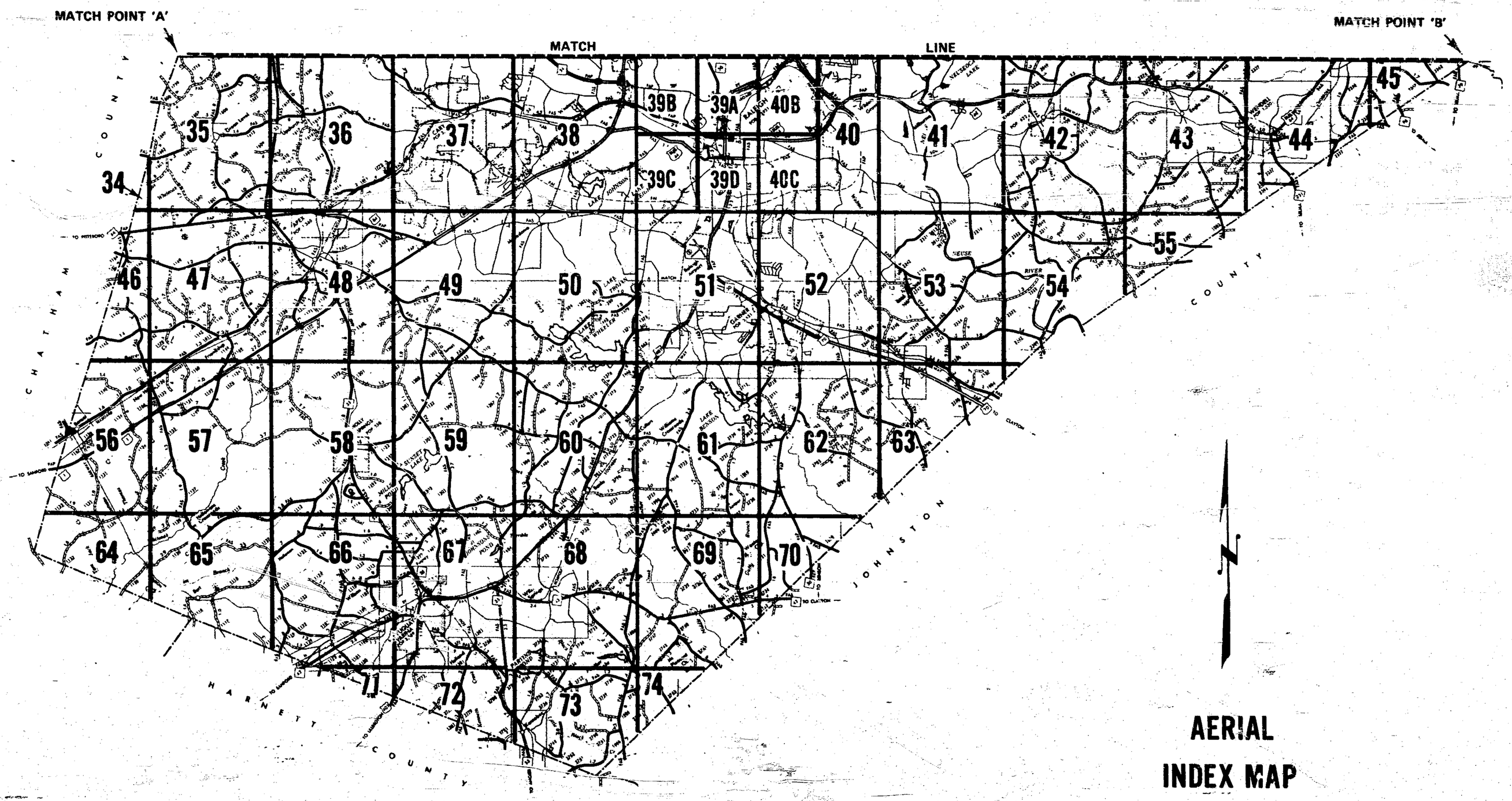

LEGEND

22 . . . INDICATES MAP PAGE NUMBER

____ . . . INDICATES MAP PAGE BOUNDARY

AERIAL INDEX MAP OF WAKE COUNTY NORTH CAROLINA

This book is the property of REAL ESTATE DATA, INC. and is distributed by REDI under a leasing arrangement requiring return to REDI upon termination of the lease. REDI reserves the right to reclaim this book if found in the possession of any firm or person where possession was obtained through any unauthorized source.

WAKE COUNTY, NORTH CAROLINA
COUNTY MAP VOLUME
SUBDIVISION INDEX

SUBDIVISION NAME	TOWNSHIP	MAP NUMBER
ADAMS HENRY R	CARY	24
ADAMS HERBERT LEE	SWIFT CREEK	702
ADAMS J R	NEUSE	437
ADAMS JOHN R	NEUSE	409
ADAMS JOHN R	NEUSE	437
ADAMS JOHN T	MIDDLE CREEK	116
ADAMS SINGLETON	RALEIGH	437
ADAMS T FLOYD	WHITE OAK	
ADCOCK L	MIDDLE CREEK	866
AETNA CONSTRUCTION CO	HOUSE CREEK	324
AETNA CONSTRUCTION CO	HOUSE CREEK	351
AHSLEY PARK	RALEIGH	379
AHSLEY PARK	RALEIGH	408
AIKEN PARKWAY	MIDDLE CREEK	120
AIR PARK	CEDAR FORK	319
AIR-PORT HEIGHTS	CEDAR FORK	297
ALANDA	HOUSE CREEK	347
ALDERMAN D B	MIDDLE CREEK	805
ALDRIGHT MARGARET C	ST MARYS	632
ALEXANDER JOHN M	RALEIGH	E- 16
ALEXANDER M A SR	ST MARYS	36
ALLEN B C	HOUSE CREEK	297
ALLEN BROTHERS	WHITE OAK	7
ALLEN C H	ST MARYS	36
ALLEN CALLIE	ST MARYS	36
ALLEN L D MRS	ST MATTHEWS	497
ALLEN L J	ST MATTHEWS	497
ALLEN MAMIE M	ST MATTHEWS	497
ALLEN ROBERT & JULIA	ST MARYS	657
ALLEN W P JR	NEUSE	327
ALLEN W RAYMOND	CARY	574
ALLENTOWN	NEUSE RIVER	306
ALPINE ESTATES	ST MARYS	684
ALPINE FOREST	BARTONS CREEK	241
ALS ACRES	WAKE FOREST	66
ALSTON SULA	WAKE FOREST	233
ALSTONBURG	WAKE FOREST	287
ALSTONLAND	WAKE FOREST	105
AMANDA DEVELOPMENT	RALEIGH	B- 69
AMBURN JOHN L	RALEIGH	466
AMERIKAN NATIONAL RED CROSS	RALEIGH	525
AMMONDALE	RALEIGH	351
AMMONDALE	RALEIGH	352
AMMONS J M	RALEIGH	463
AMMONS J M	RALEIGH	493
ANDERSON HEIGHTS	RALEIGH	F- 23
ANDERSON HEIGHTS	RALEIGH	F- 33
ANDERSON JOHN H	RALEIGH	F-ZONE
ANDREWS R B & L L	RALEIGH	F- 23
ANDREWS R B & L L	RALEIGH	F- 33
ANGLEVIEW ACRES	MARKS CREEK	590
ANGUS LTD	RALEIGH	297
ANNANDALE EAST	CARY	599
ANNANDALE EAST	CARY	625
APPELTON ACRES	CARY	458
APPLECROSS TOWNHOMES	CARY	571
APPLECROSS TOWNHOMES	WHITE OAK	571
APPOLLO HEIGHTS	RALEIGH	553
APPOLLO HEIGHTS	RALEIGH	580
APRIL COURT	ST MARYS	751
ARNOLD HILLS NORTH	BARTONS CREEK	211
ARNOLD ORIS	ST MATTHEWS	438
ARNOLD PEARL MRS & MISS & MISS MAE	ST MATTHEWS	438
ARNOLD-LOVE	RALEIGH	434
ARROWOD HILLS	SWIFT CREEK	673
ARROWOD HILLS	SWIFT CREEK	677
ARROWOOD HILLS	SWIFT CREEK	677
ASHBURN J E & MILDRED P	CARY	
ASHBURY PARK	RALEIGH	520
ASHBURY PARK	RALEIGH	548
ASHEBROOK	HOUSE CREEK	352
ASHEBROOK	HOUSE CREEK	380
ASHLEY HILLS	MARK CREEK	586
ASHLEY HILLS	MARKS CREEK	386
ASHTON HILLS	MIDDLE CREEK	866
ASHWORTH	CARY	31
ASHWORTH RALPH M	CARY	31
ATHENA WOODS	RALEIGH	548
ATKINS A R	RALEIGH	604
ATKINS E W		278
ATKINS LILLIE D	SWIFT CREEK	
ATLANTIC COASTLINE R R CO		
AUSTIN DEV CO	RALEIGH	409
AUSTIN HENRY DWIGHT	ST MARYS	50
AVERY DORMAN	ST MARYS	38
B & H ENTERPRIZES INC	RALEIGH	549
B & H ENTERPRIZES INC	RALEIGH	576
BAGWED E G	RALEIGH	
BAGWELL & MT VERNON PARK	MEREDITH	520
BAILEY BARLOW BERRY & SPIKES	LEESVILLE	277
BAILEY D T	MARKS CREEK	78
BAILEY D T	MARKS CREEK	79
BAILEY SARLOW BERRY & SPIKES	LEESVILLE	277
BAILEY SARLOW BERRY & SPIKES	LEESVILLE	278
BAINBRIDGE	ST MARYS	50
BAINBRIDGE	ST MARYS	51
BAINBRIDGE	ST MARYS	705
BAIRD WILLIE H	MIDDLE CREEK	878
BAKERS LANDING AT GREYSTONE	HOUSE CREEK	323
BAKERSFIELD	SWIFT CREEK	652
BALLENTINE C A	MIDDLE CREEK	802
BALLENTINE C A	MIDDLE CREEK	821
BANKS E B	MIDDLE CREEK	804
BANKS REALTY CO	ST MARYS	680
BARBER JOE W	RALEIGH	E- 26
BARBOUR SWADE	ST MARYS	731
BARBOUR SWADE E JR	ST MARYS	731
BARCLAY DOWNS	ST MATTHEWS	528
BARCLAY DOWNS	ST MATTHEWS	556
BAREFOOT A C	CARY	519
BAREFOOT A C	CARY	547
BAREFOOT SHELDON L	BARTONS CREEK	240
BARKLEY WILLIAM H	ST MARYS	606
BARRINGTON CLYDE	ST MATTHEWS	454
BARRINGTON CLYDE	ST MATTHEWS	610
BARRINGTON WOODS	BARTONS CREEK	303
BARROW J K	LITTLE RIVER	395
BARTZ ERVIN & WIFE	WAKE FOREST	307
BASHFORD J C	BARTONS CREEK	224
BASHFORD J C	LEESVILLE	224
BASHFORD J C	RALEIGH	C- 21
BASS CHARLES	WF	107
BATCHELOR M A & MABEL C	RALEIGH	326

SUBDIVISION NAME	TOWNSHIP	MAP NUMBER
BATTS J H	RALEIGH	604
BATTS NATHAN W	ST MATTHEWS	410
BAUGOM C D & WIFE	ST MATTHEWS	
BAYLEAF FOREST	BARTONS CREE	281
BAYLEAF RIDGE	BARTONS CREEK	212
BAYLEAF TRAIL	BARTONS CREEK	240
BAYLEAF-FALLS PARK	BARTONS CREEK	228
BAYTREE	BARTONS CREEK	260
BAYTREE	BARTONS CREEK	281
BEACHUM	ST MATTHEWS	561
BEACHWOOD PARK	ST MATTHEWS	610
BEACON LAKE	ST MATTHEWS	497
BEACON LAKE	ST MATTHEWS	526
BEARCLIFF	ST MARYS	45
BEARD SALLY	MIDDLE CREEK	741
BEARD SALLY	MIDDLE CREEK	763
BEARD VERONA BLALOCK MRS	MIDDLE CREEK	841
BEASLEY H N	HOLLY SPRINGS	695
BECKANA	RALEIGH	434
BEECHWOOD	HOUSE CREEK	406
BEECHWOOD	ST MATTHEWS	610
BELL VICTOR C JR	ST MARYS	704
BELL VICTOR C JR	ST MARYS	705
BELL VICTOR C JR	ST MARYS	748
BELLAIR SUB	ST MARYS	
BELLE MEADE	ST MARYS	677
BELLEVUE TERRACE	RALEIGH	435
BELMONT ESTATES	MIDDLE CREEK	765
BELVIDERE PARK	RALEIGH	G- 56
BELVIDERE TERRACE	MIDDLE CREEK	123
BENNETT JOHN G	SWIFT CREEK	604
BENSON CLIFTON L	RALEIGH	F- 1
BENSON WM	LEESVILLE	257
BENT CREEK	HOUSE CREEK	351
BENTLEY WOODS	NEUSE RIVER	355
BENTON W L	MIDDLE CREEK	804
BENTWINDS	MIDDLE CREEK	221
BENTWINDS	MIDDLE CREEK	802
BENTWINDS COMMUNITY	MIDDLE CREEK	802
BERKSHIRE DOWNS	NEUSE RIVER	328
BERKSHIRE DOWNS	NEUSE RIVER	355
BERRY EDWARD LEWIS & COIT RAY	BARTONS CREEK	211
BERRY ERNEST B	BARTONS CREEK	282
BERRY J A	CARY	487
BERRY INDUSTRIAL CENTER	RALEIGH	521
BETTS H F	HOLLY SPRINGS	
BILLINGS MRS C M	NEUSE RIVER	409
BILTMORE HILLS	RALEIGH	B- 51
BILTMORE HILLS	RALEIGH	B- 52
BIRCHWOOD HILLS	HOUSE CREEK	406
BIRCHWOOD HILLS EST	RALEIGH	406
BISHOP DAVID M	RALEIGH	436
BLACKBURN ROBERT C	CEDAR FORK	297
BLACKHORSE RUN	BARTONS CREEK	210
BLACKHORSE RUN	BARTONS CREEK	223
BLACKHORSE RUN	BARTONS CREEK	224
BLACKHORSE RUN	BARTONS CREEK	238
BLACKHORSE RUN	BARTONS CREEK	239
BLAIR HILLS	MARKS CREEK	589
BLAIR HILLS	MARKS CREEK	590
BLAKE PHILLIP W	RALEIGH	502
BLALOCK J W	MIDDLE CREEK	587
BLALOCK J W	MIDDLE CREEK	842
BLALOCK J W	PAN BR & MID CR	824
BLALOCK L W MRS	ST MARYS	680
BLALOCK N E	MIDDLE CREEK	324
BLENHEIM PLACE	RALEIGH	434
BLUE RIDGE ORCHARDS	MEREDITH	433
BLUE RIDGE VIEWS	RALEIGH	462
BLUEBERRY FOREST	MEREDITH	433
BLUERIDGE VILLAGE	RALEIGH	432
BLVD PARK		521
BOARD OF EDUCATION	RALEIGH	365
BOBBITT G E & ASSOCIATES	ST MARYS	36
BOLING & RAWLINGS PROP	BUCHHORN	
BOLING J K & J M FARLOW	ST MARYS	702
BOLOS GEORGE		
BOLTON LAND	RALEIGH	E- 10
BONNELL PATIO HOMES	CARY	572
BOSTIAN PROP	RALEIGH	463
BOULEVARD PARK	RALEIGH	521
BOWLING DONALD J	PANTHER BRANCH	844
BOWLING HEIGHTS	CARY	572
BRADSHAW CHARLES W	RALEIGH	A- 25
BRADDEN JAMES P & HILDA P	NEW LIGHT	148
BRANDON STATION	LEESVILLE	300
BRANDON STATION	LEESVILLE	301
BRANDYWINE	BARTONS CREEK	227
BRASWELL & WIFE	CARY	
BRAXTON VERNON W PROP OF	SWIFT CREEK	697
BRENTWOOD ADD	RALEIGH	437
BRENTWOOD ADDITIONS	ST MATTHEWS	437
BRENTWOOD EST	ST MATTHEWS	437
BRENTWOOD EST	ST MATTHEWS	466
BRENTWOOD ESTS	ST MATTHEWS	438
BRENTWOOD PARK SITE	RALEIGH	437
BRENTWOOD SQUARE		373
BRENTWOOD SQUARE		437
BRENTWOOD TODAY	RALEIGH	438
BRENTWOOD TODAY	ST MATTHEWS	438
BRENTWOOD VILLAS	ST MATTHEWS	438
BREWER ELLEN DOZIER	RALEIGH	F- 41
BRIARCLIFF	CARY	407
BRIARCLIFF	CARY	545
BRIARCLIFF	CARY	572
BRIARCLIFF APARTMENTS	CARY	572
BRIARWOOD	RALEIGH	378
BRIARWOOD II	RALEIGH	378
BRIARWOOD II	RALEIGH	379
BRIDGES CHARLOTTE	PANTHER BRANCH	805
BRIDGES OLEY	ST MATTHEWS	582
BRILAW HEIGHTS	NEUSE RIVER	410
BRINKLEY W W	NEW LIGHT	142
BRITT B B	PANTHER BRANCH	790
BRITT PEARL	PANTHER BRANCH	789
BROADEN JAMES P & HILDA P	NEW LIGHT	148
BROOKDALE EST	ST MATTHEWS	585
BROOKHAVEN	HOUSE CREEK	349
BROOKHAVEN	HOUSE CREEK	350
BROOKHAVEN	HOUSE CREEK	377
BROOKPARK	ST MARYS	45
BROOKRIDGE EST	SWIFT CREEK	651
BROOKS FRANCES	SWIFT CREEK	624

E

WAKE COUNTY, NORTH CAROLINA
COUNTY MAP VOLUME
SUBDIVISION INDEX

SUBDIVISION NAME	TOWNSHIP	MAP NUMBER
BROOKS LEAND	NEUSE RIVER	383
BROOKWOOD	ST MATTHEWS	467
BROOKWOOD	SWIFT CREEK	724
BROOKWOOD HOMES	NEUSE RIVER	325
BROWN PLACE	ST MATTHEWS	416
BROWNFIELD PATIO HOMES	CARY	572
BRYAN PAUL L	ST MARYS	770
BRYAN R J	ST MARYS	
BRYANT CORP	HOUSE CREEK	316
BUCK-MAR	RALEIGH	549
BUCK-MAR KENTWOOD	RALEIGH	549
BUCHANAN J H	BUCKHORN	734
BUCKINGHAM	SWIFT CREEK	624
BUCKINGHAM	WHITE OAK	623
BUCKINGHAM	WHITE OAK	624
BUD-EL ACRES	CARY	488
BULLEIGH	RALEIGH	G- 26
BUENA VISTA	ST MATTHEWS	581
BUFFALOE	ST MATTHEWS	438
BUFFALOE DR J S	ST MARYS	749
BUFFALOE JOHN JR & LACY	SWIFT CREEK	604
BUFFALOE LACY	SWIFT CREEK	654
BULLARD BERN F	RALEIGH	549
BULLARD BERN F	RALEIGH	550
BULLARD BERN OFFICE CTR	CARY	8
BULLARD BERN OFFICE CTR	CARY	519
BUNKER HILL	MIDDLE CREEK	804
BUNN LAKE	LITTLE RIVER	395
BUNN LAKE ESTS	LITTLE RIVER	395
BURCH	MEREDITH	433
BURLINGTON INDUSTRIES	WAKE FOREST	285
BURNETTE J A	MIDDLE CREEK	768
BURNSIDE	MIDDLE CREEK	764
BURNSIDE	MIDDLE CREEK	765
BURTROSE	CARY	30
BURTROSE	CARY	31
BURTROSE	CARY	545
BUTLER H BRUCE		45
BYRUM C C	WAKE FOREST	290
BYRUM E J	BARTONS CREEK	239
CABLE CARTER A & SALLIE J	BARTONS CREEK	246
CAIN B R	MEREDITH	520
CALENDER	NEUSE	410
CALFEE J F	CARY	32
CAMBRIDGE ONE & TWO	LEESVILLE	300
CAMBRIDGE WOODS OF KILDAIRE FARMS	CARY	572
CAMBRIDGE 3	LEESVILLE	300
CAMBRIDGE 4 & 5	LEESVILLE	300
CAMELOT	ST MARYS	729
CAMELOT	ST MARYS	730
CAMERON VILLAGE	RALEIGH	492
CAMERON VILLAGE CONDO	RALEIGH	D- 32
CAMERON VILLAGE CONDOS	RALEIGH	D- 20
CAMERON VILLAGE OFFICE PARK	RALEIGH	E- 3
CAMLEY HILLS	MEREDITH	433
CAMPBELL WARNER	MEREDITH	520
CANADERO	HOUSE CREEK	347
CANDLEWICK	MARKS CREEK	444
CANDLEWICK	MARKS CREEKS	444
CANNADY WILLIE & VIOLA	HOUSE CREEK	379
CANNON J M	BARTONS CREEK	283
CAPITAL CITY PLAZA INC	RALEIGH	465
CAPITAL INVESTMENT CO	NEUSE	437
CAPITAL REDEVELOPMENT AREA	RALEIGH	406
CARALEIGH	RALEIGH	B- 41
CARALEIGH	RALEIGH	C- 31
CARALEIGH	RALEIGH	C- 41
CARBON HILLS	HOUSE CREEK	406
CARDINAL HILLS	RALEIGH	548
CARDINAL HILLS	WAKE FOREST	108
CARDINAL HILLS	WAKE FOREST	111
CARDINAL PLAZA INC		520
CARLSWOOD FARM	LEESVILLE	278
CARLTON HEIGHTS	RALEIGH	521
CARMICHAEL CONDO	CARY	572
CARMICHAEL CONDOS	CARY	572
CAROLINA COUNTRY CLUB		E- 52
CAROLINA PINES	RALEIGH	604
CAROLINA PINES	RALEIGH	605
CAROLINA-BIBLICAL GARDENS INC	ST MARYS	633
CARR HILLS	CARY	27
CARRIAGE HILLS	MEREDITH	433
CARROLL DRIVE		F- 25
CARROLL FARM		743
CARTER E E	PANTHER BRANCH	747
CARY HEIGHTS	CARY	23
CASH FRED G	WHITE-OAK	9
CASSIDY	HOLLY SPRINGS	741
CASTLEBURY FRANK D	RALEIGH	520
CASTLEMILL	SWIFT CREEK	626
CASTLEREAGH	WHITE OAK	594
CASTLEREAGH	WHITE OAK	595
CASTLEWOOD	WHITE OAK	596
CATHOLIC ORPHANAGE OF N C INC	RALEIGH	
CAVANAUGH	CARY	545
CAVANAUGH GARDEN HOMES CONDOS	CARY	545
CAWINS INC	RALEIGH	G- 1
CEDAR CREEK	CARY	544
CEDAR CREEK	CARY	545
CEDAR HILL NORTH	SWIFT CREEK	380
CEDAR HILLS	NEUSE RIVER	408
CEDAR HILLS ESTATES & ASSN	RALEIGH	360
CEDAR VALLEY	CARY	490
CEDAR VALLEY	CARY	519
CEDAR VILLAGE	NEUSE RIVER	410
CEDARWOODS COUNTRY ESTS	RALEIGH	606
CENTRAL MACK SALES	HOUSE CREEK	
CEPHALONIA GARDENS	MEREDITH	433
CHAMBERS J L	ST MATTHEWS	497
CHAMBERS J R & W L ROBERTSON	HOUSE CREEK	376
CHAMBERS WARLICK INC	HOUSE CREEK	377
CHAPPELL S S	CARY	460
CHERI HEIGHTS	MIDDLE CREEK	765
CHARTER OAK	CARY	574
CHATEAU RIDGE	RALEIGH	463
CHATHAM WOODS	CARY	27
CHAVIS DELLA EVANS	LEESVILLE	322
CHESTNUT HILLS	RALEIGH	379
CHESTNUT HILLS	RALEIGH	407
CHICKEN FARMROAD	NEUSE	
CHOPLIN MARLIE L & THOMPSON V PATRI	MARKS CREEK	473
CHRISTIAN WM JR	HOUSE CREEK	
CHURCH HILL DOWNS	CARY	572

SUBDIVISION NAME	TOWNSHIP	MAP NUMBER
CHURCH HILL DOWNS	CARY	599
CHURCH OF JESUS CHRIST LATTER DY ST	RALEIGH	407
CJS INC	NEUSE	437
CLAIRMONT	HOLLY SPRINGS	849
CLARK G E	ST MARYS	707
CLAYTON CARLYLE & LOWELL W NIELSEN	SWIFT CREEK	603
CLAYTON CARLYLE W	SWIFT CREEK	603
CLAYTON G D	CARY	24
CLEMENTS HERBERT	MEREDITH	520
CLEMENTS HERBERT	MEREDITH	548
CLIFTON EARL	NEUSE RIVER	354
CLIFTON HILLS	LEESVILLE	322
CLOVERDALE	ST MARYS	632
CLOVERDALE	ST MARYS	633
CLOVERDALE	ST MARYS	657
CLOVERDALE	ST MARYS	658
COACHMANS TRAIL	BARTONS CREEK	241
COACHMANS TRAIL	BARTONS CREEK	242
COBLE JACKSON L & DOROTHY C	CARY	23
COCHRAN E T & EMMA R	RALEIGH	605
COCHRANE J H & OVERNITE TRANSFER	CEDAR FORKS	275
COCO COLA CO	RALEIGH	605
COGGINS CONST CO	RALEIGH	890
COGGINS J J	RALEIGH	[illegible] 60
COLEWOOD ACRES	ST MATTHEWS	497
COLEY FOREST	RALEIGH	[illegible] 36
COLEY LAKES	RALEIGH	463
COLEY-BROWN & ASSOCIATES	CARY	574
COLEY-FOREST NORTH	RALEIGH	434
COLEY-FOREST NORTH	RALEIGH	463
COLLEGE MANOR	RALEIGH	521
COLLEGE PARK	RALEIGH	G- 3
COLLEGE TERRACE	RALEIGH	550
COLLEGE VIEW	RALEIGH	549
COLLEGE VIEW	RALEIGH	550
COLLIER J R	ST MARYS	41
COLLINS MARY MRS	RALEIGH	G- 30
COLLINS T B	BUCKHORN	693
COLLINWOOD	RALEIGH	G- 36
COLON HEIGHTS	ST MARYS	35
COLON HEIGHTS	ST MARYS	658
COLONIAL HEIGHTS	SWIFT CR & ST M	630
COLONIAL HEIGHTS	SWIFT CREEK	702
COLONIAL OIL INDUSTRIES	RALEIGH	605
COLONIAL PIPELAND CO	WHITE OAK	649
COLONY TOWNHOUSES	RALEIGH	379
COLONY WOODS	HOUSE CREEK	380
CONCANNON TOWNHOMES	CARY	572
CONNELL RALPH E	CARY	546
CONNELL REALTY & MORTGAGE CO	HOUSE CREEK	377
CONYERS C R SR	WAKE FOREST	534
COOKE WALTER W	MEREDITH	762
COOPER GRACE O	BARTONS CREEK	283
COOPER PAUL B	CARY	490
COOPER PROP	CARY	519
COPELAND D S	WHITE-OAK	[illegible]
CORONADA VILLAGE	CARY	28
CORONADA VILLAGE	CARY	29
CORONADA VILLAGE	CARY	1
CORONADO VILLAGE	CARY	32
COTTEN JULIA W	CARY	29
COUNTRY CLUB ACRES	CEDAR FORK	16
COUNTRY CLUB ACRES	LITTLE RIVER	316
COUNTRY CLUB HILLS	LITTLE RIVER	338
COUNTRY CLUB VIEW EXTENSION	RALEIGH	434
COUNTRY FOREST	SWIFT CREEK	554
COUNTRY FOREST	SWIFT CREEK	627
COUNTRY LIFE ESTATES	HOUSE CREEK	628
COUNTRY PLACE A	WAKE FOREST	373
COUNTRY PLACE A	WAKE FOREST	246
COUNTRY RD PROP	NEW LIGHT	255
COUNTRY RD PROP	NEW LIGHT	171
COUNTRY ROAD PROPERTIES	NEW LIGHT	179
COUNTRY ROAD PROPERTIES	NEW LIGHT	171
COUNTRY SIDE ESTS	MIDDLE CREEK	179
COUNTRY SQUIRE ESTATES	ST MATTHEWS	765
COURTNEY PINES	CARY	558
COURTNEY PINES	CARY	545
COVES	CARY	572
COVES	CARY	573
COVES THE	CARY	573A
COWARD ALMETTA DEAN	NEUSE	573
COZART ACRES	MIDDLE CREEK	409
CRABTREE COMMERCIAL INC	RALEIGH	851
CRABTREE CREST APARTMENTS INC	RALEIGH	465
CRABTREE HEIGHTS	RALEIGH	465
CRABTREE VALLEY		F- 38
CRABTREE VALLEY SHOPPING CTR	MEREDITH	406
CRABTREE WOODS	RALEIGH	408
CRABTREE WOODS	MEREDITH	405
CRABTREE WOODS	MEREDITH	406
CRABTREE WOODS	MEREDITH	433
CREECH D M	MEREDITH	434
CREECH JUDSON	ST MARYS	35
CREEDMORE ROAD EXTENSION		407
CREEKSIDE	MEREDITH	406
CRESTVIEW	MIDDLE CREEK	786
CRESTVIEW	HOUSE CREEK	379
CRESTVIEW	SWIFT CREEK	745
CRESTWOOD	SWIFT CREEK	766
CRISP WILLIAM T	ST MATTHEWS	410
CROOM MILTON M	HOUSE CREEK	348
CROSIER S P	ST MATTHEWS	521
CROSS W E	CEDAR FORK	368
CROSSWINDS	ST MARYS	608
CROSSWINDS	BARTONS CREEK	301
CROWDER RALPH H	HOUSE CREEK	301
CROWN OAKS	WAKE FOREST	209
CROWN OAKS	BARTONS CREEK	324
CROWSDALE	HOUSE CREEK	324
CURRIN JOE B DR	SWIFT CREEK	698
CURTIS WAYLAND	MIDDLE CREEK	839
D & J INC	ST MATTHEWS	467
DACIAN VALLEY	MIDDLE CREEK	678
DAGWOOD ACRES	RALEIGH	B- 45
DAIRYLAND	WHITE OAK	4
DAIRYLAND	RALEIGH	E- 37
DALLAS ACRES	RALEIGH	E-177
DAMONT HILLS	PANTHER BRANCH	828
DAVIS ALLEN MISS	WHITE OAK	9
DAVIS E F MRS	NEW LIGHT	180
DAVIS PRESLEY E	CEDAR FORK	297
	ST MARYS	651

E. 1

WAKE COUNTY, NORTH CAROLINA
COUNTY MAP VOLUME
SUBDIVISION INDEX

SUBDIVISION NAME	TOWNSHIP	MAP NUMBER
DEAN CARL G	MARKS CREEK	81
DEAN MATTIE P	MIDDLE CREEK	868
DEBLYN PARK	HOUSE CREEK	377
DEBNAM W THURSTON JR	LITTLE RIVER	394
DEBRA FOREST	RALEIGH	463
DECK AIR PARK	WHITE OAK	593
DECK AIR PARK	WHITE OAK	619
DEEK HAVEN	RALEIGH	548
DEERFIELD	MARK CREEK	87
DEERFIELD	MARK CREEK	88
DEERFIELD PARK	SWIFT CREEK	721
DEERFIELD PARK	SWIFT CREEK	743
DEERFIELD SQUARE	BARTONS CREEK	325
DEERFIELD SQUARE	HOUSE CREEK	325
DEERFIELD SQUARE	NEUSE	325
DEERWOOD ESTATES	ST MARYS	47
DENNING NORRIS S	ST MARYS	33
DEVONWOOD	RALEIGH	548
DICKENS JAMES WILLIAM	RALEIGH	576
DIFFIE W E	WHITE OAK	594
DILLARD PROPERTY	SWIFT CREEK	602
DILLARD W T	HOUSE CREEK	347
DISNEY W H & WIFE	BARTONS CREEK	227
DIXIE CONSTRUCTION CO	RALEIGH	D- 39
DIXIE PIPELAND CO	WHITE OAK	672
DOGWOOD ESTATES	CARY	459
DOYLE LANDS	MEREDITH	462
DRESSER R L	NEUSE	
DRESSER R L	RALEIGH	
DREWERY HILLS	HOUSE CREEK	F- 48
DREWERY HILLS	HOUSE CREEK	F- 54
DREWRY HILLS	RALEIGH	435
DREWRY HILLS	RALEIGH	F- 54
DRIFTWOOD ESTATES	RALEIGH	521
DRUMMOND PLACE CONDOMINIUM	CARY	572
DRY M B	CARY	28
DUBLIN WOODS	CARY	459
DUBOIS DONALD L	RALEIGH	408
DUCKWOODS	RALEIGH	463
DUNCAN LAURA	WHITE OAK	598
DUNHAVEN	ST MARYS	748
DUNN DRANGE	HOUSE CREEK	397
DUPREE A C	SWIFT CREEK	604
DUPREE ACRES	ST MATTHEWS	
DUTCHMAN DOWNS	SWIFT CREEK	674
DUTCHMAN DOWNS	SWIFT CREEK	675
DYLAN COURT TOWNS	RALEIGH	E- 4
EAGLE POINT	HOUSE CREEK	351
EAGLE POINT	HOUSE CREEK	352
EAGLE ROCK	MARKS CREEK	533
EAST EDEN ROC	MIDDLE CREEK	785
EASTGATE I II & III	RALEIGH	408
EASTGATE SHOPPING CENTER		293
EASTGATE SHOPPING CENTER		436
EASTON ACRES	HOLLY SPRINGS	717
EASTON HARRISON	HOLLY SPRINGS	739
EASTWAY INVESTMENT CO INC	RALEIGH	465
EASTWOOD	ST MARYS	B- 46
EATMAN LILLIAN A	MEREDITH	461
ECHO HEIGHTS	ST MARYS	660
EDEN CROFT	MEREDITH	433
EDEN DRAFT	MEREDITH	433
EDEN FALLS	NEW LIGHT	180
EDEN FOREST	HOUSE CREEK	379
EDEN ROC	MIDDLE CREEK	785
EDENCROFT	RALEIGH	433
EDENCROFT	RALEIGH	434
EDGEBROOK	ST MARYS	44
EDGEBROOK	ST MARYS	48
EDGEMONT	MEREDITH	433
EDGEMONT	ST MATTHEWS	581
EDGEWATER PARK	PANTHER BRANCH	748
EDGEWATER PARK	PANTHER BRANCH	769
EDWARDS B A	HOUSE CREEK	377
EDWARDS J O	SWIFT CREEK	653
EDWARDS NELLIE P	ST MARYS	42
EDWARDS PLAZA INC	HOUSE CREEK	377
EDWARDS R J	BUCKHORN	757
EL CAMINO ACRES	ST MATTHEWS	557
ELLEDGE CLIFFORD & GLADYS PRINCE	SWIFT CREEK	620
ELLENDALE	ST MATTHEWS	584
EMERALD VILLAGE	ST MARYS	660
EMERSON LAWRENCE W JR	CARY	30
EMORY W O	HOUSE CREEK	
ENGLEWOOD FOREST	SWIFT CREEK	699
ERVIN COMPANY PROJECT	RALEIGH	408
ERVIN MILL	NEUSE	244
ESSEN JOHN R	RALEIGH	463
ESTATES BUILDING CO INC	RALEIGH	E- 15
ETHERIDGE CECIL	SWIFT CREEK	722
EURE THAD JR	NEUSE	355
EVANS CLYDE	CARY	488
EVANS LIZA	LEESVILLE	300
FAIRFAX HILLS	RALEIGH	380
FAIRFIELD	BUCKHORN	692
FAIRVIEW ACRES	RALEIGH	548
FAIRVIEW HILLS	MEREDITH	
FAIRVIEW HILLS	RALEIGH	548
FAIRVIEW MOBILE HOMES PARK	HOLLY SPRING	
FAIRVIEW WOODS	HOLLY SPRINGS	741
FAIRWAY ACRES	RALEIGH	548
FAIRWAY ACRES	RALEIGH	604
FAIRWAY NORTH	NEUSE	382
FAIRWAY NORTH	NEUSE	410
FAIRWAY NORTH	NEUSE RIVER	382
FAIRWAY NORTH	NEUSE RIVER	410
FAIRWAY RIDGE	RALEIGH	549
FAIRWAYS CONDO	NEUSE	410
FAISON ESTS	ST MATTHEWS	558
FALLS BAPTIST CHURCH	BARTONS CREEK	244
FALLS CHURCH	RALEIGH	380
FALLS CHURCH	RALEIGH	381
FALLS RUN	BARTONS CREEK	186
FALLS THE CONDOS	HOUSE CREEK	360
FARMDALE ACRES	ST MARYS	686
FARMER JESSIE PENNY	SWIFT CREEK	654
FARMERS MARKET		
FARMINGTON WOODS	CARY	573
FARMRIDGE	LEESVILLE	277
FARMRIDGE	LEESVILLE	278
FARMWOOD ACRES	LEESVILLE	238
FARRIOR HILLS	RALEIGH	407
FARRIOR HILLS	RALEIGH	408

SUBDIVISION NAME	TOWNSHIP	MAP NUMBER
FARRIOR HILLS	RALEIGH	435
FARRIOR HILLS	RALEIGH	436
FARRIOR JOHN A	BARTONS CREEK	281
FELDERVILLE	HOLLY SPRINGS	717
FERGERSON DAVID JR	CEDAR FORK	399
FERGUSON CLARA B MRS	NEUSE	381
FERNWOOD	LEESVILLE	299
FERRELL LIMA AGNES	MIDDLE CREEK	804
FERRELLS CHARLIE	CEDAR FORK	401
FERRELLS TRACT	RALEIGH	434
FIELDS GEORGE W & WIFE	BARTONS CREEK	324
FIELDSTONE PARK	SWIFT CREEK	652
FIELDSTREAM	HOUSE CREEK	350
FIELDSTREAM FARM	HOUSE CREEK	350
FIELDSTREAM FARM	HOUSE CREEK	378
FINLEY REALTY CO	RALEIGH	465
FIRESTONE FIRE & RUBBER CO	RALEIGH	A- 14
FIVE INC	CARY	571
FLEMING E O	MIDDLE CREEK	121
FLEMING E O	MIDDLE CREEK	582
FOOD WORLD ON US 1N		290
FOOD WORLD ON US 1N		466
FOREST ACRES	RALEIGH	F- 18
FOREST CREEK	SWIFT CREEK	678
FOREST DEBRA	RALEIGH	463
FOREST HILLS DEV	ST MARYS	40
FOREST LANDING	ST MARYS	727
FOREST RIDGE	NEUSE RIVER	437
FORREST HENRY H		581
FOWLER C L	ST MARYS	704
FOWLER M W & OTHERS	ST MARYS	704
FOX HOLLOW	RALEIGH	607
FOX HOLLOW	RALEIGH	633
FOX HOLLOW	ST MARYS	633
FOX RUN	BARTONS CREEK	259
FOX RUN	RALEIGH	381
FOXCRUFT	ST MATTHEWS	439
FOXCROFT	ST MATTHEWS	468
FOXCROFT	ST MATTHEWS	469
FOXFIRE	RALEIGH	607
FRANKLIN HEIGHTS	SWIFT CREEK	601
FRANKS SHERWOOD & DORIS H	WHITE OAK	543
FREEMAN ROBERT A EST	WAKE FOREST	107
FRYE H E	HOUSE CREEK	377
FUQUA IVAN H & WIFE	RALEIGH	605
FUQUAY J I JR	MIDDLE CREEK	804
FUQUAY VARINA DEV CORP		114
GARDEN ACRES	ST MARYS	608
GARNER CLYDE H	SWIFT CREEK	
GARNER TOWNS	ST MARYS	40
GARRETT JOHNNIE	NEW LIGHT	162
GATEWAY	ST MARYS	633
GATEWAY PLAZA	RALEIGH	496
GATEWOOD	ST MARYS	633
GATLING JOHN	RALEIGH	552
GAYLEE VILLAGE	MARKS CREEK	475
GENERAL AUTO LEASING INC	RALEIGH	465
GEORGETOWN NORTH CONDO	RALEIGH	436
GEORGETOWNE MANOR	ST MARYS	49
GETHSEMENE MEMORIAL GARDENS	LITTLE RIVER	477
GIBRALTOR CONST CO	RALEIGH	379
GIPSON JEFFERY DR	ST MARYS	633
GIRTON K A	RALEIGH	437
GLADYS KEITH	ST MATTHEWS	413
GLADYS KEITH	ST MATTHEWS	414
GLASCOCK ST DUPLEX	RALEIGH	525
GLEN EDEN	RALEIGH	E- 42
GLEN FOREST	HOUSE CREEK	377
GLEN FOREST	HOUSE CREEK	405
GLEN LAUREL	MEREDITH	
GLENDALE	MIDDLE CREEK	764
GLENDALE	MIDDLE CREEK	765
GLENDALE ACRES	SWIFT CREEK	
GLENN EARNESTINE MRS	SWIFT CREEK	603
GLENWOOD FOREST	CARY	546
GLENWOOD HILLS	RALEIGH	433
GLOSSON ESTATES	CARY	519
GOAD T G & YEARGAN	CEDAR FORK & LE	297
GOLDEN FOREST	ST MATTHEWS	582
GOLDSTON J D JR	BARTONS CREEK	212
GOOCH G P	CARY	574
GOOD HOPE BAPTIST CHURCH LD	MARKS CREEK	614
GOODE JAMES CRAWFORD & WIFE	ST MARYS	632
GOODSON A T	MARKS CREEK	664
GOODSON JOSEPH	MARKS CREEK	664
GOODWIN CEDRIC B	HOUSE CREEK	405
GOODWIN J H & R R BROWN	LEESVILLE	320
GOODWIN R D	WHITE OAK	619
GOODWIN W O	RALEIGH	D- 48
GOTTLISH GILBERT DR	ST MATTHEWS	385
GRACE BAPTIST CHURCH	ST MATTHEWS	554
GRALYN	LEESVILLE	278
GREEN ACRES	ST MARYS	33
GREEN IOLA B	NEUSE	410
GREEN KNOLL ACRES	MIDDLE CREEK	876
GREEN LINES	ST MATTHEWS	528
GREEN VALLEY	ST MARYS	608
GREENBRIER	ST MARYS	656
GREENBROOK EST	WAKE FOREST	359
GREENBROOK PARK	NEUSE RIVER	409
GREENCASTLE	NEUSE	409
GREENLAWN MEMORIAL GARDENS	HOLLY SPRINGS	819
GREENWAY ACRES ADD	NEUSE	309
GREENWILLOW	MARKS CREEK	81
GREENWOOD ACRES	CARY	573
GREENWOOD FARMS INC	ST MATTHEWS	410
GREENWOOD FOREST	CARY	546
GREENWOOD FOREST	CARY	573
GREYHOUND LINES INC	RALEIGH	A- 34
GRIMES JASPER C	WHITE OAK	542
GRIMES JASPER C	WHITE OAK	569
GRINER WILLIAM M	RALEIGH	G- 10
GROVE PARK APARTMENTS	RALEIGH	F- 37A
GULF OIL CORP	RALEIGH	540
HAITHCOCK FARMS	ST MATTHEWS	438
HALL BURNIE INC	RALEIGH	525
HAMILTON HEIGHTS	BARTONS CREEK	241
HAMILTON HEIGHTS	BARTONS CREEK	260
HAMMOCK C N	CEDAR FORK	399
HAMMOND LEIGH H & CYNTHIA	MEREDITH	433
HAMPTON HILL	RALEIGH	E- 38
HAMPTON OAKS	HOUSE CREEK	349
HANSON E M & WIFE	RALEIGH	

WAKE COUNTY, NORTH CAROLINA
COUNTY MAP VOLUME
SUBDIVISION INDEX

SUBDIVISION NAME	TOWNSHIP	MAP NUMBER
[illegible]	MIDDLE CREEK	764
[illegible]	CARY	545
[illegible] HEIGHTS	RALEIGH	67
[illegible] ISROY H REV	MARKS CREEK	590
[illegible] ILDA RAY DIV OF	MEREDITH	461
[illegible] ILDA RAY DIV OF	MEREDITH	462
[illegible] H F	BARTONS CREEK	227
[illegible] HERMAN	SWIFT CREEK	629
[illegible]INS HENRY N	ST MATTHEWS	438
[illegible] ELLIS	ST MARYS	42
[illegible]	CARY	467
[illegible]	LEESVILLE	299
[illegible] RIDGE	HOUSE CREEK	351
[illegible] HILL VILLAS	ST MARYS	704
[illegible]THER HILL VILLAS	ST MARYS	726
[illegible]THER HILLS	ST MARYS	45
[illegible]THER HILLS	ST MARYS	49
[illegible]THER HILLS	ST MARYS	704
[illegible]THER HILLS	ST MARYS	726
[illegible]THER RIDGE	ST MARYS	726
[illegible]MOOR	HOUSE CREEK	378
[illegible]RICKS	LITTLE RIVER	421
[illegible]RICKS CHESTER R PROP	WHITE OAK	512
[illegible]LER THURMAM B	LITTLE RIVER	57
[illegible] EST	WHITE OAK	673
[illegible] EST	WHITE OAK	696
HERITAGE HEIGHTS	RALEIGH	G- 67
HERITAGE POINT	BARTONS CREEK	260
HERITAGE POINT	BARTONS CREEK	301
HERITAGE SPRING ACRES	SWIFT CREEK	654
[illegible]FORD VILLAGE	RALEIGH	605
[illegible]STER J R DR	MARKS CREEK	83
[illegible]STER R A	ST MATTHEWS	469
[illegible]STER STEPHEN	ST MARYS	33
[illegible]AH	ST MARYS	730
HICKORY HILLS	RALEIGH	408
HICKORY MEADOWS	ST MATTHEWS	582
HICKORY RIDGE	CARY	574
HICKS CLYDE E	ST MARYS	751
HIDAWAY ACRES	NEW LIGHT	178
HIDDEN CREEK	SWIFT CREEK	603
HIDDEN VALLEY	HOUSE CREEK	350
HIGGINS	CARY	519
HIGH MEADOWS	CARY	572
HIGHLAND FOREST	RALEIGH	E- 39
HIGHLAND PARK	CARY	23
HIGHLAND PARK	NEW LIGHT	244
HIGHLANDS THE	CARY	571
HIGHLANDS THE	CARY	598
HIGHLANDS THE	WHITE OAK	571
HIGHLANDS THE	WHITE OAK	598
HIGHWAY EQUIPMENT CO	WHITE OAK	672
HIGHWOODS	ST MATTHEWS	466
HILL-TOP	ST MARYS	681
HILLANDALE	ST MARYS	705
HILLANDALE	ST MARYS	706
HILLANDALE	ST MARYS	727
HILLANDALE	ST MARYS	728
HILLBROOK	ST MARYS	44
HILLIARD	WHITE OAK	454
HILLIARD	WHITE OAK	484
HILLIARD W L	CARY	24
HILLIARD WALLACE	NEUSE	409
HILLIARD WALLACE	NEUSE RIVER	409
HILLSDALE FOREST	CARY	573
HILLSDALE FOREST	CARY	574
HILLSDALE FOREST ADDITION	CARY	573
HILLSIDE PARK	LEESVILLE	348
HILLSIDE PARK	MIDDLE CREEK	123
HILLSTEUM	HOUSE CREEK	378
HILLSDALE FOREST	CARY	574
HINTON	RALEIGH	549
HINTON S O	LITTLE RIVER	477
HOBBY J T & CLARENCE F JOHNSON	ST MATTHEWS	467
HOBBY J T & SON	HOUSE CREEK	350
HODGE B C MRS	ST MATTHEWS	94
HODGE CLEMON	LITTLE RIVER	55
HODGE ROBERT J	RALEIGH	B- 26
HOFFMAN EMIL D & MARIE F	ST MATTHEWS	556
HOLDEN HENRY JR	LITTLE RIVER	362
HOLDEN INA B MRS	NEUSE	306
HOLDER ZEB V	CEDAR FORK	297
HOLIDAY	ST MARYS	609
HOLLAND FANNIE A	WHITE OAK	645
HOLLAND J C	MIDDLE CREEK	
HOLLAND PARK	LEESVILLE	349
HOLLEMAN CARL PARTIN	HOLLY SPRINGS	738
HOLLY ACRES	HOLLY SPRINGS	735
HOLLY FOREST	NEW LIGHT	182
HOLLY FOREST	NEW LIGHT	183
HOLLY HEIGHTS	CARY	761
HOLLY HEIGHTS	HOLLY SPRINGS	137
HOLLY HILL	BUCKHORN	736
HOLLY HILL	BUCKHORN	737
HOLLY HILL	BUCKHORN	757
HOLLY HILL	BUCKHORN	758
HOLLY RIDGE	MIDDLE CREEK	855
HOLLYVIEW ESTATES	MARKS CREEK	84
HOLMAN PEARLIE	ST MARYS	46
HOME ACRES	RALEIGH	532
HOME GARDENS	WAKE FOREST	246
HOMEMONT	ST MARYS	630
HOMESTEAD	CARY	459
HONEYCUTT C F	BARTONS CREEK	325
HONEYCUTT HAYWOOD H JR & KENNEDY	ST MARYS	708
HONEYCUTT L H	NEUSE	328
HONEYCUTT W D	BARTONS CREEK	282
HOOD VALLEY	NEUSE	410
HOPEDALE	ST MARYS	44
HOPEDALE	ST MARYS	704
HORSE CREEK	WAKE FOREST	203
HORSESHOE BEND	WAKE FOREST	203
HORTON R S	MARKS CREEK	82
HOUSE E P MRS	LEESVILLE	322
HOUSE KENNETH C PROP OF	LEESVILLE	299
HOUSE KENNETH C PROP OF	LEESVILLE	321
HOUSING AUTHORITY OF RALEIGH	RALEIGH	D- 63
HOWARD TROY PROP	CEDAR FORK	456
HOWELL WALTER BRIAN & WIFE	BARTONS CREEK	283
HOWARD W R MR & MRS	CARY	546
HUDSON ACRES	BARTONS CREEK	260
HUDSON SEARS SAULS	PANTHER BRANCH	806
HUFFSTETLER DEL & WIFE	WAKE FOREST	203

SUBDIVISION NAME	TOWNSHIP	MAP NUMBER
HUFFSTETLER J FOSTER	ST MATTHEWS	500
HUMBLE OIL & REFINING CO	LEESVILLE	297
HUMPHRIES L J	PANTHER BRANCH	770
HUNTER ELIZABETH WOODS	BARTONS CREEK	280
HUNTER HILLS	LEESVILLE	223
HUNTER NANNIE	HOUSE CREEK	347
HUNTER NANNIE	HOUSE CREEK	350
HUNTERS CREEK WEST	RALEIGH	549
HUNTERS CREEK 2	RALEIGH	549
HUNTERS RIDGE ESTATES	SWIFT CREEK	676
HUNTERS RIDGE ESTS	SWIFT CREEK	676
HUNTINGTON ESTS	SWIFT CREEK	676
HUNTINGWOOD ESTS	SWIFT CREEK	676
IDLEWOOD VILLAGE	RALEIGH	633
IDLEWOOD VILLAGE	ST MARYS	632
ILLENE LISA	RALEIGH	465
IMPERIAL ESTATES	ST MARYS	684
INDIAN HILLS	RALEIGH	548
INDIAN TRAIL	WHITE OAK	3
INDIAN WELLS DEV	WHITE OAK	454
INDUSTRIAL	RALEIGH	578
INDUSTRIAL DEV CORP	WAKE FOREST	204
INVERRARY	NEUSE	326
INWOOD FOREST	SWIFT CREEK	
IRON GATE	CARY	26
IRON GATE	CARY	29
IRON GATE	WHITE OAK	671
IRON MOUNTAIN VIEW	NEW LIGHT	189
ISLES FOREST	RALEIGH	549
ISLES FOREST	RALEIGH	550
IVEY F N & DOROTHY	CARY	573
IVY MEADOWS	CARY	546
J K CONSTRUCTION	WAKE FOREST	105
JACKSON LEON R	ST MATTHEWS	612
JADE TREE	RALEIGH	353
JASON COURT	CARY	30
JASON COURT	CARY	545
JEFFERSON GARDENS APTS	RALEIGH	549
JENKINS AUBREY B SR	HOUSE CREEK	406
JOE LOUIS PARK	RALEIGH	B- 14
JOHNSON CLARENCE F	ST MATTHEWS	
JOHNSON GEORGE E	HOUSE CREEK	378
JOHNSON HUGH & R H WATKINS	BARTONS CREEK	226
JOHNSON JAMES D	ST MATTHEWS	428
JOHNSON JOE C	ST MATTHEWS	438
JOHNSON M DWIGHT	C FORK & W OAK	420
JOHNSON MARY G	RALEIGH	604
JOHNSON WILLIE	ST MARYS	45
JONES ARNETTA	WHITE OAK	7
JONES CAREY C MEMORIAL PARK INC	WHITE OAK	7
JONES IVAN D & WIFE	BARTONS CREEK	262
JONES JEFF	ST MATTHEWS	443
JONES POWELL	RALEIGH	36
JONES REID & CHAS JOHNSON	RALEIGH	F- 29
JONES RICHARD R	CEDAR FORK	344
JONES SEBY B	RALEIGH	465
JONES W BRYCE	CARY	547
JONES WALTER B	NEW LIGHT	187
JORDAN D L		436
JORDAN G H	CARY	24
JORDAN V THOMAS	MARKS CREEK	593
JOYNER W C	ST MARYS	755
JOYNER WILLIAM G	CEDAR FORK	426
JUNIPER AVE	WAKE FOREST	101
JUSTICE HEIGHTS	WHITE OAK	7
K & L REALTY	ST MARYS	606
KALAN SOL	RALEIGH	549
KALKHURST E DILLON	RALEIGH	G- 9
KEITH DIVISION OF		214
KEITH GLADYS	ST MATTHEWS	413
KEITH GLADYS	ST MATTHEWS	414
KELLY C L	ST MARYS	44
KELLY C L	ST MARYS	658
KELLY HEIGHTS	ST MATTHEWS	438
KELLY HEIGHTS	ST MATTHEWS	467
KELLY HENRY	ST MARYS	759
KENNEDY WILLIAM	SWIFT CREEK	575
KENSINGTON MEADOWS	MIDDLE CREEK	786
KENT HUNDRED	CARY	432
KENTWOOD	RALEIGH	549
KILARNEY WOODS	CARY	571
KILARNEY WOODS	WHITE OAK	571
KILDAIRE EXEC PK	CARY	572
KILDAIRE EXECUTIVE PARK	CARY	572
KILDAIRE FARMS	CARY	572
KILDAIRE FARMS	CARY	573
KILDAIRE FARMS	CARY	599
KILDAIRE FARMS INC	CARY	545
KING JAMES	CEDAR FORK	319
KING LAR	LEESVILLE	277
KING O R	CARY	490
KING R W	SWIFT CREEK	630
KING ROBERT O III PROP OF	LEESVILLE	299
KING WM E	LEESVILLE	297
KING-NORWOOD	MIDDLE CREEK	119
KINGS ROW	RALEIGH	549
KINGSBOROUGH	NEW LIGHT	188
KINGSBROOK ESTATE	CARY	490
KINGSLAND WOODS	LEESVILLE	321
KINGSLAND WOODS	LEESVILLE	322
KISTLER CLARK C	RALEIGH	E- 15
KNIGHT HENRY R	ST MATTHEWS	
KNIGHTDALE TOWN OF	ST MATTHEWS	530
KNOLLWOOD ESTATES	WHITE OAK	597
KNOTT JOE T	MARKS CREEK	503
KORNEGAY A G	SWIFT CREEK	697
KORNEGAY JOHN F	ST MARYS	606
LAKE ANN	HOUSE CREEK	347
LAKE ANNE	HOUSE CREEK	348
LAKE BOONE TRAIL EXT	RALEIGH	
LAKE FOREST		352
LAKE FOREST ESTATES	WAKE FOREST	184
LAKE RIDGE VILLAS CONDOS	NEUSE RIVER	410
LAKE SHORE	ST MARYS	726
LAKE WHEELER	SWIFT CREEK	700
LAKE WHEELER VILLAGE	SWIFT CREEK	677
LAKEMONT	RALEIGH	408
LAKEPARK	RALEIGH	350
LAKEPARK	RALEIGH	378
LAKEPARK	RALEIGH	379
LAKES APARTMENTS	HOUSE CREEK	352
LAKESIDE	SWIFT CREEK	602
LAKESIDE ESTATES	SWIFT CREEK	745

E 3

WAKE COUNTY, NORTH CAROLINA
COUNTY MAP VOLUME
SUBDIVISION INDEX

SUBDIVISION NAME	TOWNSHIP	MAP NUMBER
LAKESTONE	RALEIGH	436
LAKEVIEW	ST MARYS	45
LAKEWOOD	MARKS CREEK	85
LAKEWOOD	ST MARYS	725
LAKEWOOD EST	SWIFT CREEK	720
LAKKPARK	HOUSE CREEK	351
LAKKPARK	HOUSE CREEK	379
LAMBERT JAMES R	LITTLE RIVER	477
LAMBSHIRE DOWNS	HOUSE CREEK	378
LANCASTER LURERETTIA H EVANS	BARTONS CREEK	212
LANDFALL	HOUSE CREEK	347
LANDMARK PARK	ST MARYS	730
LANDMARK PK	ST MARYS	730
LANGSTON ETALS	ST MARYS	730
LASHLEY-AUSTIN	RALEIGH	554
LASHLEY-AUSTIN INC	HOUSE CREEK	406
LASHLEY-AUSTIN INC	ST MATTHEWS	466
LASSITER C J	RALEIGH	435
LASSITER ESTATE	BARTONS CREEK	302
LASSITER J W	WAKE FOREST	106
LASSITER MARY D	RALEIGH	B- 15
LAURDANE ESTATES	LEESVILLE	237
LAURDANE ESTATES	LEESVILLE	256
LAUREL HILLS	MEREDITH	405
LAUREL HILLS	MEREDITH	432
LAUREL HILLS	MEREDITH	433
LAWRENCE ETHEL F MRS	RALEIGH	604
LAWRENCE HILMOND	MIDDLE CREEK	119
LAWS GARRETT L	ST MARYS	43
LAYTON JOHN G	HOUSE CREEK	348
LEACH COLONEL	LITTLE RIVER	390
LEACH HERBERT	MIDDLE CREEK	887
LEE HERBERT B	MIDDLE CREEK	804
LEESVILLE FOREST	LEESVILLE	256
LEESVILLE FOREST	LEESVILLE	276
LEESVILLE FOREST	LEESVILLE	277
LEESVILLE INDUSTRIAL PARK	LEESVILLE	277
LEESVILLE INDUSTRIAL PARK	LEESVILLE	297
LEESVILLE INDUSTRIAL PARK	LEESVILLE	298
LEGEND HILLS DEV	ST MARYS	751
LESLIE & ATHENS TRACTS	HOLLY SPRINGS	717
LEVIN EUGENE M	RALEIGH	436
LEWTER W H	WHITE OAK	511
LILES L C DR	MARKS CREEK	82
LINCOLN HEIGHTS	MIDDLE CREEK	115
LINCOLN VILLAS	NEUSE RIVER	382
LINDSAY HEIGHTS 2 & LINDSAY HEIGHTS		118
LINDSEY HEIGHTS	MIDDLE CREEK	852
LINWOOD	CARY	467
LIONSWAY	RALEIGH	G- 67
LITCHFORD FOREST	NEUSE	353
LITCHFORD FOREST III	NEUSE	353
LITTLE CREEK HEIGHTS	PANTHER BRANCH	826
LITTLE CREEK HEIGHTS	PANTHER BRANCH	844
LITTLE CREEK HGTS	PANTHER BRANCH	826
LITTLE CREEK HGTS	PANTHER BRANCH	844
LITTLE H J		465
LLOYD WILLIAM L	ST MARYS	704
LLOYDS LITTLE ACRES	SWIFT CREEK	574
LOCHNAVEN	CARY	
LOCKWOOD	RALEIGH	G- 36
LOCKWOOD	RALEIGH	G- 40
LOCKWOOD	RALEIGH	G- 48
LOGAN ROBERT M & HELEN C	BARTONS CREEK	243
LONG ACRES	RALEIGH	B- 40
LONGVIEW GARDENS	RALEIGH	G- 5
LONGVIEW GARDENS	RALEIGH	G- 13
LONGVIEW GARDENS	RALEIGH	G- 19
LOOP RD	ST MATTHEWS	411
LOOP ROAD	NEUSE	411
LOST VALLEY	HOUSE CREEK	347
LOST VALLEY	HOUSE CREEK	348
LOST VALLEY	HOUSE CREEK	375
LOST VALLEY	HOUSE CREEK	376
LOWERY EMILY M	NEW LIGHT	214
LUMKIN RULE CO	WHITE OAK	643
LUMPKIN W L & J P		379
LYNN J J	HOUSE CREEK	350
LYNN WHITE DALE	LEESVILLE	276
LYNNHAVEN	SWIFT CREEK	698
LYNNHAVEN	SWIFT CREEK	699
LYNNHAVEN	SWIFT CREEK	721
LYNWOOD ESTATES	ST MATTHEWS	528
LYON EQUIPMENT CO	RALEIGH	
LYON PARK	MEREDITH	E- 60
M C-NORTH CAROLINA INC PROP OF	ST MARYS	49
MABRY SHAW	CARY	519
MACDONALD WOODS	CARY	573
MACDONALD WOODS	CARY	600
MACGREGOR DOWNS	CARY	598
MACGREGOR DOWNS	CARY	625
MACGREGOR DOWNS COUNTRY CLUB		3
MACGREGOR DOWNS COUNTRY CLUB		62
MACGREGOR DOWNS COUNTRY CLUB		599
MACGREGOR VILLAS	CARY	599
MACGREGOR VILLAS	CARY	625
MACGREGOR VILLAS (KELSO KNOLL)	CARY	599
MACGREGOR VILLAS KELSO KNOLLS	CARY	599
MACGREGOR VILLAS KELSO KNOLLS	SWIFT CREEK	599
MACNAIR JOAN MCINTYRE	SWIFT CREEK	602
MACNAIR JOAN MCINTYRE & D MASTERTON	SWIFT CREEK	602
MALONNA ACRES	RALEIGH	G- 39A
MALIBU VALLEY	ST MARYS	705
MALIBU VALLEY	ST MARYS	727
MALLINCKRODT CHEMICAL WORKS	NEUSE	306
MANCHESTER PARK	LEESVILLE	277
MANGUM W T	WAKE FOREST	231
MANGUM WAYBORN	SWIFT CREEK	724
MANN JOE S PROP	CARY	571
MANOR RIDGE	SWIFT CREEK	723
MAPLEWOOD	ST MATTHEWS	69
MAPLEWOOD	ST MATTHEWS	501
MAPLEWOOD FOREST	ST MARYS	580
MAPLEWOOD FOREST	ST MARYS	607
MARCOM J L	CARY	430
MARCOM SALLY	SWIFT CREEK	574
MARKWOOD	MEREDITH	434
MARTIN CARMEN E & LILLIAN N	CARY	
MARTIN E B SR	LITTLE RIVER	292
MARTIN HOMES	RALEIGH	549
MARTIN J D	RALEIGH	B- 47A
MARTIN ROBERT L JR	RALEIGH	B- 12
MARTINDALE	BARTONS CREEK	241

SUBDIVISION NAME	TOWNSHIP	MAP NUMBER
MASOTA	HOUSE CREEK	376
MASTERTON DON ALAN	SWIFT CREEK	602
MAURICE BRACKETT PINE HOLLOW GOLF	ST MARYS	731
MAYNARD L W	CARY	
MAYNARD S WYATT	CARY	
MAYNARD W A	CARY	
MAYNARD W C	ST MATTHEWS	581
MAYNARD WOODS	CARY	545
MCCONNELL JR & JAMES M KINGEY	RALEIGH	431
MCCULLERS PINE	MIDDLE CREEK	745
MCCULLERS PINES	SWIFT CREEK	745
MCCULLERS PINES	SWIFT CREEK	766
MCCULLERS S M	MARKS CREEK	614
MCDANIEL CLEM M & WIFE	BARTONS CREEK	243
MCFARLAND JAMES	LEESVILLE	298
MCGHEE ADA	WHITE OAK	454
MCLEOD J FRANK	ST MATTHEWS	556
MEADOW LAKE	MIDDLE CREEK	764
MEADOW WOOD	MIDDLE CREEK	854
MEADOWBROOK	MARK CREEK	83
MEADOWBROOK	MARKS CREEK	83
MEADOWBROOK	MARKS CREEK	84
MEADOWBROOK	MARKS CREEK	87
MEADOWBROOK	ST MARYS	772
MEADOWBROOK PARK	ST MARYS	750
MEADOWBROOK PARK	ST MARYS	751
MEADOWMONT	CARY	31
MEADOWSBROOK	ST MARYS	45
MEDFIELD ESTATES	CARY	489
MEDFIELD ESTATES	CARY	490
MEDFIELD ESTS	CARY	489
MEDFIELD ESTS	CARY	518
MEDFIELD RECREATION FACILITY	CARY	489
MEDLIN & TYSON	MEREDITH	520
MEDLIN C L	RALEIGH	548
MEDLIN R D	MARKS CREEK	84
MEDLIN W N JR	ST MARYS	730
MELANIE ACRES	ST MATTHEWS	556
MELANIE DALE	ST MATTHEWS	555
MELANIE DALE	ST MATTHEWS	556
MERCURY DIST	RALEIGH	
MEREDITH	RALEIGH	462
MEREDITH COLLEGE	MEREDITH	
MEREDITH TOWNES	RALEIGH	E- 65
MEREDITH TOWNES	RALEIGH	E- 66
MEREDITH TOWNES	RALEIGH	E- 70
MEREDITH TOWNS WOODS	RALEIGH	462
MEREDITH TOWNS WOODS	RALEIGH	E- 67
MEREDITH WOODS	RALEIGH	433
MEREDITH WOODS	RALEIGH	462
MEREDITH WOODS PROFESSIONAL BLDG	RALEIGH	462
MERRITT D U	HOUSE CREEK	462
MESSER J O	PANTHER BRANCH	860
METHOD	RALEIGH	521
METRO INDUSTRIAL PARK	LEESVILLE	298
MID-FIELD ESTATES	CARY	490
MILL CREEK	SWIFT CREEK	654
MILL CREEK	SWIFT CREEK	655
MILL CREEK WEST	SWIFT CREEK	654
MILL CREEK WEST	SWIFT CREEK	678
MILLBANK COURT APARTMENTS	RALEIGH	496
MILLBROOK EST	NEUSE	381
MILLBROOK PROFESSIONAL VILLAGE	NEUSE	381
MILLBROOK PROFESSIONAL VILLAGE	NEUSE	409
MILLBROOK VILLAGE CONDOS	NEUSE RIVER	410
MILLERS CREEK	MIDDLE CREEK	821
MILLERS CREEK	MIDDLE CREEK	839
MILLERS CREEK	MIDDLE CREEK	840
MILLS JOHN G JR	WAKE FOREST	204
MILLS WILLARD L	WHITE OAK	512
MIMS AMON	HOLLY SPRINGS	863
MINE VALLEY	BARTONS CREEK	324
MINE VALLEY	HOUSE CREEK	324
MINE VALLEY	RALEIGH	324
MINE VALLEY	RALEIGH	351
MINNIE FARM COUNTRY	MARKS CREEK	416
MINNIE FARM COUNTRY	MARKS CREEK	444
MITCHELL DIST CO INC	CARY	519
MITCHELLS RIDGE	WAKE FOREST	207
MITCHINER E H	ST MARYS	727
MOBILE HILLS ESTATES	ST MARYS	749
MODERN OIL COMPANY	RALEIGH	
MONTAGUE B GUTHRIE	ST MATTHEWS	439
MONTCLAIR	CARY	27
MONTCLAIR	RALEIGH	
MONTLAWN MEMORIAL PARK	ST MARYS	631
MOONEYHAM ANNIE LEE	RALEIGH	B- 14
MOORE EUNICE BALL MRS	ST MARYS	707
MORGAN SUDIE S	CARY	489
MORRIS B I & WIFE	WHITE OAK	569
MORRIS INDUST PK	ST MARYS	47
MORRIS INDUST PK	ST MARYS	706
MORRIS INDUSTRIAL PARK	ST MARYS	47
MORRIS INDUSTRIAL PARK	ST MARYS	706
MORRIS O B	RALEIGH	
MORRIS WEST	CEDAR FORK	426
MORRIS WEST	CEDAR FORK	427
MORRIS WEST	CEDAR FORK	455
MORRIS WEST	CEDAR FORK	456
MOSELEY JOHNIE	HOLLY SPRINGS	717
MOUNTAINBROOK	HOUSE CREEK	351
MUIRFIELD	BARTONS CREEK	304
MULLAN JOHN F	ST MARYS	661
MURRAY CHARLES C	SWIFT CREEK	602
MYATT REALITY CO	RALEIGH	A- 40
N C METHODIST CONFERENCE	RALEIGH	G- 41
N C OIL JOBBERS ASSOC	HOUSE CREEK	348
N C PRODUCTS CORP	SWIFT CREEK	630
N C STATE OF	RALEIGH	G- 16
NAZARETH	RALEIGH	C- 7
NEEDMORE	MIDDLE CREEK	802
NEUSE RIDGE	BARTONS CREEK	303
NEUSE RIVER EST	ST MATTHEWS	636
NEUSE RIVER WATER PLANT	BARTONS CREEK	283
NEUSE TRAIL	WAKE FOREST	329
NEUSE WOODS	ST MARYS	610
NEW CHARLESTON VILLAGE	RALEIGH	548
NEW HOPE ACRES	ST MATTHEWS	438
NEWTON-WORTH	SWIFT CREEK	575
NICHOLS R H	NEUSE	326
NICHOLS W W	NEUSE	326
NIPPER T G	BARTONS CREEK	258
NORTH BEND	RALEIGH	380

WAKE COUNTY, NORTH CAROLINA
COUNTY MAP VOLUME
SUBDIVISION INDEX

SUBDIVISION NAME	TOWNSHIP	MAP NUMBER
NORTH BEND INDUSTRIAL PARK	NEUSE	382
NORTH BEND INDUSTRIAL PARK	NEUSE	410
NORTH BEND OFFICE ASSOCIATES	HOUSE CREEK	380
NORTH BEND TOWNHOMES	HOUSE CREEK	380
NORTH BEND TOWNHOMES	RALEIGH	E- 74
NORTH BEND TOWNHOMES	RALEIGH	E- 75
NORTH BLVD INDUSTRIAL PARK	NEUSE	382
NORTH BOULEVARD APTS	NEUSE	410
NORTH FALLS	BARTONS CREEK	259
NORTH FALLS	NEUSE RIVER	383
NORTH FALLS	NEUSE RIVER	411
NORTH FALLS	ST MATTHEWS	383
NORTH FALLS	ST MATTHEWS	411
NORTH FOREST	LEESVILLE	321
NORTH FOREST	LEESVILLE	348
NORTH FOREST	LEESVILLE	349
NORTH GATE	MIDDLE CREEK	820
NORTH HAVEN	RALEIGH	351
NORTH HAVEN	RALEIGH	352
NORTH HILLS	RALEIGH	379
NORTH HILLS	RALEIGH	407
NORTH HILLS	RALEIGH	435
NORTH HILLS OFFICE CENTER	RALEIGH	436
NORTH PINES CONDOS	BARTONS CREEK	325
NORTH PINES CONDOS	NEUSE CREEK	325
NORTH RALEIGH INDUST DEV	NEUSE	409
NORTH RALEIGH INDUSTRIAL DEV	NEUSE	409
NORTH RIDGE	NEUSE	353
NORTH RIDGE	RALEIGH	325
NORTH RIDGE ADD-HAYMARKET VILL	RALEIGH	326
NORTH RIDGE COUNTRY CLUB		311
NORTH RIDGE COUNTRY CLUB		352
NORTH RIDGE VILLAS	NEUSE	353
NORTH RIDGE VILLAS	NEUSE	E- 83
NORTH RIDGE VILLAS	NEUSE	E- 90
NORTH RIDGE VILLAS	NEUSE RIVER	353
NORTH RIDGE-NEW MARKETWAY	RALEIGH	353
NORTH SHORE	NEUSE & RALEIGH	410
NORTH STATE TOBACCO CO INC	MIDDLE CREEK	119
NORTH TRAIL	HOUSE CREEK	352
NORTH TRAIL	HOUSE CREEK	380
NORTH VALLEY	HOUSE CREEK	349
NORTH VALLEY	HOUSE CREEK	350
NORTHBEND TOWNHOMES	HOUSE CREEK	380
NORTHBEND TOWNHOMES	HOUSE CREEK	E- 82
NORTHBEND TOWNHOMES	HOUSE CREEK	E- 84
NORTHBEND TOWNHOMES	HOUSE CREEK	E- 85
NORTHBEND TOWNHOMES	RALEIGH	E- 82
NORTHCLIFF	HOUSE CREEK	379
NORTHCLIFF	HOUSE CREEK	380
NORTHCLIFF VILLAGE	RALEIGH	E- 68
NORTHCLIFF VILLAGE	RALEIGH	E- 69
NORTHCLIFT	HOUSE CREEK	379
NORTHGLEN SUB	RALEIGH	
NORTHWOOD	RALEIGH	407
NORTHWOOD & NORTHWOOD ACRES		407
NORTHWOODS	CARY	22
NOTTINGHAM FOREST	PANTHER BRANCH	768
NOTTINGHAM FOREST	PANTHER BRANCH	769
NOTTINGHAM FOREST	PANTHER BRANCH	788
NOTTINGHAM FOREST	PANTHER BRANCH	789
NOWELL MARY A MRS EST	MARKS CREEK	83
NOWELL W M	CARY	519
NUTT W F	CEDAR FORKS	397
OAK CIRCLE	HOUSE CREEK	405
OAK FOREST EST	NEUSE	382
OAK HAVEN	ST MATTHEWS	497
OAK PARK	HOUSE CREEK	377
OAK VALLEY	RALEIGH	463
OAKDALE	MEREDITH	520
OAKLAND ACRES	RALEIGH	436
OAKLEY IRENE		367
OAKMONT	ST MATTHEWS	467
OAKMONT	ST MATTHEWS	468
OAKRIDGE VALLEY	SWIFT CREEK	724
OAKS OF AVENT FERRY CONDO	RALEIGH	575
OAKS OF AVENT FERRY CONDOS	SWIFT CREEK	575
OAKVIEW	HOLLY SPRINGS	130
OAKVIEW	NEUSE	
OAKVIEW	ST MARYS	437
OAKWOOD	WAKE FOREST	209
OAKWOOD ACRES	ST MATTHEWS	93
OAKWOOD ACRES	ST MATTHEWS	95
OAKWOOD HEIGHTS	CARY	24
OAKWOOD HEIGHTS	CARY	27
OAKWOOD HEIGHTS	CARY	517
OGBURN J C	PANTHER BRANCH	871
OGBURN J R & WIFE	LEESVLE & C FRK	297
OLD FARM	RALEIGH	547
OLD STAGE ESTS	RALEIGH	825
OLD STURBRIDGE VILLAGE	MIDDLE CREEK	743
OLD STURBRIDGE VILLAGE	SWIFT CREEK	743
OLIVER G C SR	SWIFT CREEK	628
ORCHARD KNOLL	SWIFT CREEK	698
ORCHARD KNOLL	SWIFT CREEK	720
OVERNITE TRANSP INC	CEDAR FORKS	275
OXFORD HEIGHTS	ST MARYS	44
OXFORD PARK	RALEIGH	F- 34
OXFORD SQUARE ASSOC	CARY	29
OXNARD THOMAS MRS	RALEIGH	F- 21
PADDOCK	LEESVILLE	223
PAGE PARK	CARY	28
PAGE-BOLING JESSUP INC	ST MARYS	656
PALMER MAVIS MILLER	ST MARYS	792
PALMS	RALEIGH	462
PANTHER RUN	PANTHER BRANCH	786
PANTHER RUN	PANTHER BRANCH	787
PARADISE ACRES	NEUSE RIVER	466
PARADISE ACRES	ST MATTHEWS	438
PARKER	MIDDLE CREEK	123
PARKER EDITH JUDD	MIDDLE CREEK	123
PARKER FRANK		605
PARKLAND	RALEIGH	605
PARKLAND EAST	RALEIGH	606
PARKLAND EAST	RALEIGH	632
PARKLAND WEST	RALEIGH	605
PARKS OF KILDAIRE	CARY	572
PARKVIEW TERRACE APTS	RALEIGH	549
PARTIN B F	ST MATTHEWS	527
PARTIN G B	ST MATTHEWS	498
PARTIN MANDA	MIDDLE CREEK	868
PASCHAL PAUL	WAKE FOREST	101
PATRICK EVELYN J & LESLIE BROWN	WHITE OAK	567

SUBDIVISION NAME	TOWNSHIP	MAP NUMBER
PAULOW ACRES	PANTHER BRANCH	
PAYLESS STATIONS INC	ST MATTHEWS	467
PEABODY E B	SWIFT CREEK	629
PEARCE DESSIE C	ST MARYS	35
PEARCE E O III	LEESVILLE	348
PEARTREE APARTMENTS	RALEIGH	524
PEBBLE BROOK	ST MATTHEWS	89
PEBBLE BROOK	ST MATTHEWS	90
PEBBLE BROOK	ST MATTHEWS	501
PEBBLE CREEK TOWNHOMES	CARY	572
PEBBLE CREEK TOWNHOMES	CARY	572A
PEBBLE CREEK WOODS	CARY	572
PECAN ACRES	ST MATTHEWS	438
PECAN TOWNES	NEUSE	381
PECAN TOWNES	NEUSE RIVER	381
PEDUE	ST MARYS	37
PENN-SHAW PINES	SWIFT CREEK	653
PENNY GARLAND K	PANTHER BRANCH	809
PENNY J GUY	ST MARYS	42
PENNY L L		578
PENNY RUSSELL C	SWIFT CREEK	654
PENNY RUSSELL C	SWIFT CREEK	655
PEPSI COLA BOTTLING CO	RALEIGH	466
PERRY A W HEIRS	LITTLE RIVER	363
PERRY DORSEY R	LITTLE RIVER	390
PERRY EARL T	ST MATTHEWS	467
PERRY GERTRUDE R	WHITE OAK	648
PERRY HAL C	LITTLE RIVER	
PERRY LONNIE L & DELMA H	CEDAR FORK	368
PERRY ROSCOE C	LITTLE RIVER	388
PETERSON PROPERTY	BARTONS CREEK	209
PETTY ANDREW J	CEDAR FORK	425
PHILBRICK AUGUSTA	HOUSE CREEK	408
PHILLIPS E E	CEDAR FORK	399
PICKWICK VILLAGE	HOUSE CREEK	349
PICKWICK VILLAGE	HOUSE CREEK	377
PICKWICK VILLAGE	LEESVILLE	49
PIEDMONT HEIGHTS	CEDAR FORK	275
PIEDMONT WOODYARDS	CEDAR FORKS	427
PIERCE J B	SWIFT CREEK	
PINDALE ACRES	SWIFT CREEK	702
PINE ACRES	WHITE OAK	454
PINE COUNTRY ESTATES	ST MATTHEWS	584
PINE COUNTRY ESTS	ST MATTHEWS	534
PINE FOREST	ST MATTHEWS	412
PINE GROVE	BARTONS CREEK	228
PINE GROVE	BARTONS CREEK	243
PINE HAVEN	RALEIGH	
PINE KNOLL VILLAGE	NEUSE RIVER	438
PINE MEADOW	MIDDLE CREEK	810
PINE OAKS	BUCKHORN	734
PINE RIDGE ESTATES	MIDDLE CREEK	851
PINE RIDGE ESTS	MIDDLE CREEK	
PINE RIDGE HOMES	RALEIGH	F- [illegible]
PINE RIDGE HOMES	RALEIGH	F- 28
PINE THE	SWIFT CREEK	654
PINE VALLEY	CARY	
PINECREST		436
PINECREST		437
PINECREST		[illegible]
PINECREST	NEUSE RIVER	426
PINEHURST PARK	ST MARYS	33
PINEVIEW ACRES	MIDDLE CREEK	793
PINEVIEW EST	SWIFT CREEK	679
PINEVIEW EST	WAKE FOREST	106
PINEVIEW EST	WAKE FOREST	109
PINEVIEW HILLS	RALEIGH	549
PINEVIEW HILLS	RALEIGH	576
PINEWOOD ACRES	WHITE OAK	3
PINEY GROVE-WILBON EST	MIDDLE CREEK	851
PINEY PLAINS	CARY	601
PINK ACRES	CARY	601
PIRATES COVE	CARY	573
PIZER EDWARD P	CARY	432
PLAINVIEW ACRES	BARTONS CREEK	260
PLANTATION EST	CARY	545
PLATEAU WOODS	RALEIGH	325
PLEASANT GROVES	MIDDLE CREEK	
PLEASANT RIDGE EST	RALEIGH	604
POE & SMITH	RALEIGH	526
POE CHARLES A	RALEIGH & ST MI	526
POE SMITH & MARTIN	RALEIGH	554
POLLARD W T	MIDDLE CREEK	842
PONDEROSA	LITTLE RIVER	418
POOLE ACRES	ST MARYS	660
POOLE ACRES	ST MARYS	661
POOLE BROTHERS BLDG		610
POOLE ELLA MAY WALKER	ST MARYS	707
POOLE INGRAM BRINKLEY & DIXON	NEUSE RIVER	437
POOLE LELAND H	ST MARYS	707
POOLE N W	ST MATTHEWS	528
POOLE W J	ST MARYS	660
POOLES ACRES	ST MARYS	
POPLAR SPRINGS CHURCH	ST MARYS	703
POWELL C D JR	WHITE OAK	646
POWELL CARY D SR	HOLLY SPRINGS	738
POWELL J DEWY & LUTHER M RAINES	WHITE OAK	648
PRESCOTT JOHN F	NEUSE	326
PRINCE MARYLAND	HOLLY SPRINGS	135
PRINCE ZADIE R	SWIFT CREEK	601
PRIVETTE AVON	LITTLE RIVER	
PRIVETTE AVON & L E LONG	LITTLE RIVER	59
PRIVETTE JUNE M & MARY C	WAKE FOREST	
PROFESSIONAL PLAZA OFFICE CONDOS	NEUSE RIVER	381
PUBLIC SERVICE CO OF N C	WHITE OAK	5
PULLEN PARK TERRACE	RALEIGH	550
PURLAND CORP	SWIFT CREEK	723
PURRINGTON A L JR & J K CULBERTSON	NEW LIGHT	160
PURSER EARLE P & NAOMI G	ST MARYS	656
PYLON COMM PK	RALEIGH	521
PYLON COMMERCIAL PARK	RALEIGH	521
QUAIL CORNERS	RALEIGH	408
QUAIL FOREST	NEUSE	381
QUAIL HOLLOW	RALEIGH	408
QUAIL MEADOWS	RALEIGH	380
QUAIL RIDGE	RALEIGH	381
QUAIL RIDGE APTS	RALEIGH	409
QUARRY HILLS	RALEIGH	B- 14
RAINBOW EST	CARY	26
RAINEY ANNIE PEARL	ST MATTHEWS	442
RAINTREE	NEUSE	303
RAINTREE	NEUSE	325
RALEIGH CATHOLIC HIGH SCHOOL		550

WAKE COUNTY, NORTH CAROLINA
COUNTY MAP VOLUME
SUBDIVISION INDEX

SUBDIVISION NAME	TOWNSHIP	MAP NUMBER
RALEIGH CITY OF PARK SITE	SWIFT CREEK	548
RALEIGH CITY OF PROP/HOUSING AUTH	RALEIGH	B- 2
RALEIGH CLUB APARTMENTS	RALEIGH	
RALEIGH COUNTRY CLUB		553
RALEIGH DEV CENTER INC	RALEIGH	
RALEIGH FARMERS MARKET INC		
RALEIGH GOLF ASSOC		630
RALEIGH GOLF ASSOC		647
RALEIGH MEMORIAL PARK	HOUSE CREEK	376
RALEIGH NORTH APT	RALEIGH	496
RALEIGH PAINT & WALLPAPER CO		G- 88
RALEIGH PUBLIC SCHOOLS	RALEIGH	408
RALEIGH SOUTHERN INDUST PK	ST MARYS	631
RALEIGH SOUTHERN INDUSTRIAL PARK	ST MARYS	631
RALEIGH VIEW	RALEIGH	630
RALEIGH-DURHAM AIRPORT	CEDAR FORKS	
RALINA	RALEIGH	E- 20
RAMBLEWOOD	WHITE OAK	597
RAMBLEWOOD APTS	RALEIGH	435
RANCH MOTEL INC	HOUSE CREEK	377
RANCHO VERDE	WHITE OAK	539
RAND L P MRS	PANTHER BRANCH	768
RAND W R	RALEIGH	
RANES ADA THOMPSON	RALEIGH	
RANGEWOOD	ST MARYS	680
RAVENS POINT	BARTONS CREEK	243
RAVENS POINT	BARTONS CREEK	262
RAVENWOOD	BARTONS CREEK	228
RAVENWOOD	BARTONS CREEK	243
RAWLS & PHILLIPS	ST MATTHEWS	581
RAY JIMMIE L	NEW LIGHT	
RAY LAIDE	ST MARYS	607
RAY MAMIE	MEREDITH	433
REALTY SCALES & INVESTMENT CO	ST MATTHEWS	528
REBEL ACRES	ST MATTHEWS	439
REID J R JR	SWIFT CREEK	655
RESTFUL PINES	ST MARYS	633
RESTLAWN MEMORY GARDENS INC	CEDAR FORK	276
REVAHOUSE ROBERT F	BARTONS CREEK	350
REYNOLDS TED R & ROBERT L FARMER	RALEIGH	A- 36
RHAMKATTE	RALEIGH	155
RHODES J A	PANTHER BRANCH	787
RHODES L J	MIDDLE CREEK	766
RHODES LOIS C	SWIFT CREEK	721
RICHARDSON H A & E W	MARKS CREEK	532
RICHARDSON RUBY S MRS	ST MARYS	34
RICHLAND EST	MEREDITH	432
RIDGE HAVEN	MARKS CREEK	444
RIDGE ROAD	RALEIGH	E- 9
RIDGECREST	RALEIGH	462
RIDGECREST	RALEIGH	E- 23
RIDGELOCH	HOUSE CREEK	378
RIDGELOCH TOWNEHOMES	HOUSE CREEK	378
RIDGELOCH TOWNEHOMES	HOUSE CREEK	E- 89
RIDGELOCH TOWNHOMES	HOUSE CREEK	378
RIDGELOCH TOWNHOMES	HOUSE CREEK	E- 86
RIDGELOCH TOWNHOMES	HOUSE CREEK	E- 87
RIDGELOCH TOWNHOMES	HOUSE CREEK	E- 88
RIDGELOCH TOWNHOMES	HOUSE CREEK	E- 89
RIDGEWOOD	RALEIGH	E- 8
RILEY HILL	LITTLE RIVER	362
RILEY HILL PONDEROSA		418
RIVER HILL	NEW LIGHT	
RIVERBIRCH TOWNSHIP	NEUSE RIVER	381
RIVERCREST EST	LITTLE RIVER	477
RIVERS DAVID PETE	RALEIGH	C- 36
RIVERVIEW ESTS	ST MATTHEWS	582
RIVERVIEW ESTS	ST MATTHEWS	583
ROANOKE PARK	RALEIGH	F- 13
ROBERTS CONST CO	RALEIGH	576
ROBERTS E T	NEW LIGHT	143
ROBERTS INDUST PK	ST MATTHEWS	527
ROBERTS INDUSTRIAL PARK	ST MATTHEWS	527
ROBERTS M C	ST MARYS	708
ROBIN HOOD FOREST	MARKS CREEK	503
ROBINSON G R	ST MARYS	633
ROBINWOOD	RALEIGH	605
ROCHELLE PROPERTY	NEW LIGHT	178
ROCHESTER HEIGHTS	RALEIGH	B- 50
ROCHESTER HEIGHTS	RALEIGH	B- 53
ROCKVIEW	ST MARYS	607
ROCKWELL MFG CO		578
ROCKWOOD ACRES		404
ROGERS JAMES R DR		43
ROGERS R L	WAKE FOREST	69
ROLLING ACRES	SWIFT CREEK	677
ROLLING HILLS EST	PANTHER BRANCH	747
ROLLINGWOOD	RALEIGH	525
ROLLINGWOOD ESTATES	MIDDLE CREEK	765
ROSE GARDEN	WHITE OAK	11
ROSEMONT GARDENS	RALEIGH	B- 43
ROTHGEB	RALEIGH	F- 43
ROUNDTREE	LEESVILLE	278
ROYAL ACRES	ST MARYS	635
ROYAL HILL GARDEN APTS		
ROYLENE ACRES	RALEIGH	547
RURAL PLUMING & HEATING INC	RALEIGH	548
RUSSELL HILLS	CARY	27
RUSSELL HILLS	CARY	30
RUSSELL HILLS	CARY	546
RUSSELL O PENNY	SWIFT CREEK	654
RUSSELL O PENNY	SWIFT CREEK	655
SAGEWOOD	HOUSE CREEK	325
SALLY B BEARD	MIDDLE CREEK	742
SALLY B BEARD	MIDDLE CREEK	763
SAN SOUSI APARTMENTS	RALEIGH	436
SAN SOUSI APTS	RALEIGH	337
SAN SOUSI APTS	RALEIGH	436
SANDERS INVESTMENT CO	RALEIGH	G- 15
SANDERSON HIGH SCHOOL	RALEIGH	
SANDERSON LULA NICHOLS	NEUSE RIVER	326
SANDHURST	BARTONS CREEK	260
SANDY CHASE	LEESVILLE	360
SANDY CHASE	LEESVILLE	322
SANDY CREEK CONDOMINIUM	BARTONS CREEK	324
SANDY CREEK CONDOS	BARTONS CREEK	324
SANDY CREEK CONDOS	HOUSE CREEK	324
SANDY LAND VILLAGE	HOUSE CREEK	322
SANDY LAND VILLAGE	LEESVILLE	297
SANS FAMILLE	MEREDITH	433
SANS FAMILLE	MEREDITH	462
SANS FAMILLE	RALEIGH	433
SANS FAMILLE	RALEIGH	462

SUBDIVISION NAME	TOWNSHIP	MAP NUMBER
SAPONI HILLS	WHITE OAK	718
SAULS E P	PANTHER BRANCH	827
SAULS E P	PANTHER BRANCH	845
SAVON HEIGHTS	CARY	30
SCARSDALE	RALEIGH	379
SCARSDALE INVESTMENT CORP	NEUSE	244
SCHAUB EDITH	WHITE OAK	5
SCHAUB MARY E	WHITE OAK	2
SCHAUB MARY E	WHITE OAK	5
SCHOOL	MIDDLE CREEK	115
SCHOOL ACRES	ST MARYS	34
SCHOOL ACRES	ST MARYS	35
SCHOOL ACRES	ST MARYS	37
SCHOOL ACRES	ST MARYS	38
SCHOOL ACRES	ST MARYS	658
SCUGGINS J E	CEDAR FORK	17
SCOTT ANNIE L	BARTONS CREEK	225
SCOTT FARMS	WHITE OAK	568
SCOTTISH HILLS	CARY	571
SCOTTISH HILLS	CARY	572
SEABOARD COAST LINE RR C	RALEIGH	437
SEABOARD INDUSTRIAL PARK	RALEIGH	437
SEARS PLANTATION	BUCKHORN	691
SEAWELL	ST MATTHEWS	498
SEAWELL LULA MAE	ST MARYS	39
SEAWELL LYNN	ST MATTHEWS	498
SENDERO	HOUSE CREEK	376
SENDERS	HOUSE CREEK	376
SENTER ROY P	MIDDLE CREEK	745
SENTER S	MIDDLE CREEK	123
SEVERE R D PROP	LEESVILLE	257
SEVERE R D PROP	LEESVILLE	278
SEXTON LENA	MIDDLE CREEK	839
SEXTON M J	LITTLE RIVER	57
SEYMOUR S W & A T	WHITE OAK	596
SHAMROCK MEADOWS	NEUSE	410
SHAMROCK MEADOWS	NEUSE	437
SHAMROCK MEADOWS	NEUSE	438
SHAW CHARLES R & WIFE	CARY	432
SHAW HUGH	HOUSE CREEK	380
SHAW RIDGE	RALEIGH	B- 23
SHEFFIELD PARK	ST MATTHEWS	412
SHENANDOAH ACRES	NEW LIGHT	178
SHERMAN ARMS	RALEIGH & MRDTH	588
SHERWOOD FOREST	RALEIGH	554
SHERWOOD FOREST	RALEIGH	581
SHERYL ACRES	ST MATTHEWS	
SHIMER SALLY ELDRIDGE	BARTONS CREEK	240
SIMMS R N	RALEIGH	G- 44
SINGLETON G H	SWIFT CREEK	575
SINGLETON G W	SWIFT CREEK	575
SIPMAN HENRY & WIFE	RALEIGH	408
SIR WALTER HILLS	HOUSE CREEK	377
SITH T W	ST MARYS	750
SITTERSON P E & WIFE	MIDDLE CREEK	805
SIX FORKS HILLS	BARTONS CREEK	
SIX FORKS HILLS	HOUSE CREEK	302
SIX FORKS HILLS	RALEIGH	351
SIX FORKS MILLBROOK OFFICE CENTER	HOUSE CREEK	379
SIX FORKS NORTH	RALEIGH	324
SIX FORKS NORTH	RALEIGH	351
SKY RANCH		467
SKYCREST VILLAGE		467
SKYCREST VILLAGE	ST MATTHEWS	467
SLEEPY VALEY	WHITE OAK	566
SMITH	HOUSE CREEK	406
SMITH & SIAB	SWIFT CREEK	600
SMITH CARL H	ST MARYS	659
SMITH CLAUDE D & WIFE	RALEIGH	B- 44
SMITH EMMA SMITH	SWIFT CREEK	605
SMITH JOHN C		
SMITH MAGGIE BAUGH	ST MATTHEWS	467
SMITH R W	RALEIGH	605
SMITH SALLIE F	ST MARYS	772
SMITH T W	ST MARYS	750
SMITH VERA W	ST MATTHEWS	498
SMITH W D	MIDDLE CREEK	
SMITH WILLIAM FRED	ST MATTHEWS	412
SMITHSVILLE	HOLLY SPRINGS	717
SMOOT DAVID M	BARTONS CREEK	262
SMOOT DAVID M	RALEIGH	D- 18
SNELLING LAND	RALEIGH	379
SNIPES O J	LEESVILLE	223
SOMERSET HILLS	ST MATTHEWS	497
SORRELL	LEESVILLE	297
SORRELL HOWARD	CARY	430
SOUTH HILLS SHOPPING CENTER	SWIFT CREEK	574
SOUTH RIDGE	MARKS CREEK	803
SOUTH RIDGE	MIDDLE CREEK	803
SOUTH SIDE	RALEIGH	306
SOUTH SIX FORKS	RALEIGH	379
SOUTH VALLEY APTS INC	RALEIGH	547
SOUTHERN ACRES	ST MARYS	702
SOUTHERN BELL TEL & TEL		437
SOUTHERN ROOFING & METALS CO	RALEIGH	578
SOUTHERN WAREHOUSE CORP OF RALEIGH	RALEIGH	F- 10
SPEARS CARL	ST MATTHEWS	467
SPENCE JAMES ARTHUR		818
SPENCE ODIS	HOLLY SPRINGS	819
SPORTLAND INC		495
SPRING GARDEN TOWNHOMES	RALEIGH	E- 72
SPRING GARDEN TOWNHOMES	RALEIGH	E- 81
SPRING HEIGHTS	MIDDLE CREEK	116
SPRING HILL	RALEIGH	435
SPRING PARK	WAKE FOREST	246
SPRING VALLEY	RALEIGH	435
SPRING VALLEY	WAKE FOREST	231
SPRINGDALE EST	LEESVILLE	299
SPRINGDALE GARDENS	LEESVILLE	278
SPRINGDALE GARDENS	LEESVILLE	299
SPRINGDALE WOODS	LEESVILLE	299
SPRINGDALE WOODS	LEESVILLE	321
SPRINGWOOD AC	NEW LIGHT	156
ST MARYS EST	ST MARYS	634
STAFFORD HENRY P	SWIFT CREEK	700
STAGECREST	PANTHER BRANCH	747
STAGHORN TOWNHOMES	NEUSE	352
STANLEY NORMAN K & WIFE	HOUSE CREEK	349
STANTON J D	RALEIGH	463
STARBUCK PAULINE K S	RALEIGH	B- 26
STARMOUNT	ST MATTHEWS	467
STARMOUNT HILLS	ST MATTHEWS	438
STARVIEW	RALEIGH	E- 35

WAKE COUNTY, NORTH CAROLINA
COUNTY MAP VOLUME
SUBDIVISION INDEX

SUBDIVISION NAME	TOWNSHIP	MAP NUMBER
STATE FOREST	RALEIGH	521
STEEL PAUL E	ST MARYS	680
STEPHENS CENTER INC	RALEIGH	436
STEPHENS MILLS H	MARKS CREEK	
STEPHENSON	MIDDLE CREEK	120
STEPHENSON C H SR	SWIFT CREEK	723
STEPHENSON D I	SWIFT CREEK	652
STEPHENSON O H	MIDDLE CREEK	820
STEVENS ALEN T	SWIFT CREEK	701
STEWART MARY	WHITE OAK	11
STEWART W J	ST MATTHEWS	467
STILL MEADOW	ST MATTHEWS	439
STILLWATER LANDING	LEESVILLE	279
STOCKARD H J		377
STONE FRED A	RALEIGH	605
STONE QUARTER AT GREYSTONE	HOUSE CREEK	323
STONEBRIDGE	BARTONS CREEK	280
ST NEBRIDGE	BARTONS CREEK	281
STONEBRIDGE 2	BARTONS CREEK	259
STONEHAM ACRES	ST MARYS	300
STONEHAM ACRES	ST MARYS	322
STONEHENGE	HOUSE CREEK	300
STONEHENGE	HOUSE CREEK	322
STONEHENGE	HOUSE CREEK	323
STONEHENGE 2	LEESVILLE	300
STONERIDGE	MEREDITH	432
STONEYBROOK EST	CARY	
STONY BROOK	ST MATTHEWS	467
STORR INVESTMENT CORP	RALEIGH	G- 59
STRATFORD COURT	RALEIGH	
STRATFORD PARK	RALEIGH	B- 47
STRATHMORE AT CARY	CARY	545
STRICKLAND CASWELL	BARTONS CREEK	263
STROTHER	CARY	519
STROTHER HOWARD	WHITE OAK	456
SUBURBAN OFFICE PARK CONDOS	HOUSE CREEK	380
SUBURBAN OFFICE PARK CONDOS	NEUSE RIVER	380
SUGG JEFFERSON L	CARY	459
SUGG JEFFERSON L	SWIFT CREEK	625
SUGGS & WARD	CARY	545
SUGGS CHARLES W	SWIFT CREEK	576
SUMERSET ACRES	ST MATTHEWS	497
SUMMER HAVEN	ST MATTHEWS	438
SUMMERFIELD NORTH	BARTONS CREEK	324
SUMMERFIELD NORTH	BARTONS CREEK	325
SUMMERFIELD NORTH	HOUSE CREEK	324
SUMMERFIELD NORTH	HOUSE CREEK	325
SUMMERFIELD NORTH	NEUSE RIVER	324
SUMMERFIELD NORTH	NEUSE RIVER	325
SUMMERWINDS	CARY	600
SUMMERWINDS	CARY	626
SUMMERWINDS	SWIFT CREEK	600
SUMMERWINDS	SWIFT CREEK	626
SUMMIT RIDGE	ST MATTHEWS	438
SUNNY SIDE	WHITE OAK	11
SUNNYSIDE COLONY	PANTHER BRANCH	806
SUNRIDGE TOWNHOMES	BARTONS CREEK	324
SUNRIDGE TOWNHOMES	HOUSE CREEK	324
SUNSET ACRES	HOLLY SPRINGS	741
SUNSET ACRES	ST MARYS	36
SUNSET HILLS	CARY	24
SUNSET PARK	HOLLY SPRINGS	717
SUNSET TERRACE	CARY	21
SUNSET TERRACE	RALEIGH	520
SURLES EST	MEREDITH	432
SURLES ESTATE	MEREDITH	432
SURRY POINT	HOLLY SPRINGS	697
SURRY POINT	HOLLY SPRINGS	719
SURRY POINT	SWIFT CREEK	719
SUTTON PROP OF DAVID A	RALEIGH	435
SWIFT RIDGE	SWIFT CREEK	627
SWIFT RIDGE	SWIFT CREEK	652
SYLVIA DEAN ACRES	NEUSE	353
SYLVIA DEAN ACRES	NEUSE	381
T P R INC & MARY L RICHARDSON	ST MARYS	631
TAMARACK	HOUSE CREEK	350
TANBARK WOODS	NEUSE	325
TANGLEWILD	LEESVILLE	321
TANGLEWOOD	CARY	573
TAR HEEL ESTS	NEW LIGHT	214
TARTAN FALLS	NEUSE	380
TAYLOR EARL W	SWIFT CREEK	576
TAYLOR HAZEL	MARKS CREEK	84
TAYLOR J F	HOUSE CREEK	406
TEAGUE C WOODROW ETAL	RALEIGH	521
TEAL THOMAS L & CAROLYN B	WHITE OAK	570
TEER NELLO L CO	WAKE FOREST	264
TERRELL BENJAMIN PARK PROP	LITTLE RIVER	311
TERRY C R	RALEIGH	407
TERRY WILLIAM H & MARY TERRY	HOUSE CREEK	351
THARRINGTON LOUISE	BUCKHORN	733
THOMPSON CYERS		606
THOMPSON LONNIE	ST MARYS	726
THOMPSON MILTON G	ST MARYS	726
TIFFANY WOODS	ST MARYS	703
TIMBER LAKES	ST MATTHEWS	497
TIMBERLAKE EST	ST MATTHEWS	497
TIMBERLINE NORTH	BARTONS CREEK	260
TODD C W	NEW LIGHT	146
TOWER SHOPPING CENTER		497
TOWER SHOPPING CENTER		596
TOWNEDGE PLACE	RALEIGH	434
TRAPPERS CREEK	BARTONS CREEK	261
TRAPPERS RUN	CARY	544
TRAPPERS RUN	WHITE OAK	544
TRAYWICK DALE	ST MATTHEWS	497
TRIANGLE BRICK CO	CEDAR FORK	368
TRIANGLE FOREST	CARY	571
TRINITY FARMS	CARY	431
TRIPLE OAKS	CEDAR FORKS	344
TRIPP ROBERT E	RALEIGH	G- 14
TRIPP ROBERT E & WIFE & T S MEMORY	RALEIGH	G- 14
TRIPPLETT CLEO C	WHITE OAK	11
TROMAN ROBERT A	RALEIGH	427
TROTTERS RIDGE	BARTONS CREEK	260
TROY HOWARD PROP	CEDAR FORK	456
TRYON HILLS SHOPPING CTR	ST MARYS	631
TUCKER ESSIE K MRS	HOUSE CREEK	349
TURNER DAN	RALEIGH	407
TURNER FARMS	PANTHER BRANCH	808
TURNER FARMS	PANTHER BRANCH	809
TURNER FRANK B	RALEIGH	434
TURNERS VILLAGE	HOLLY SPRING	718

SUBDIVISION NAME	TOWNSHIP	MAP NUMBER
TWIN LAKES EST	RALEIGH	605
TWIN OAK VILLAS	CARY	572
TWO COURTS	LEESVILLE	299
TWO COURTS	LEESVILLE	321
TYSON R N	MEREDITH	462
UNDERWOOD HENRY D	MIDDLE CREEK	804
UNITED PARCEL SERVICE	NEUSE RIVER	437
UPCHURCH	WHITE OAK	514
UPCHURCH HUGH K	WHITE OAK	572
UPCHURCH NANNIE	SWIFT CREEK	603
UPCHURCH REALTY CO INC		385
UPCHURCH W I EST	ST MATTHEWS	385
URBAN TERRACE	CARY	26
VALLEY ESTS	HOUSE CREEK	350
VALLEY ESTS	HOUSE CREEK	378
VALLEY LAKE AT GREYSTONE	HOUSE CREEK	323
VALLEY LAKE AT GREYSTONE	HOUSE CREEK	350
VALLEY RIDGE	PANTHER BRANCH	850
VAN STORY HILLS	ST MARYS	727
VANDORA VILLAGE	ST MARYS	703
VEASEY M M	MIDDLE CREEK	125
VICKERS REALTY CO	RALEIGH	B- 28
VILLAGE GATE	RALEIGH	330
VILLAGE GROVE	HOUSE CREEK	323
VONCANNON C L & SONS INC	HOLLY SPRINGS	835
WACO HEIGHTS	NEUSE RIVER	409
WAKE CHAPEL CEMETERY	MIDDLE CREEK	116
WAKE COUNTY HOSPITAL SYSTEM INC	ST MATTHEWS	554
WAKE COUNTY WATERSHED IMPROVEMENTS	RALEIGH	379
WAKE FOREST HIGH SCHOOL	WAKE FOREST	101
WAKEBROOK EST	ST MATTHEWS	385
WAKEFIELD	RALEIGH	526
WAKELON HEIGHTS	LITTLE RIVER	55
WAKEVIEW	NEUSE RIVER	352
WALDEN WOODS	RALEIGH	409
WALKER ESTATES	SWIFT CREEK	697
WALKER ESTATES	SWIFT CREEK	719
WALKER ESTS	SWIFT CREEK	697
WALKER ESTS	SWIFT CREEK	719
WALKER ROY JONES	PANTHER BRANCH	790
WALL ACRES	WAKE FOREST	208
WALL ACRES	WAKE FOREST	221
WALL FRANK P	MARKS CREEK	475
WALNUT HILLS	CARY	547
WALNUT HILLS	CARY	574
WALNUT RIDGE	CARY	547
WALNUT RIDGE	CARY	574
WALTON JOHN D	NEUSE	3[illegible]
WALTON RUSSELL C	CARY	431
WARD DALE S	RALEIGH	
WARD EMORY D & WIFE	BUCKHORN	[illegible]
WASHINGTON HEIGHTS	RALEIGH	B- [illegible]
WASHINGTON HOMES	MIDDLE CREEK	74[illegible]
WASHINGTON TERRACE	RALEIGH	G- 39
WASHINGTON TERRACE APTS		G- 39
WATKINS GAREY D	MEREDITH	462
WATKINS HALEY BILL & WIFE	WAKE FOREST	357
WATKINS LESTER W MR & MRS	WAKE FOREST	331
WATKINS R H	LEESVILLE	277
WATSON CHARLES A	LITTLE RIVER	
WATSON OLIN LEO SR	ST MARYS	[illegible]
WATSON ROY L	ST MATTHEWS	412
WATSON RUFUS	ST MARYS	46
WATSON SEAFOOD & POULTRY	RALEIGH	579
WATSON SEAFOOD & POULTRY	RALEIGH	580
WATSON VIRGINIA E	CARY	519
WAYLAND CONDO	RALEIGH	E- 25
WEATHERFORD REBECCA MRS	RALEIGH	G- 57
WEATHERS B A	ST MATTHEWS	467
WEATHERS LILLIAN	WAKE FOREST	56
WEATHERSFIELD TOWNHOMES	BARTONS CREEK	325
WEATHERSFIELD TOWNHOMES	NEUSE RIVER	325
WEAVER BROTHERS	ST MATTHEWS	
WEAVER C D	LEESVILLE	279
WEAVER J M	NEW LIGHT	143
WEBB ORA M	MARKS CREEK	85
WEDGES AT GREYSTONE	HOUSE CREEK	323
WEDGES AT GREYSTONE	HOUSE CREEK	324
WEDGES AT GREYSTONE	HOUSE CREEK	350
WEDGES AT GREYSTONE	HOUSE CREEK	351
WEDGEWOOD	LITTLE RIVER	57
WEDGEWOOD VILLAGE	LITTLE RIVER	57
WEEKS L T	SWIFT CREEK	702
WELCOME ACRES	MIDDLE CREEK	839
WELLINGTON DOWNS	HOUSE CREEK	348
WENDY RIDGE CONDO	RALEIGH	549
WENDY RIDGE CONDOMINIUMS	RALEIGH	549
WEST GROVE	RALEIGH	521
WEST SIDE	RALEIGH	548
WEST STREET	CARY	24
WESTAVIA	HOUSE CREEK	348
WESTBROOK SUB	NEUSE	
WESTCHESTER	RALEIGH	E- 45
WESTER G W	ST MATTHEWS	467
WESTERN PARK	RALEIGH	520
WESTGATE EST	LEESVILLE	299
WESTINGHOUSE ELECTRIC CORP	RALEIGH	406
WESTONS MOBILE HOMES	ST MARYS	726
WESTOVER	MEREDITH	520
WESTVIEW	HOUSE CREEK	407
WESTWOOD	CARY	519
WESTWOOD	ST MARYS	50
WHEELERS INDUSTRIES	MIDDLE CREEK	117
WHITAKER ANNIE P MRS		680
WHITAKER ELSIE P MRS	ST MARYS	42
WHITAKER HEIRS	ST MARYS	704
WHITE HEIGHTS		
WHITE HOWARD	CARY	24
WHITE JOHN S		G- 208
WHITE LEROY & PEGGY L	LITTLE RIVER	422
WHITE OAK	RALEIGH	[illegible]- 21
WHITEHALL TOWNHOUSES	RALEIGH	381
WHITFIELD E S	ST MARYS	660
WHITLEY PHILLIP R	MARKS CREEK	536
WILDER D E	LITTLE RIVER	
WILDERS GROVE	ST MATTHEWS	497
WILDWOOD	SWIFT CREEK	554
WILDWOOD	SWIFT CREEK	578
WILDWOOD APTS		
WILDWOOD EST INC	LEESVILLE	301
WILDWOOD VALLEY	LEESVILLE	300
WILKINS	HOLLY SPRINGS	664
WILKINSON R W SR	WAKE FOREST	104

E 7

WAKE COUNTY, NORTH CAROLINA
COUNTY MAP VOLUME
SUBDIVISION INDEX

SUBDIVISION NAME	TOWNSHIP	MAP NUMBER
WILL D DEAN	NEUSE	383
WILLIAMS & DAVIS	ST MARYS	34
WILLIAMS C F	WAKE FOREST	250
WILLIAMS CHARLES R	ST MATTHEWS	410
WILLIAMS CHARLES R & WIFE	ST MATTHEWS	467
WILLIAMS ELLA	CARY	25
WILLIAMS ESTATE	WAKE FOREST	207
WILLIAMS H P	RALEIGH	465
WILLIAMS J H	ST MARYS	606
WILLIAMS J W	PANTHER BRANCH	769
WILLIAMS JOHN ESTATE	SWIFT CREEK	744
WILLIAMS JOHN H	ST MARYS	703
WILLIAMS PETER P	BARTONS CREEK	226
WILLIAMS R R	MEREDITH	520
WILLIAMS RUSSELL	ST MARYS	607
WILLIAMS RUSSELL B	LITTLE RIVER	478
WILLIAMSBOROUGH IV	RALEIGH	435
WILLIAMSBOROUGH SQUARE	RALEIGH	435
WILLIAMSBURG MANOR		574A
WILLIAMSTOWNE SQUARE	RALEIGH	D- 47
WILLOW CREEK	ST MATTHEWS	440
WILLOW ST & DIXON AVE	CARY	27
WILLOW WINDS	LEESVILLE	279
WILLOWDALE	MIDDLE CREEK	804
WILLOWDALE	PANTHER BRANCH	804
WILSON TOM A	HOUSE CREEK	351
WILSON W A	RALEIGH	F- 29
WINCHESTER	MARKS CREEK	389
WINCHESTER	MARKS CREEK	417
WINDSOR PARK	RALEIGH	G- 38
WINDSOR PARK	WAKE FOREST	231
WINDSOR TERRACE	RALEIGH	406
WINN-DIXIE STORES INC	ST MARYS	605
WINNER FRED P	HOLLY SPRINGS	758
WINTER PARK	ST MATTHEWS	410
WISHING WELL VILLAGE	CARY	545
WOMACK HANNAH RUTH	LEESVILLE	279
WOMBLE H B	HOUSE CREEK	377
WOMENS PRISON	RALEIGH	
WOOD VALLEY	LEESVILLE	257
WOOD VALLEY	LEESVILLE	258
WOODALL LARRY L	SWIFT CREEK	601
WOODARD JOSEPH	SWIFT CREEK	628
WOODARD MARY WHITE	ST MATTHEWS	497
WOODARD MOSES M MRS	ST MATTHEWS	497
WOODBURN RD CONDO	RALEIGH	D- 19
WOODBURN RD CONDOMINIUMS	RALEIGH	D- 19
WOODBURY ESTATES	HOUSE CREEK	406
WOODBURY ESTATES	RALEIGH	406
WOODBURY ESTS	RALEIGH	406
WOODCREST	RALEIGH	G- 56
WOODCREST	RALEIGH	G- 58
WOODFIELD OFFICE PARK	CARY	430
WOODGLEN	RALEIGH	381
WOODGREEN	RALEIGH	E- 28
WOODHAIZE	HOUSE CREEK	351
WOODHAVEN	SWIFT CREEK	652
WOODLAKE EST	MIDDLE CREEK	802
WOODLAND ACRES	CARY	430
WOODLAND FOREST	ST MARYS	40
WOODLAND FOREST	ST MARYS	44
WOODLANDS THE	ST MARYS	40
WOODLANDS THE	ST MARYS	681
WOODLIEF JONAH	NEW LIGHT	162
WOODMERE HILLS	NEUSE	325
WOODRIDGE	ST MARYS	36
WOODS OF KILDAIRE	CARY	599
WOODSCREEK	ST MATTHEWS	439
WOODSCREEK	ST MATTHEWS	468
WOODSCREEK AT SOUTHALL PHASE 1	ST MATTHEWS	439
WOODSCREEK AT SOUTHALL PHASE 1	ST MATTHEWS	468
WOODSTONE	NEUSE	304
WOODSTREAM	NEUSE	353
WOODVALLEY	LEESVILLE	257
WOODWINDS	CARY	571
WOODWINDS	CARY & WHITEOAK	571
WOODWINDS	WHITE OAK	571
WORTHDALE	RALEIGH	B- 60
WORTHDALE	RALEIGH	B- 69
WORTHDALE	RALEIGH	B-285
WORTHDALE	RALEIGH BLK	B-285
WORTHDALE	RALEIGH BLK	B-286
WORTHDALE ADDITION	RALEIGH	554
WORTHDALE ADDITION	RALEIGH	580
WORTHDALE ADDN	RALEIGH	B- 65
WORTHDALE ADDN	RALEIGH	B- 68
WORTHDALE PARK		B- 70
WORTHDALE PARK	RALEIGH	B- 70
WORTHDALE PARK	RALEIGH	B- 73
WORTHY F S JR	ST MATTHEWS	467
WRENN	WHITE-OAK	8
WYNDFIELD	BARTONS CREEK	260
WYNNEWOOD		549
WYNNEWOOD		576
YATES B JUDD	WHITE OAK	453
YATES MILL	SWIFT CREEK	654
YESTER OAKS	BARTONS CREEK	324
YESTER OAKS	HOUSE CREEK	324
YORK CONSTRUCTION CO	RALEIGH	F- 20
YORK J W	HOUSE CREEK	377
YORK J W	RALEIGH	F- 26
YORK J W & R A BRYAN	RALEIGH	D- 43
YORK J W COMMERICAL	RALEIGH	F- 888
YORKSHIRE DOWNS	HOUSE CREEK	406
YORKSHIRE DOWNS	RALEIGH	378
YOUNG FLOYD L	SWIFT CREEK	604
YOUNG H O	BARTONS CREEK	243
YOUNG H O	BARTONS CREEK	244
YOUNG JOHN T	LEESVILLE	299

E 8

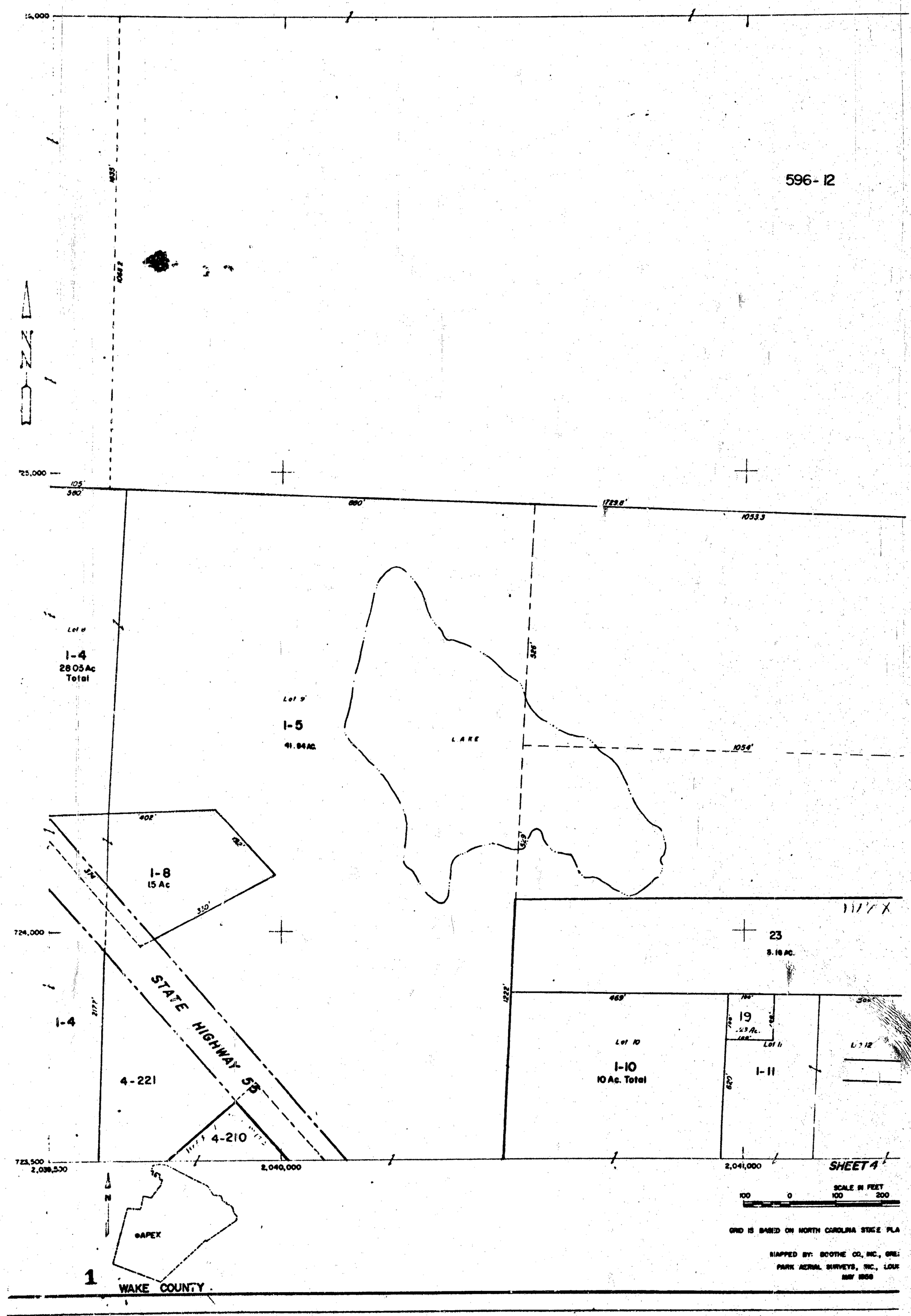
596-12
N
725,000
105'
560'
660'
1729.8'
1033.3
Lot 8
1-4
28.05 Ac
Total
Lot 9
1-5
41.84 Ac.
LAKE
1054'
402'
1-8
15 Ac
330'
724,000
STATE HIGHWAY 55
1-4
4-221
4-210
723,500
2,039,500
2,040,000
2,041,000
23
3.16 Ac.
469'
19
Lot 10
1-10
10 Ac. Total
Lot 11
1-11
Lot 12
SHEET 4
SCALE IN FEET
100 0 100 200
GRID IS BASED ON NORTH CAROLINA STATE PLA
MAPPED BY: BOOTHE CO., INC., GRE
PARK AERIAL SURVEYS, INC., LOUI
MAY 1959
APEX
1
WAKE COUNTY

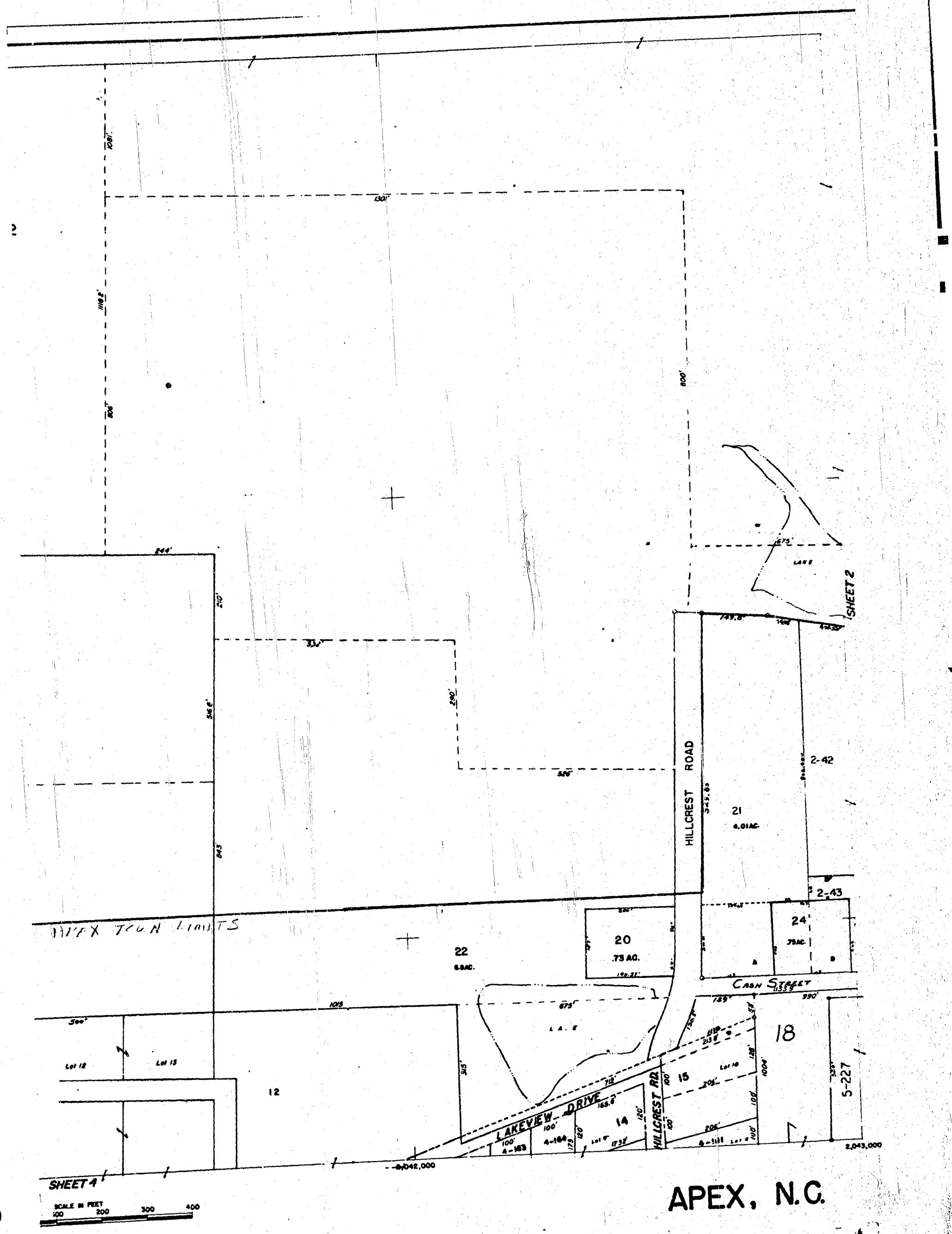

APEX, N.C.

1

SHEET 1

CAROLINA STATE PLANE COORDINATE SYSTEM

BOOTHE CO., INC., GREENSBORO, N.C.
L SURVEYS, INC., LOUISVILLE, KY.
MAY 1958

LAST # 4

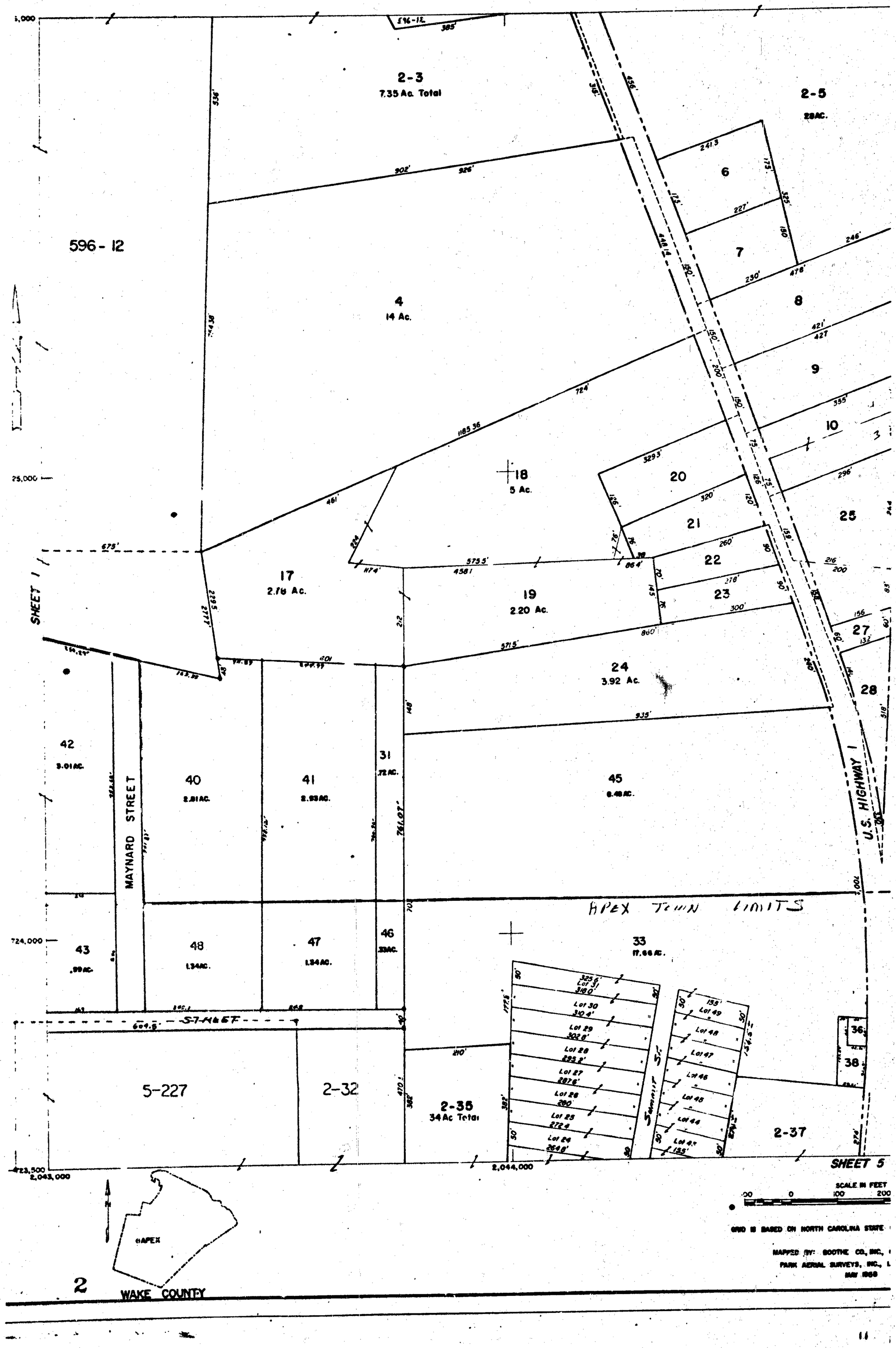
596-12
2-3
7.35 Ac. Total
2-5
28AC.
4
14 Ac.
18
5 Ac.
17
2.16 Ac.
19
2.20 Ac.
24
3.92 Ac.
45
6.48AC.
33
17.66AC.
42
3.01AC.
40
2.81AC.
41
2.93AC.
31
.72AC.
46
.33AC.
43
.99AC.
48
1.34AC.
47
1.34AC.
MAYNARD STREET
U.S. HIGHWAY 1
APEX TOWN LIMITS
STREET
5-227
2-32
2-35
34 Ac Total
2-37
36
38
SHEET 1
SHEET 5
SCALE IN FEET
GRID IS BASED ON NORTH CAROLINA STATE
MAPPED BY: BOOTHE CO., INC.,
PARK AERIAL SURVEYS, INC.,
MAY 1968
APEX
2
WAKE COUNTY

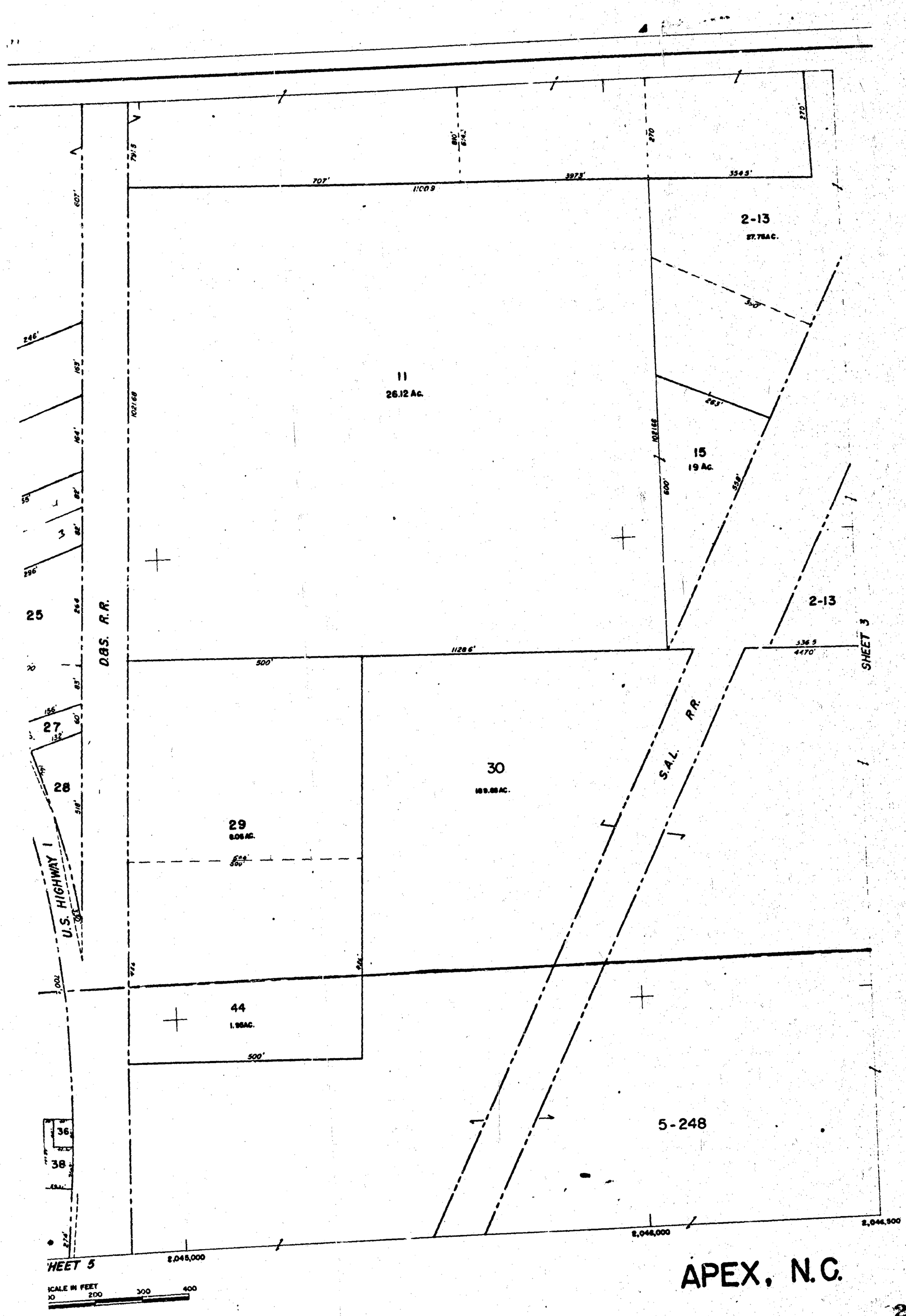

APEX, N.C.

2

SHEET 2

LAST No: 45

THE CO., INC., GREENSBORO, N.C.
SURVEYS, INC., LOUISVILLE, KY.
MAY 1958

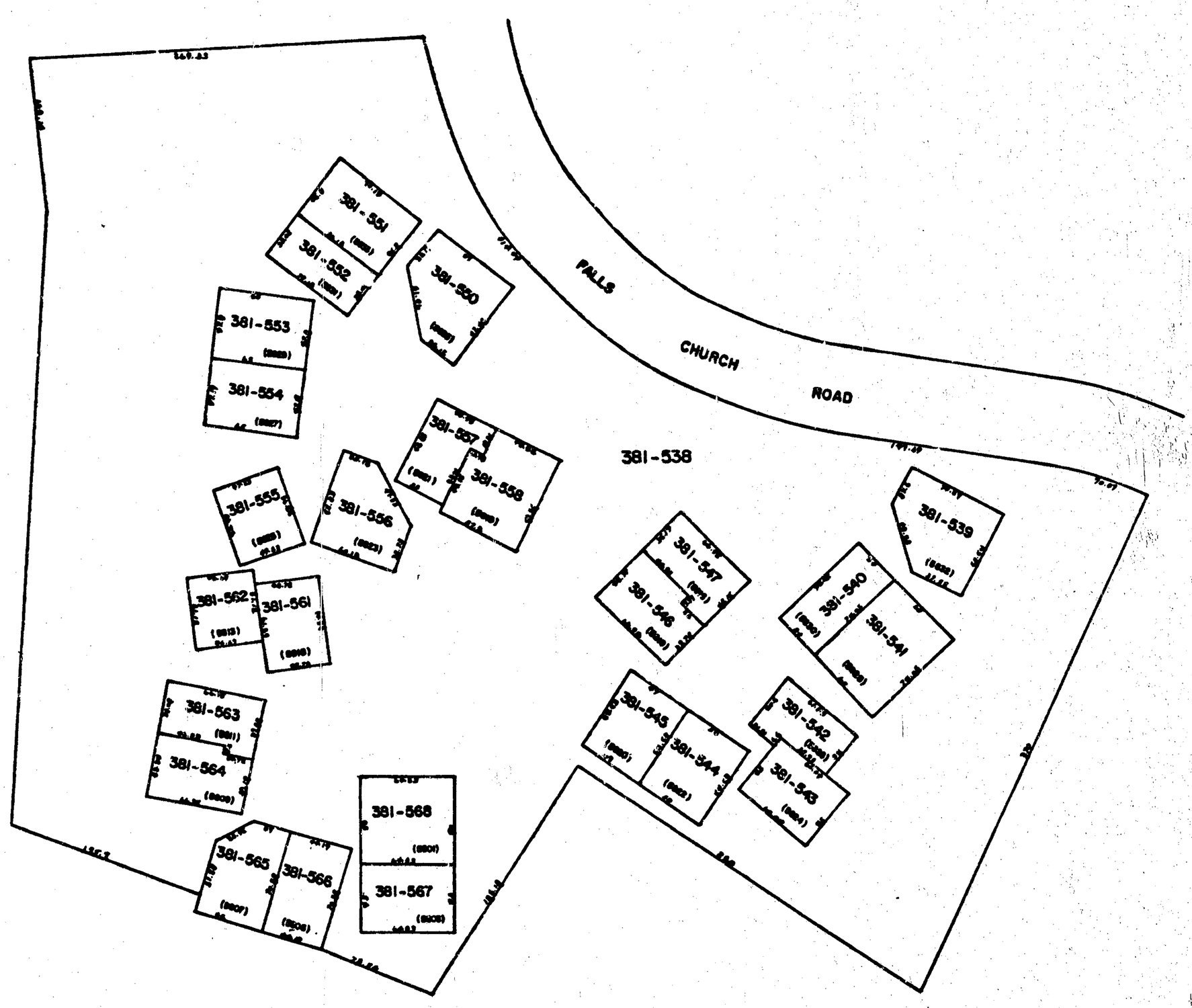

2A

WHITEHALL PHASE-3 SECTION-2 MAP-2 REVISED MAP-8

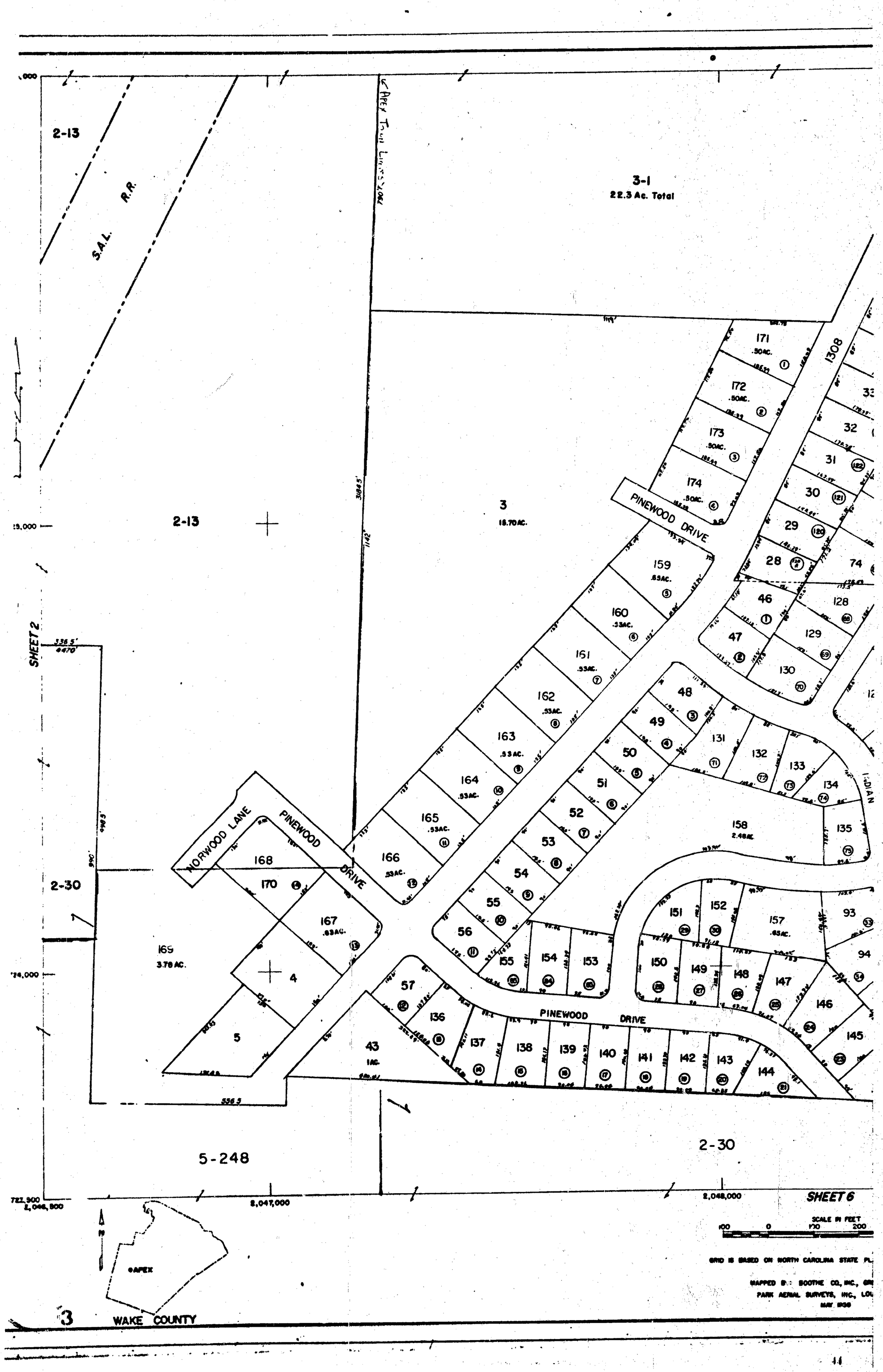
2-13
S.A.L. R.R.
APEX TOWN LIMITS
3-1
22.3 Ac. Total
3
18.70 AC.
PINEWOOD DRIVE
NORWOOD LANE
PINEWOOD DRIVE
INDIAN
2-13
2-30
SHEET 2
5-248
2-30
SHEET 6
SCALE IN FEET
GRID IS BASED ON NORTH CAROLINA STATE PL
MAPPED BY: BOOTHE CO, INC.,
PARK AERIAL SURVEYS, INC., LO
MAY 1959
APEX
WAKE COUNTY

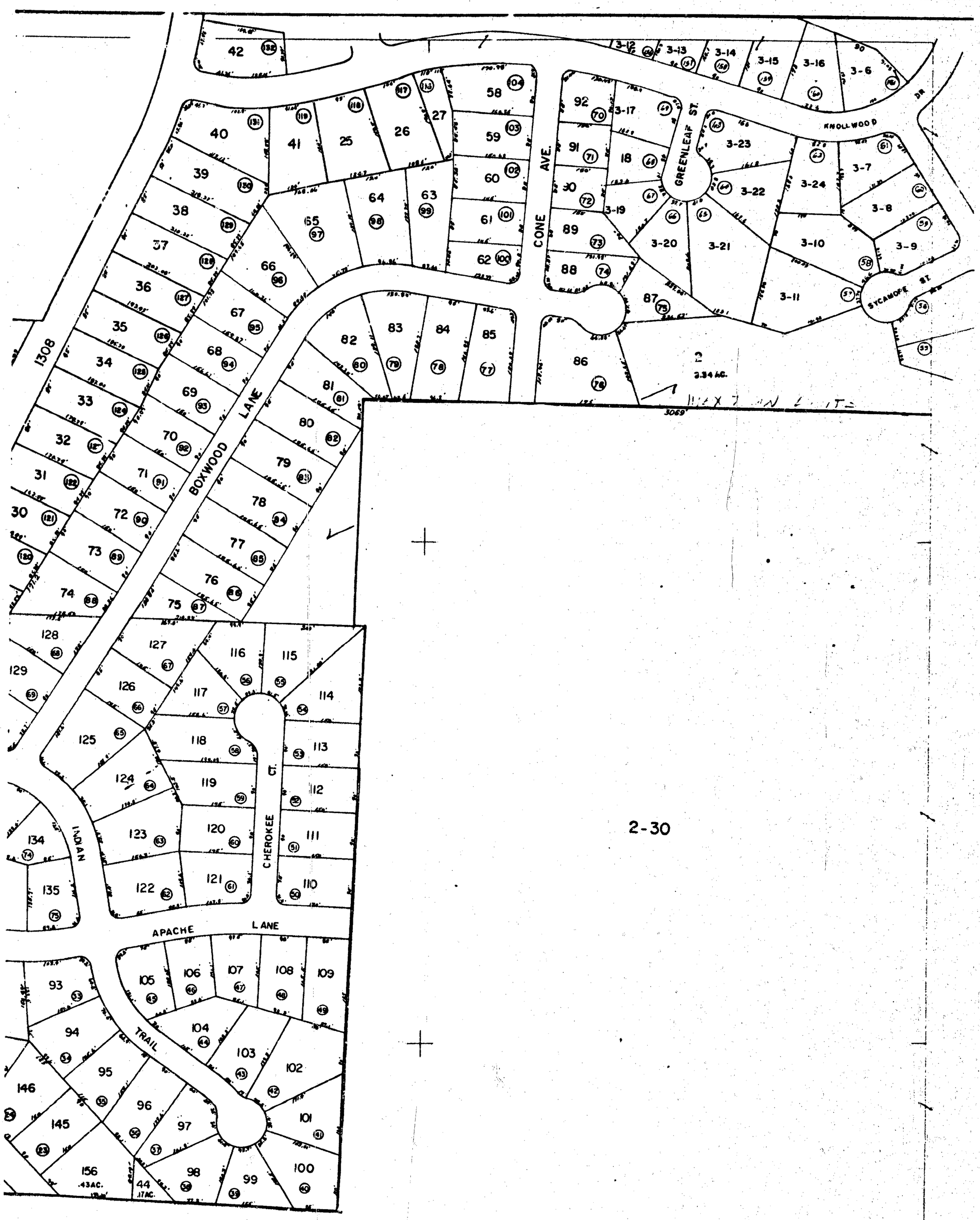

SHEET 6

2,049,000

2,050,000

SCALE IN FEET
100 200 300 400

AROLINA STATE PLANE COORDINATE SYSTEM

OTHE CO., INC., GREENSBORO, N.C.
SURVEYS, INC., LOUISVILLE, KY.
MAY 1959

APEX, N.C.

3

LAST NO: 174

SHEET 3

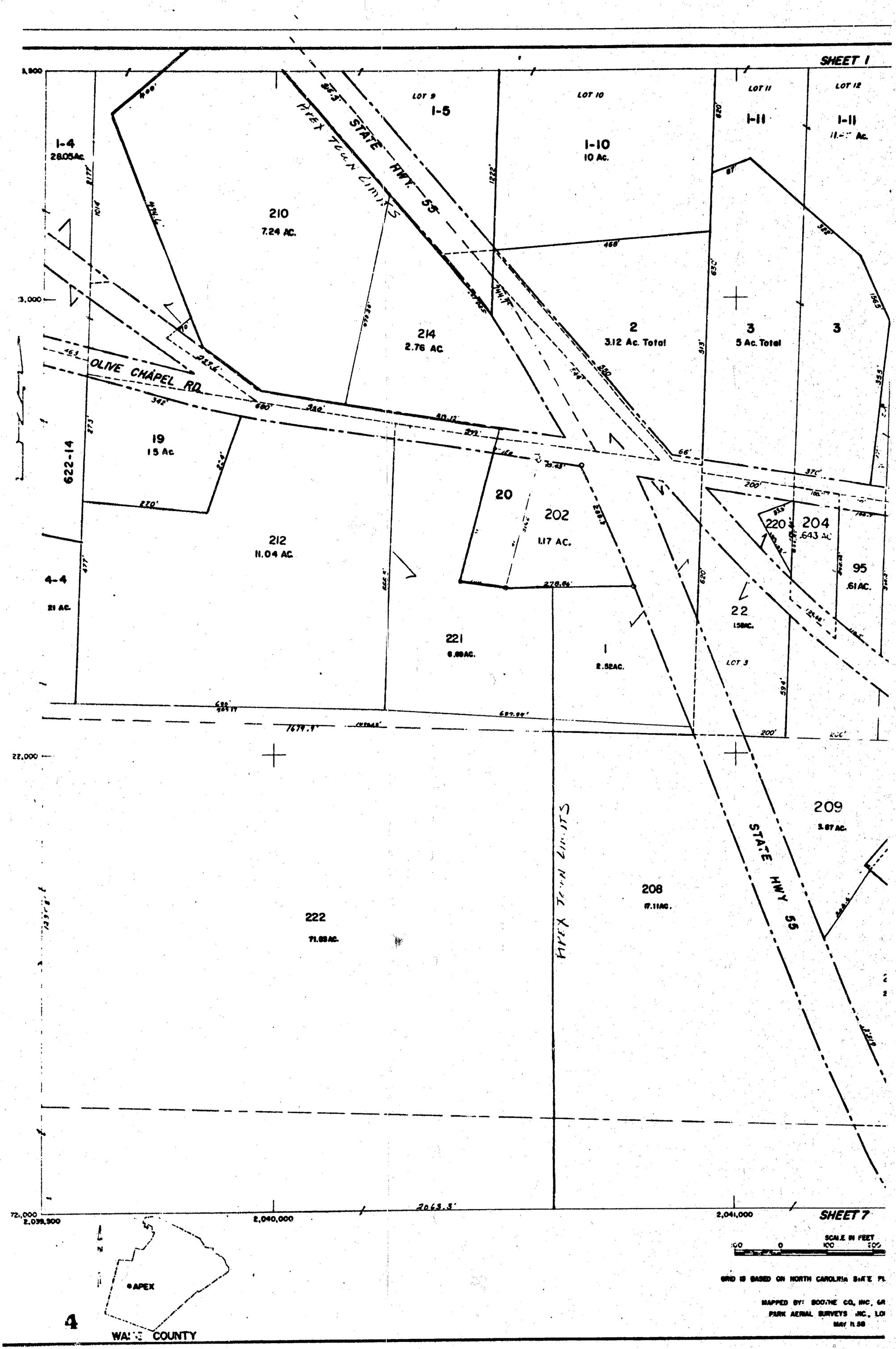
SHEET 1
LOT 9
1-5
LOT 10
LOT 11
LOT 12
1-4
28.05Ac.
1-10
10 Ac.
1-11
1-11
210
7.24 AC.
STATE HWY. 55
APEX TOWN LIMITS
214
2.76 AC.
2
3.12 Ac. Total
3
5 Ac. Total
3
OLIVE CHAPEL RD.
19
1.5 Ac.
622-14
20
202
1.17 AC.
212
11.04 AC.
220
204
.643 AC.
95
.61 AC.
4-4
21 AC.
22
1.58AC.
221
1
2.52AC.
LOT 3
209
3.87 AC.
208
17.11AC.
222
71.89AC.
APEX TOWN LIMITS
STATE HWY 55
2063.3'
2,039,900
2,040,000
2,041,000
SHEET 7
SCALE IN FEET
100 0 100 200
GRID IS BASED ON NORTH CAROLINA STATE PL
MAPPED BY: BOOTHE CO, INC, GR
PARK AERIAL SURVEYS INC., LO
MAY 11 58
APEX
WAKE COUNTY

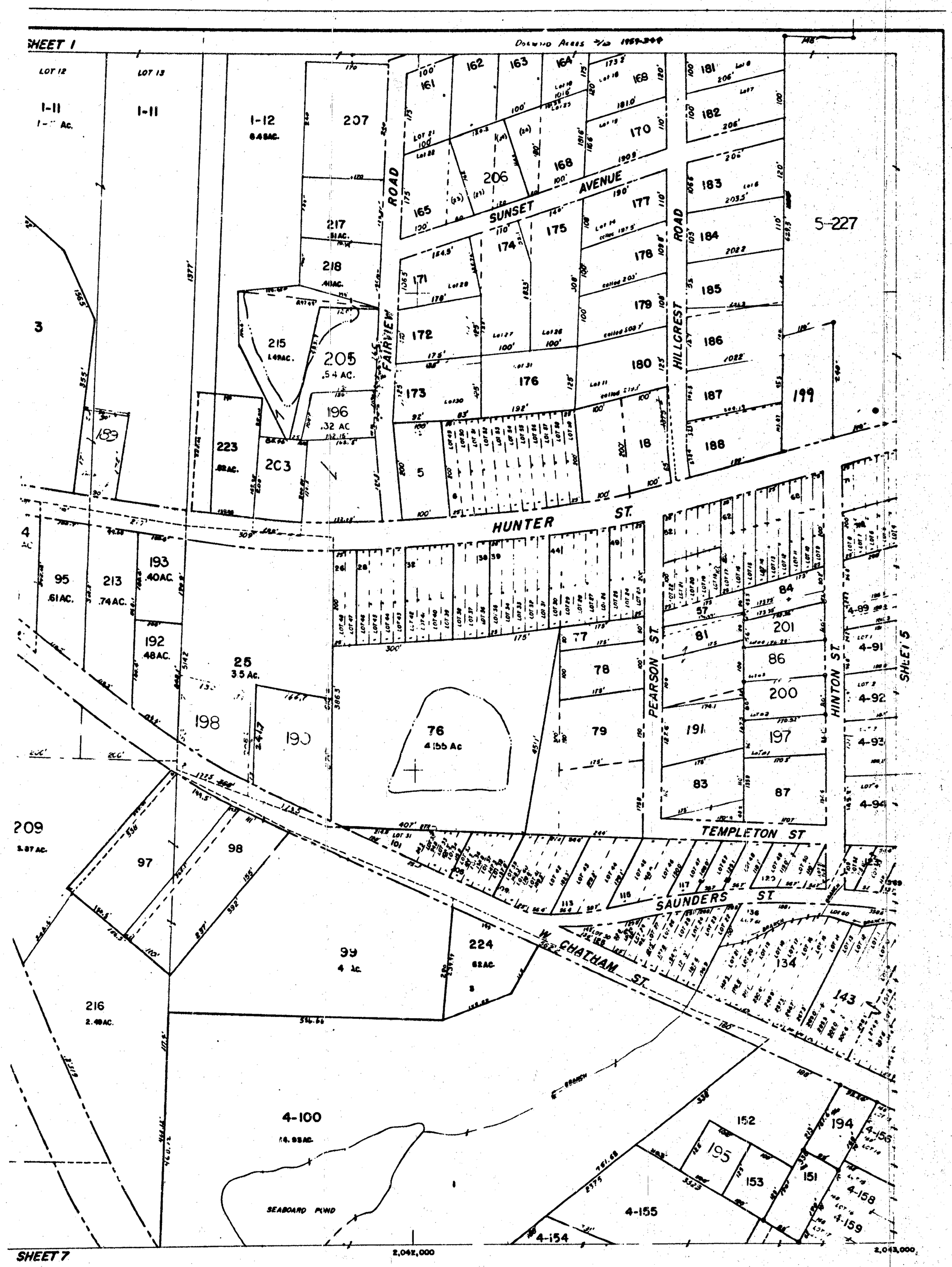
SHEET 1
SUNSET AVENUE
FAIRVIEW ROAD
HILLCREST ROAD
HUNTER ST.
PEARSON ST.
HINTON ST.
TEMPLETON ST
SAUNDERS ST
W. CHATHAM ST.
SEABOARD POND
SHEET 7
SHEET 5
5-227
SCALE IN FEET
100 200 300 400
CAROLINA STATE PLANE COORDINATE SYSTEM
BOOTHE CO, INC, GREENSBORO, N.C.
L SURVEYS INC, LOUISVILLE, KY.
MAY 11 58
APEX, N.C.
SHEET 4
LAST # 221

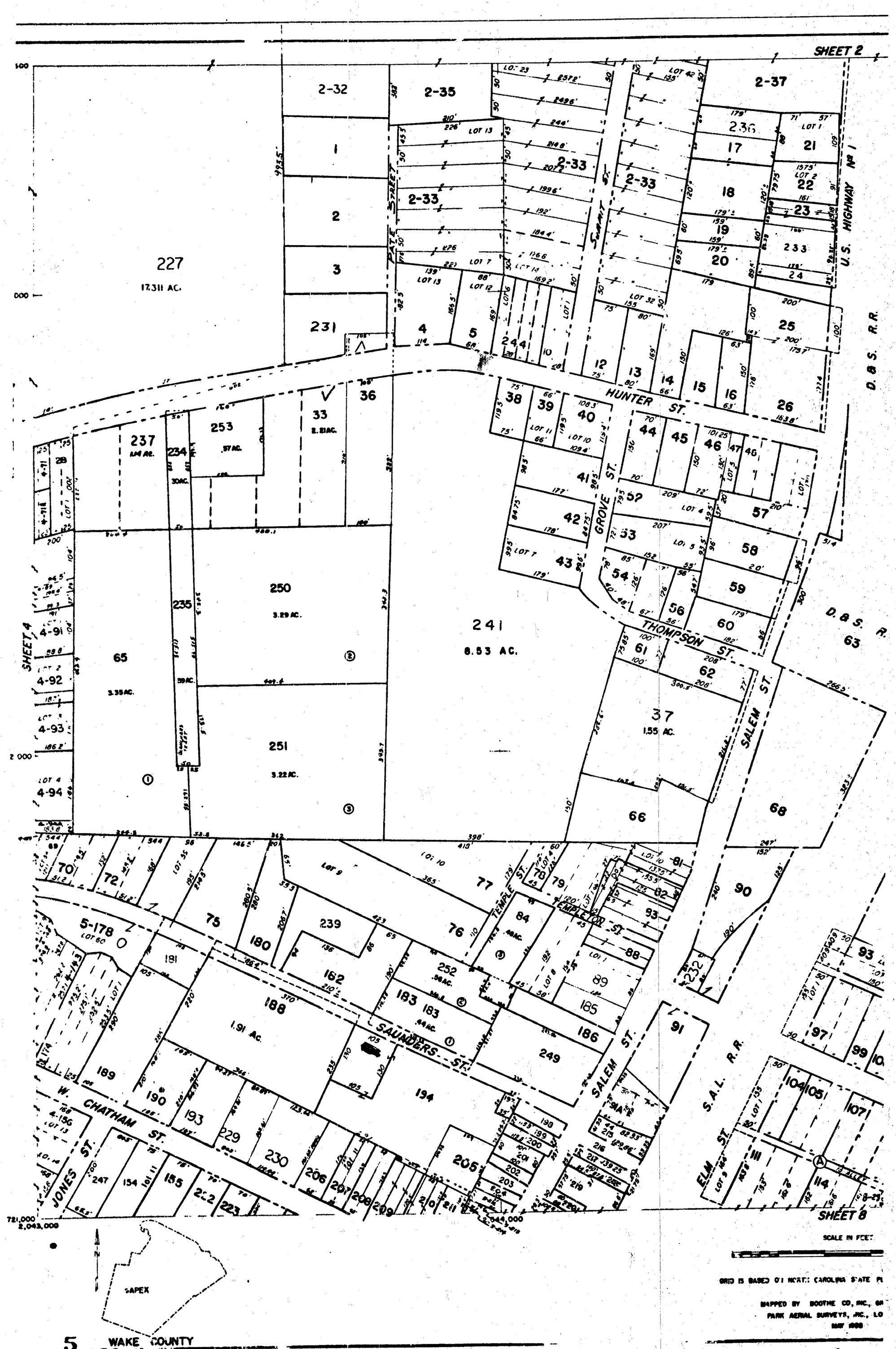
SHEET 2
SHEET 4
SHEET 8
227
17.311 AC.
241
8.53 AC.
HUNTER ST.
GROVE ST.
THOMPSON ST.
SALEM ST.
PATE STREET
SUMMIT ST.
U.S. HIGHWAY No 1
D. & S. R.R.
S.A.L. R.R.
TEMPLE ST.
TEMPLETON ST.
SAUNDERS ST.
W. CHATHAM ST.
JONES ST.
ELM ST.
SCALE IN FEET
GRID IS BASED ON NORTH CAROLINA STATE PL
MAPPED BY BOOTHE CO, INC.
PARK AERIAL SURVEYS, INC.
MAY 1969
APEX
5 WAKE COUNTY

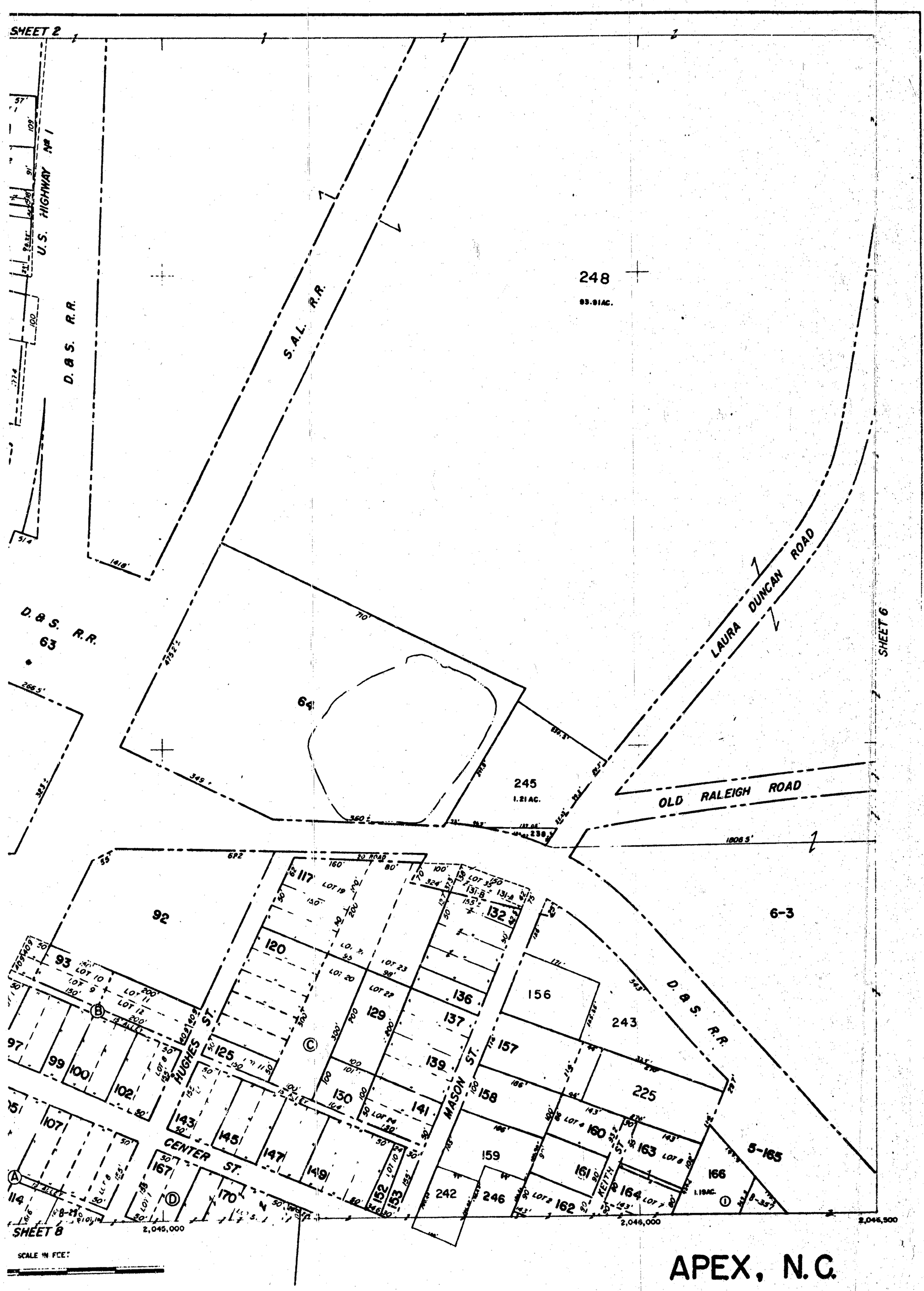

APEX, N.C.

LAST No: # 253

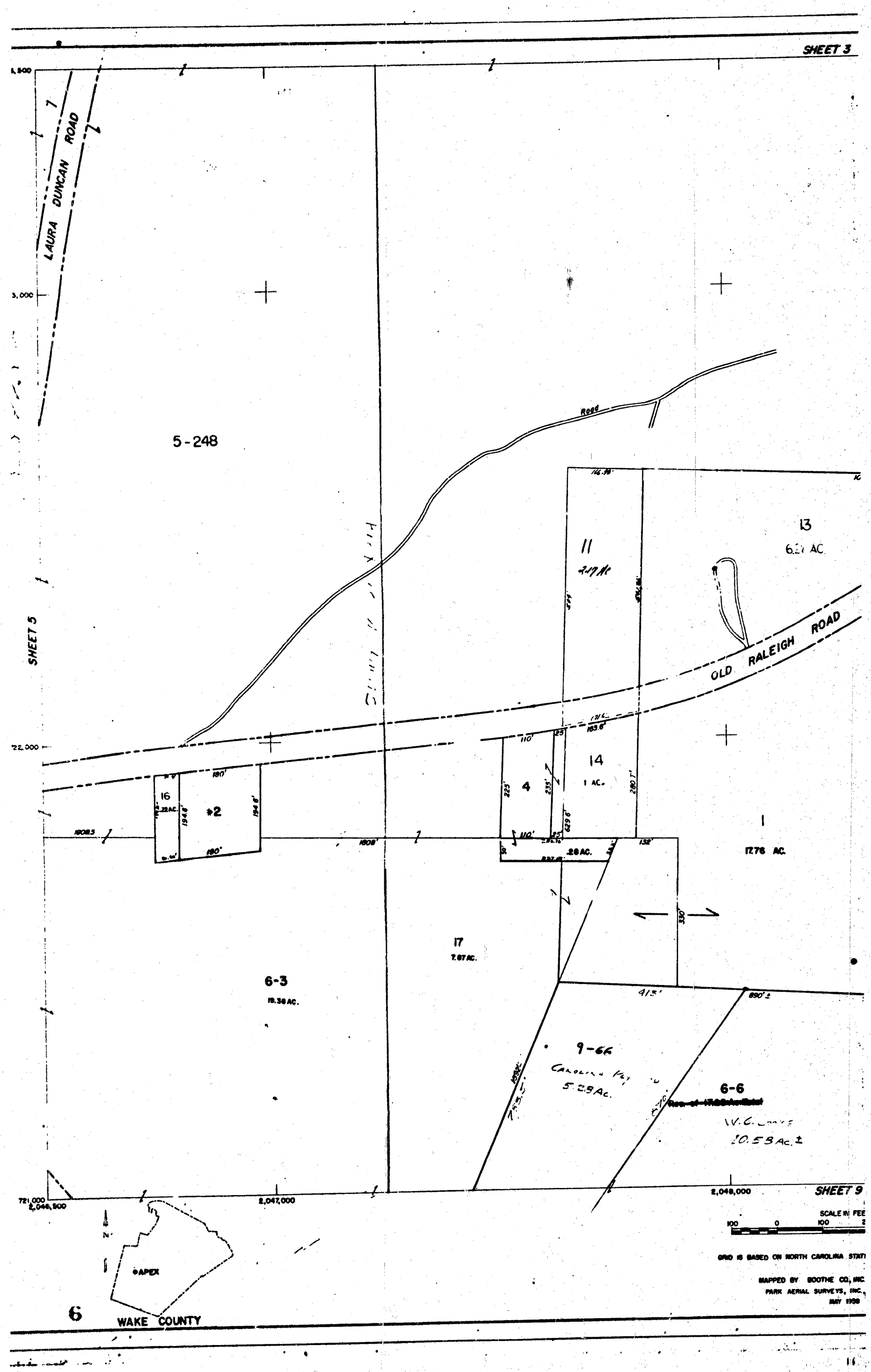
SHEET 3
LAURA DUNCAN ROAD
5-248
SHEET 5
OLD RALEIGH ROAD
11
2.17 AC
13
6.27 AC
14
1 AC.
4
16
.22 AC.
#2
1
17.76 AC.
17
7.87 AC.
6-3
19.38 AC.
9-66
Carolina Pay
5.28 Ac.
6-6
W.C. Lowe
10.58 Ac.±
SHEET 9
SCALE IN FEE
GRID IS BASED ON NORTH CAROLINA STATI
MAPPED BY BOOTHE CO, INC.
PARK AERIAL SURVEYS, INC.,
MAY 1958
APEX
6
WAKE COUNTY

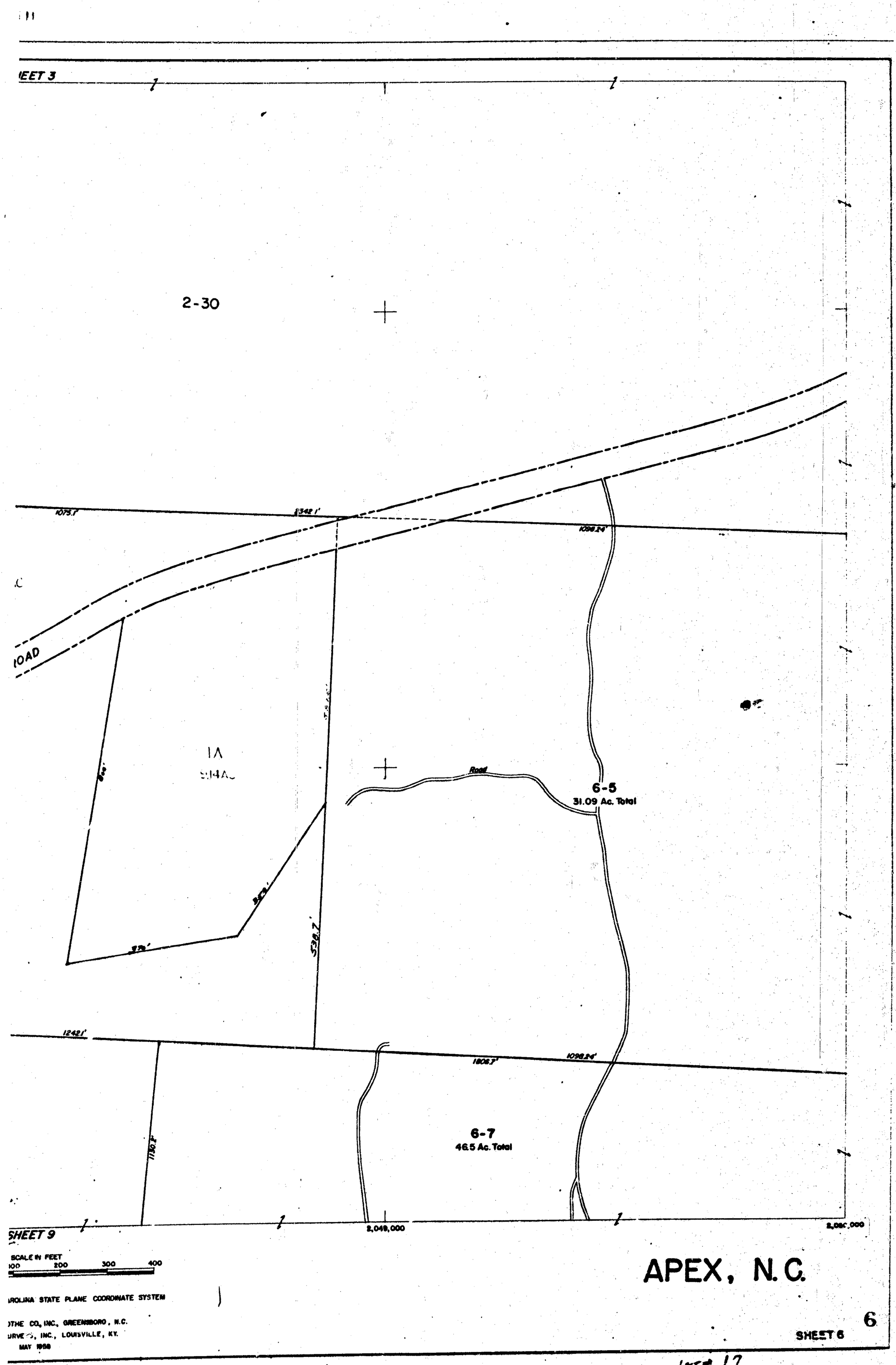
SHEET 3
1075.1'
1342.1'
1098.24'
OAD
1A
Road
6-5
31.09 Ac. Total
538.7'
1242.1'
1806.7'
1098.24'
1130.2'
6-7
46.5 Ac. Total
2,049,000
SHEET 9
SCALE IN FEET
100 200 300 400
AROLINA STATE PLANE COORDINATE SYSTEM
THE CO., INC., GREENSBORO, N.C.
URVE, INC., LOUISVILLE, KY.
MAY 1959
APEX, N.C.
6
SHEET 6

LAST # 17

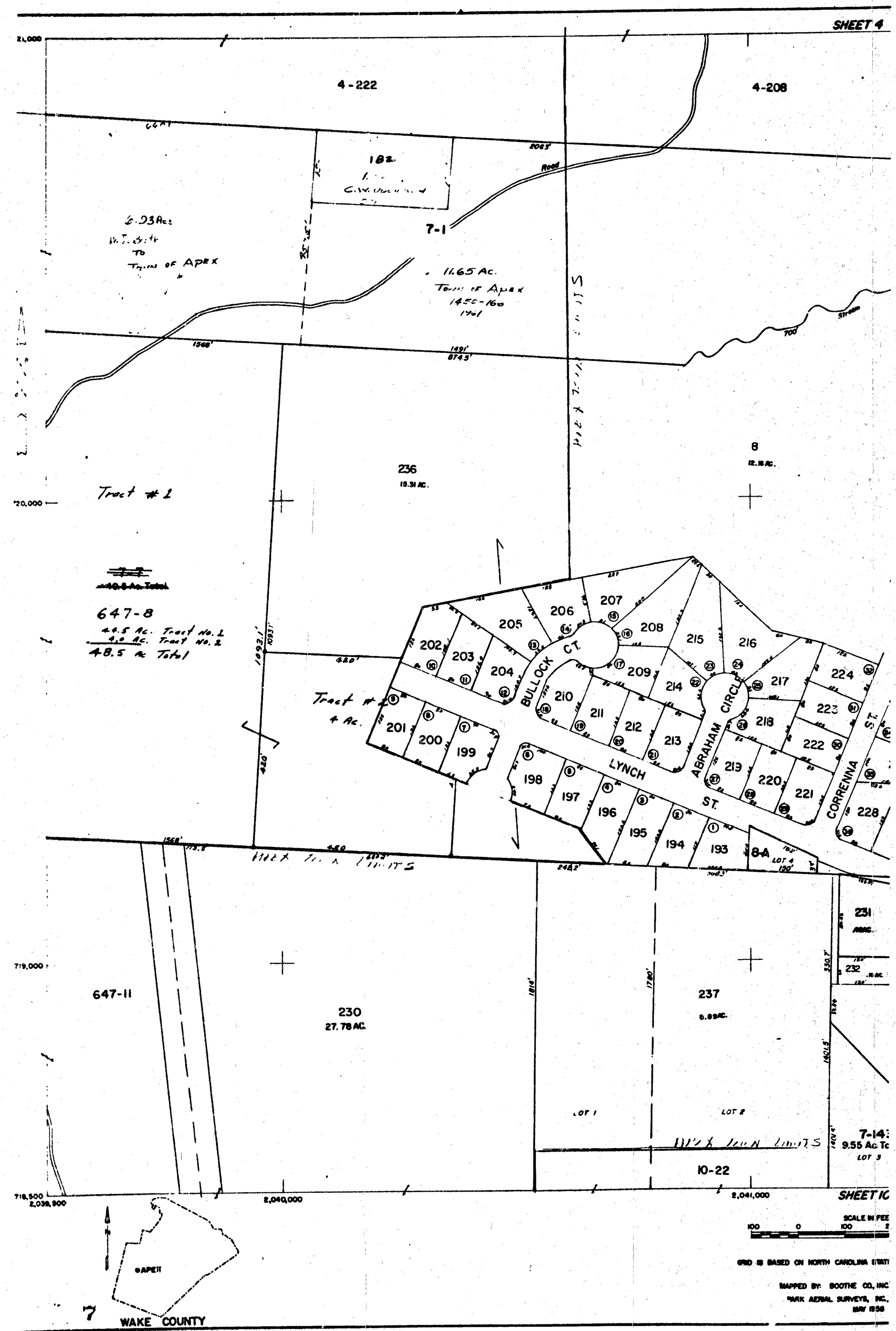
SHEET 4
21,000
4-222
4-208
182
7-1
6.03 Ac.
W. J. Smith
To
Town of Apex
11.65 Ac.
Town of Apex
1450-160
1961
Stream
700
1568'
1491'
874.5'
8
12.16 Ac.
236
15.31 Ac.
Tract #2
20,000
~~40.5 Ac. Total~~
647-8
44.5 Ac. Tract No. 1
4.0 Ac. Tract No. 2
48.5 Ac Total
1093.1'
420'
Tract #2
4 Ac.
BULLOCK CT.
ABRAHAM CIRCLE
LYNCH ST.
CORRENNA ST.
8-A
LOT 4
231
232
719,000
647-11
230
27.78 AC.
237
LOT 1
LOT 2
LOT 3
7-14
9.55 Ac. To
10-22
718,500
2,038,500
2,040,000
2,041,000
SHEET 10
SCALE IN FEE
GRID IS BASED ON NORTH CAROLINA STATE
MAPPED BY: BOOTHE CO, INC
PARK AERIAL SURVEYS, INC.
MAY 1958
APEX
7
WAKE COUNTY

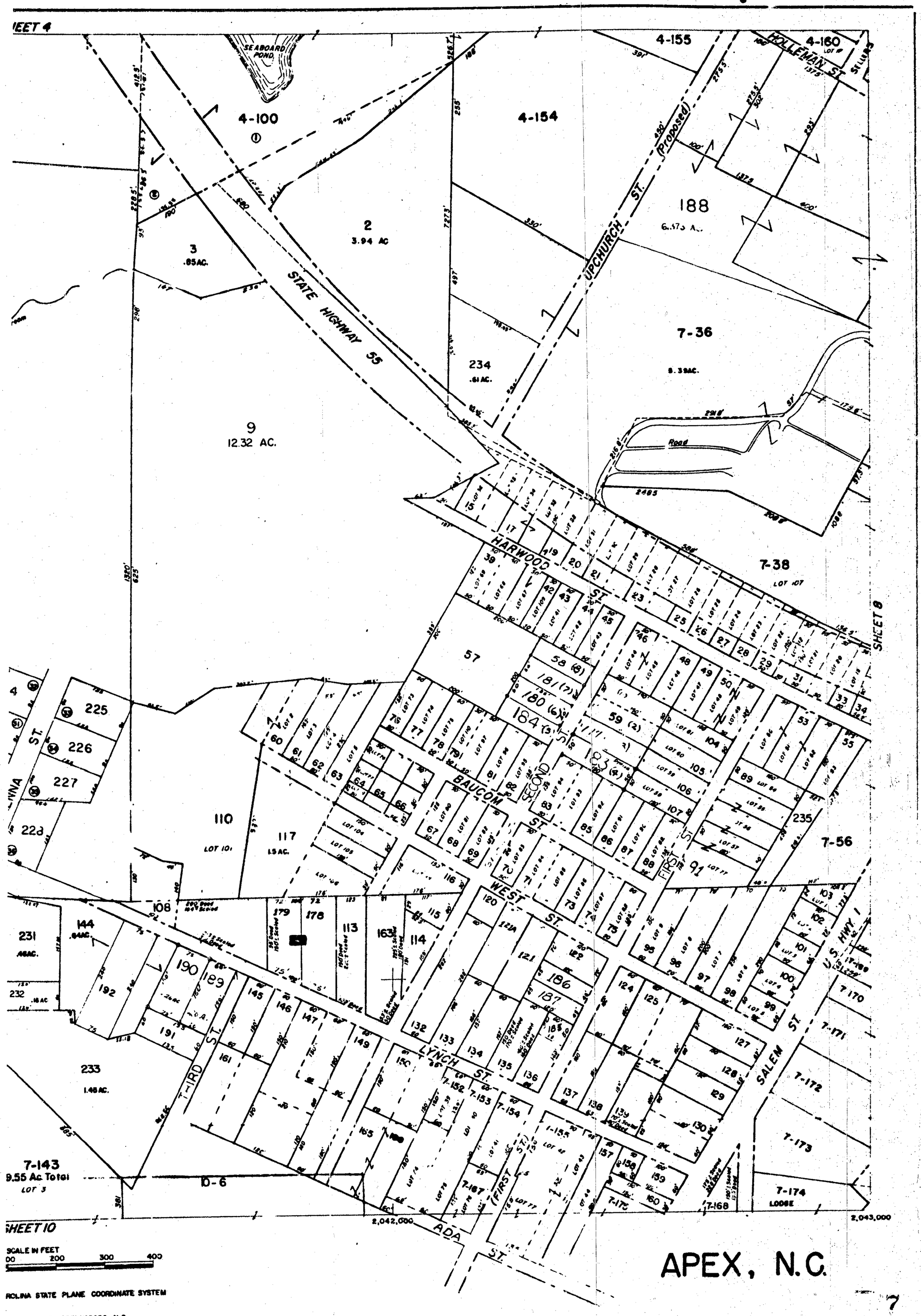
SHEET 4
SEABOARD POND
4-100
4-154
4-155
4-160
HOLLEMAN ST.
188
6.575 AC.
2
3.94 AC
3
.85AC.
STATE HIGHWAY 55
UPCHURCH ST.
(Proposed)
234
.61AC.
7-36
8.39AC.
9
12.32 AC.
Road
7-38
LOT 107
HARWOOD ST.
SHEET 8
57
58 (8)
181 (7)
180 (6)
184 (5)
59 (2)
BAUCOM ST.
SECOND ST.
FIRST ST.
WEST ST.
110
LOT 101
117
1.5 AC.
7-56
235
225
226
227
228
231
.66AC.
232
.16 AC.
233
1.48 AC.
144
.64AC.
192
190
189
191
108
179
178
113
163
114
120
121A
121
122
186
187
LYNCH ST.
THIRD ST.
SALEM ST.
HWY 1
7-170
7-171
7-172
7-173
7-174
LODGE
7-143
9.55 Ac. Total
LOT 3
10-6
7-167
7-168
7-175
160
159
158
157
ADA ST.
2,042,000
2,043,000
SHEET 10
SCALE IN FEET
00 200 300 400
RCLINA STATE PLANE COORDINATE SYSTEM
THE CO., INC., GREENSBORO, N.C.
RVEYS, INC., LOUISVILLE, KY.
MAY 1958
APEX, N.C.
7
SHEET 7

LAST No. 235

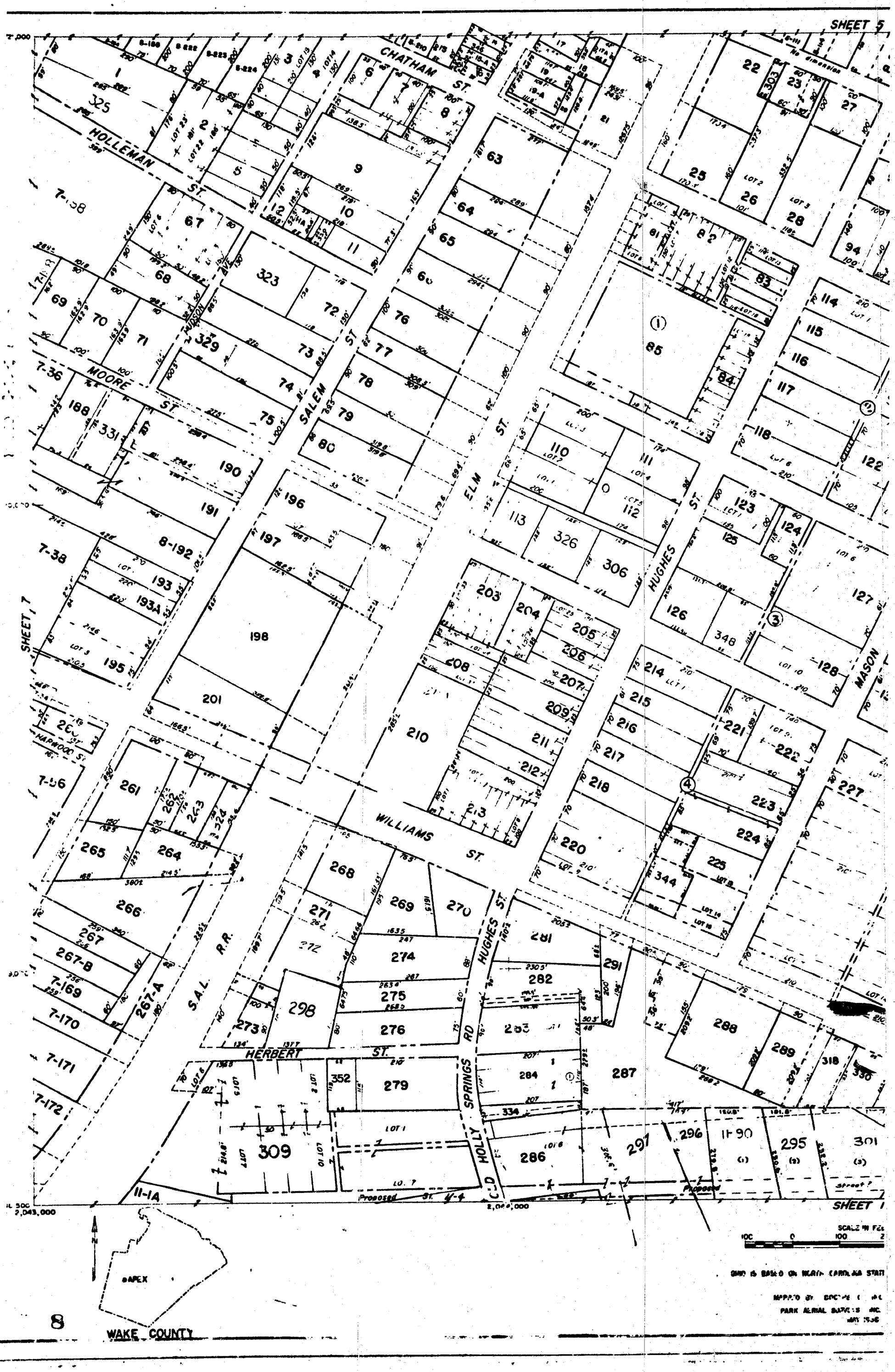
SHEET 5
CHATHAM ST.
HOLLEMAN ST.
MOORE ST.
SALEM ST.
ELM ST.
HUGHES ST.
MASON
WILLIAMS ST.
HERBERT ST.
HOLLY SPRINGS RD
S.A.L. R.R.
SHEET 7
SHEET 1
WAKE COUNTY

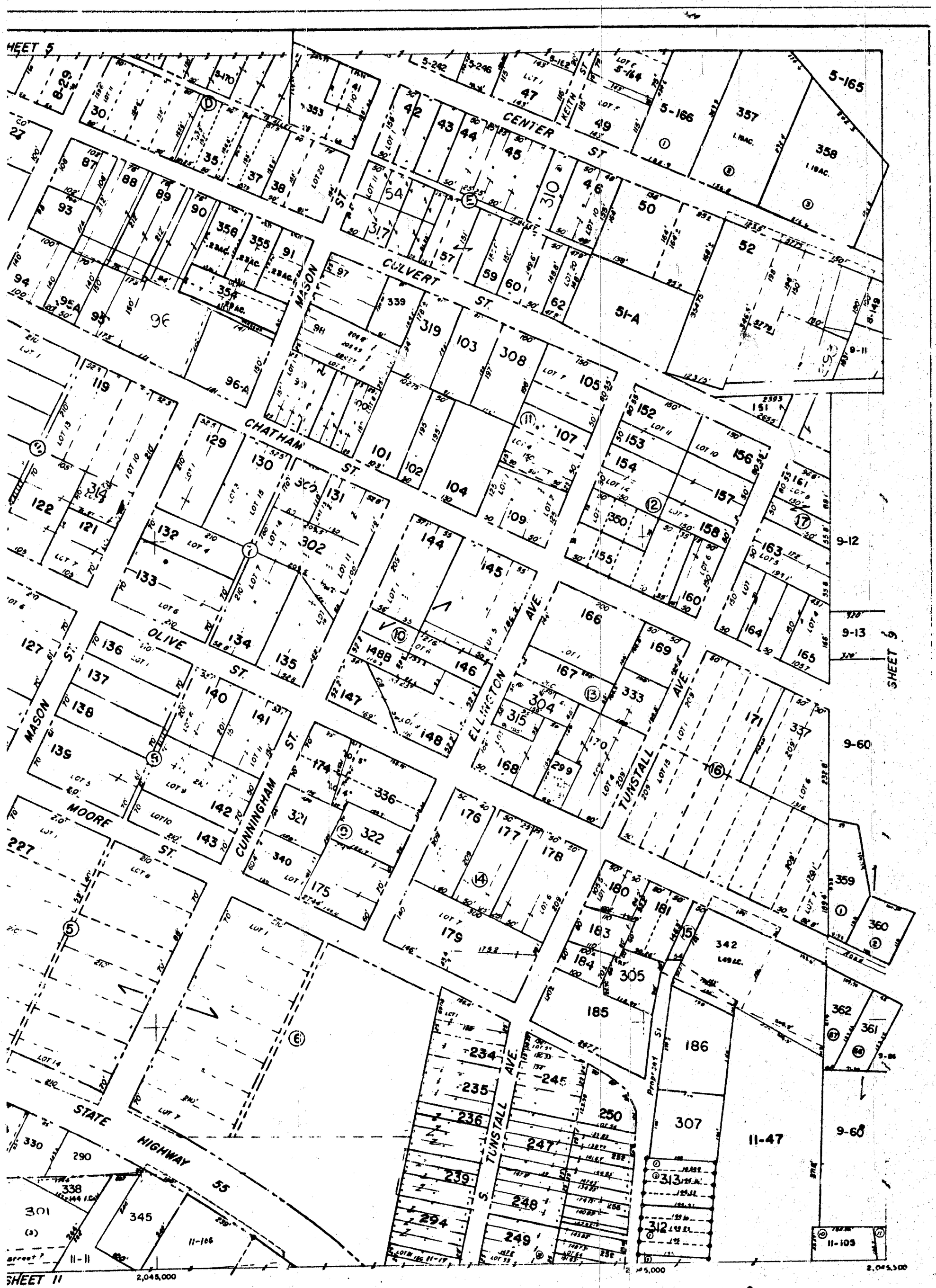

APEX, N.C.

(8 of 12)

8

LAST NO.

SHEET NO. 8

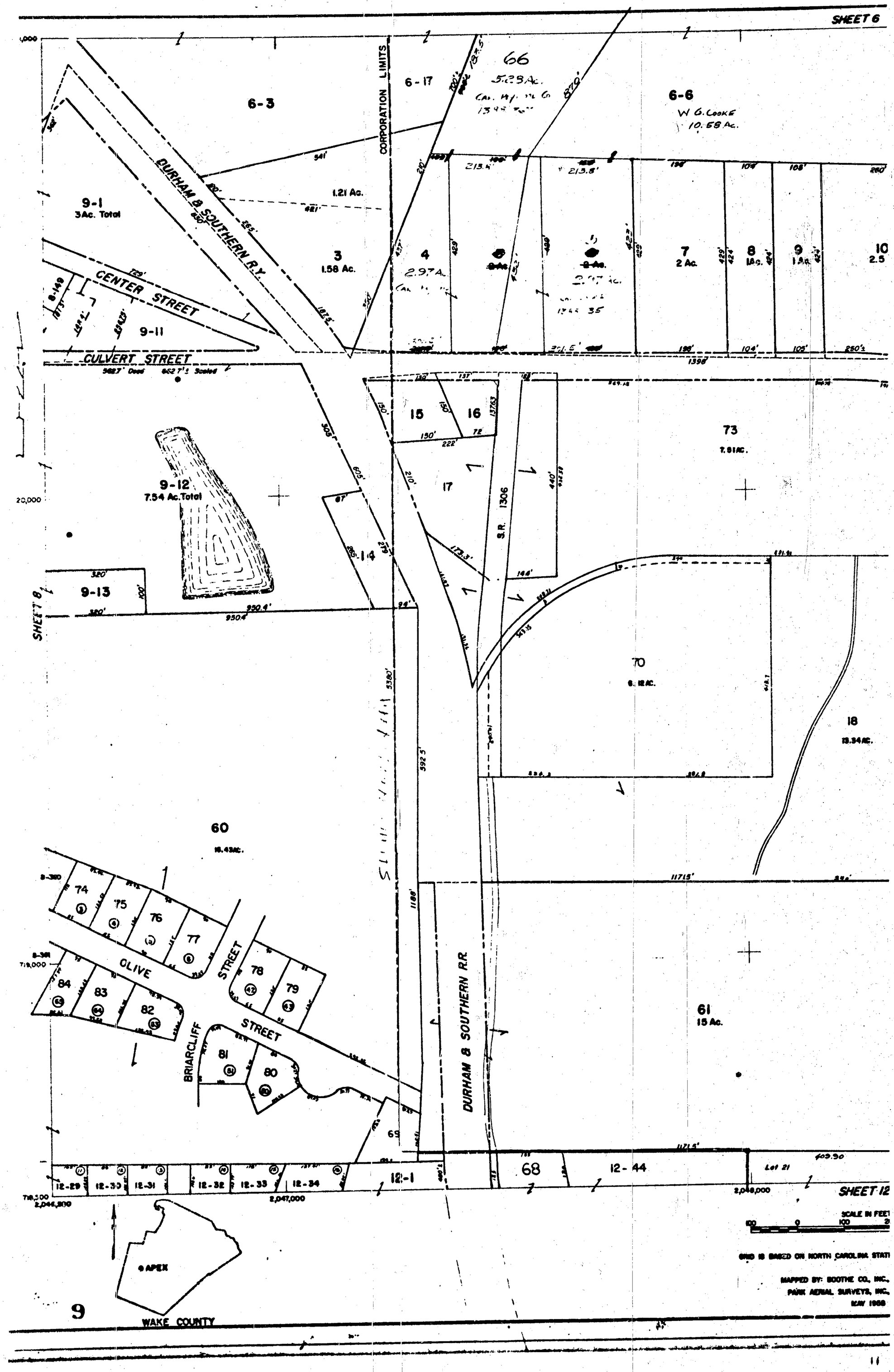
SHEET 6
6-3
6-17
CORPORATION LIMITS
66
5.23 Ac.
6-6
W. G. COOKE
10.58 Ac.
DURHAM & SOUTHERN R.Y.
9-1
3 Ac. Total
1.21 Ac.
3
1.58 Ac.
4
2.97 Ac.
7
2 Ac.
8
1 Ac.
9
1 Ac.
10
2.5
CENTER STREET
9-11
CULVERT STREET
15
16
73
7.91 AC.
9-12
7.54 Ac. Total
17
14
S.R. 1306
9-13
SHEET 8
70
6.12 AC.
18
13.34 AC.
60
16.43 AC.
74
75
76
77
78
79
OLIVE
STREET
BRIARCLIFF
STREET
84
83
82
81
80
DURHAM & SOUTHERN R.R.
61
15 Ac.
69
12-29
12-30
12-31
12-32
12-33
12-34
12-1
68
12-44
Lot 21
SHEET 12
APEX
SCALE IN FEET
GRID IS BASED ON NORTH CAROLINA STATE
MAPPED BY: BOOTHE CO., INC.
PARK AERIAL SURVEYS, INC.
MAY 1968

WAKE COUNTY

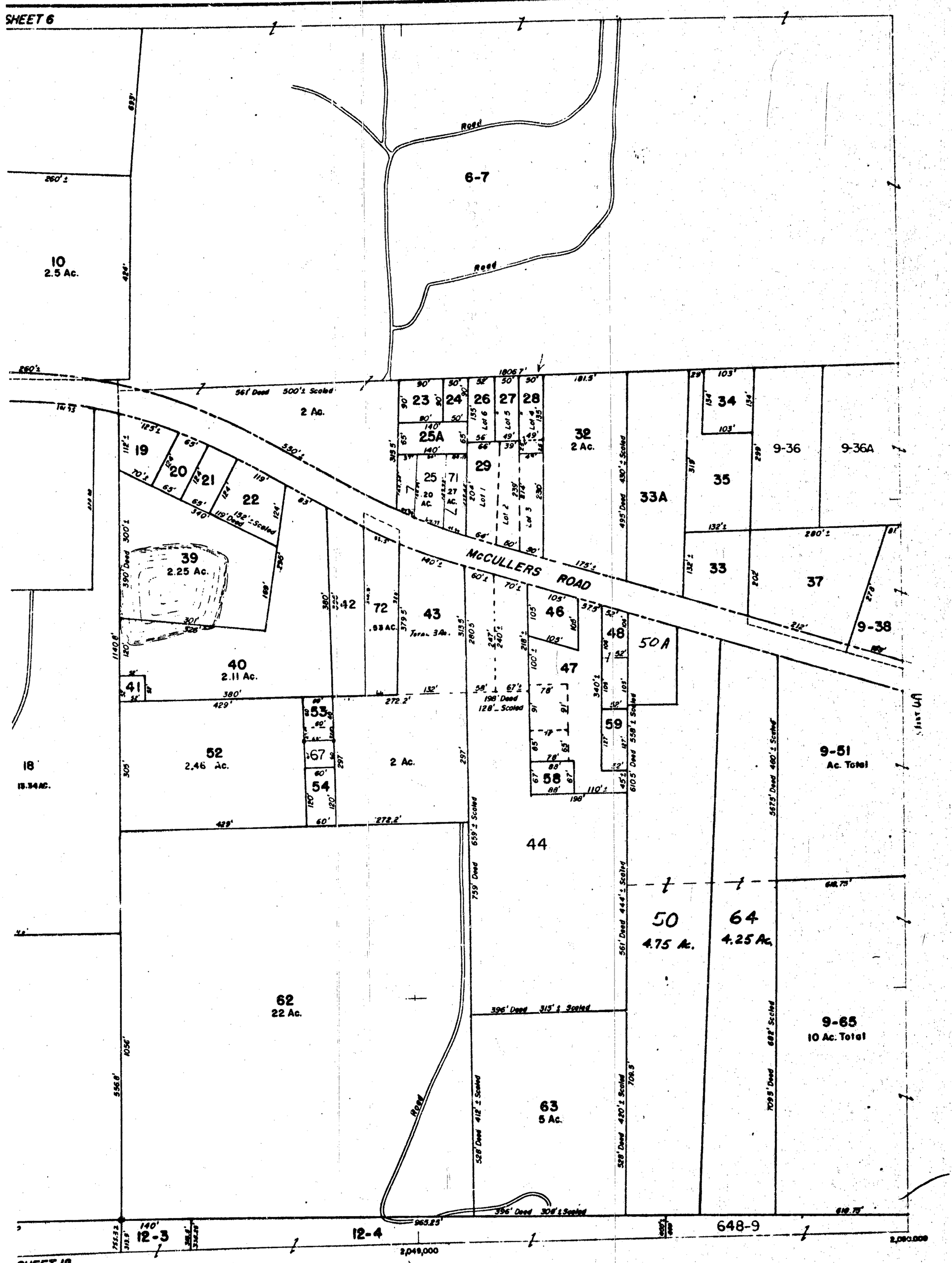

SHEET 12

SCALE IN FEET
100 200 300 400

VIRGINIA STATE PLANE COORDINATE SYSTEM

THE CO., INC., GREENSBORO, N. C.
URVEYS, INC., LOUISVILLE, KY.
MAY 1958

APEX, N.C.

SHEET 9

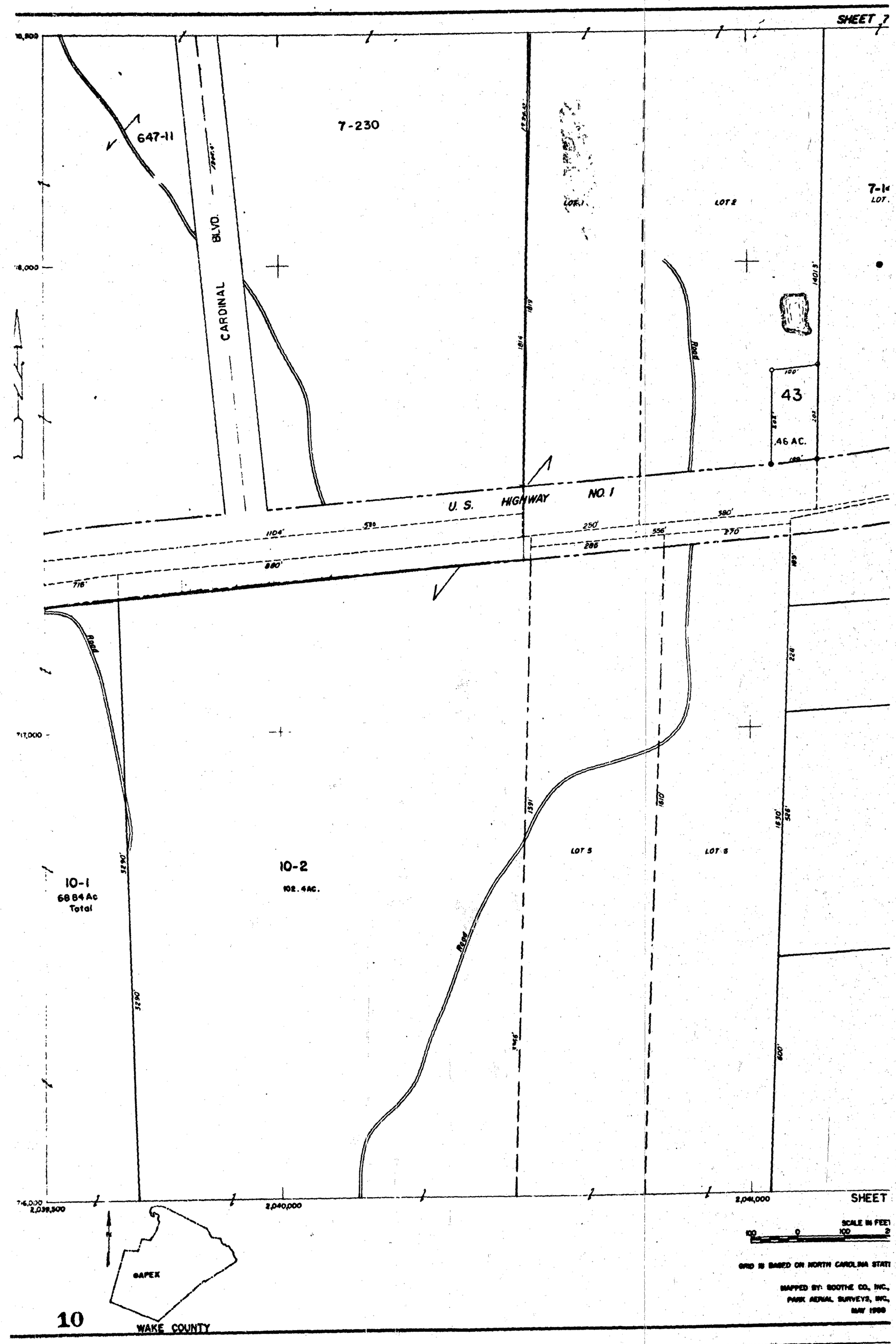
SHEET 7
647-11
7-230
CARDINAL BLVD.
LOT 1
LOT 2
7-1
LOT.
43
.46 AC.
U. S. HIGHWAY NO. 1
Road
10-1
68.84 Ac
Total
10-2
102.4AC.
LOT 5
LOT 6
SHEET
SCALE IN FEET
GRID IS BASED ON NORTH CAROLINA STATE
MAPPED BY: BOOTHE CO., INC.,
PARK AERIAL SURVEYS, INC.,
MAY 1969
GAPEX
10
WAKE COUNTY

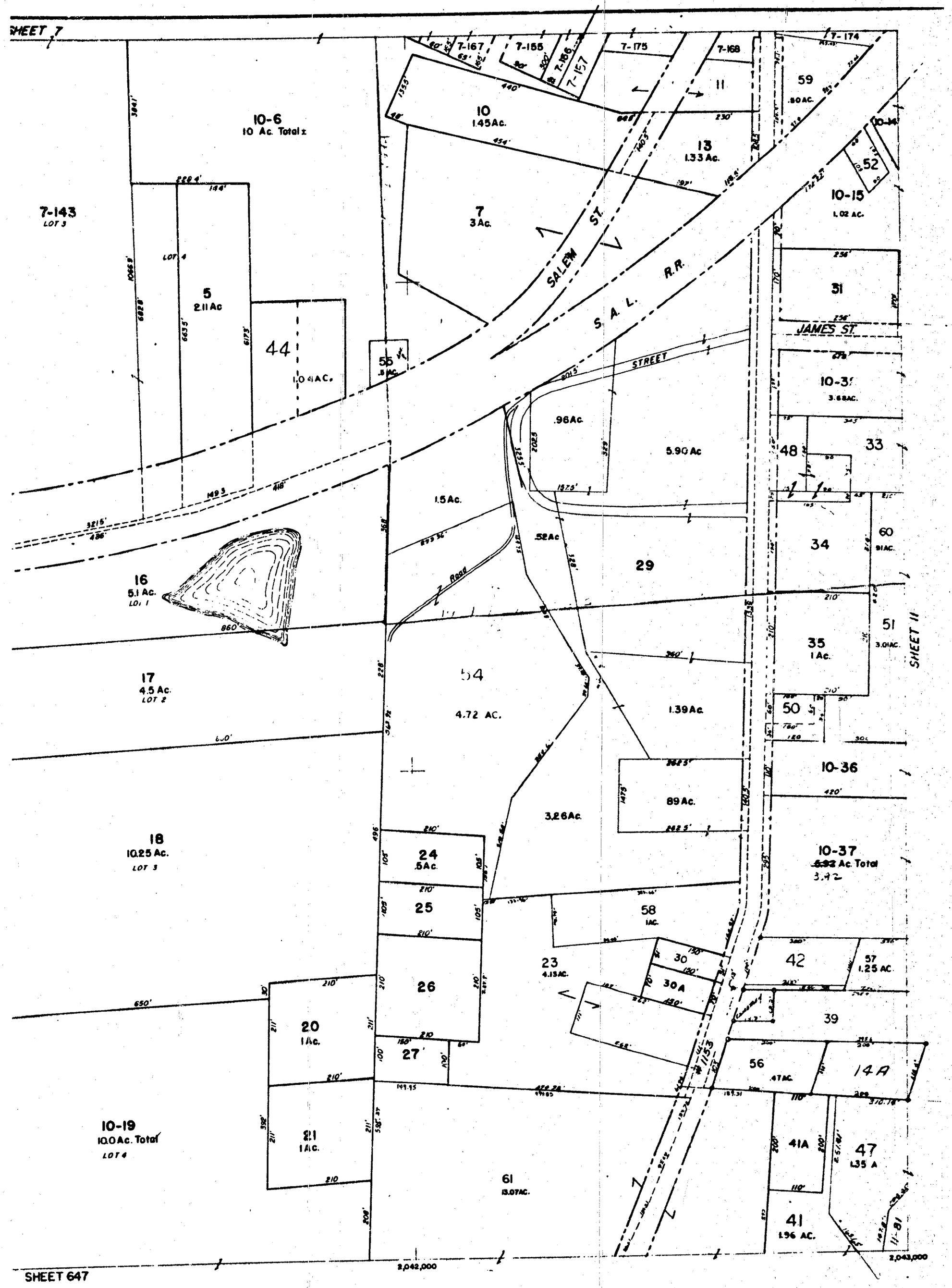
SHEET 7
10-6
10 Ac. Total ±
7-143
LOT 3
LOT 4
5
2.11 Ac
44
1.041 AC.
55
.5 AC.
7
3 Ac.
10
1.45 Ac.
7-167
7-155
7-156
7-157
7-175
7-168
11
13
1.33 Ac.
59
.80 AC.
7-174
10-14
52
10-15
1.02 AC.
SALEM ST.
S. A. L. R.R.
31
JAMES ST.
10-35
3.68 AC.
STREET
.96 Ac.
5.90 Ac
48
33
1.5 Ac.
.52 Ac
29
34
60
.91 AC.
16
5.1 Ac.
LOT 1
Road
51
3.01 AC.
35
1 Ac.
SHEET 11
17
4.5 Ac.
LOT 2
54
4.72 AC.
1.39 Ac.
50
10-36
89 Ac.
3.26 Ac.
18
10.25 Ac.
LOT 3
24
.5 Ac.
25
26
10-37
~~5.92~~ Ac. Total
3.42
58
1 AC.
23
4.13 AC.
30
30A
42
57
1.25 AC.
39
20
1 Ac.
27
56
.47 AC.
14A
10-19
10.0 Ac. Total
LOT 4
21
1 AC.
61
13.07 AC.
41A
47
1.35 A
41
1.96 AC.
2,042,000
2,043,000
SHEET 647
SCALE IN FEET
100 200 300 400
CAROLINA STATE PLANE COORDINATE SYSTEM
THE CO., INC., GREENSBORO, N.C.
SURVEYS, INC., LOUISVILLE, KY.
MAY 1968
APEX, N.C.
10
SHEET 10
LAST, No #

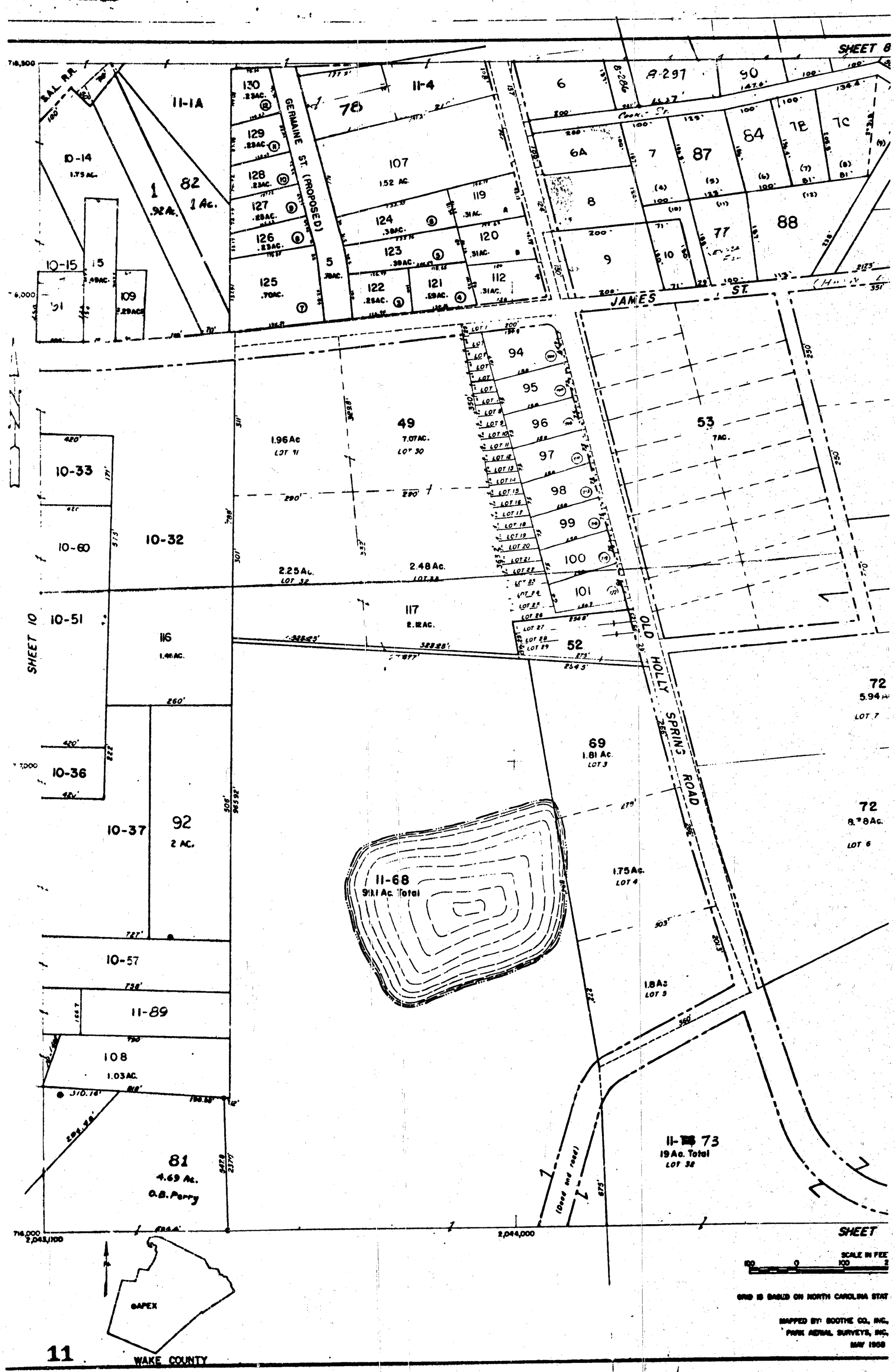
SHEET 8
S.A.L. R.R.
11-1A
10-14
1.75 AC.
82
1 Ac.
.92 Ac.
130
.23AC.
129
.23AC.
128
.23AC.
127
.23AC.
126
.23AC.
125
.70AC.
GERMAINE ST. (PROPOSED)
5
.30AC.
11-4
78
107
1.52 AC.
124
.38AC.
123
.39AC.
122
.25AC.
121
.25AC.
119
.31AC.
120
.31AC.
112
.31AC.
6
6A
7
8
9
10
87
77
84
90
88
7E
7C
A-297
B-284
JAMES ST.
10-15
15
.49AC.
109
.29AC.
94
95
96
97
98
99
100
101
52
49
7.07AC.
LOT 30
1.96Ac
LOT 31
2.25Ac.
LOT 32
2.48Ac.
117
2.12AC.
53
7AC.
10-33
10-32
10-60
10-51
116
1.46AC.
OLD HOLLY SPRING ROAD
69
1.81 Ac.
LOT 3
1.75Ac.
LOT 4
1.8Ac
LOT 5
72
5.94 Ac.
LOT 7
72
8.78Ac.
LOT 6
11-68
91.1 Ac. Total
10-36
10-37
92
2 AC.
10-57
11-89
108
1.03AC.
81
4.69 Ac.
O.B. Perry
11-73
19 Ac. Total
LOT 32
716,000
2,043,100
2,044,000
SHEET
SCALE IN FEET
GRID IS BASED ON NORTH CAROLINA STAT
MAPPED BY: BOOTHE CO., INC.
PARK AERIAL SURVEYS, INC.
MAY 1968
APEX

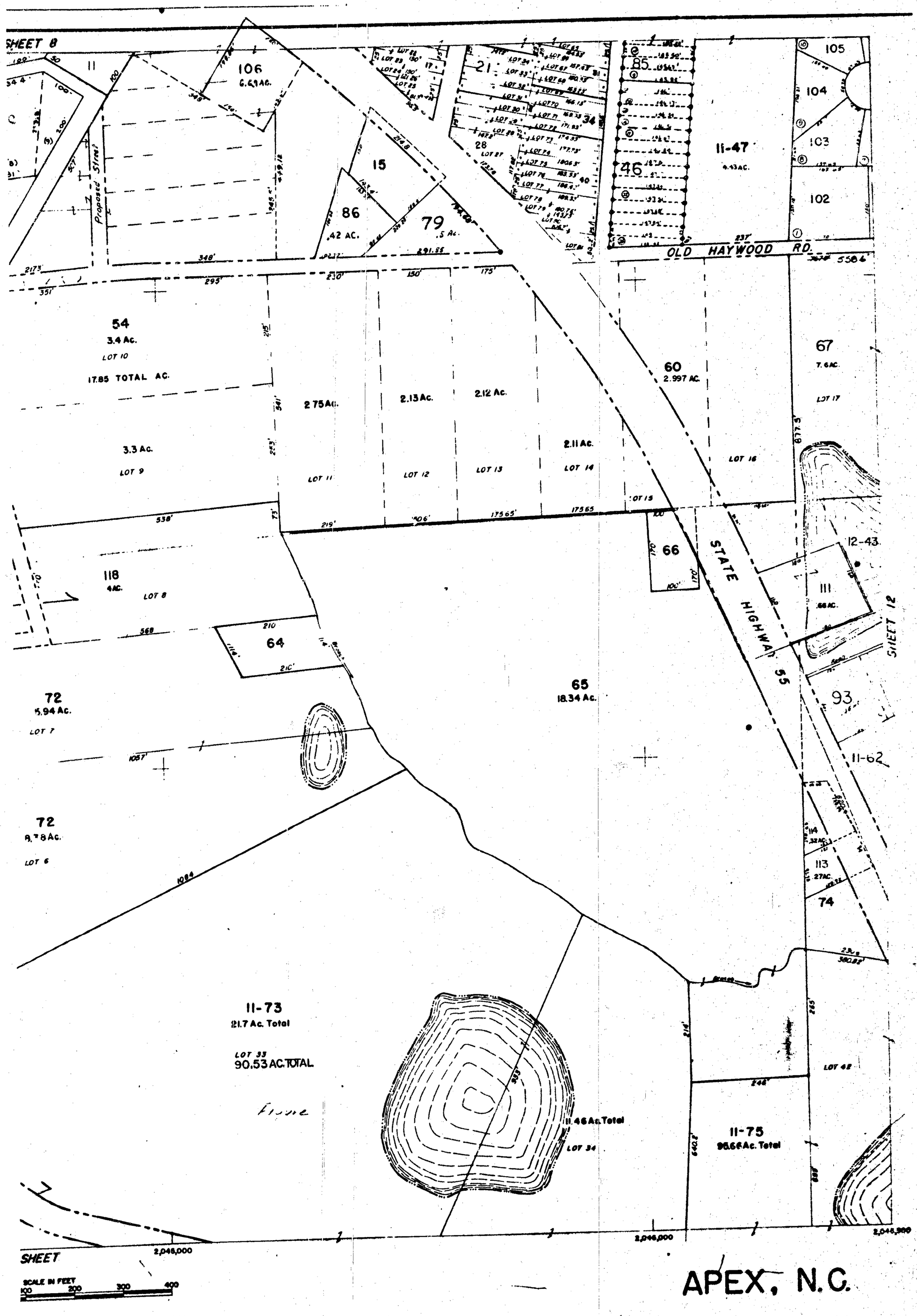
SHEET 8
106
6.63 AC.
Proposed Street
15
86
.42 AC.
79
.5 Ac.
21
34
28
85
46
11-47
9.43 AC.
105
104
103
102
OLD HAYWOOD RD.
54
3.4 Ac.
LOT 10
17.85 TOTAL AC.
3.3 Ac.
LOT 9
2.75 Ac.
LOT 11
2.13 Ac.
LOT 12
2.12 Ac.
LOT 13
2.11 Ac.
LOT 14
LOT 15
60
2.997 AC.
LOT 16
67
7.6 AC.
LOT 17
118
4 AC.
LOT 8
66
STATE HIGHWAY 55
12-43
111
.66 AC.
SHEET 12
64
72
5.94 Ac.
LOT 7
72
8.78 Ac.
LOT 6
65
18.34 Ac.
93
11-62
114
.32 AC.
113
.27 AC.
74
11-73
121.7 Ac. Total
LOT 33
90.53 AC. TOTAL
11.46 Ac. Total
LOT 34
LOT 42
11-75
96.66 Ac. Total
2,046,000
2,046,500
SHEET
SCALE IN FEET
100 200 300 400
AROLINA STATE PLANE COORDINATE SYSTEM
ITHE CO., INC., GREENSBORO N.C.
SURVEYS, INC., LOUISVILLE, KY.
MAY 1958
APEX, N.C.
11 SHEET

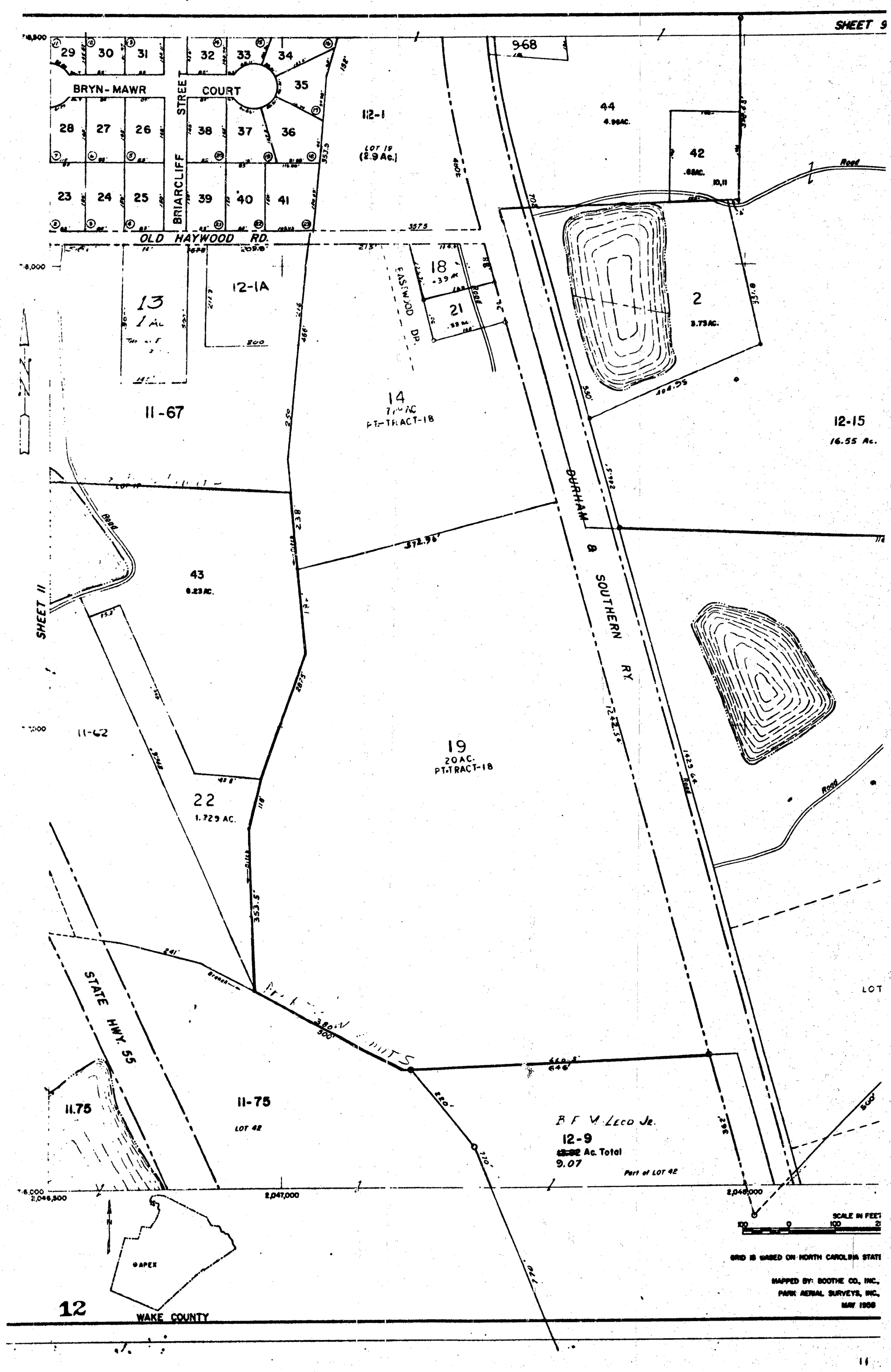
SHEET 9
BRYN-MAWR
COURT
STREET
BRIARCLIFF
29
30
31
32
33
34
35
28
27
26
38
37
36
23
24
25
39
40
41
12-1
LOT 19
(2.9 Ac.)
968
44
4.96AC.
42
.68AC.
10,11
Road
OLD HAYWOOD RD.
13
1 Ac.
12-1A
18
.39 Ac.
21
.32 Ac.
EASTWOOD DR.
2
3.73AC.
11-67
14
PT. TRACT-18
12-15
16.55 Ac.
DURHAM & SOUTHERN RY.
SHEET 11
43
6.23AC.
11-62
19
20AC.
PT. TRACT-18
22
1.729 AC.
STATE HWY. 55
11.75
11-75
LOT 42
B F M. LECO Jr.
12-9
Ac. Total
9.07
Part of LOT 42
LOT
2,047,000
2,048,000
SCALE IN FEET
GRID IS BASED ON NORTH CAROLINA STATE
MAPPED BY: BOOTHE CO., INC.,
PARK AERIAL SURVEYS, INC.,
MAY 1958
APEX
12
WAKE COUNTY

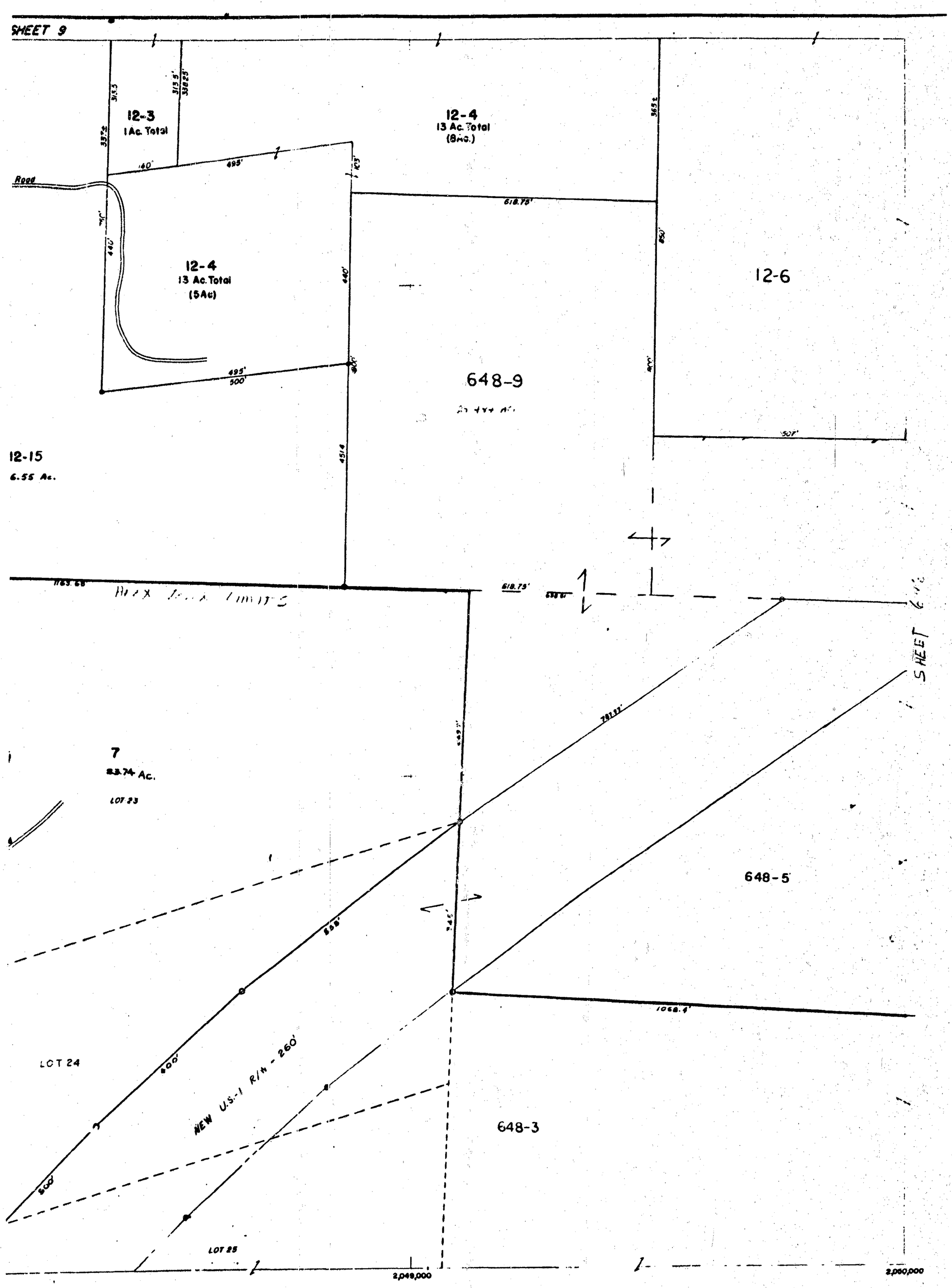

CAROLINA STATE PLANE COORDINATE SYSTEM

THE CO., INC., GREENSBORO, N.C.
SURVEYS, INC., LOUISVILLE, KY.
MAY 1968

APEX, N.C.

12

LAST NO: 41

SHEET 12

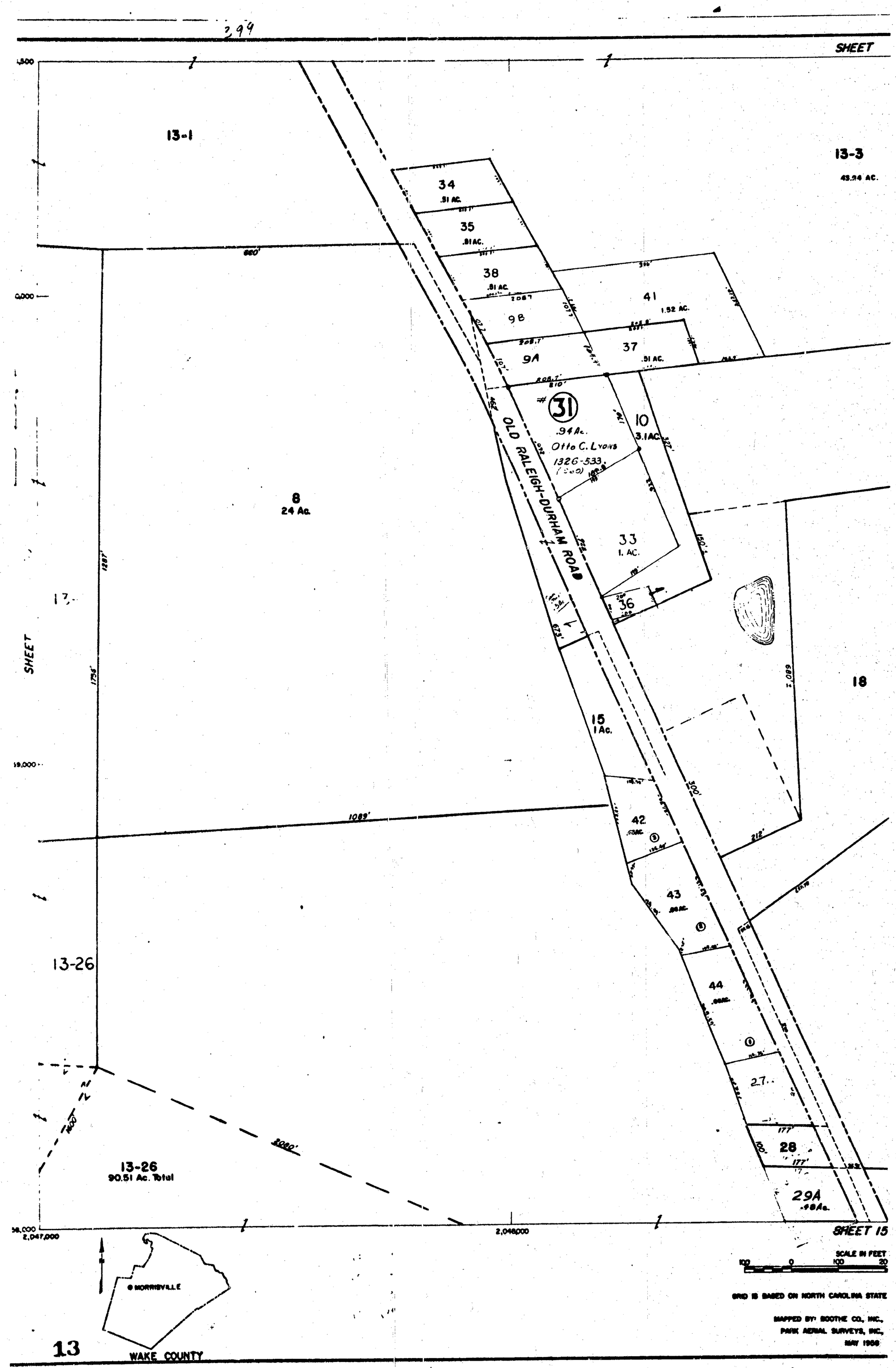
SHEET
13-1
13-3
43.24 AC.
34
.51 AC.
35
.51 AC.
38
.51 AC.
98
41
1.52 AC.
9A
37
.51 AC.
31
.94 Ac.
Otto C. Lyons
1326-533
10
3.1 AC.
33
1. AC.
36
OLD RALEIGH-DURHAM ROAD
8
24 Ac.
15
1 Ac.
42
43
44
27
28
29A
.48 Ac.
18
13-26
13-26
90.51 Ac. Total
SHEET 15
SCALE IN FEET
MORRISVILLE
GRID IS BASED ON NORTH CAROLINA STATE
MAPPED BY: BOOTHE CO., INC.,
PARK AERIAL SURVEYS, INC.,
MAY 1969
13
WAKE COUNTY

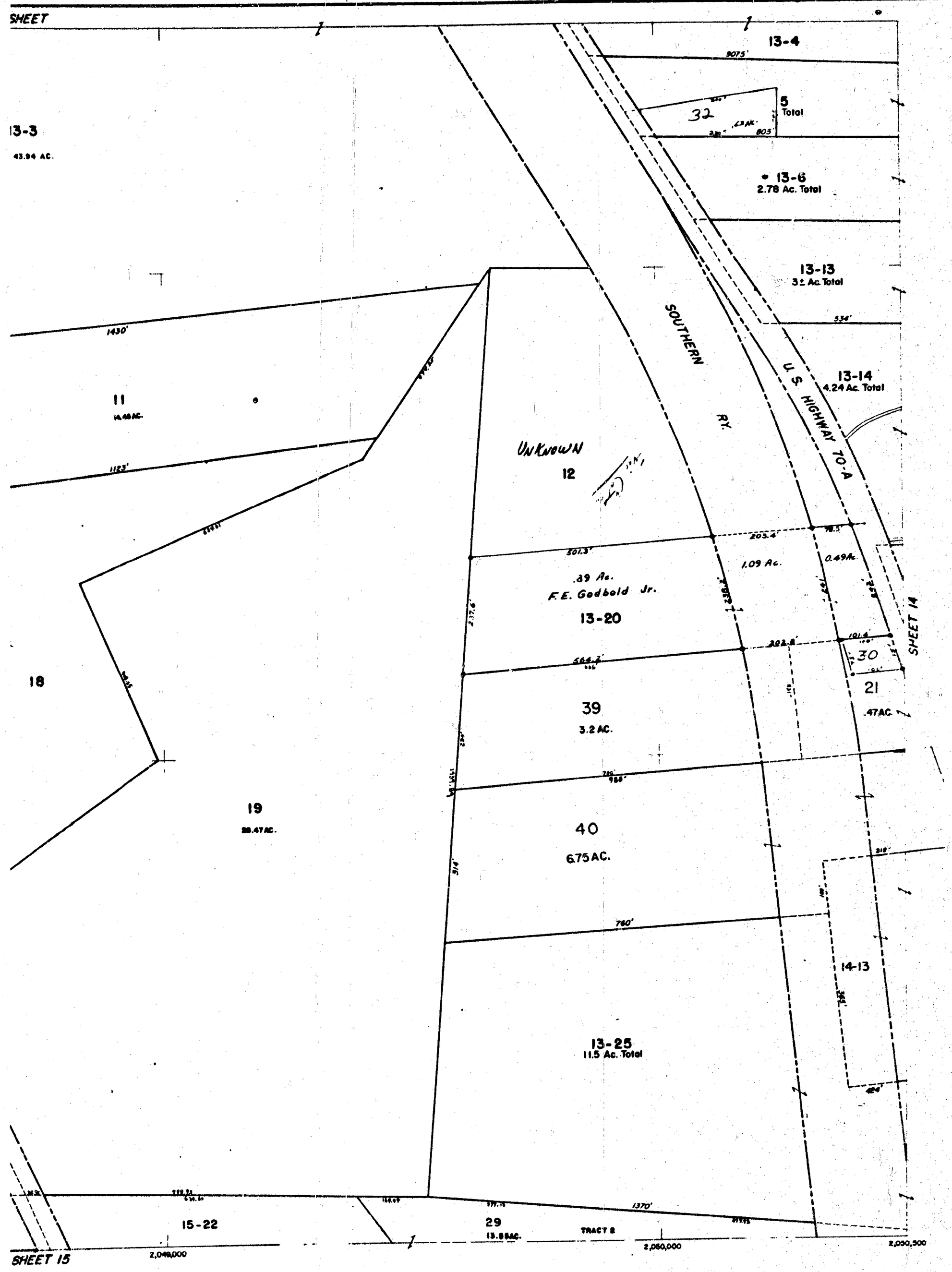

SCALE IN FEET
100 200 300 400

CAROLINA STATE PLANE COORDINATE SYSTEM

STHE CO., INC., GREENSBORO, N.C.
SURVEYS, INC., LOUISVILLE, KY.
MAY 1958

MORRISVILLE, N.C.

13

SHEET 13

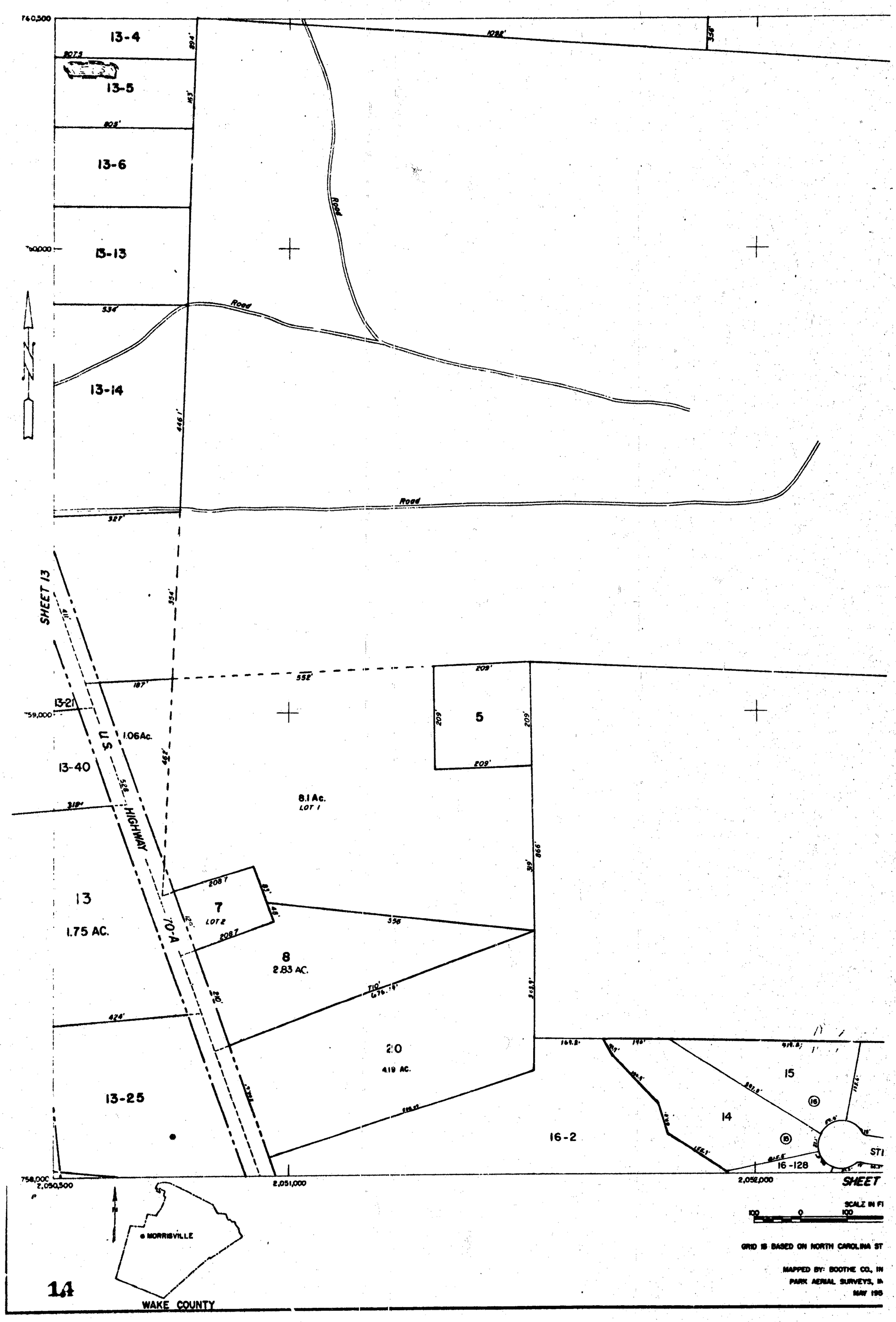
760,500
13-4
13-5
13-6
13-13
13-14
Road
Road
Road
Road
SHEET 13
13-21
1.06Ac.
13-40
US HIGHWAY 70-A
8.1 Ac.
LOT 1
5
13
1.75 AC.
7
LOT 2
8
2.83 AC.
20
4.19 AC.
13-25
16-2
14
15
16-128
758,000
2,050,500
2,051,000
2,052,000
SHEET
SCALE IN FI
MORRISVILLE
WAKE COUNTY
GRID IS BASED ON NORTH CAROLINA ST
MAPPED BY: BOOTHE CO., IN
PARK AERIAL SURVEYS, IN
MAY 195

14

2060±

14-1
90.39 AC.
TOTAL AC. 99.56

1890±

3207'±

2446'

280.5'

944.5'

992'

14-6
48 Ac.
LOT 1

16
17
18
19
STELLA CT.
14-12
16-129
2,053,000
2,054,000

SHEET 16

SCALE IN FEET
200 300 400

LINA STATE PLANE COORDINATE SYSTEM

. CO., INC., GREENSBORO, N.C.
VEYS, INC., LOUISVILLE, KY.
MAY 1958

MORRISVILLE, N.C.

14

SHEET 14

LAST No: 20

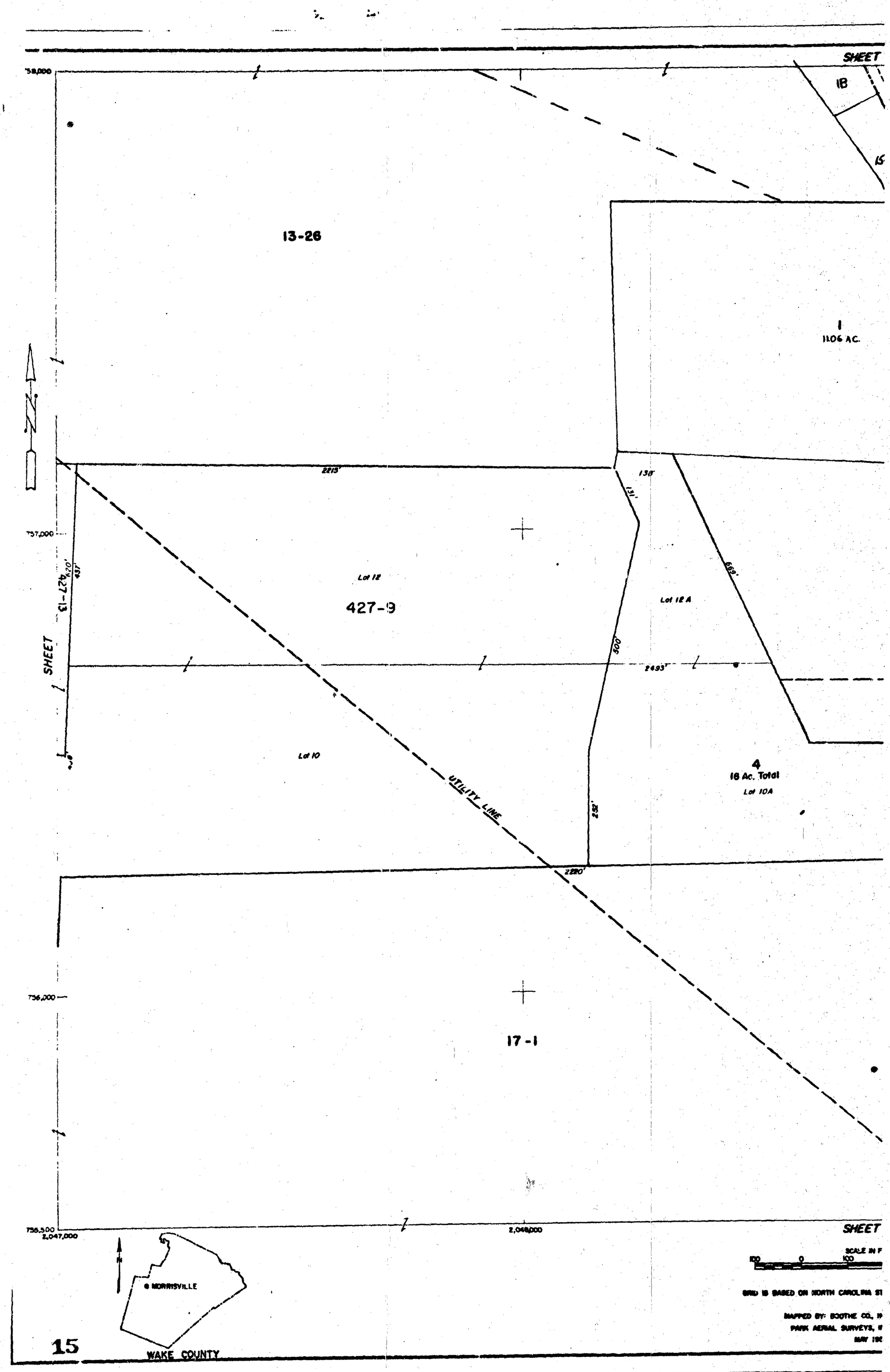
SHEET
18
15
13-26
11.06 AC.
758,000
2215'
1318'
131'
757,000
437'
427-13
Lot 12
427-9
Lot 12 A
669'
500'
2693'
SHEET
Lot 10
UTILITY LINE
4
18 Ac. Total
Lot 10A
232'
2220'
756,000
17-1
756,500
2,047,000
2,048,000
SHEET
SCALE IN F
100
0
100
GRID IS BASED ON NORTH CAROLINA ST
MAPPED BY: BOOTHE CO., IN
PARK AERIAL SURVEYS, I
MAY 19
MORRISVILLE
15
WAKE COUNTY

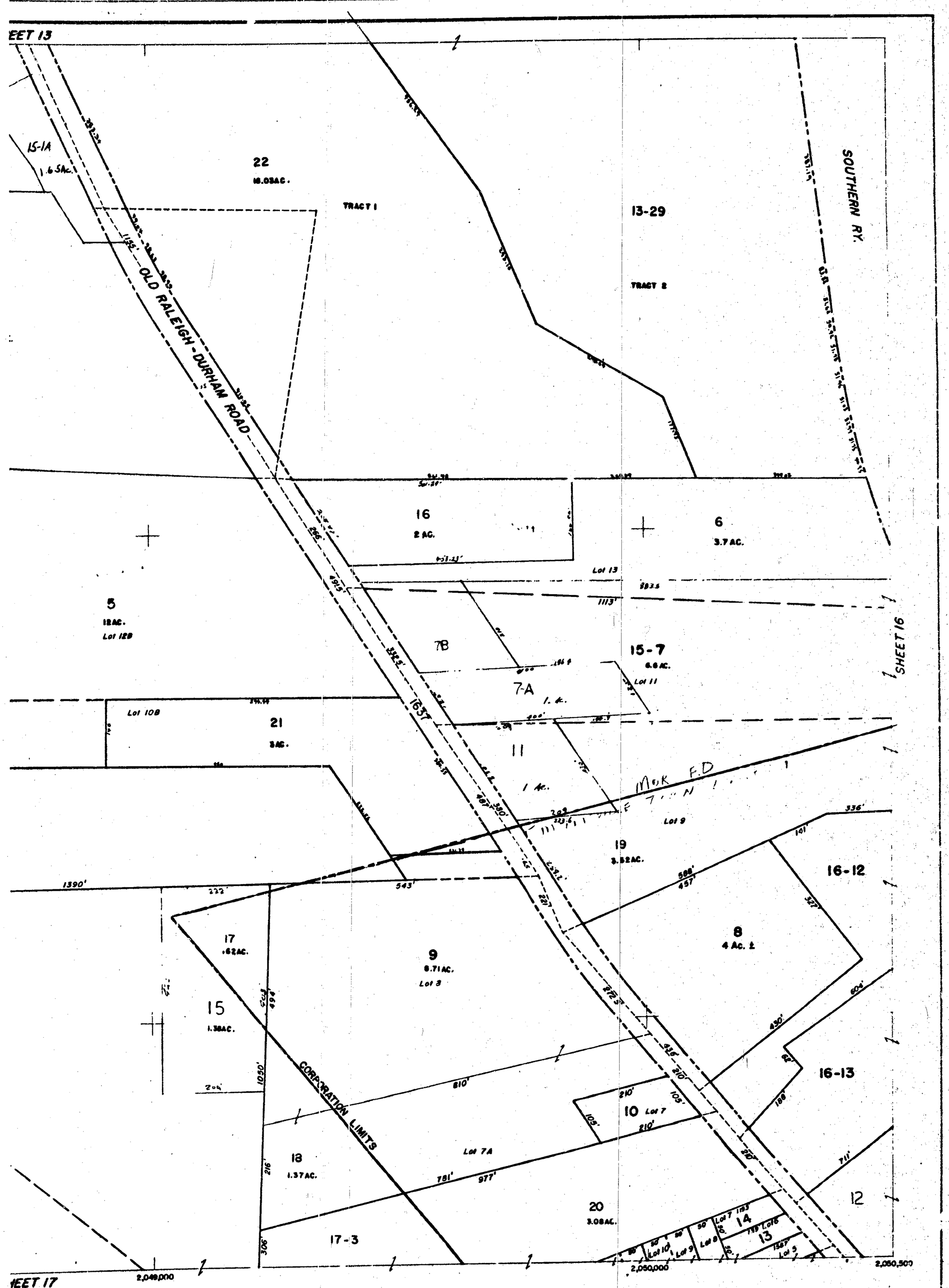
EET 13
15-1A
1.6 Ac.
22
18.03AC.
TRACT 1
13-29
TRACT 2
SOUTHERN RY.
OLD RALEIGH-DURHAM ROAD
16
2 AC.
6
3.7 AC.
Lot 13
5
1 AC.
Lot 12B
7B
15-7
6.6 AC.
Lot 11
7-A
1 Ac.
SHEET 16
Lot 10B
21
3 AC.
11
1 Ac.
Lot 9
19
3.52 AC.
16-12
1390'
543'
17
.62 AC.
9
8.71 AC.
Lot 3
8
4 Ac. ±
15
1.38 AC.
16-13
CORPORATION LIMITS
10 Lot 7
Lot 7A
18
1.37 AC.
781'
977'
20
3.08 AC.
12
17-3
14
13
2,049,000
2,050,000
2,050,500
SHEET 17
ALE IN FEET
200
300
400
LINA STATE PLANE COORDINATE SYSTEM
E CO., INC., GREENSBORO, N.C.
VEYS, INC., LOUISVILLE, KY.
MAY 1958
MORRISVILLE, N.C.
SHEET 15

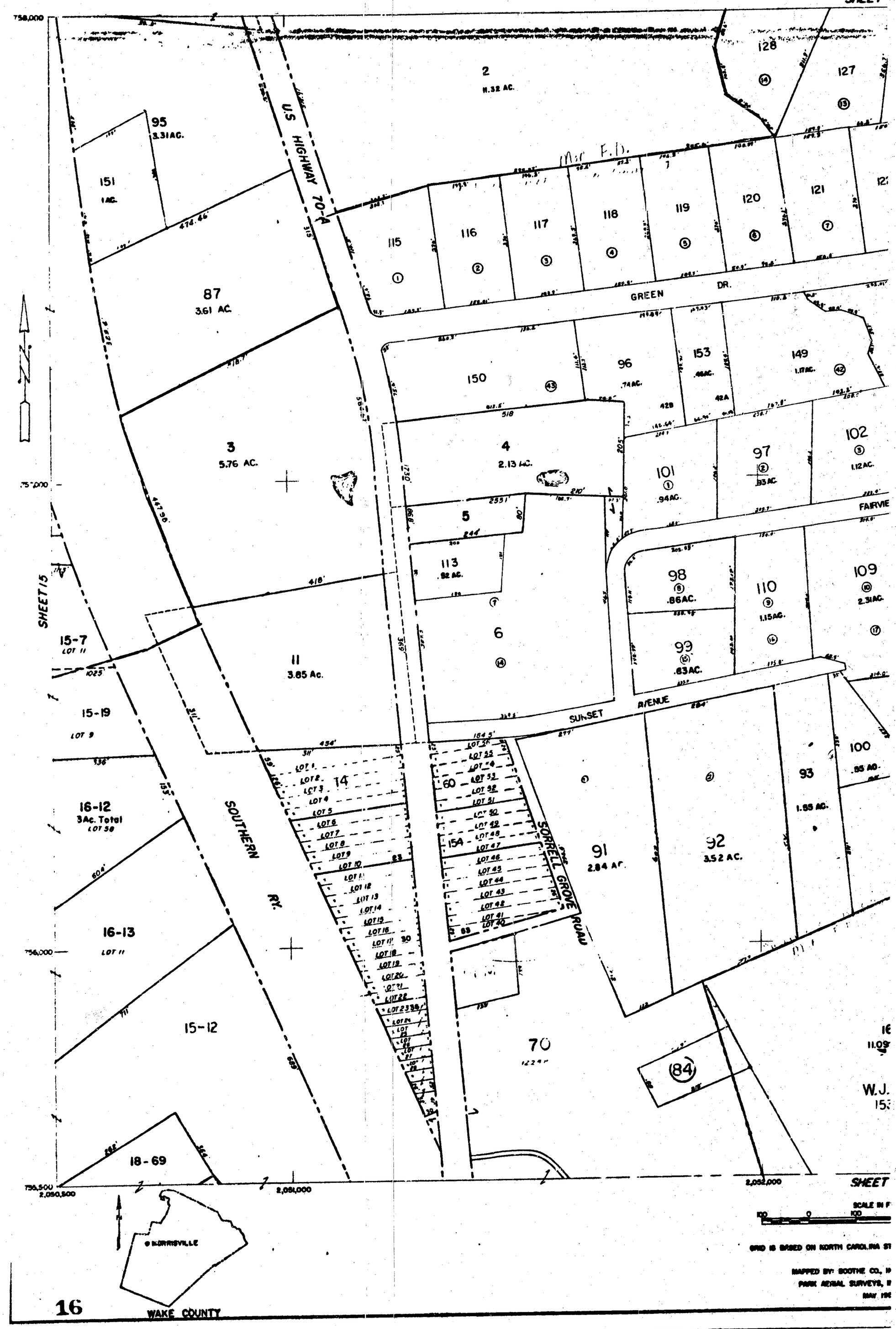
SHEET
758,000
2
11.32 AC.
128
127
95
3.31AC.
151
1AC.
U.S. HIGHWAY 70-A
115
116
117
118
119
120
121
GREEN DR.
87
3.61 AC.
150
96
.74AC.
153
149
1.17AC.
3
5.76 AC.
4
2.13 AC.
101
.94AC.
97
.93AC.
102
1.12AC.
FAIRVIE
5
113
.92 AC.
98
.86AC.
110
1.15AC.
109
2.31AC.
SHEET 15
15-7
LOT 11
11
3.85 Ac.
6
99
.83AC.
15-19
LOT 9
SUNSET AVENUE
100
.85 AC.
93
1.55 AC.
16-12
3Ac. Total
LOT 58
SOUTHERN RY.
14
60
154
SORRELL GROVE ROAD
91
2.84 AC.
92
3.52 AC.
16-13
LOT 11
756,000
15-12
70
12.24 AC.
84
W.J.
18-69
756,500
2,050,500
2,051,000
2,052,000
SHEET
SCALE IN F
100 0 100
NORRISVILLE
GRID IS BASED ON NORTH CAROLINA ST
MAPPED BY: BOOTHE CO., I
PARK AERIAL SURVEYS, I
MAY 19
16
WAKE COUNTY

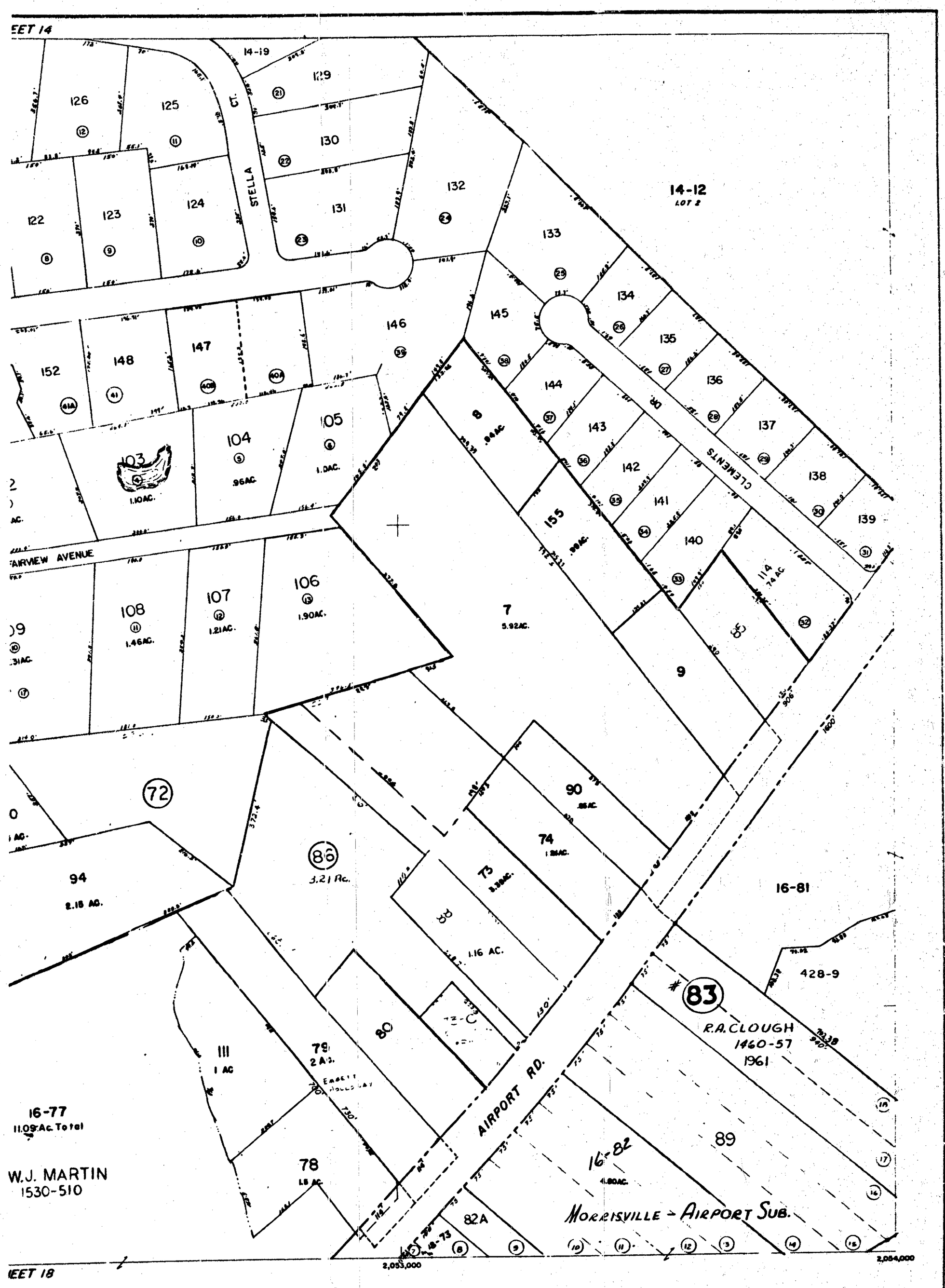

MORRISVILLE, N.C.

LAST No. 155 16

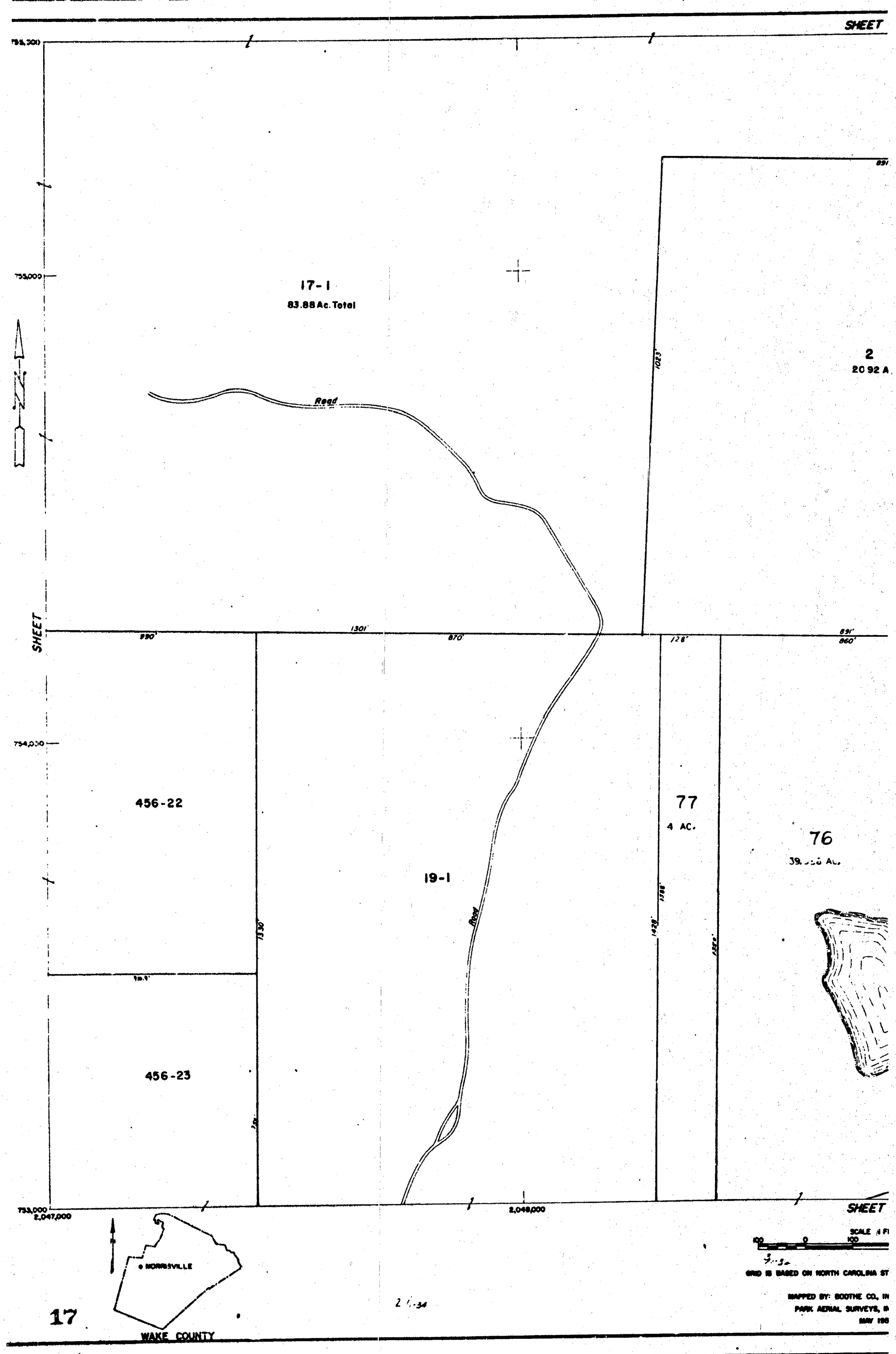
SHEET
755,000
17-1
83.88 Ac. Total
Road
891
1023'
2
20.92 A
SHEET
990'
1301'
870'
128'
891'
860'
754,000
456-22
77
4 AC.
76
19-1
Road
1330'
456-23
753,000
2,047,000
2,048,000
SHEET
SCALE 1 FI
100 0 100
GRID IS BASED ON NORTH CAROLINA ST
MAPPED BY: BOOTHE CO., IN
PARK AERIAL SURVEYS, IN
MAY 196
NORRISVILLE
17
WAKE COUNTY

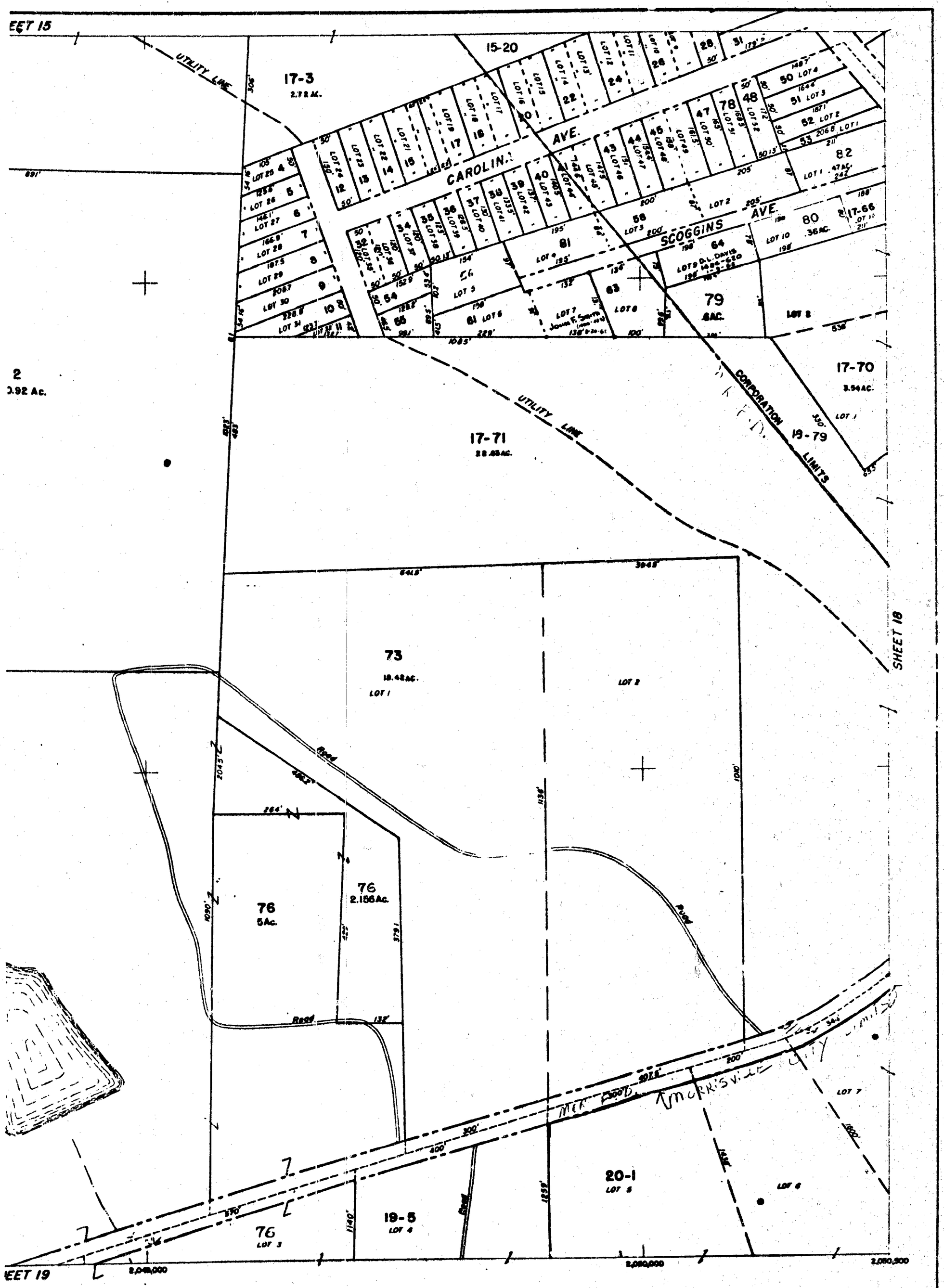
SHEET 15
UTILITY LINE
17-3
2.72 AC.
15-20
CAROLINA AVE.
SCOGGINS AVE.
17-66
80
.36AC.
64
79
.8AC.
17-70
3.54AC.
17-71
28.85AC.
19-79
CORPORATION LIMITS
2
2.92 Ac.
73
18.42AC.
76
5Ac.
76
2.156Ac.
76
20-1
19-5
SHEET 18
SHEET 19
2,040,000
2,050,000
2,060,000
2,060,500
SCALE IN FEET
200
300
400
LINA STATE PLANE COORDINATE SYSTEM
CO., INC., GREENSBORO, N.C.
VEYS, INC., LOUISVILLE, KY.
MAY 1968
MORRISVILLE, N.C.
17
SHEET 17
LAST No: 82

Virgie Wilson (56)
1975-57

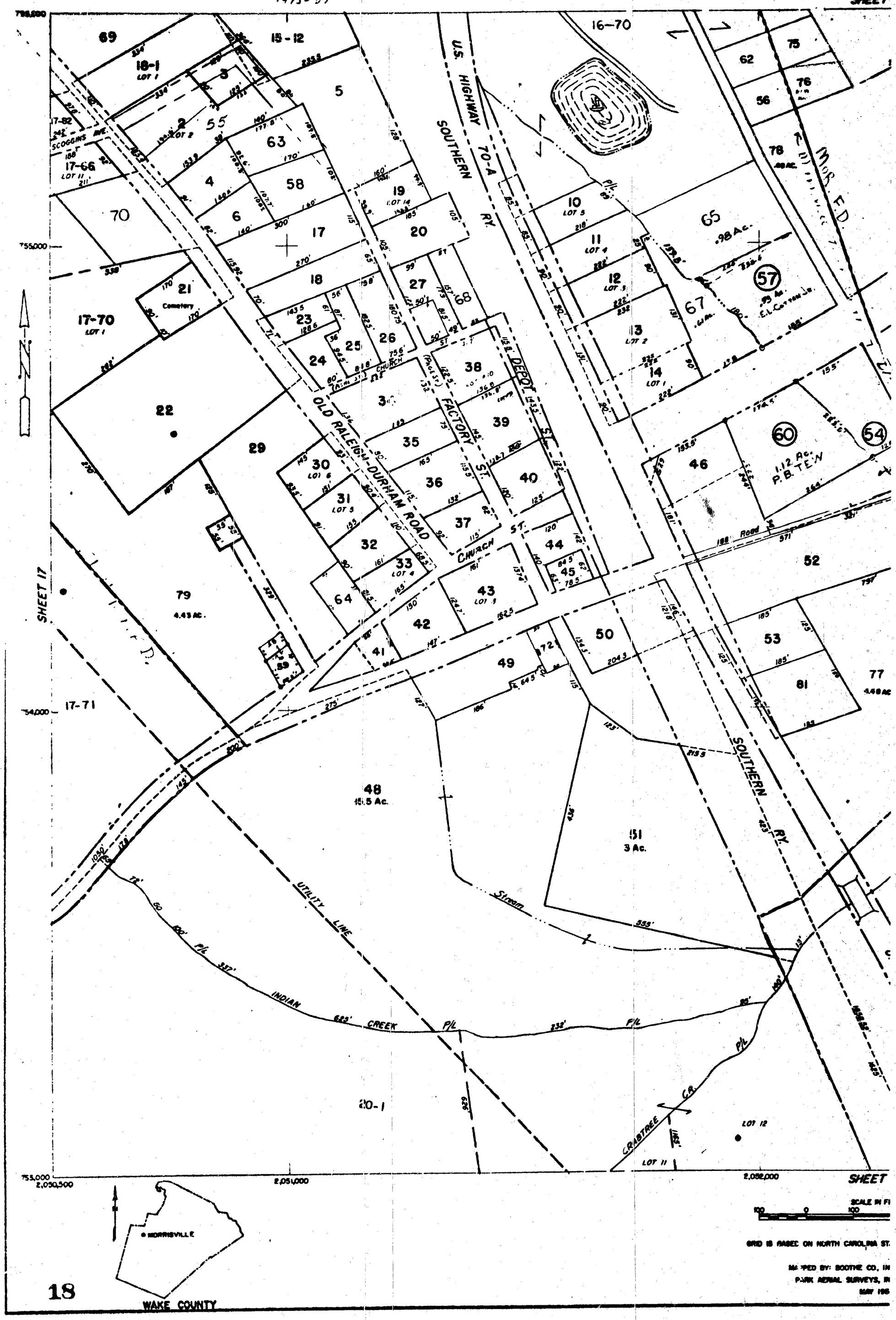

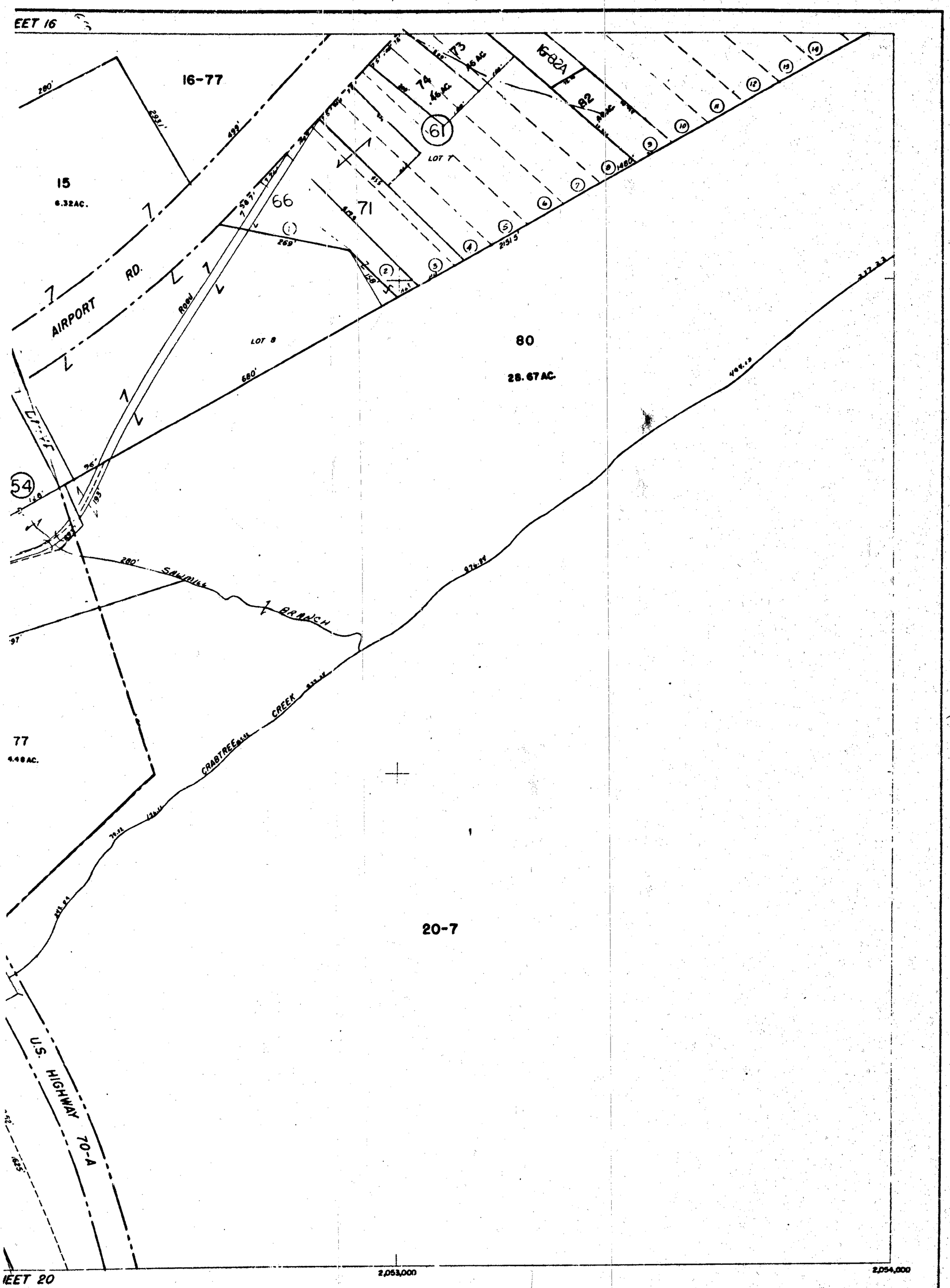

MORRISVILLE, N.C.

18

SHEET 18

LAST No. 81

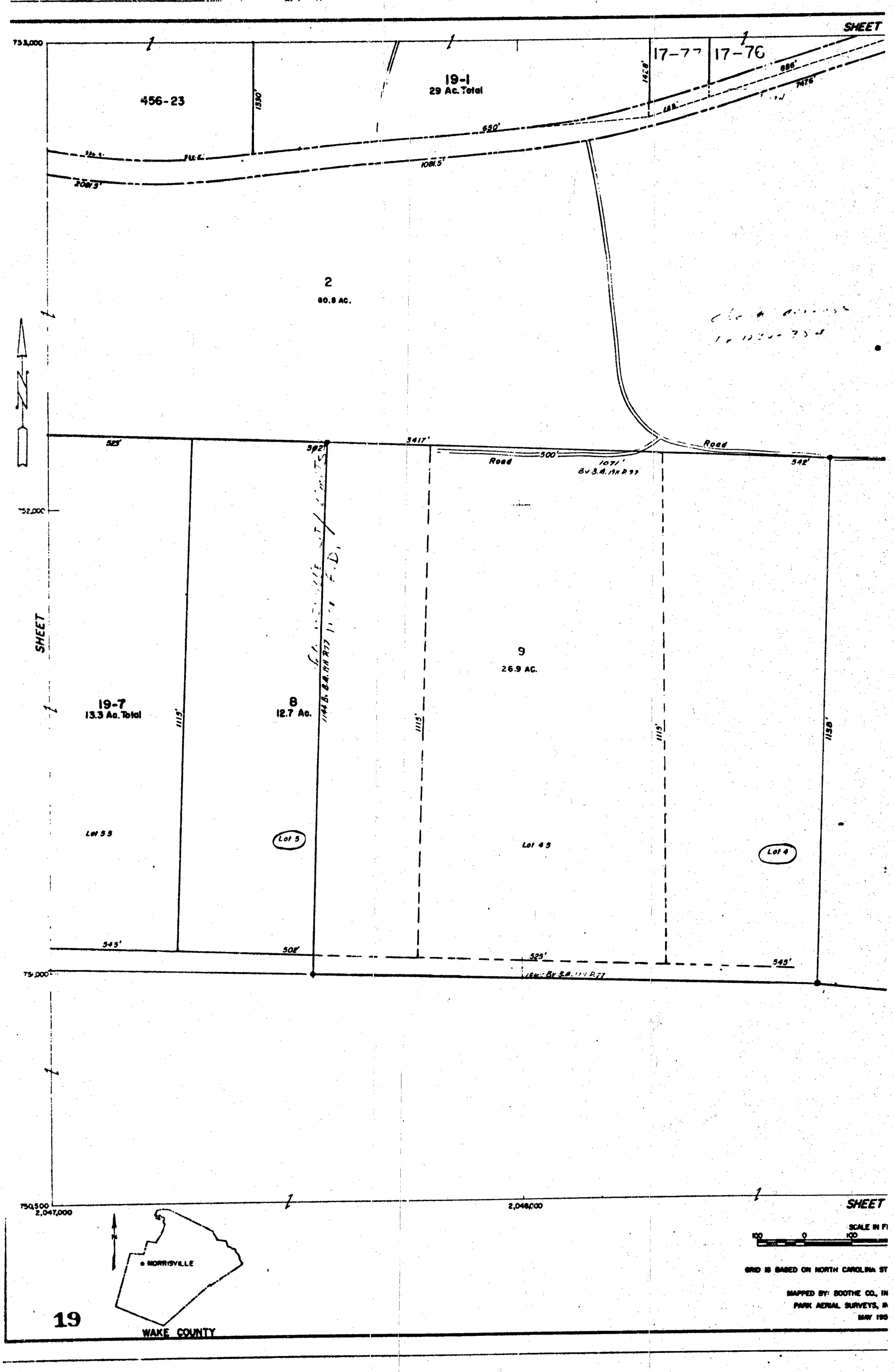
SHEET
753,000
456-23
1330'
19-1
29 Ac. Total
17-77
17-76
142.8'
886'
747.6'
650'
1061.5'
2061.5'
2
80.8 AC.
525'
5921'
3417'
Road
500'
1071'
By S.A. 1111 P.77
542'
752,000
SHEET
19-7
13.3 Ac. Total
1115'
8
12.7 Ac.
144 B. S.A. 1111 P.77
9
26.9 AC.
1115'
1115'
1136'
Lot 5 S
Lot 5
Lot 4 S
Lot 4
545'
508'
525'
545'
Leg. By S.A. 1111 P.77
751,000
750,500
2,047,000
2,048,000
SHEET
SCALE IN FI
100
0
100
GRID IS BASED ON NORTH CAROLINA ST
MAPPED BY: BOOTHE CO., IN
PARK AERIAL SURVEYS, IN
MAY 195
NORRISVILLE
19
WAKE COUNTY

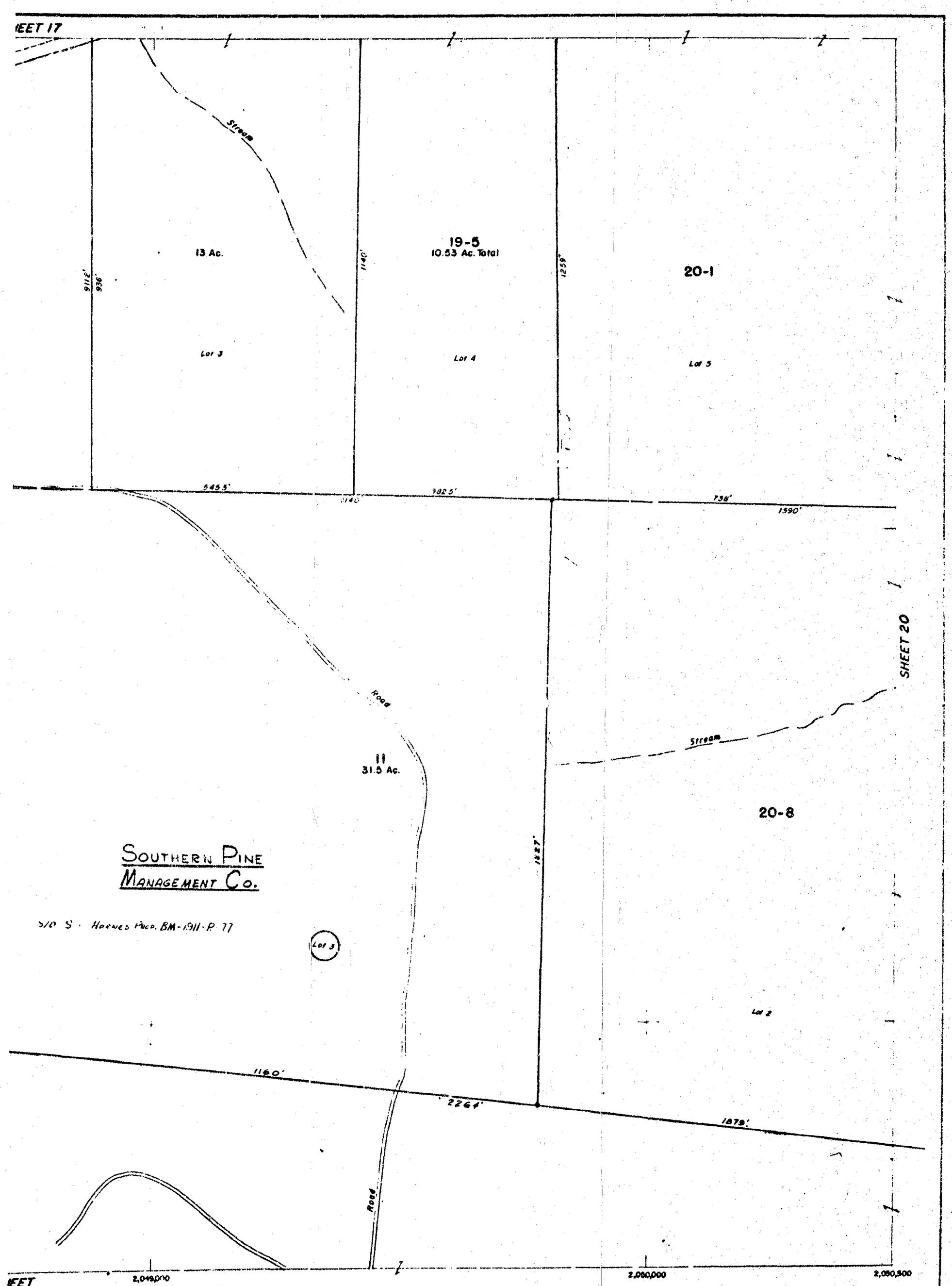
EET 17
Stream
13 Ac.
Lot 3
911.5'
936'
19-5
10.53 Ac. Total
Lot 4
1140'
1259'
20-1
Lot 5
545.5'
382.5'
758'
1590'
SHEET 20
Road
Stream
11
31.5 Ac.
20-8
Lot 2
1827'
SOUTHERN PINE
MANAGEMENT CO.
S/O S. Haynes Prop. BM-1911-P. 77
Lot 3
1160'
2264'
1879'
Road
2,049,000
2,050,000
2,050,500
EET
LE IN FEET
200
300
400
LINA STATE PLANE COORDINATE SYSTEM
CO., INC., GREENSBORO, N.C.
EYS, INC., LOUISVILLE, KY.
MAY 1958
MORRISVILLE, N.C.
19
SHEET 19

LAST

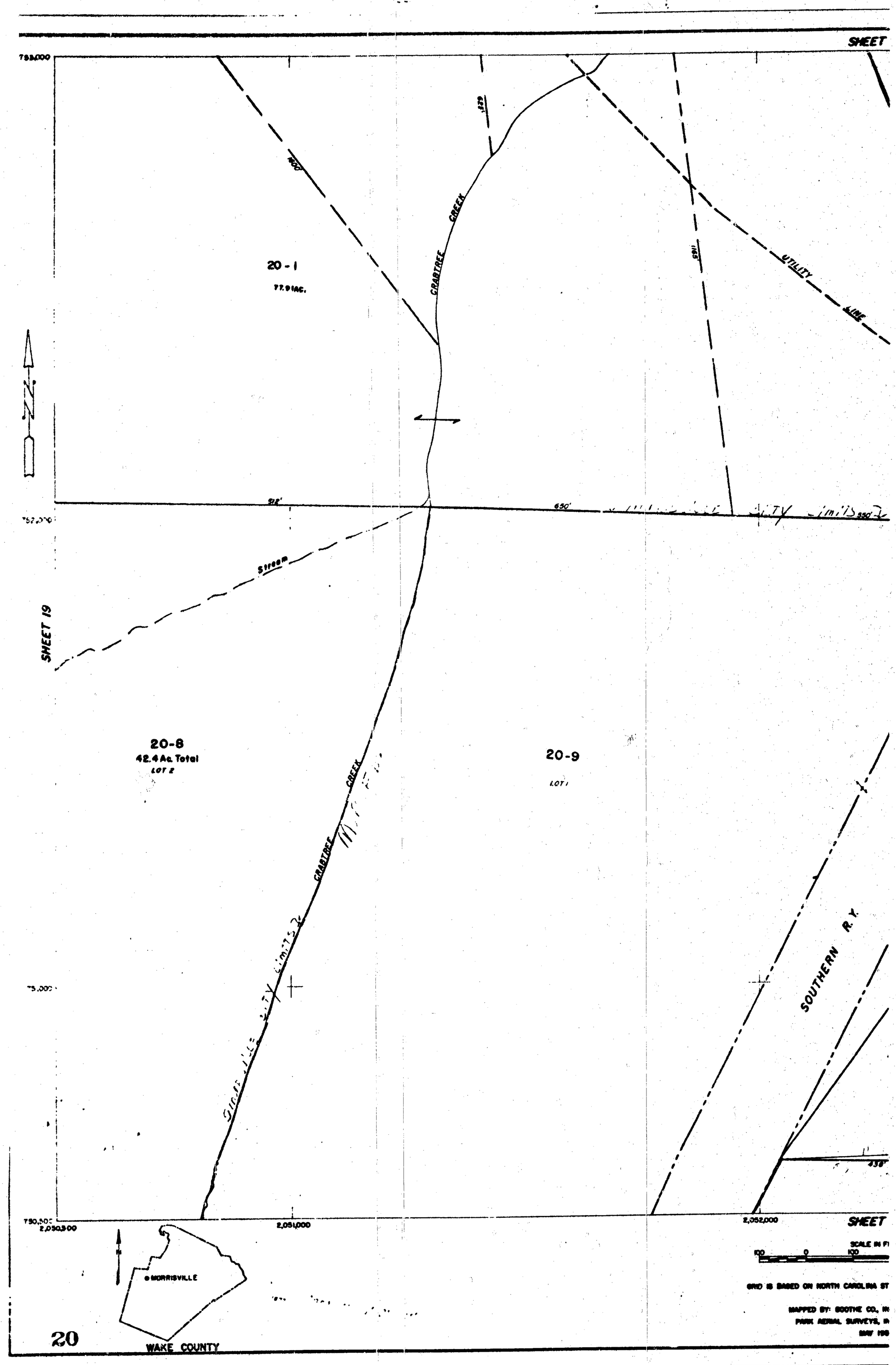
SHEET
750,000
20 - 1
77.91AC.
CRABTREE
CREEK
UTILITY
LINE
918'
650'
SHEET 19
20-8
42.4 Ac. Total
LOT 2
20-9
LOT 1
SOUTHERN R.Y.
2,050,500
2,051,000
2,052,000
SHEET
SCALE IN FI
MORRISVILLE
WAKE COUNTY
20

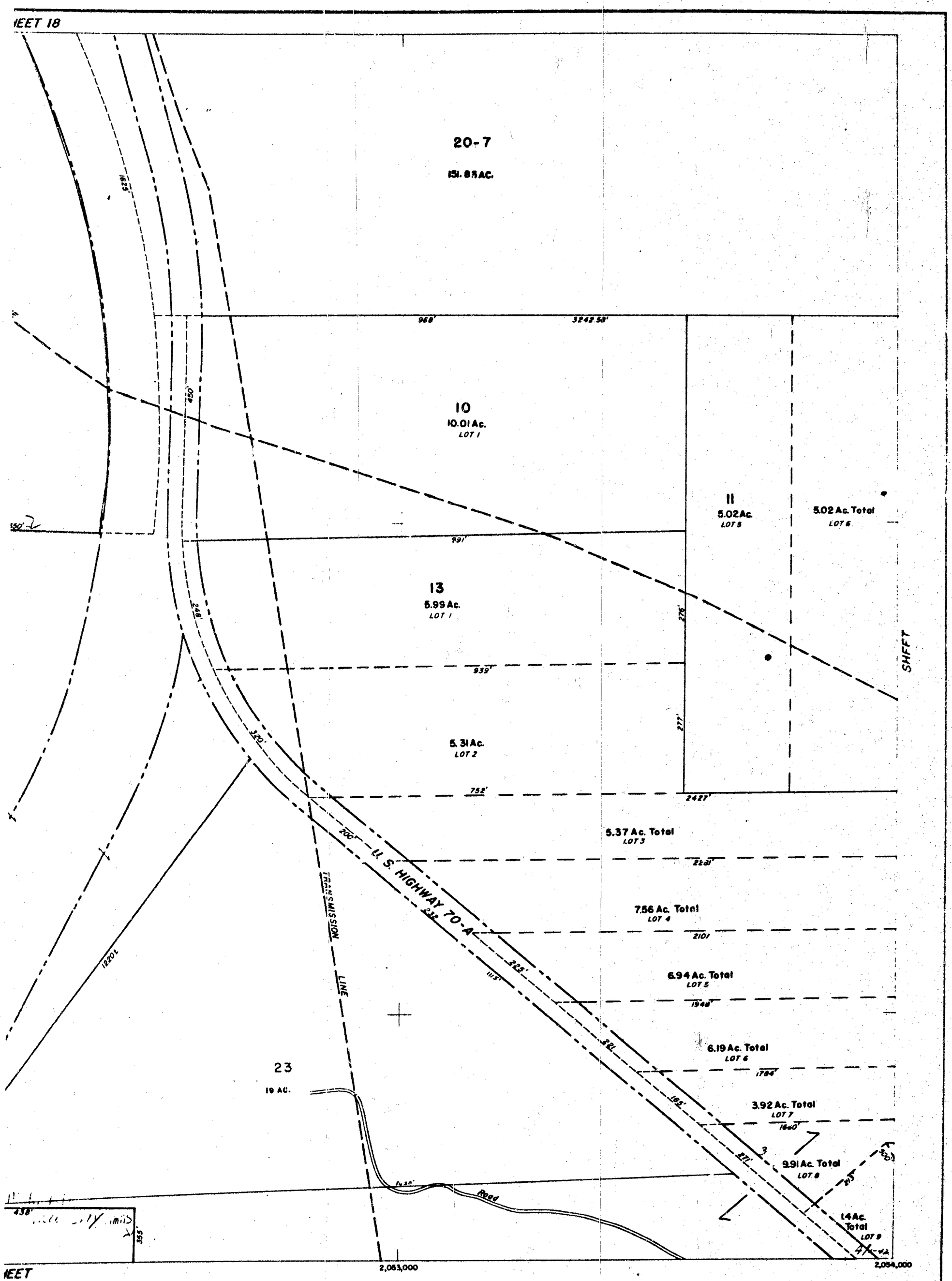
HEET 18
20-7
151.85 AC.
1625'
968'
3242.58'
10
10.01 Ac.
LOT 1
11
5.02 Ac.
LOT 5
5.02 Ac. Total
LOT 6
991'
13
5.99 Ac.
LOT 1
939'
5.31 Ac.
LOT 2
752'
2427'
5.37 Ac. Total
LOT 3
2281'
7.56 Ac. Total
LOT 4
2107'
6.94 Ac. Total
LOT 5
1948'
6.19 Ac. Total
LOT 6
1784'
3.92 Ac. Total
LOT 7
1600'
9.91 Ac. Total
LOT 8
1.4 Ac.
Total
LOT 9
U.S. HIGHWAY 70-A
TRANSMISSION LINE
SHEFT
23
19 AC.
Road
2,053,000
2,054,000
HEET
ALE IN FEET
200
300
400
ILINA STATE PLANE COORDINATE SYSTEM
E CO., INC., GREENSBORO, N.C.
VEYS, INC., LOUISVILLE, KY.
MAY 1958
MORRISVILLE, N.C.
20
LAST No: 23
SHEET 20

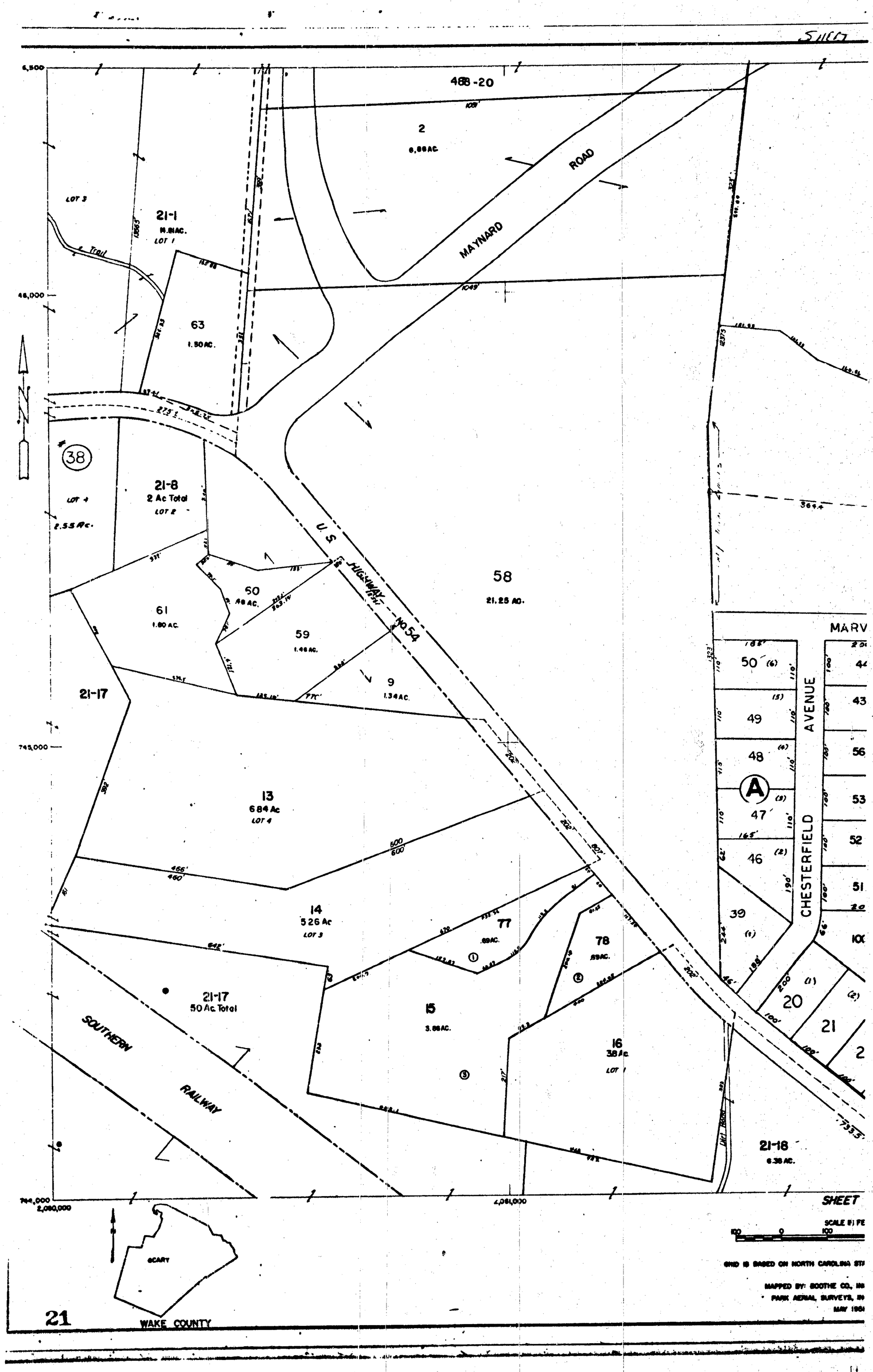
SHEET
488-20
2
ROAD
MAYNARD
LOT 3
21-1
LOT 1
Trail
63
1.50 AC.
38
21-8
2 Ac Total
LOT 2
LOT 4
2.55 Ac.
U.S. HIGHWAY NO 54
58
21.25 AC.
61
1.80 AC.
50
59
1.46 AC.
9
1.34 AC.
21-17
13
6.84 Ac
LOT 4
14
5.26 Ac
LOT 3
77
78
15
3.86 AC.
16
3.8 Ac.
LOT 1
21-17
50 Ac Total
SOUTHERN
RAILWAY
21-18
6.38 AC.
MARV
CHESTERFIELD AVENUE
50
49
48
47
46
39
20
21
A
SHEET
SCALE IN FE
GRID IS BASED ON NORTH CAROLINA STA
MAPPED BY: BOOTHE CO., INC
PARK AERIAL SURVEYS, IN
MAY 1964
CARY
21
WAKE COUNTY

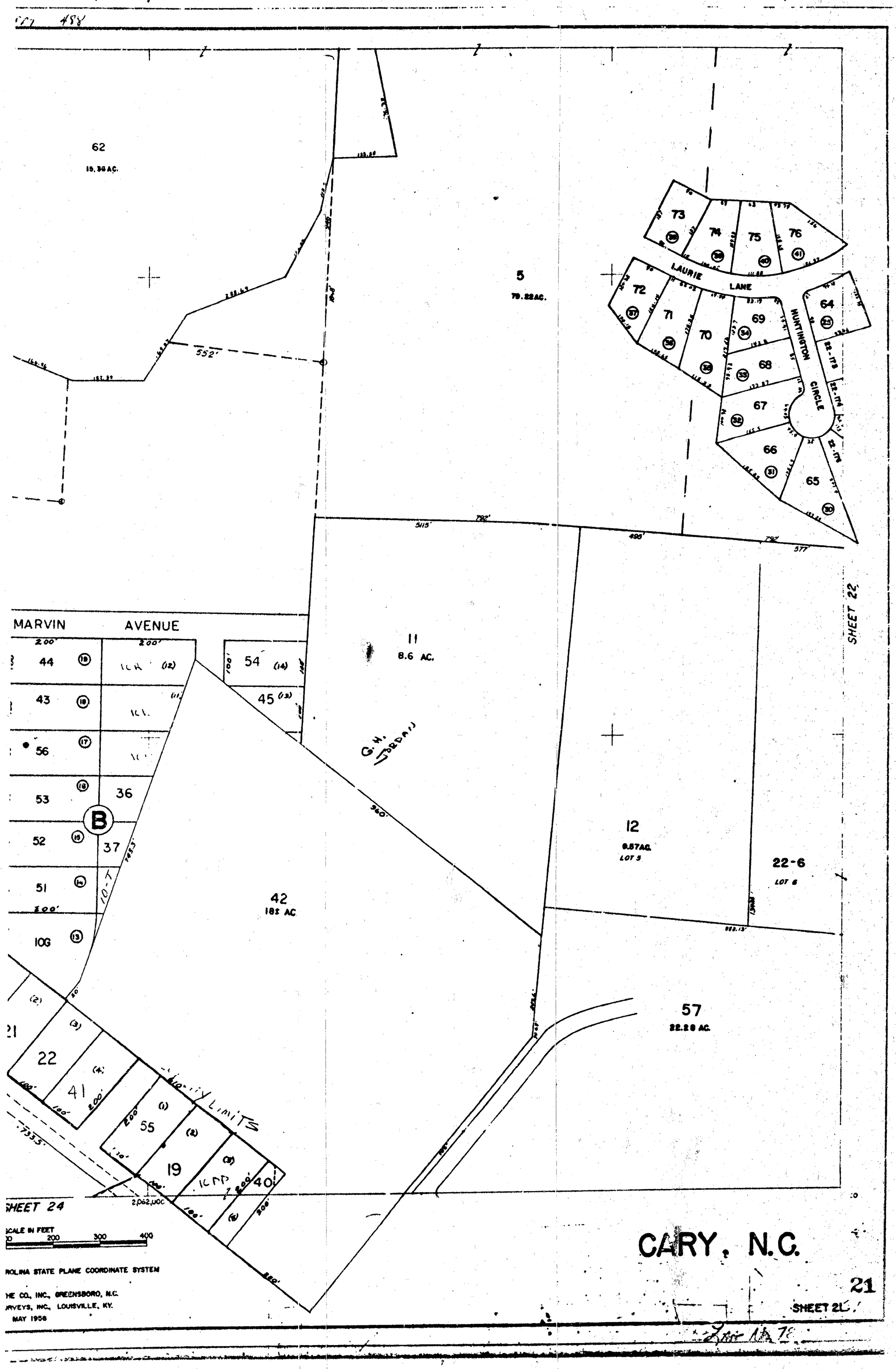
488
62
15.36 AC.
5
79.22AC.
LAURIE LANE
HUNTINGTON CIRCLE
73
74
75
76
72
71
70
69
68
67
66
65
64
22-173
22-174
22-175
552'
5115'
792'
495'
577'
SHEET 22
MARVIN AVENUE
44
43
56
53
52
51
100
36
37
54
45
11
8.6 AC.
G. H. JORDAN
360'
42
18± AC.
12
9.57AC.
LOT 5
22-6
LOT 6
57
22.28 AC.
22
41
55
19
40
CITY LIMITS
SHEET 24
SCALE IN FEET
0 200 300 400
ROLINA STATE PLANE COORDINATE SYSTEM
HE CO., INC., GREENSBORO, N.C.
RVEYS, INC., LOUISVILLE, KY.
MAY 1958
CARY, N.C.
21
SHEET 21

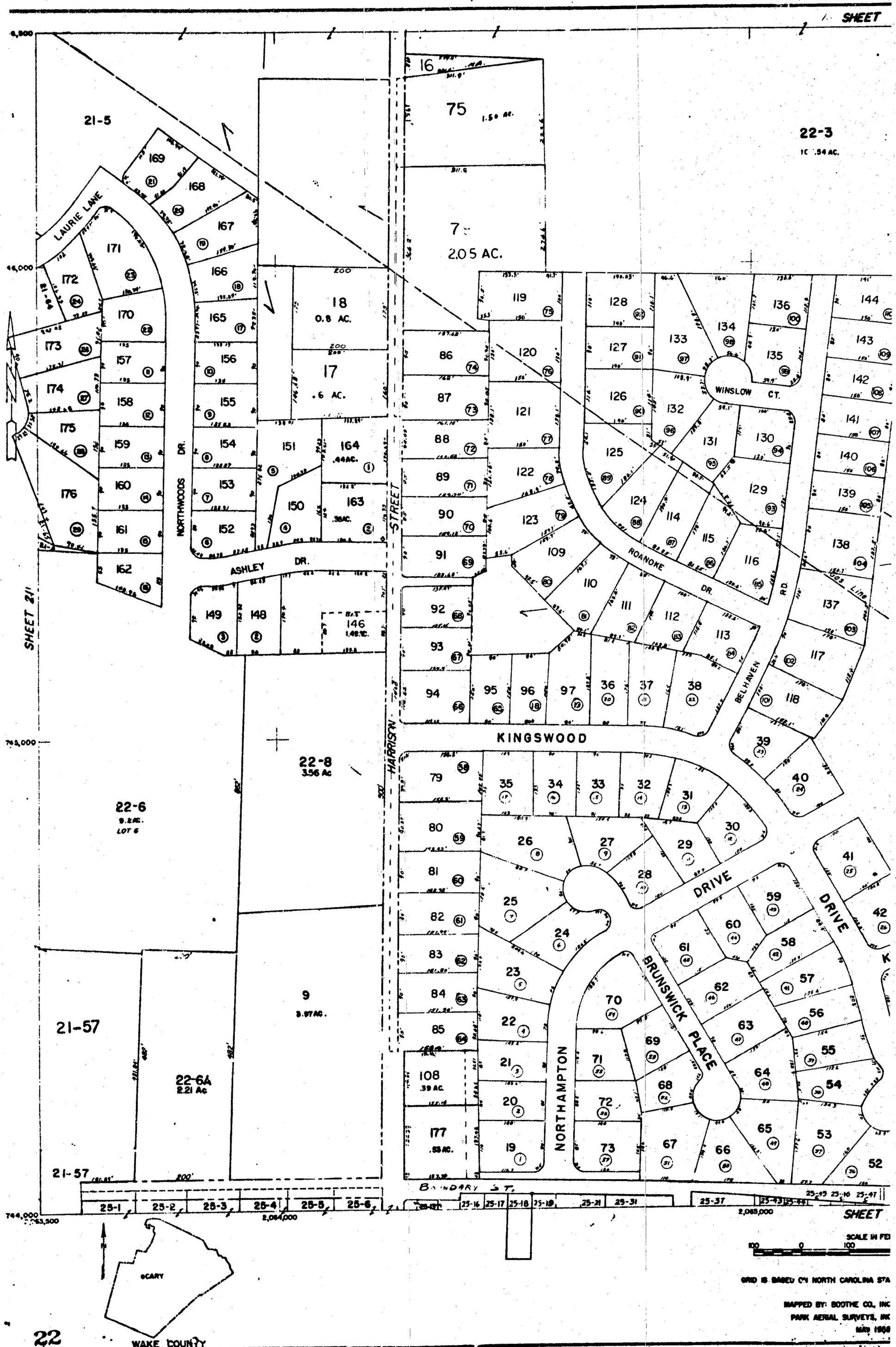
SHEET
21-5
22-3
1C .54 AC.
LAURIE LANE
NORTHWOODS DR.
ASHLEY DR.
HARRISON STREET
KINGSWOOD
BELHAVEN RD.
WINSLOW CT.
ROANOKE DR.
NORTHAMPTON DRIVE
BRUNSWICK PLACE
DRIVE
22-8
3.56 Ac
22-6
9.2AC.
LOT 6
9
3.97AC.
21-57
22-6A
2.21 Ac
BOUNDARY ST.
SHEET 211
SHEET
CARY
WAKE COUNTY
22
SCALE IN FEET
GRID IS BASED ON NORTH CAROLINA STA
MAPPED BY: BOOTHE CO., INC
PARK AERIAL SURVEYS, INC
MAY 1968

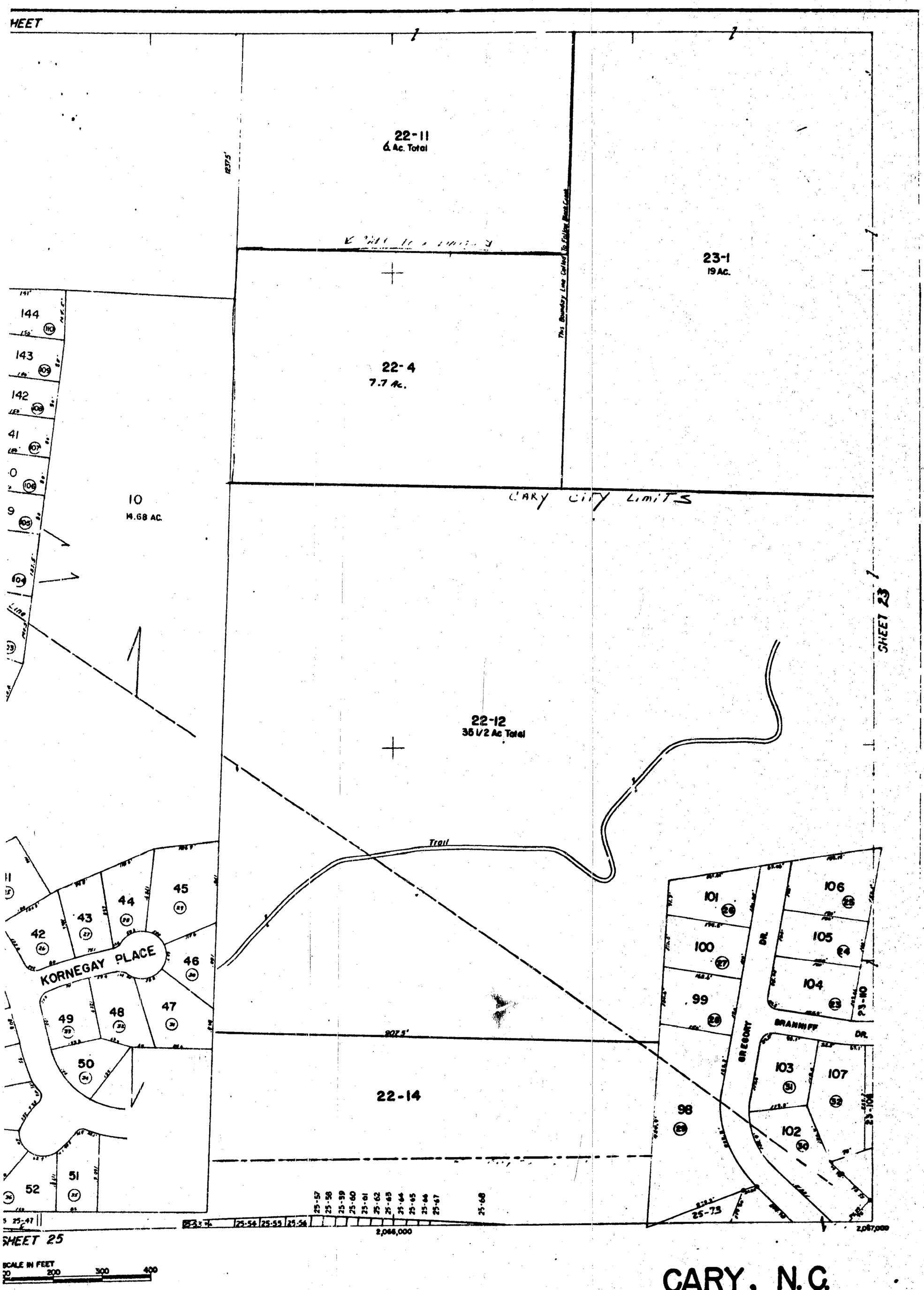

SCALE IN FEET
0 200 300 400

ROLINA STATE PLANE COORDINATE SYSTEM

HE CO., INC., GREENSBORO, N.C.
URVEYS, INC., LOUISVILLE, KY.
MAY 1958

CARY, N.C.

22

SHEET 22

LAST No. # 11

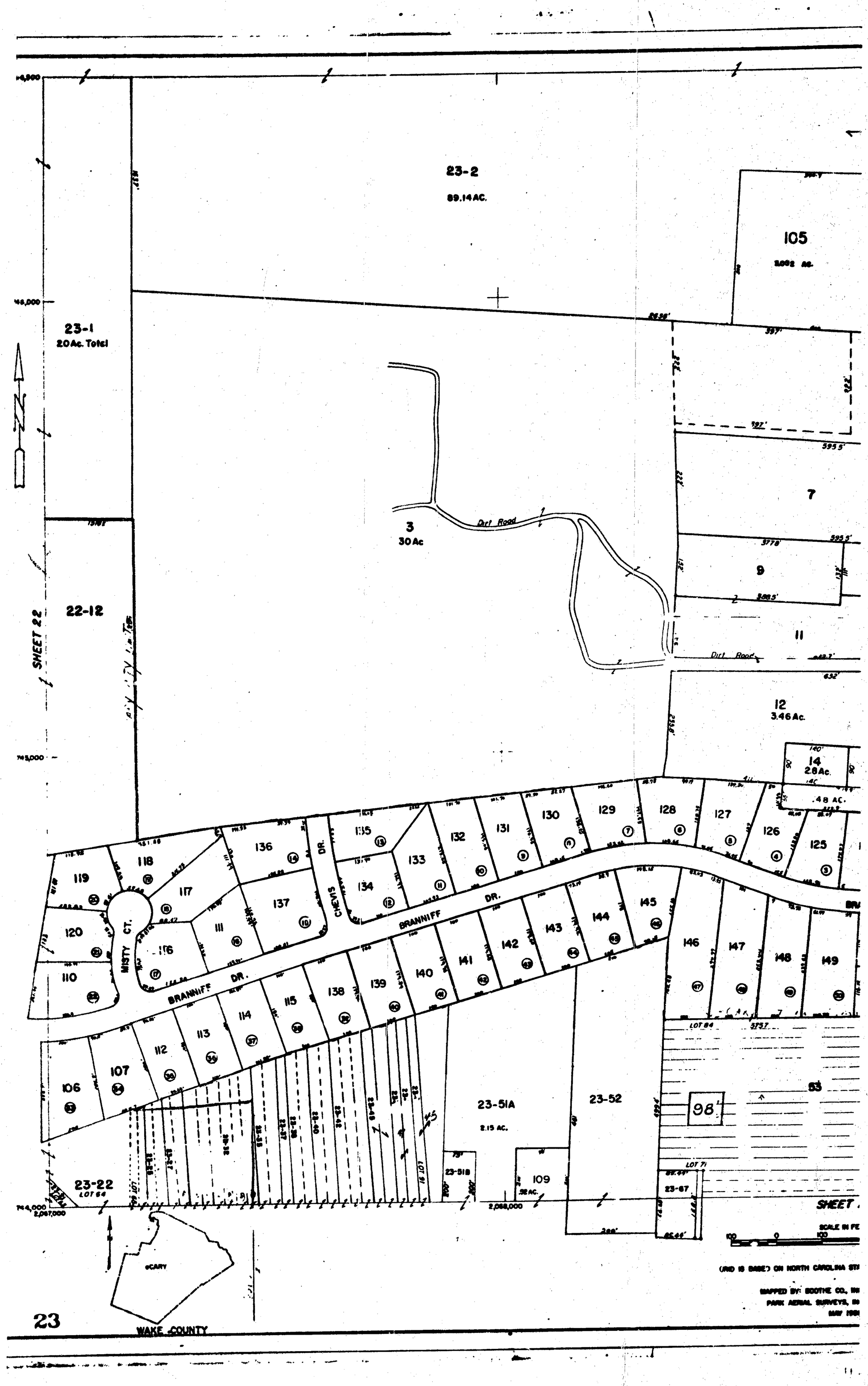
23-2
89.14 AC.
105
23-1
20 Ac. Total
3
30 Ac
Dirt Road
7
9
11
12
3.46 Ac.
14
2.8 Ac.
.48 AC.
22-12
SHEET 22
MISTY CT.
CIRCLE
BRANNIFF DR.
23-51A
2.15 AC.
23-52
23-51B
109
.92 AC.
23-22
LOT 64
23-67
LOT 71
98
53
LOT 84
CARY
WAKE COUNTY
23
SCALE IN FE
(AND IS BASED ON NORTH CAROLINA STA
MAPPED BY: BOOTHE CO., IN
PARK AERIAL SURVEYS, IN
MAY 1981

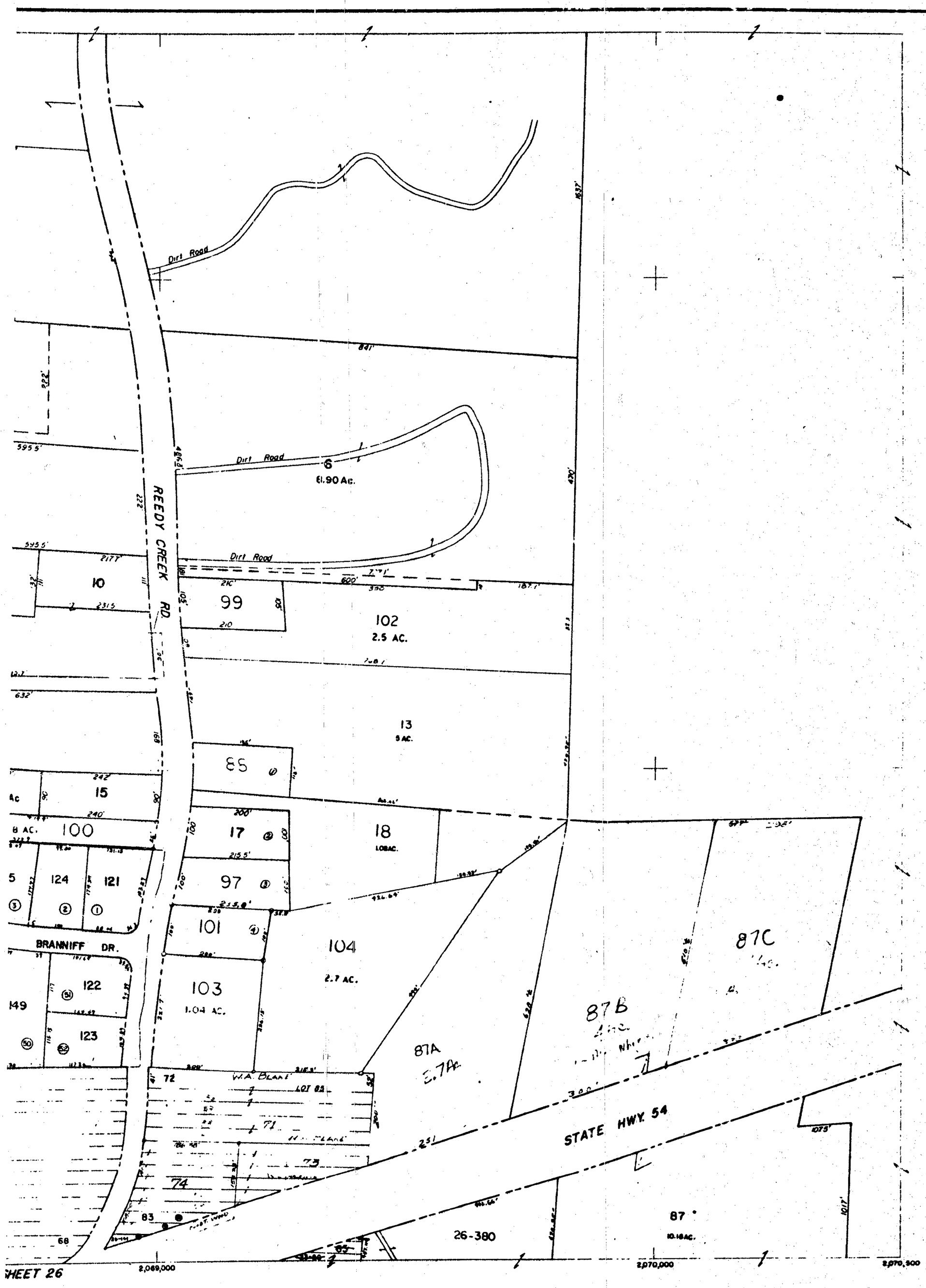

SHEET 26

SCALE IN FEET
0 200 300 400

ROLINA STATE PLANE COORDINATE SYSTEM

HE CO., INC., GREENSBORO, N.C.
RVEYS, INC., LOUISVILLE, KY.
MAY 1958

CARY, N.C.

23

SHEET 23

Last No. = 144

SHEET 2
21-18
21-17
Pond
Dirt Road
HEMLOCK ST.
WHITE OAK DRIVE
MORNINGSIDE DR
MAYFAIR ST.
MADISON AVE.
KING ST
CREST ROAD
MAPLE ST.
MAGNOLIA DR.
24-305
SHEET 2
SCALE IN FEET
GRID IS BASED ON NORTH CAROLINA STATE
MAPPED BY: BOOTHE CO., INC.
PARK AERIAL SURVEYS, INC.
MAY 1958
CARY
WAKE COUNTY

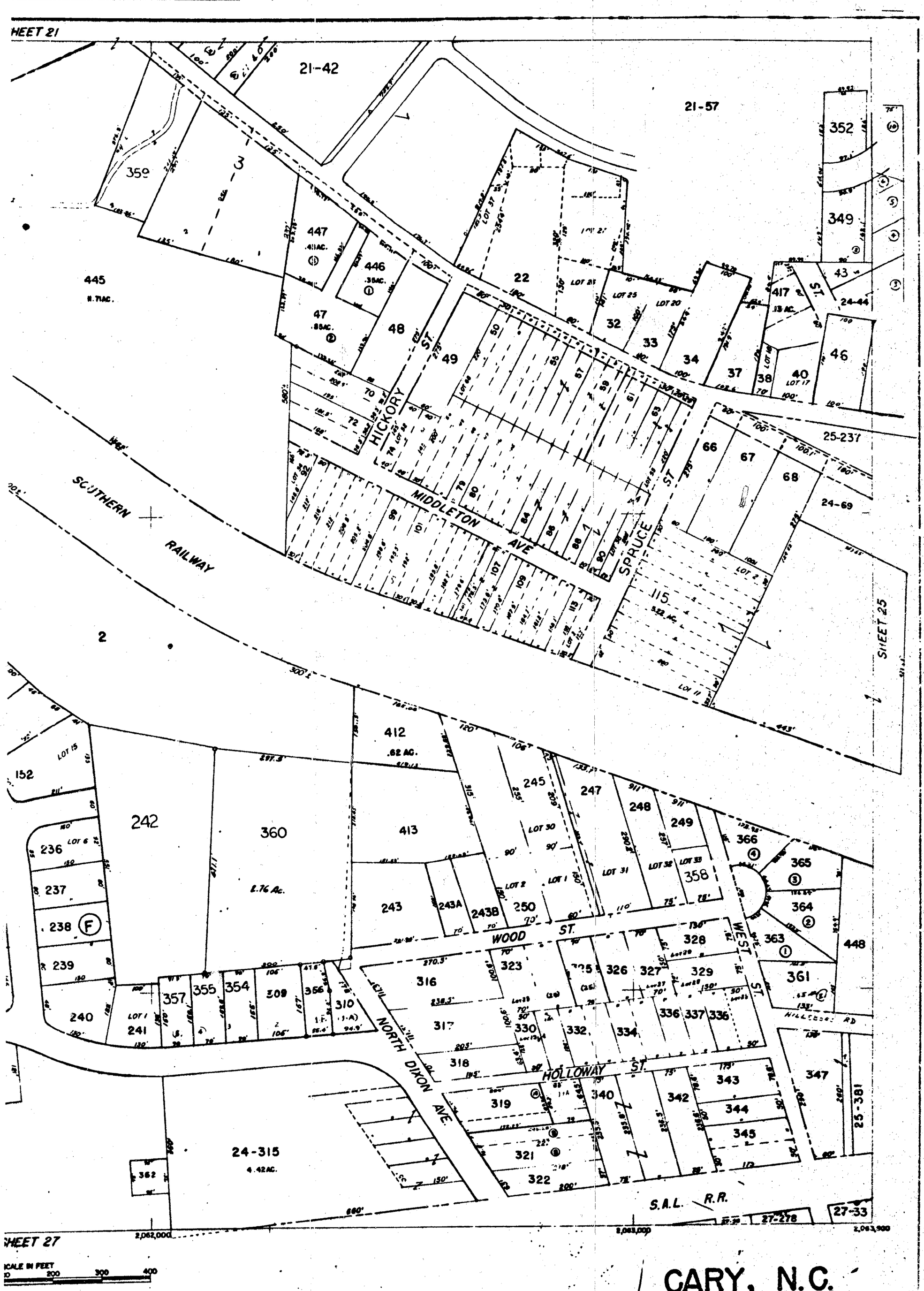
SHEET 21
21-42
21-57
SOUTHERN RAILWAY
MIDDLETON AVE
HICKORY ST.
SPRUCE ST.
WOOD ST.
WEST ST.
NORTH DIXON AVE.
HOLLOWAY ST.
S.A.L. R.R.
SHEET 25
SHEET 27
SCALE IN FEET
CAROLINA STATE PLANE COORDINATE SYSTEM
MAY 1958
CARY, N.C.
24
SHEET 24

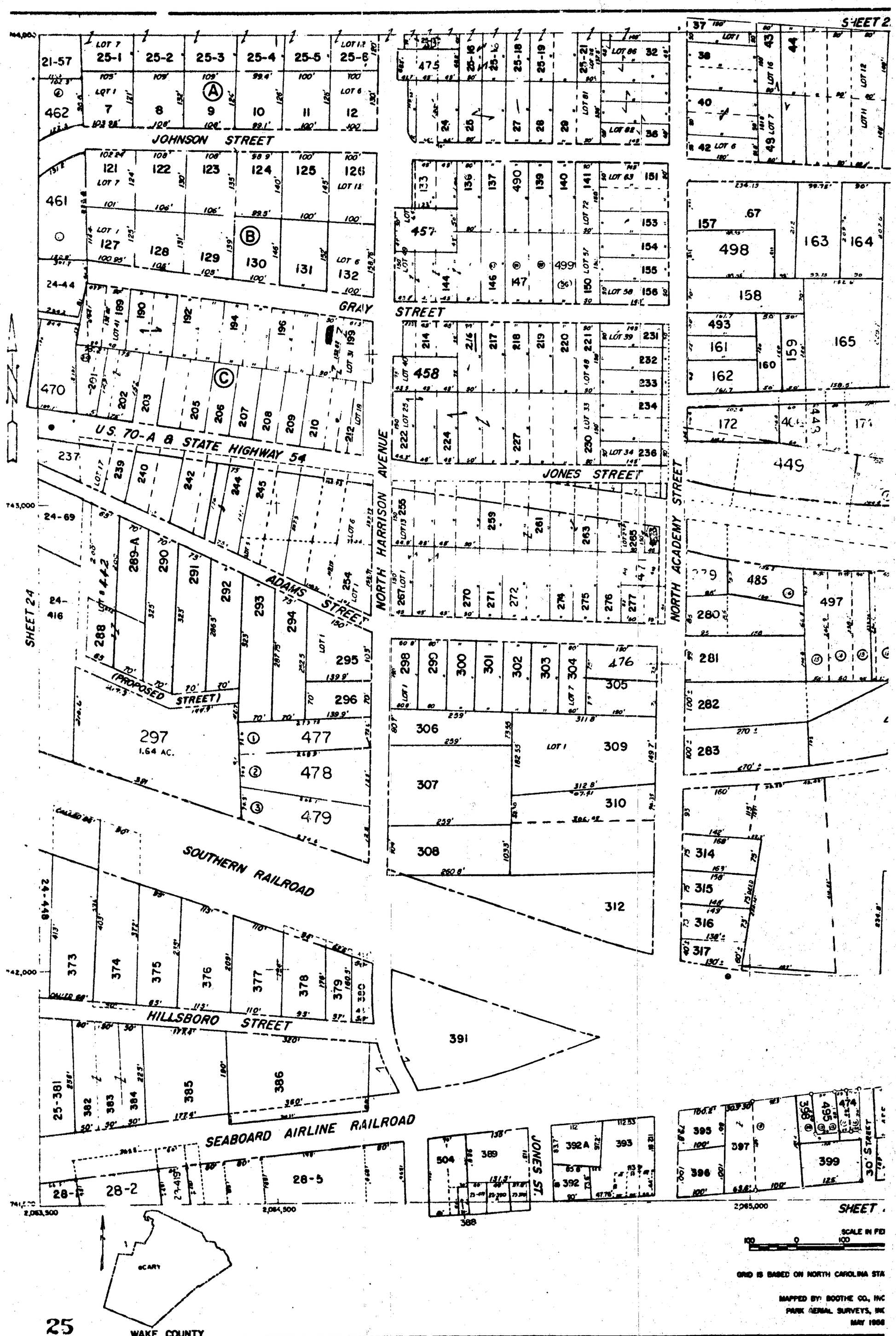
SHEET 2
JOHNSON STREET
GRAY STREET
U.S. 70-A & STATE HIGHWAY 54
NORTH HARRISON AVENUE
JONES STREET
NORTH ACADEMY STREET
ADAMS STREET
SHEET 24
(PROPOSED STREET)
SOUTHERN RAILROAD
HILLSBORO STREET
SEABOARD AIRLINE RAILROAD
JONES ST.
30' STREET
SHEET
SCALE IN FEET
GRID IS BASED ON NORTH CAROLINA STA
MAPPED BY: BOOTHE CO., INC
PARK AERIAL SURVEYS, INC
MAY 1966
CARY
25
WAKE COUNTY

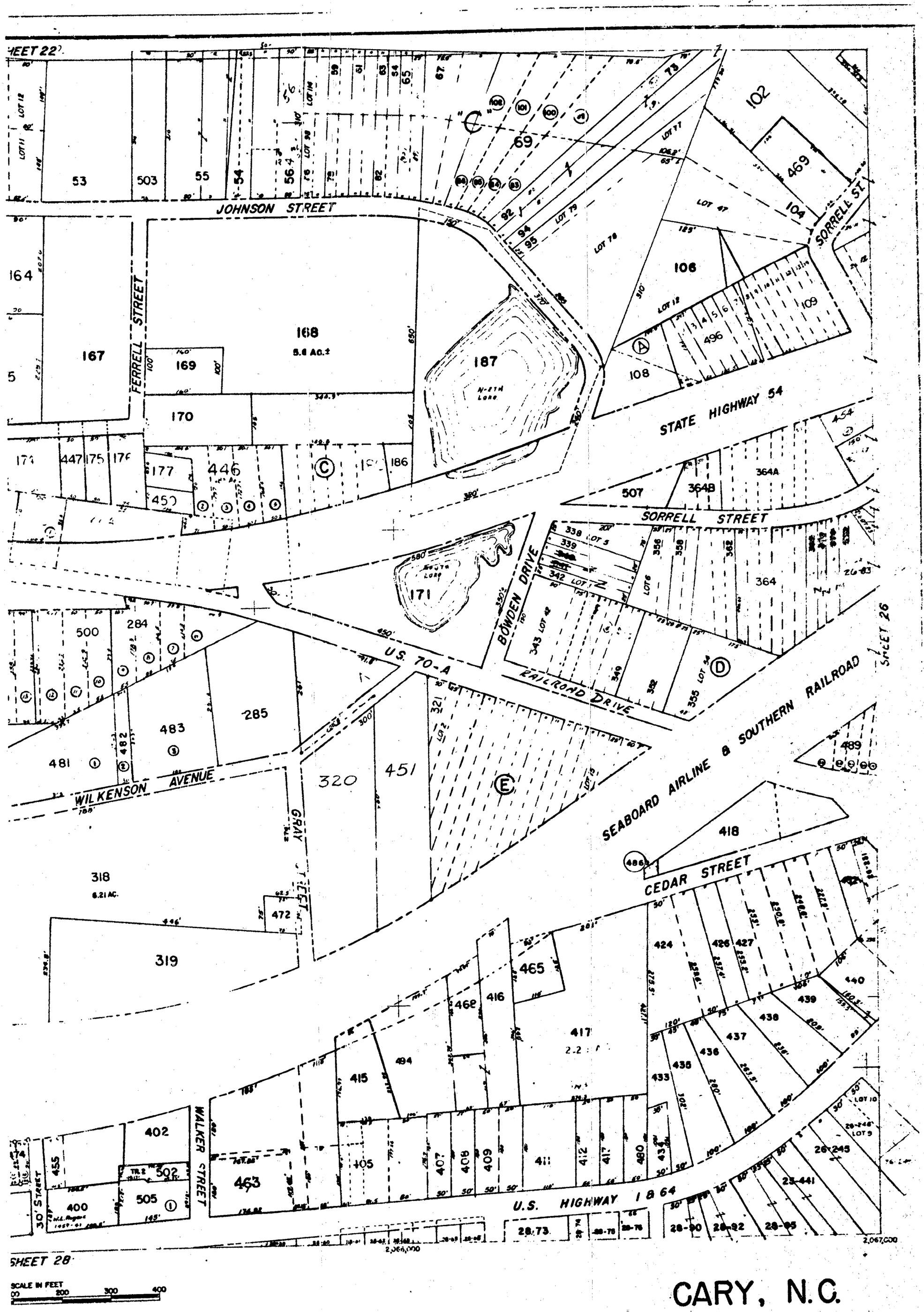

CARY, N.C.

25

SHEET 25

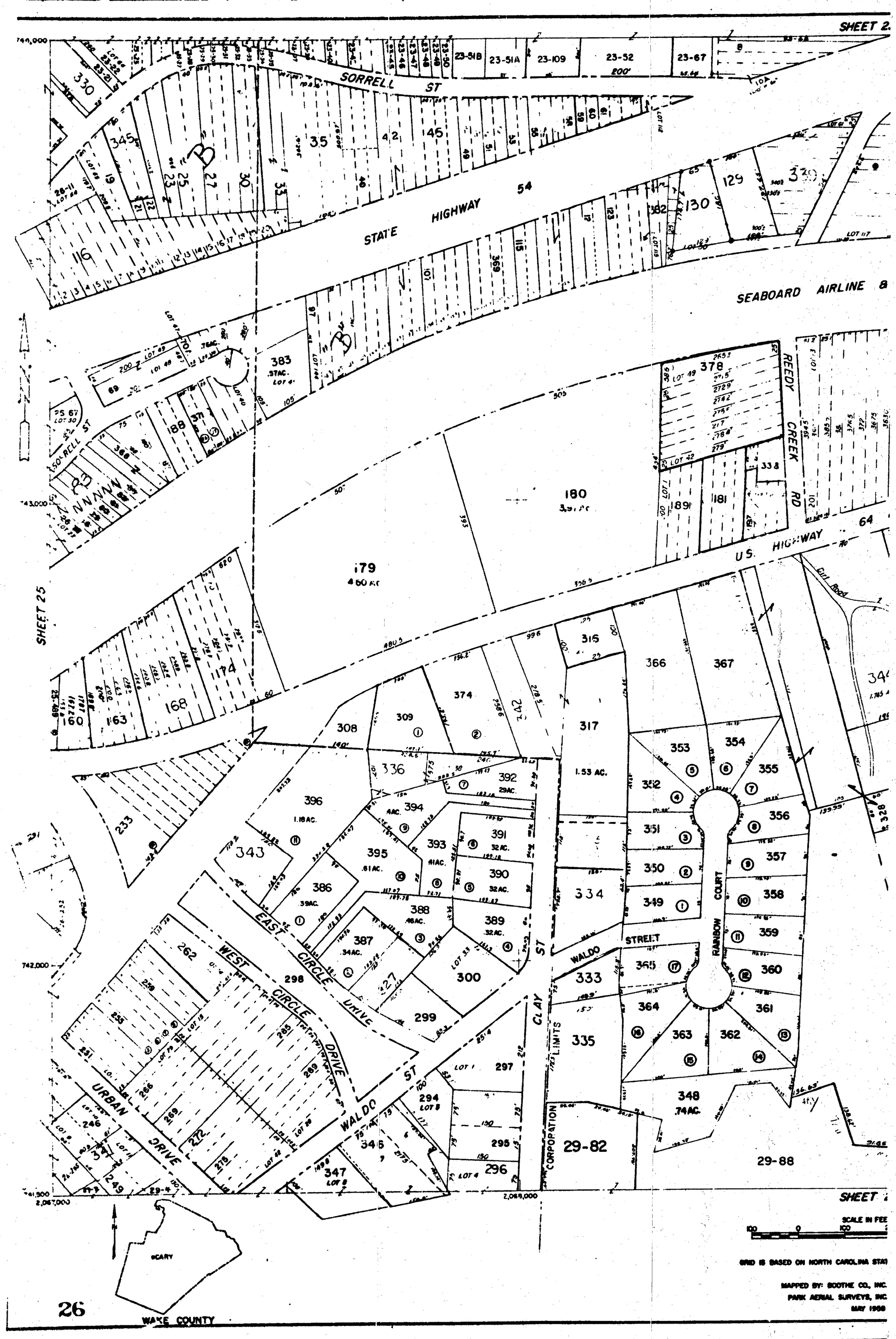
SHEET 2.
SORRELL ST
STATE HIGHWAY 54
SEABOARD AIRLINE
REEDY CREEK RD
U.S. HIGHWAY 64
SHEET 25
WALDO ST
EAST CIRCLE DRIVE
WEST CIRCLE DRIVE
URBAN DRIVE
CLAY ST
RAINBOW COURT
STREET
CORPORATION LIMITS
SCALE IN FEET
GRID IS BASED ON NORTH CAROLINA STATE
MAPPED BY: BOOTHE CO., INC.
PARK AERIAL SURVEYS, INC.
MAY 1958
CARY
26
WAKE COUNTY

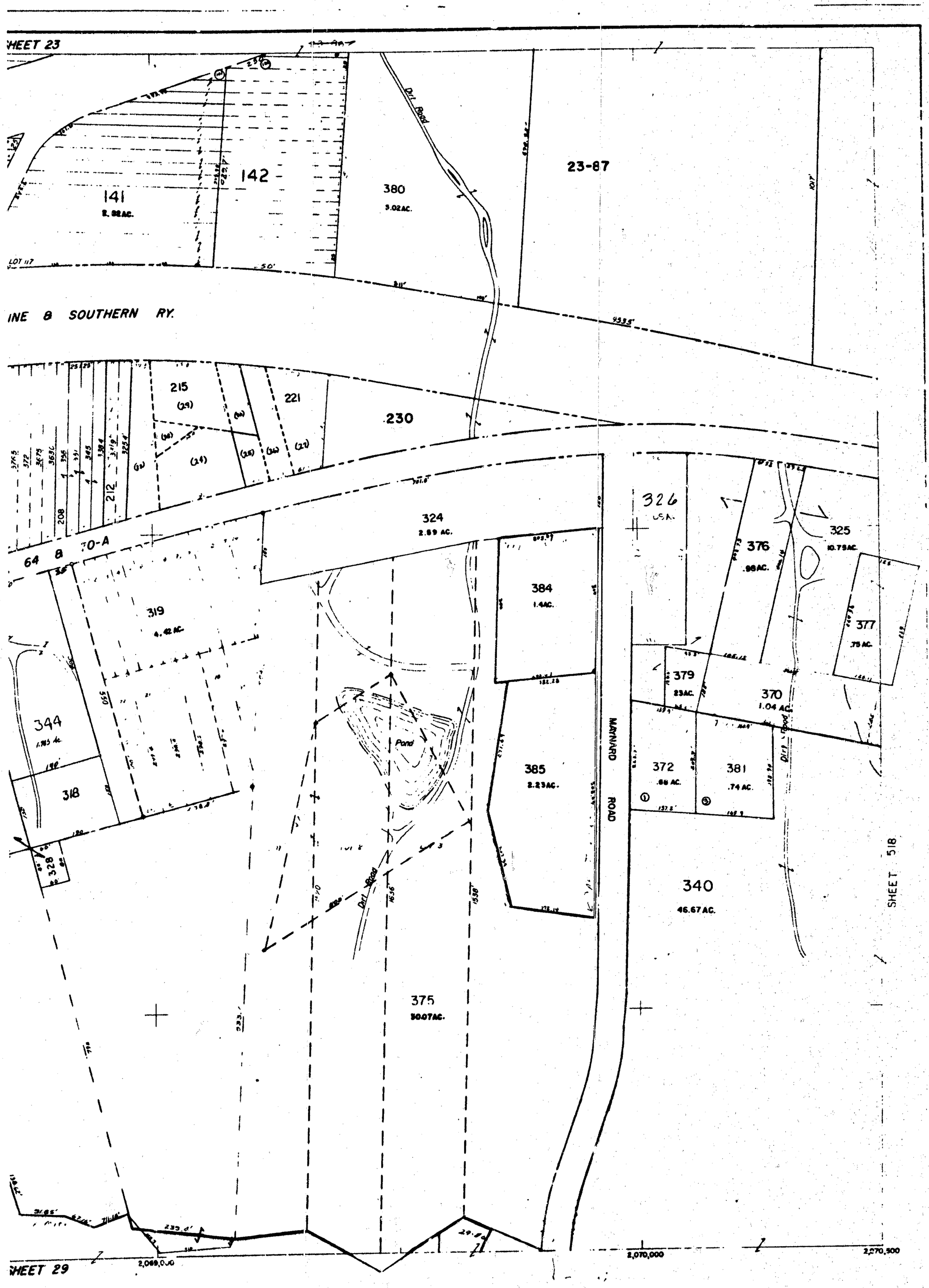

CARY, N.C.

26

SHEET 26

Last No. 510

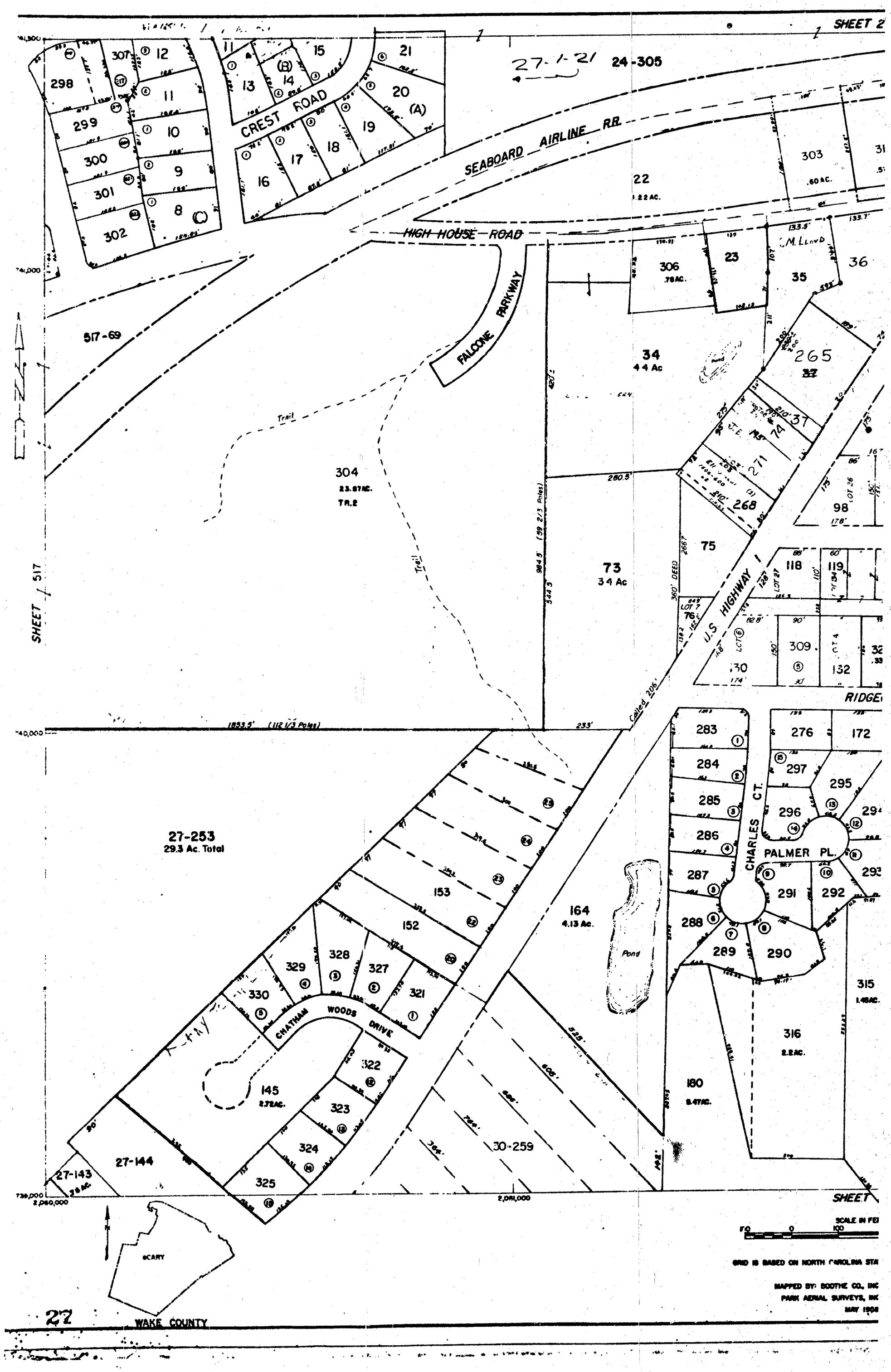
SHEET 2
27-1-21
24-305
CREST ROAD
SEABOARD AIRLINE RR.
HIGH HOUSE ROAD
FALCONE PARKWAY
517-69
304
23.87AC.
TR.2
Trail
SHEET 517
27-253
29.3 Ac. Total
153
152
164
4.13 Ac.
Pond
CHATHAM WOODS DRIVE
145
2.72AC.
27-144
27-143
30-259
180
316
315
1.48AC.
CHARLES CT.
PALMER PL.
U.S. HIGHWAY 1
RIDGE
SHEET
SCALE IN FE
GRID IS BASED ON NORTH CAROLINA STA
MAPPED BY: BOOTHE CO., INC
PARK AERIAL SURVEYS, INC
MAY 1958
CARY
22
WAKE COUNTY

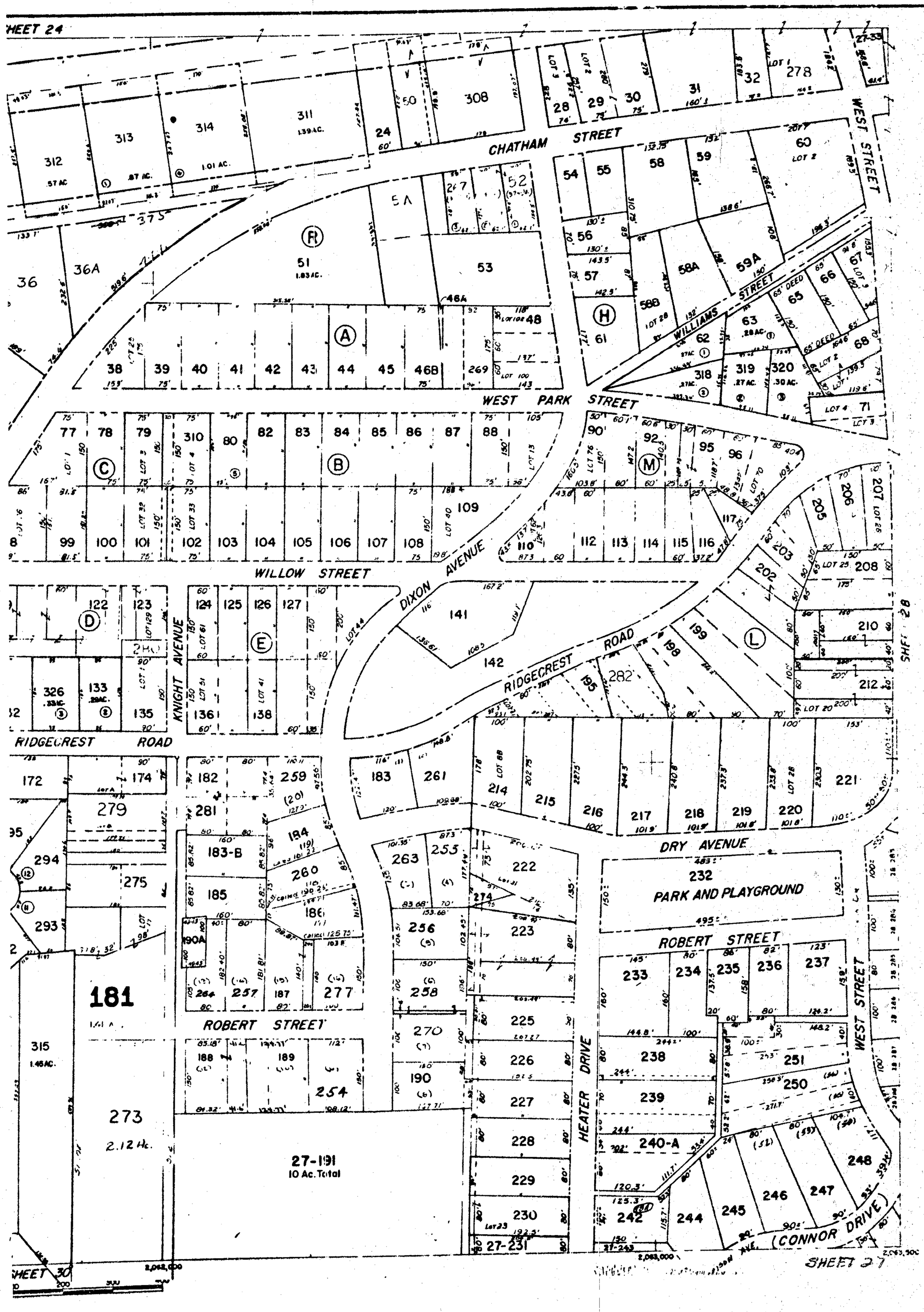
SHEET 24
CHATHAM STREET
WEST STREET
WILLIAMS STREET
WEST PARK STREET
WILLOW STREET
DIXON AVENUE
KNIGHT AVENUE
RIDGECREST ROAD
DRY AVENUE
PARK AND PLAYGROUND
ROBERT STREET
HEATER DRIVE
(CONNOR DRIVE)
SHEET 30
SHEET 27
27-191
10 Ac. Total
181
273
2.12 Ac.
315
1.46 AC.
ROLINA STATE PLANE COORDINATE SYSTEM
HE CO., INC., GREENSBORO, N.C.
PVEYS, INC., LOUISVILLE, KY.

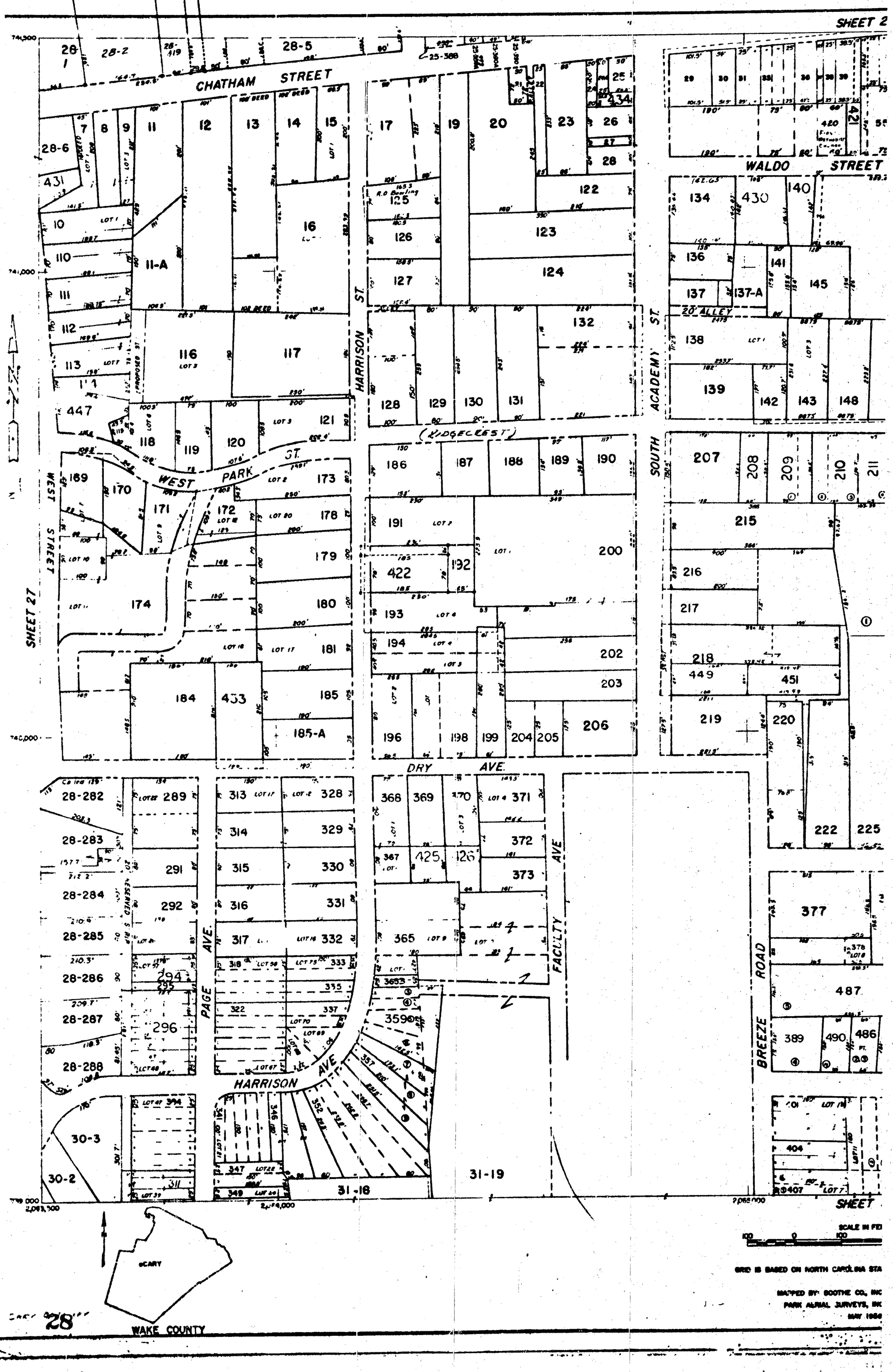
SHEET 2
CHATHAM STREET
WALDO STREET
HARRISON ST.
ACADEMY ST.
SOUTH
WEST PARK ST.
WEST STREET
SHEET 27
(RIDGECREST)
DRY AVE.
PAGE AVE.
HARRISON AVE
FACULTY AVE
BREEZE ROAD
20' ALLEY
SHEET
SCALE IN FEET
GRID IS BASED ON NORTH CAROLINA STA
MAPPED BY: BOOTHE CO., INC
PARK AERIAL SURVEYS, INC
MAY 1956
CARY
28
WAKE COUNTY

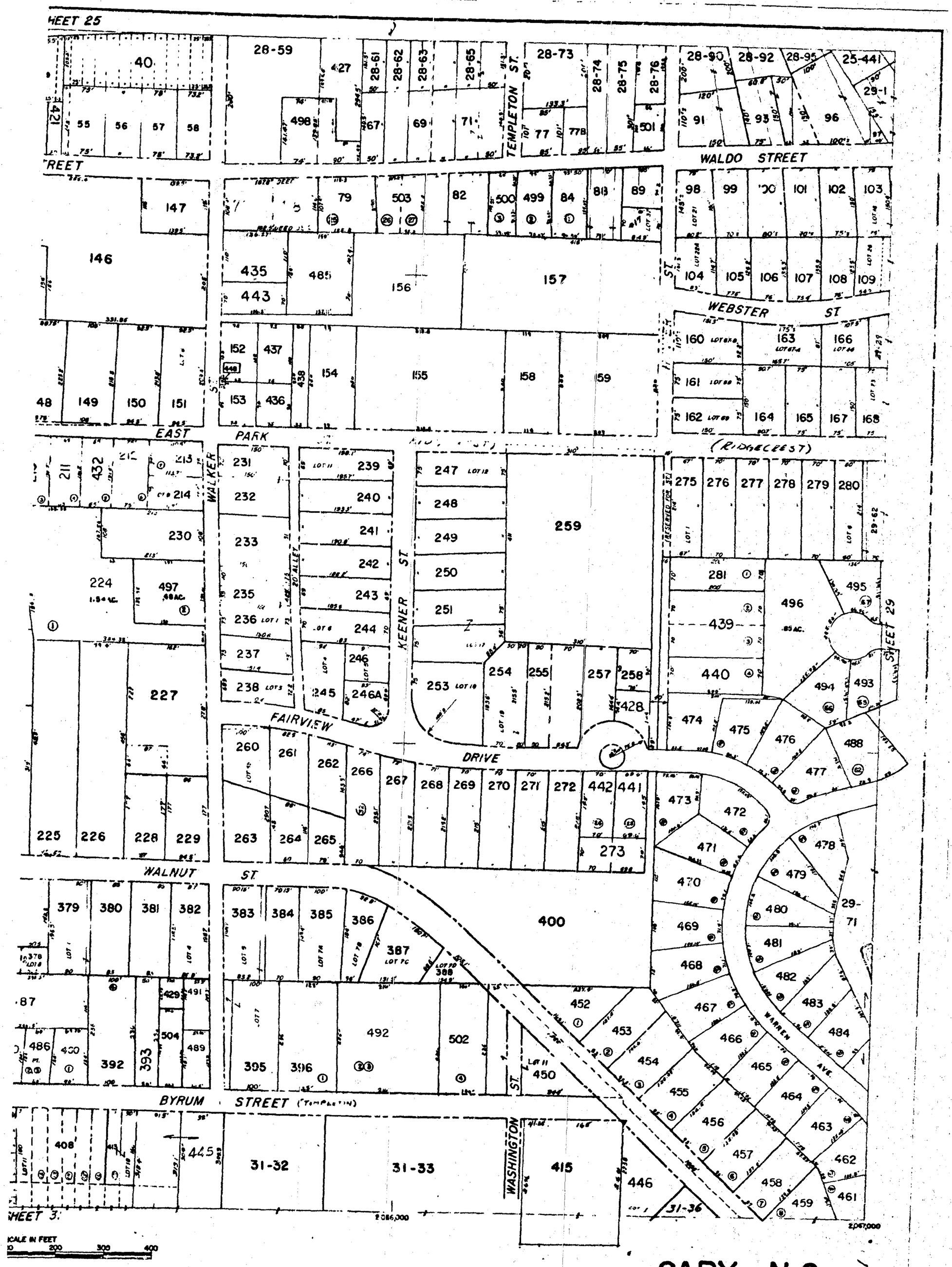

CARY, N.C.

28

SHEET 28

Last No.

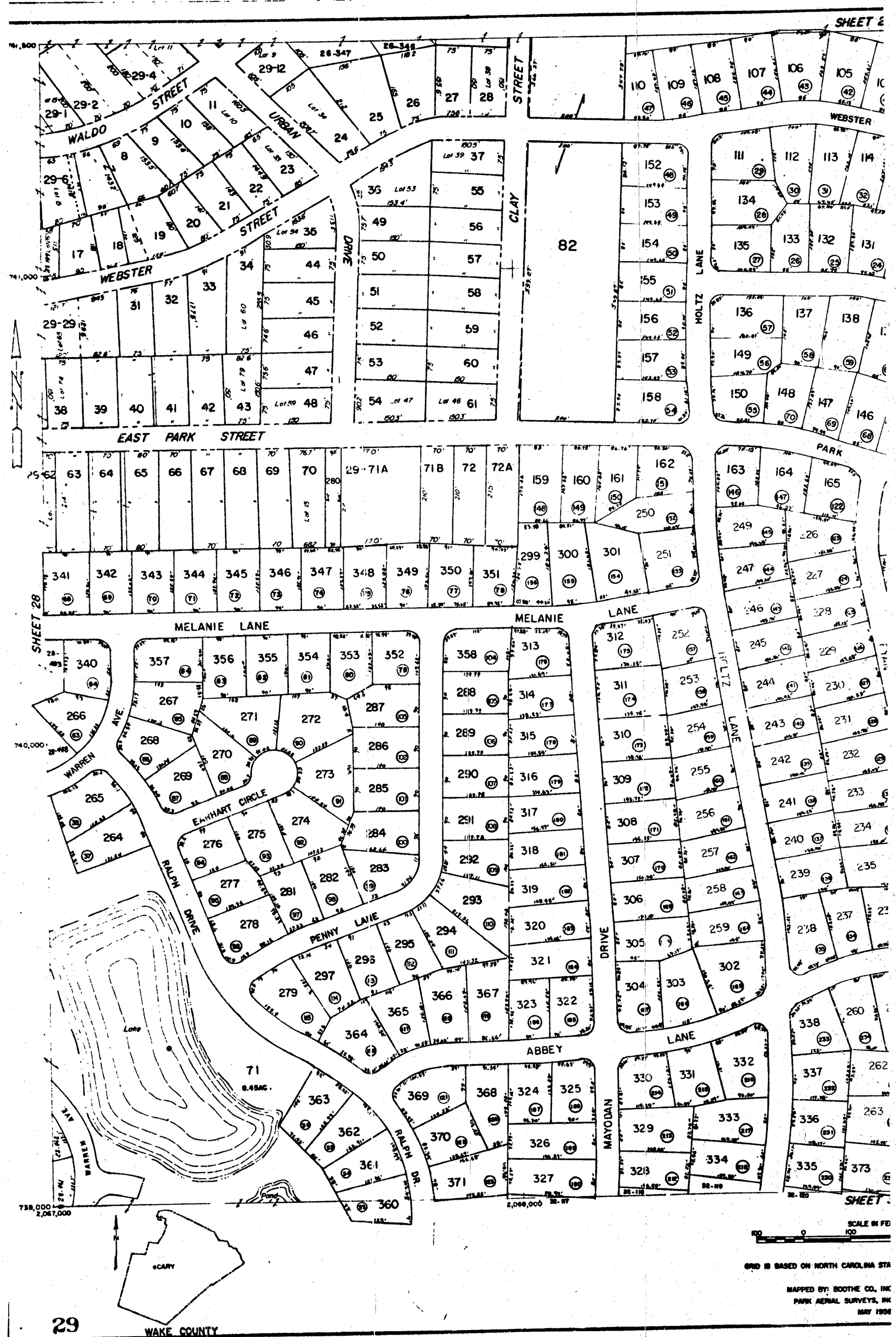
SHEET 2
WALDO STREET
URBAN STREET
WEBSTER
CLAY STREET
DRIVE
HOLTZ LANE
EAST PARK STREET
PARK
SHEET 28
MELANIE LANE
WARREN AVE.
EARHART CIRCLE
RALPH DRIVE
PENNY LANE
ABBEY LANE
MAYODAN DRIVE
Lake
Pond
CARY
SCALE IN FE
GRID IS BASED ON NORTH CAROLINA STA
MAPPED BY: BOOTHE CO., INC
PARK AERIAL SURVEYS, INC
MAY 1956
29
WAKE COUNTY

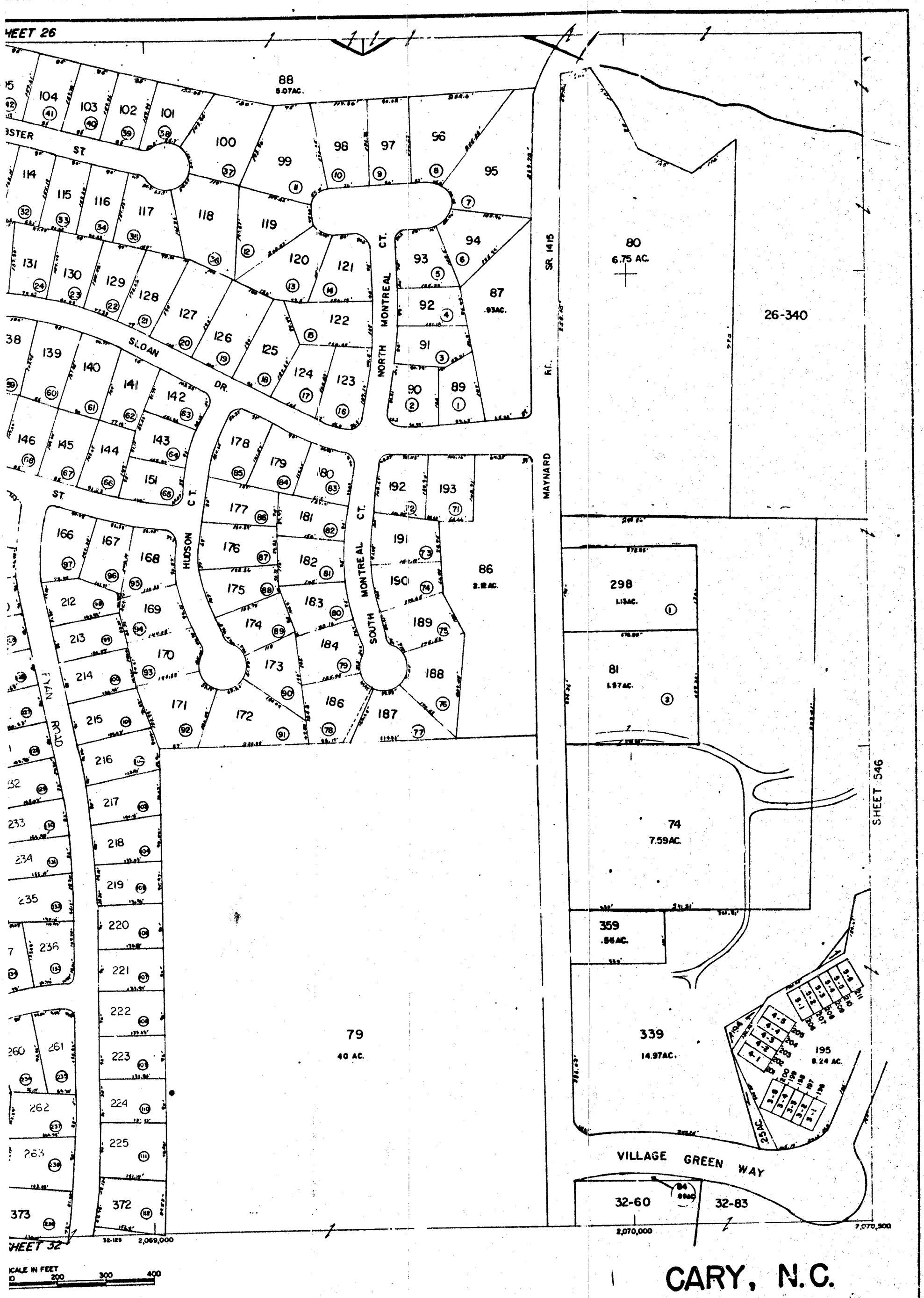
HEET 26
88
5.07AC.
SLOAN DR.
NORTH MONTREAL CT.
SOUTH MONTREAL CT.
HUDSON CT.
FYAN ROAD
MAYNARD ST.
SR 1415
80
6.75 AC.
26-340
86
2.12 AC.
298
1.13AC.
81
1.97AC.
74
7.59AC.
359
.56AC.
339
14.97AC.
195
8.24 AC.
79
40 AC.
VILLAGE GREEN WAY
32-60
32-83
2,070,000
2,070,300
SHEET 546
SHEET 32
32-125
2,069,000
CARY, N.C.
29
SHEET 29
ICALE IN FEET
0 200 300 400
ROLINA STATE PLANE COORDINATE SYSTEM
E CO., INC., GREENSBORO, N.C.
IRVEYS, INC., LOUISVILLE, KY.
MAY 1958

LAST No: #

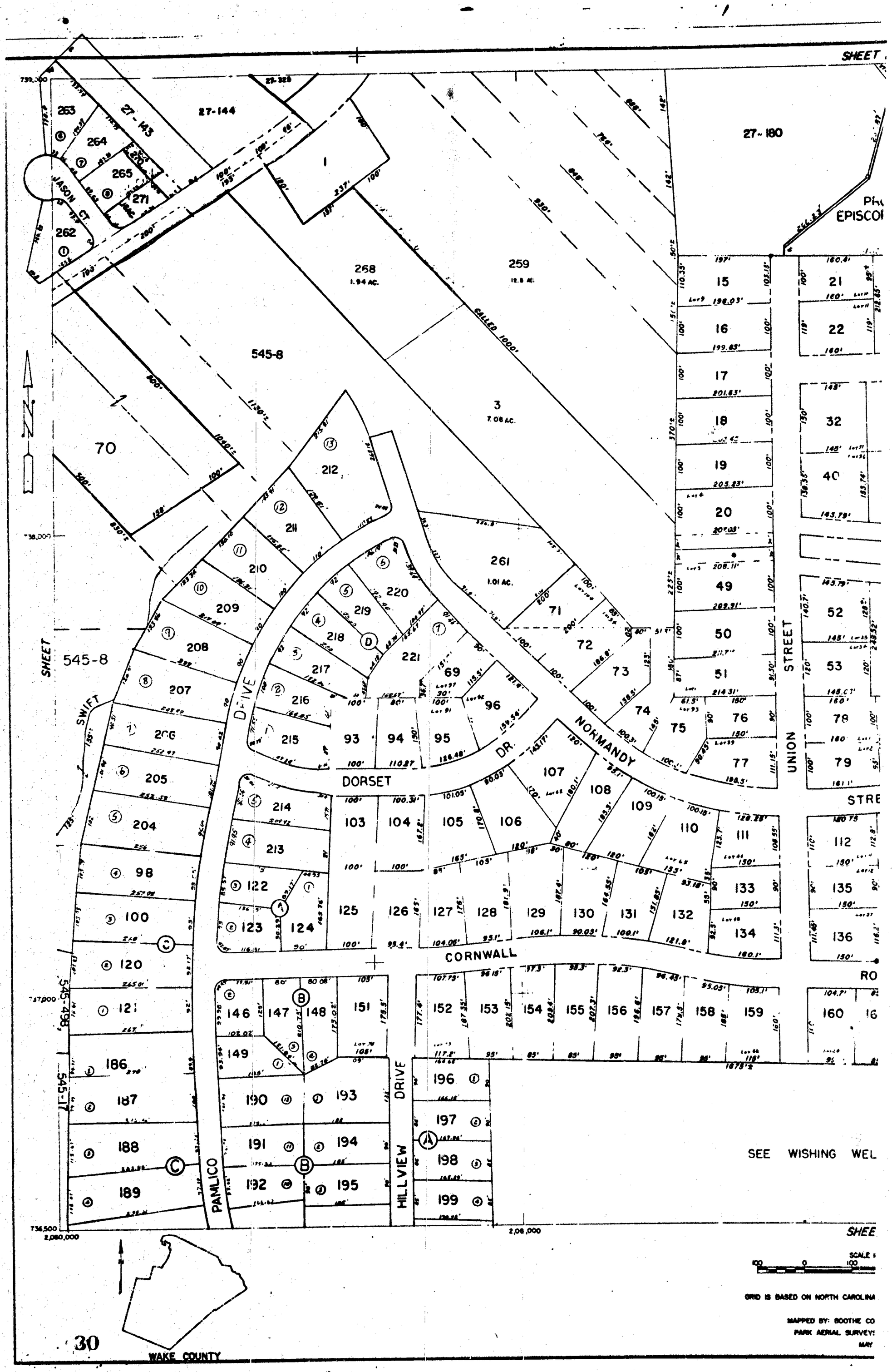
SHEET
27-144
27-143
27-180
JASON CT
263
264
265
271
262
268
1.94 AC.
259
12.8 AC.
545-8
70
3
7.06 AC.
261
1.01 AC.
545-8
SHEET
SWIFT
DRIVE
DORSET
DR.
NORMANDY
CORNWALL
DRIVE
PAMLICO
HILLVIEW
UNION
STREET
545-498
545-17
SEE WISHING WEL
SHEE
SCALE
GRID IS BASED ON NORTH CAROLINA
MAPPED BY: BOOTHE CO
PARK AERIAL SURVEYS
MAY
WAKE COUNTY

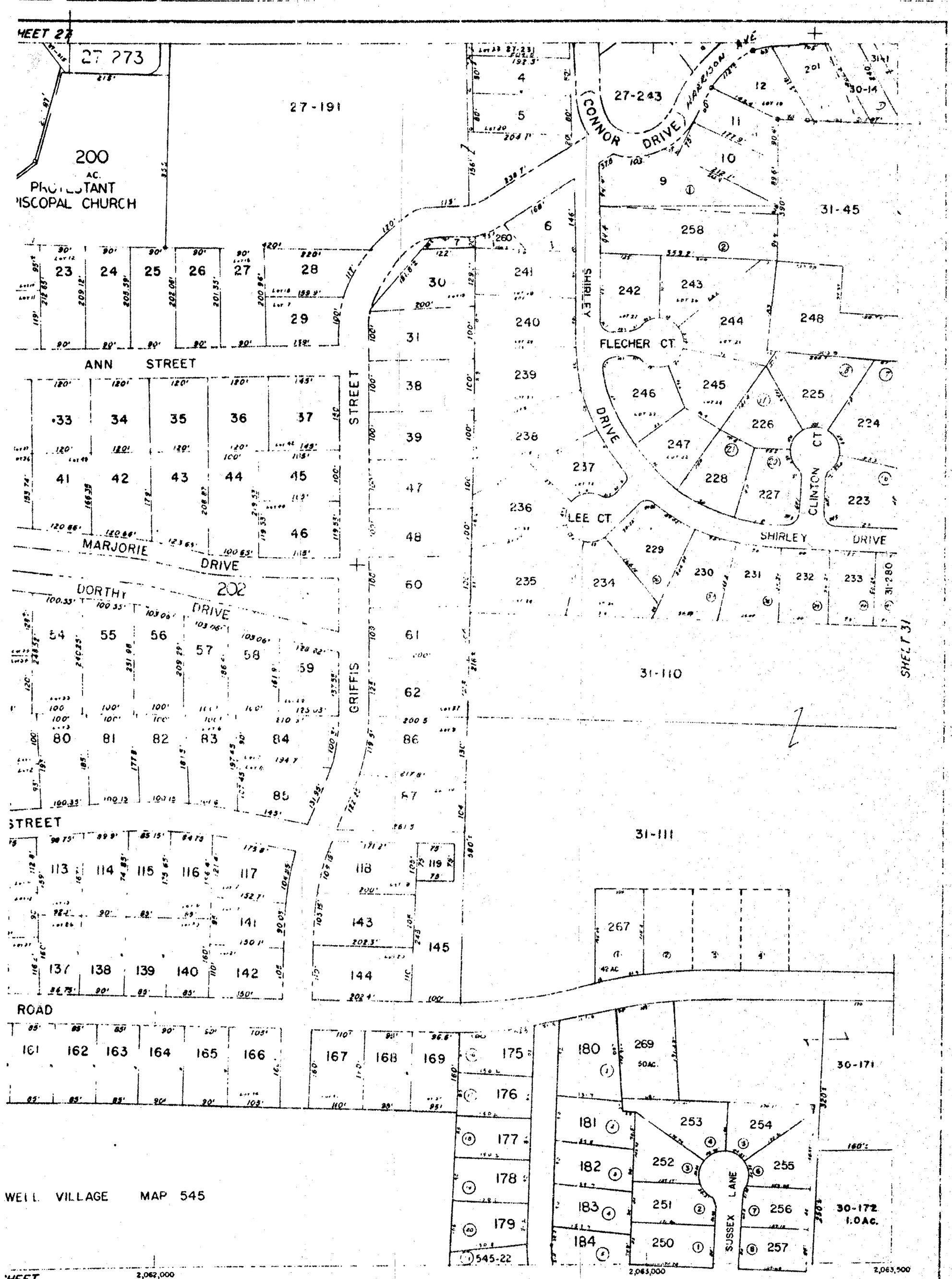
SHEET 22
27-273
200
AC.
PROTESTANT
EPISCOPAL CHURCH
27-191
27-243
CONNOR DRIVE
HARRISON AVE
31-45
31-14
ANN STREET
MARJORIE DRIVE
DORTHY DRIVE
202
GRIFFIS STREET
SHIRLEY DRIVE
FLECHER CT.
LEE CT.
CLINTON CT.
31-110
31-111
ROAD
WELL VILLAGE MAP 545
545-22
SUSSEX LANE
30-171
30-172
1.0 AC.
2,062,000
2,063,000
2,063,500
SCALE IN FEET
0 200 300 400
CAROLINA STATE PLANE COORDINATE SYSTEM
CARY, N.C.
SHEET 30
30

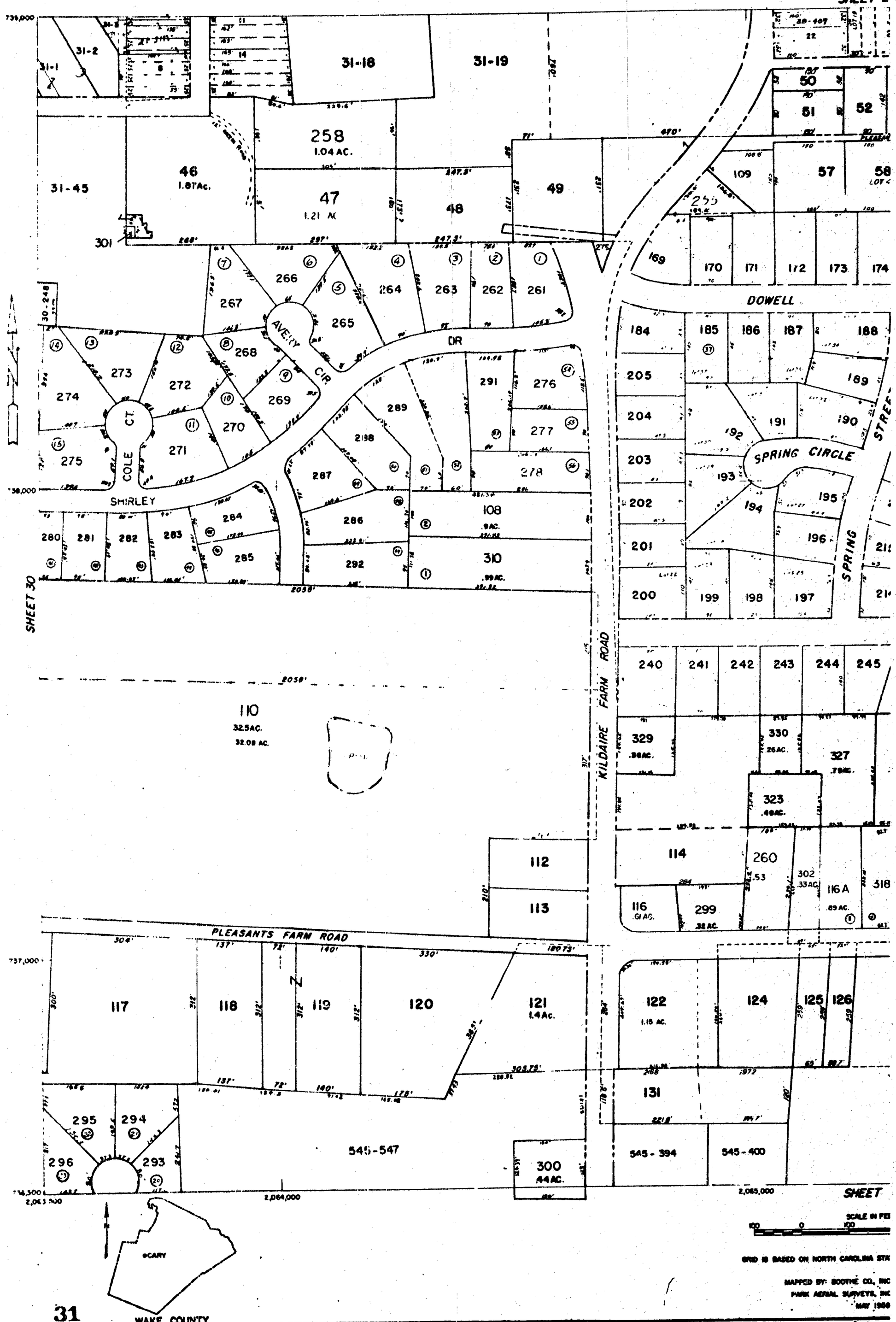
SHEET 2
31-1
31-2
31-18
31-19
31-45
46
1.87Ac.
258
1.04 AC.
47
1.21 AC
48
49
50
51
52
57
58
109
169
170
171
172
173
174
DOWELL
AVERY CIR
DR
COLE CT.
SHIRLEY
SPRING CIRCLE
SPRING STREET
KILDAIRE FARM ROAD
110
32.5AC.
32.08 AC.
112
113
114
260
.53
116
.61 AC.
299
.32 AC.
302
.33AC.
116 A
.69 AC.
318
PLEASANTS FARM ROAD
117
118
119
120
121
1.4Ac.
122
1.15 AC.
124
125
126
131
545-547
545-394
545-400
300
.44AC.
SHEET 30
SHEET
SCALE IN FEET
GRID IS BASED ON NORTH CAROLINA STATE
MAPPED BY: SOUTHE CO., INC
PARK AERIAL SURVEYS, INC
MAY 1988
CARY
WAKE COUNTY

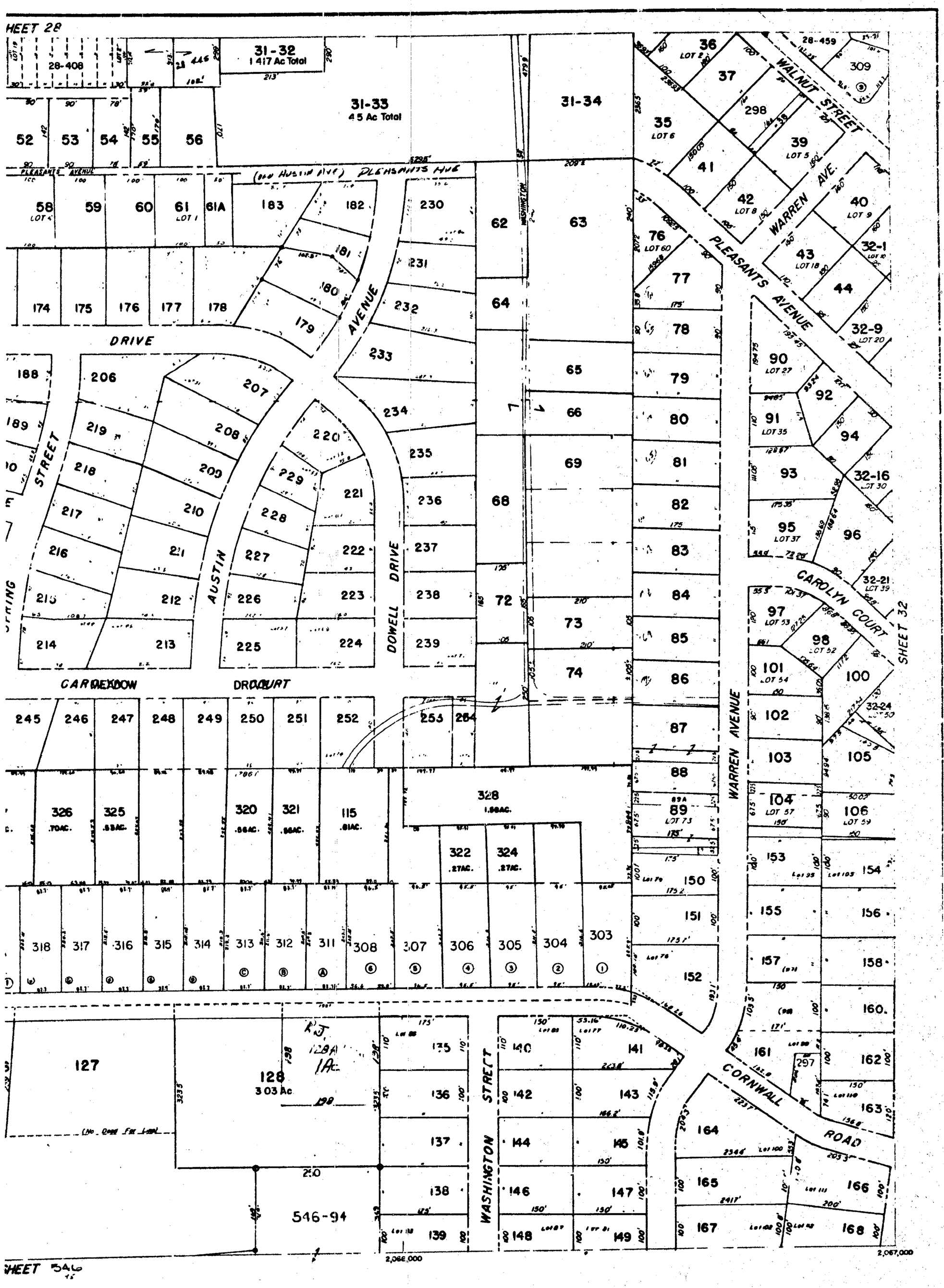

CARY, N.C.

31

SHEET 31

LAST NO:

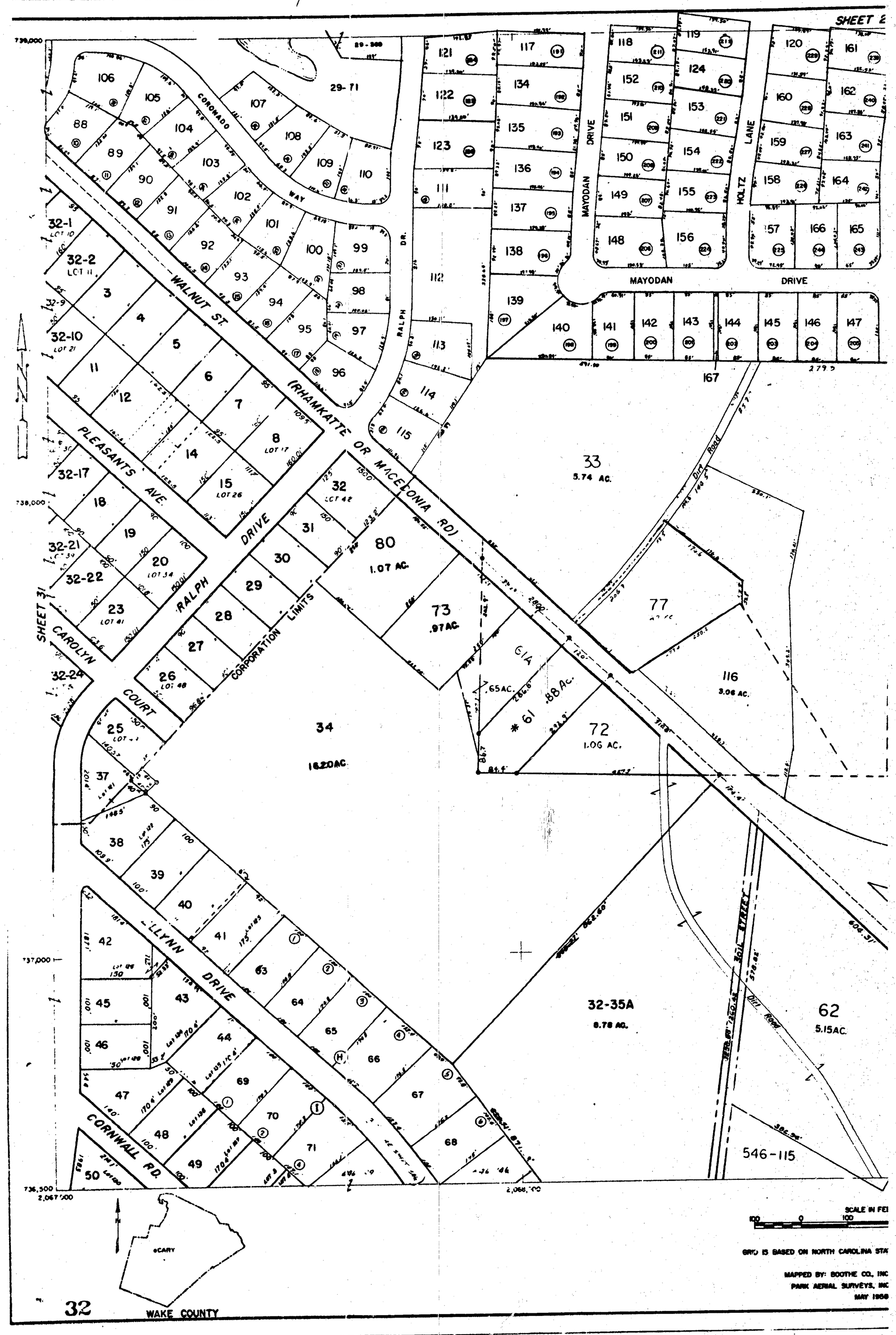
SHEET 2
CORONADO WAY
WALNUT ST.
RALPH DR.
MAYODAN DRIVE
HOLTZ LANE
MAYODAN DRIVE
IRHAMKATTE OR MACEDONIA RD.
PLEASANTS AVE.
RALPH DRIVE
CAROLYN COURT
SHEET 31
CORPORATION LIMITS
LLYNN DRIVE
CORNWALL RD.
Dirt Road
33
5.74 AC.
80
1.07 AC.
73
.97AC.
34
16.20AC.
61A
.65AC.
* 61
.88Ac.
72
1.06 AC.
77
116
3.06 AC.
32-35A
8.78 AC.
62
5.15AC.
546-115
CARY
WAKE COUNTY
32
SCALE IN FEET
GRID IS BASED ON NORTH CAROLINA STATE
MAPPED BY: BOOTHE CO., INC.
PARK AERIAL SURVEYS, INC.
MAY 1968

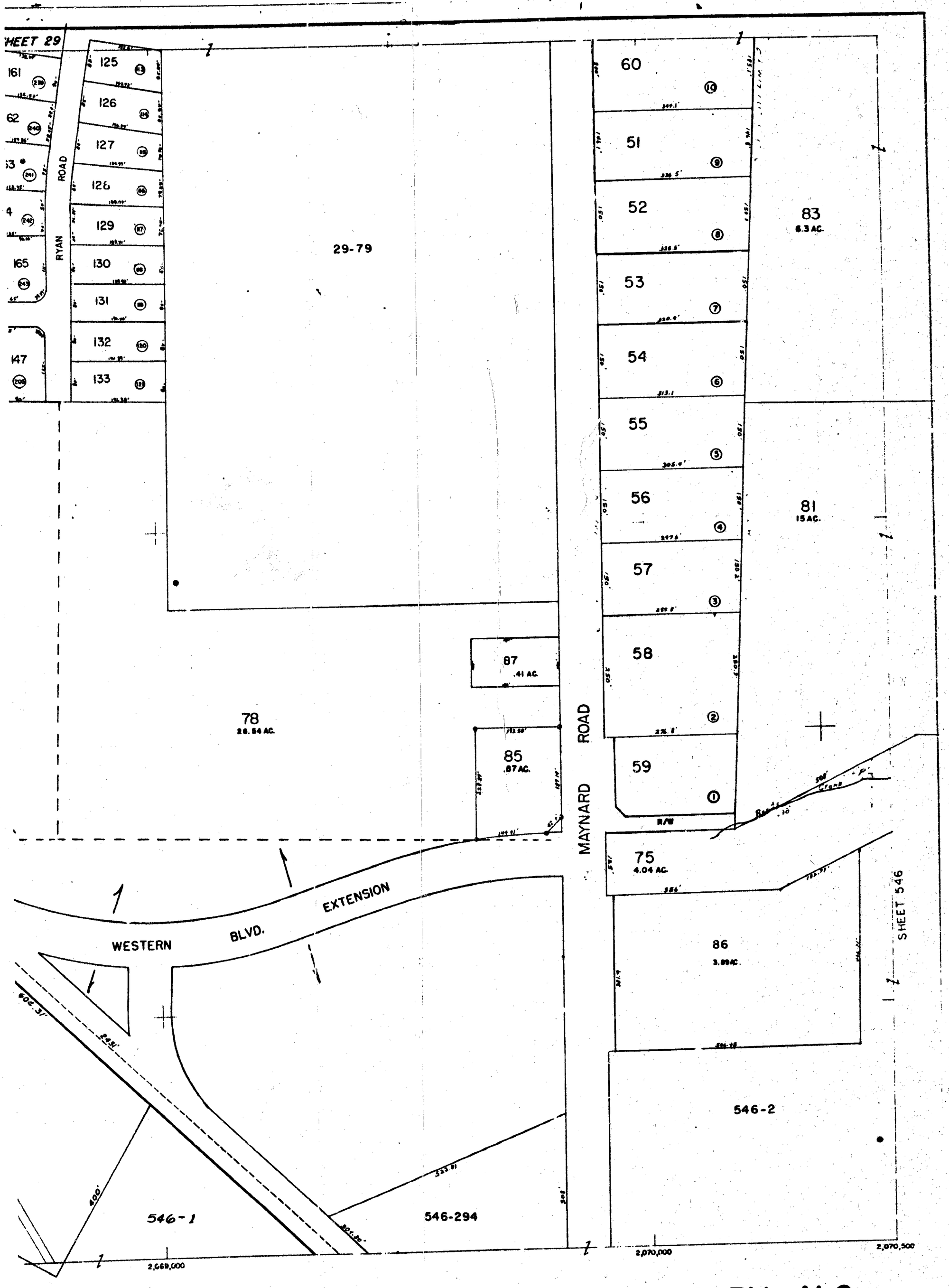

SCALE IN FEET
0 200 300 400

ROLINA STATE PLANE COORDINATE SYSTEM

HE CO., INC., GREENSBORO, N.C.
RVEYS, INC., LOUISVILLE, KY.
MAY 1958

CARY, N.C.

32

SHEET 32

LAST NO

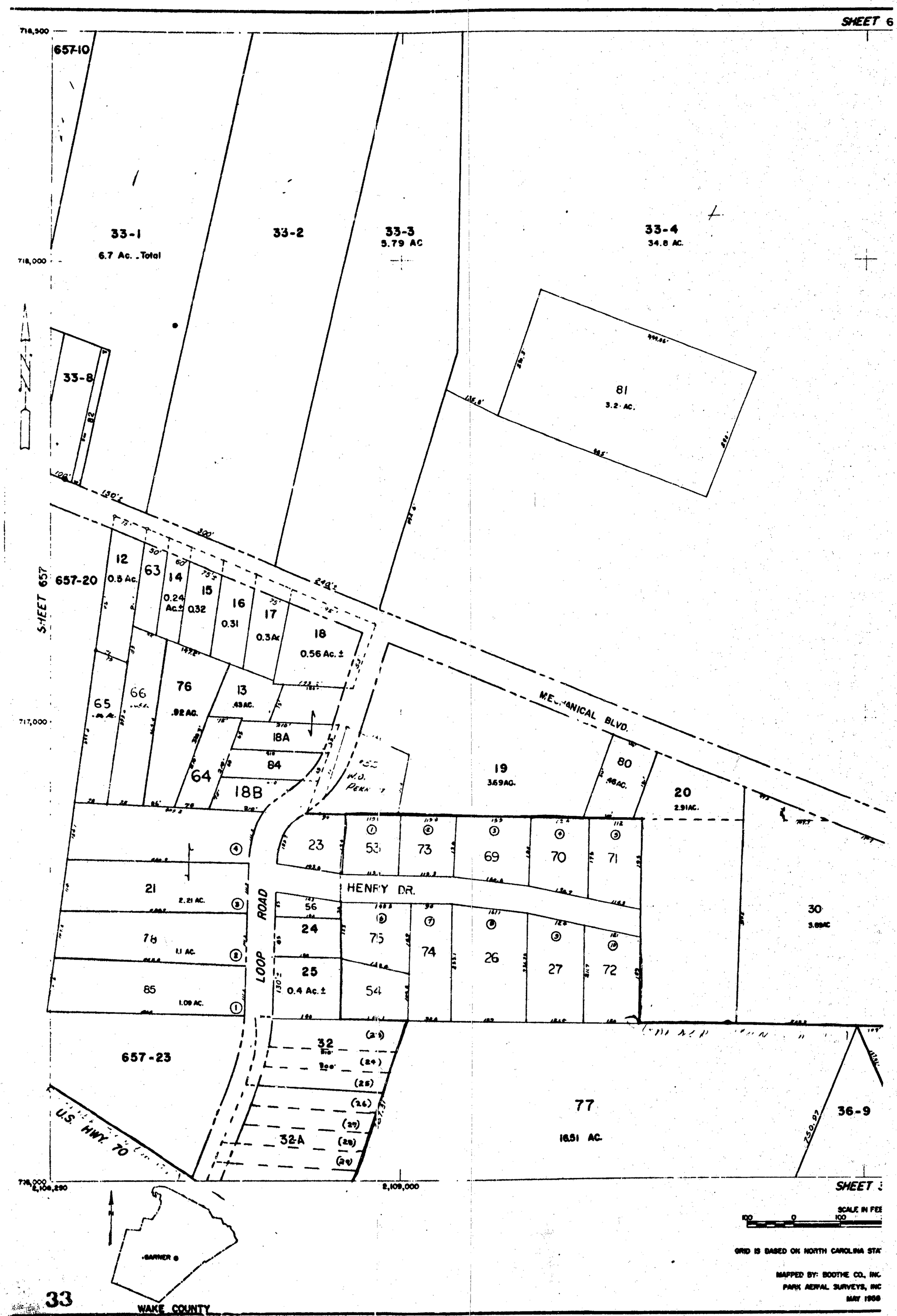
SHEET 6
718,500
718,000
717,000
716,000
2,108,250
2,109,000
657-10
33-1
6.7 Ac. Total
33-2
33-3
5.79 AC
33-4
34.8 AC.
33-8
81
3.2 AC.
657-20
SHEET 657
12
0.5 Ac.
63
14
0.24 Ac.±
15
0.32
16
0.31
17
0.3Ac
18
0.56 Ac.±
65
66
76
.92 AC.
13
.43AC.
18A
84
64
18B
MECHANICAL BLVD.
19
3.69AC.
80
.46AC.
20
2.91AC.
23
53
73
69
70
71
HENRY DR.
LOOP ROAD
21
2.21 AC.
78
1.1 AC.
85
1.09 AC.
56
24
75
74
26
27
72
30
3.69AC
25
0.4 Ac.±
54
657-23
32
32-A
U.S. HWY. 70
77
16.51 AC.
36-9
SHEET 3
SCALE IN FEE
100 0 100
GRID IS BASED ON NORTH CAROLINA STA
MAPPED BY: BOOTHE CO., INC.
PARK AERIAL SURVEYS, INC
MAY 1968
GARNER
33
WAKE COUNTY

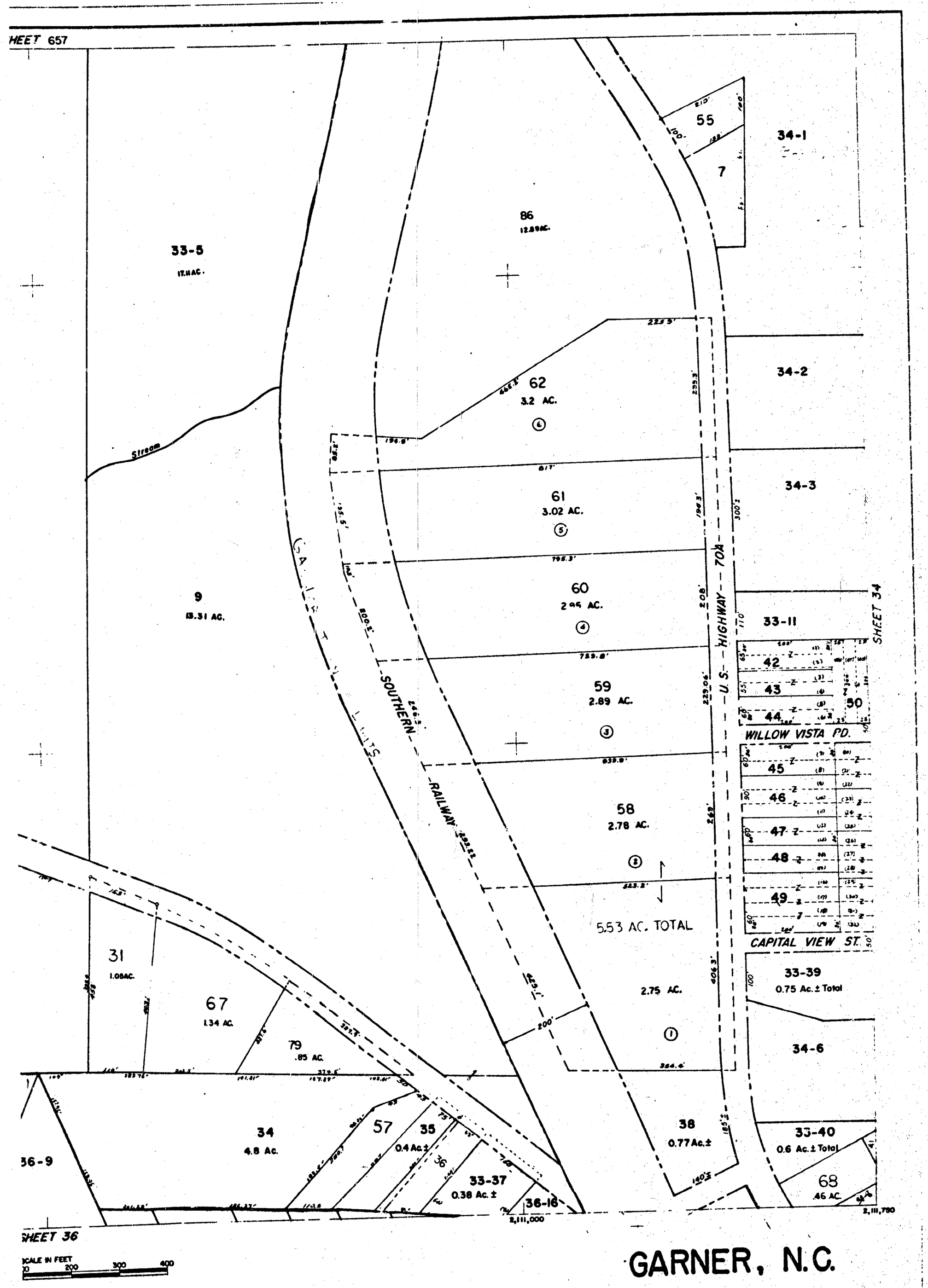
SHEET 657
33-5
17.11 AC.
9
13.31 AC.
Stream
86
12.89 AC.
55
7
34-1
62
3.2 AC.
34-2
61
3.02 AC.
34-3
60
2.96 AC.
59
2.89 AC.
58
2.78 AC.
5.53 AC. TOTAL
2.75 AC.
SOUTHERN RAILWAY
U.S. HIGHWAY 70
33-11
42
43
44
50
WILLOW VISTA RD.
45
46
47
48
49
CAPITAL VIEW ST.
33-39
0.75 Ac.± Total
34-6
SHEET 34
31
1.08AC.
67
1.34 AC.
79
.85 AC.
34
4.8 Ac.
57
35
0.4 Ac.±
36
33-37
0.38 Ac.±
36-16
38
0.77Ac.±
33-40
0.6 Ac.± Total
68
.46 AC.
36-9
SHEET 36
2,111,000
2,111,790
SCALE IN FEET
0 200 300 400
CAROLINA STATE PLANE COORDINATE SYSTEM
THE CO., INC., GREENSBORO, N.C.
SURVEYS, INC., LOUISVILLE, KY.
MAY 1958
GARNER, N.C.
33
SHEET 33

LAST No. 60

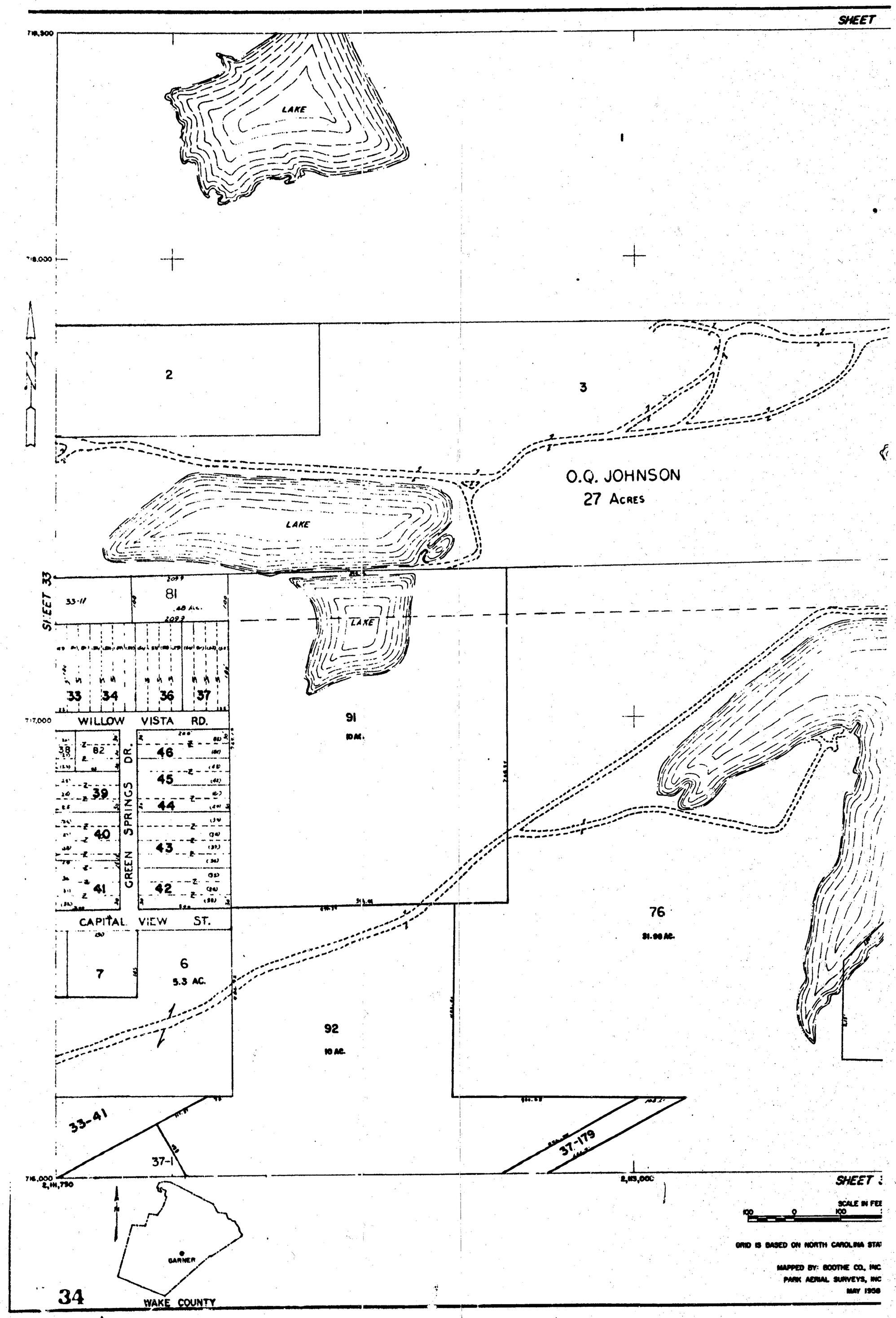
SHEET
LAKE
2
3
O.Q. JOHNSON
27 ACRES
LAKE
LAKE
SHEET 33
33-11
81
33
34
36
37
WILLOW VISTA RD.
91
10 AC.
38
82
39
40
41
46
45
44
43
42
GREEN SPRINGS DR.
CAPITAL VIEW ST.
7
6
5.3 AC.
76
92
10 AC.
33-41
37-1
37-179
SHEET
SCALE IN FEE
GRID IS BASED ON NORTH CAROLINA STA
MAPPED BY: BOOTHE CO., INC
PARK AERIAL SURVEYS, INC
MAY 1958
GARNER
WAKE COUNTY

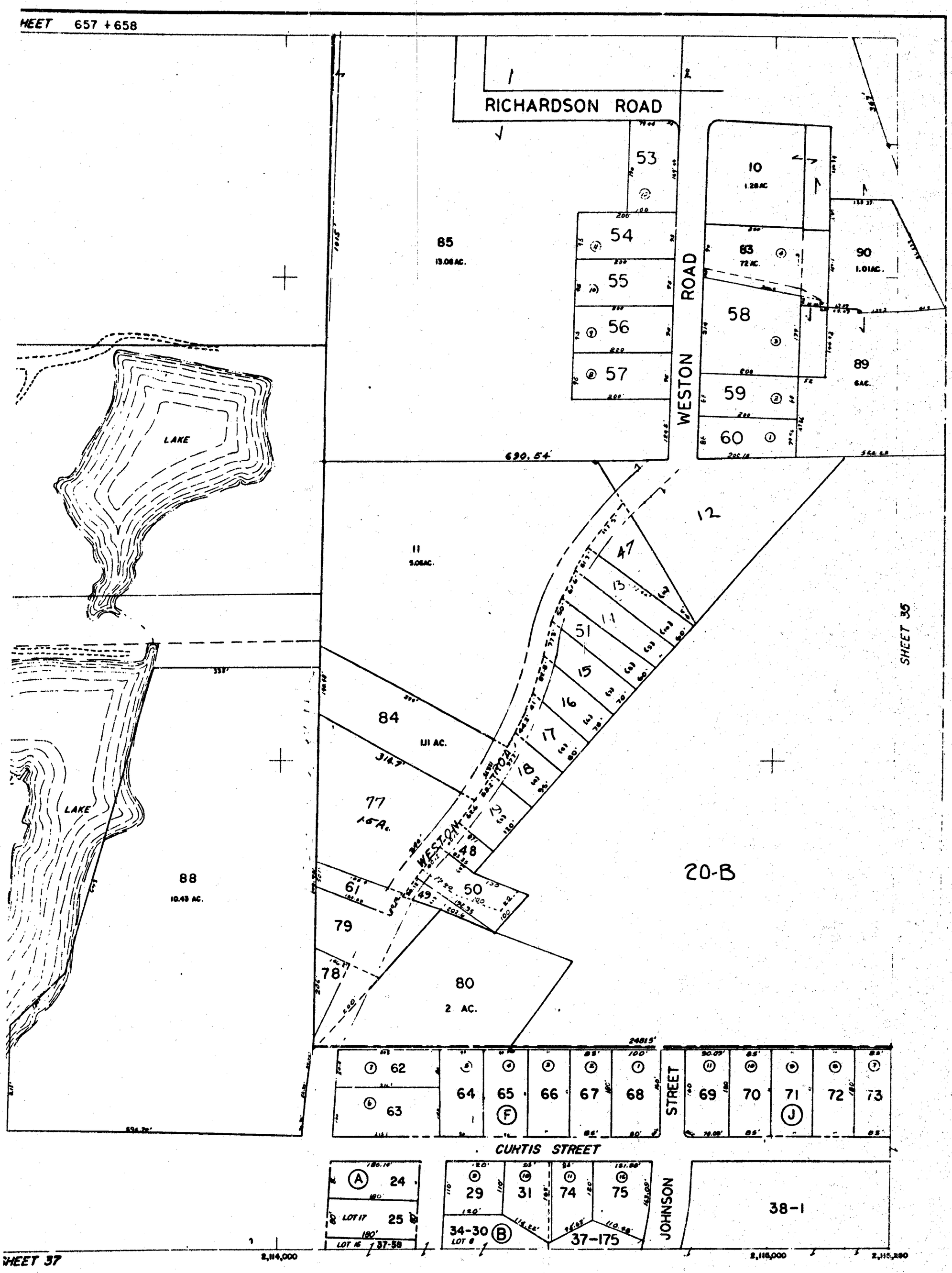

SCALE IN FEET
0 200 300 400

CAROLINA STATE PLANE COORDINATE SYSTEM

...HE CO., INC., GREENSBORO, N.C.
...RVEYS, INC., LOUISVILLE, KY.
MAY 1958

GARNER, N.C.

34

SHEET 34

LAST No. 1

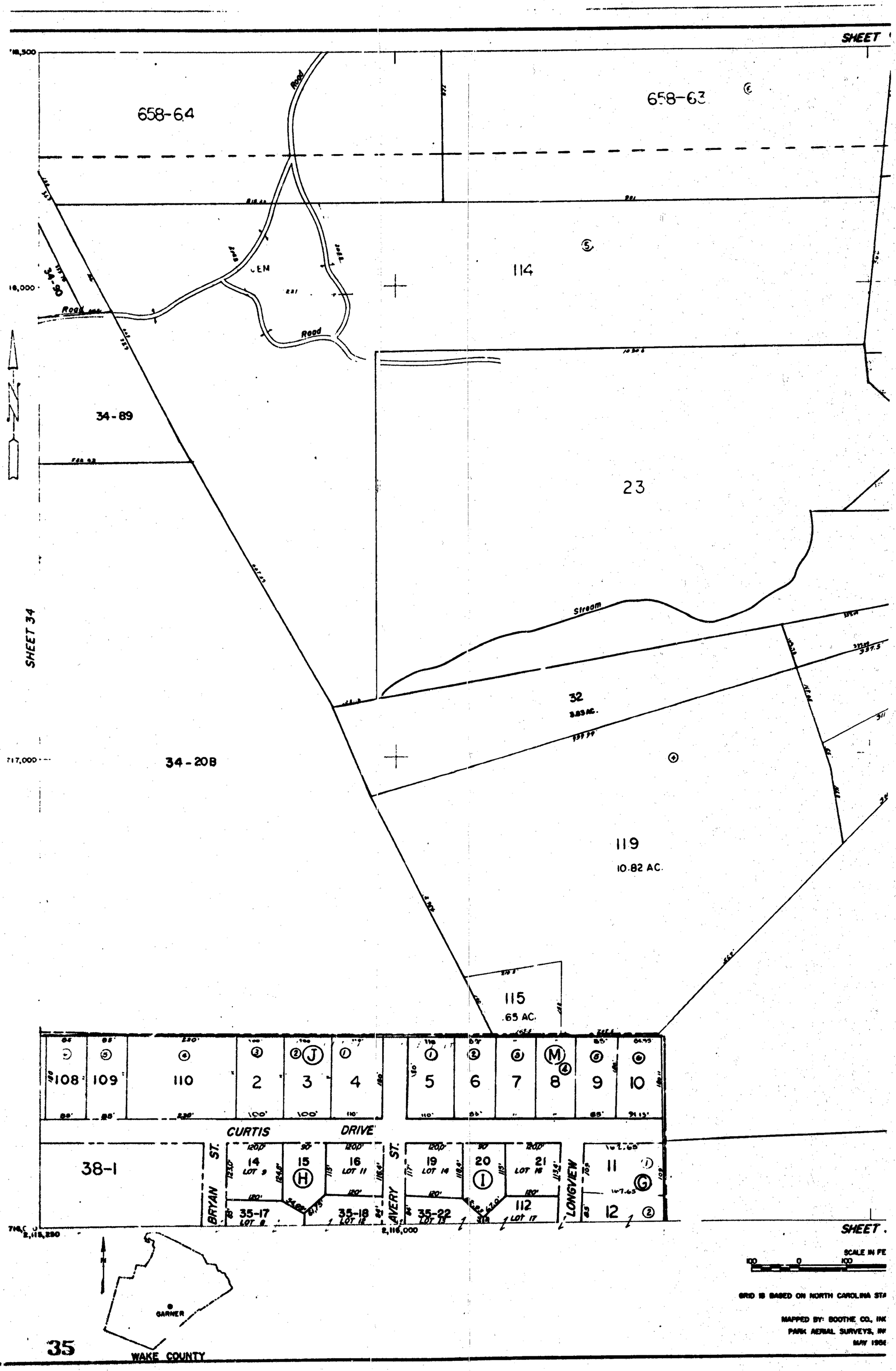
SHEET
658-64
658-63
114
CEM
Road
Rock
34-90
34-89
23
Stream
SHEET 34
32
3.83 AC.
34-20B
119
10.82 AC.
115
.65 AC.
CURTIS DRIVE
38-1
BRYAN ST.
AVERY ST.
LONGVIEW
14 LOT 9
15
16 LOT 11
19 LOT 14
20
21 LOT 16
11
12
35-17 LOT 8
35-18 LOT 12
35-22 LOT 13
112 LOT 17
108
109
110
2
3
4
5
6
7
8
9
10
GARNER
35
WAKE COUNTY
SHEET
SCALE IN FE
GRID IS BASED ON NORTH CAROLINA STA
MAPPED BY: BOOTHE CO., INC
PARK AERIAL SURVEYS, IN
MAY 1956

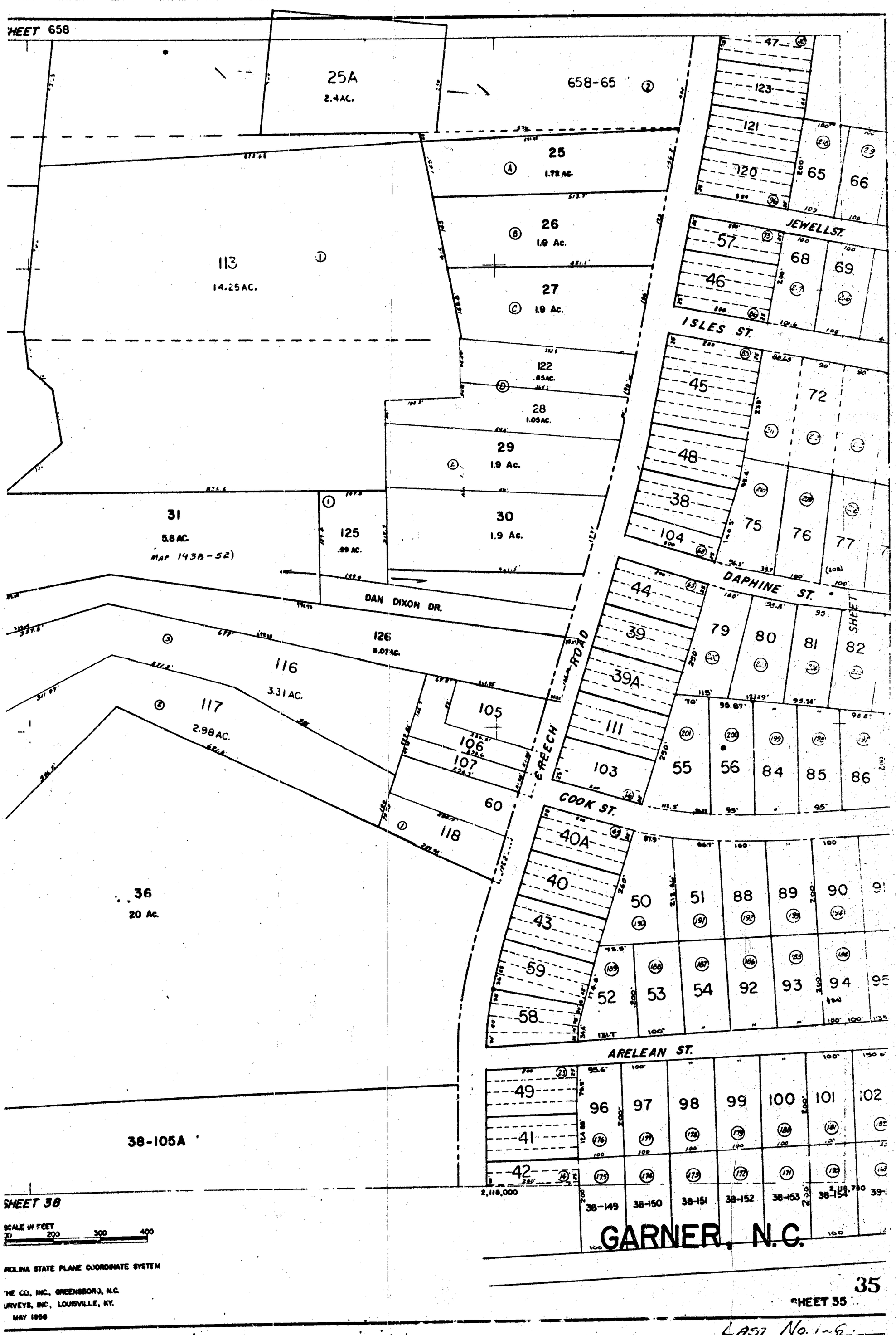
SHEET 658
25A
2.4 AC.
658-65
25
1.78 AC.
26
1.9 Ac.
27
1.9 Ac.
113
14.25 AC.
122
.85 AC.
28
1.05 AC.
29
1.9 Ac.
30
1.9 Ac.
31
5.8 AC.
MAP 1938-52
125
.89 AC.
DAN DIXON DR.
126
3.07 AC.
116
3.31 AC.
117
2.98 AC.
105
106
107
60
118
36
20 Ac.
38-105A
47
123
121
120
65
66
JEWELL ST.
57
46
68
69
ISLES ST.
45
48
38
104
72
75
76
77
DAPHINE ST.
44
39
39A
111
103
79
80
81
82
55
56
84
85
86
GREECH ROAD
COOK ST.
40A
40
43
59
58
50
51
88
89
90
52
53
54
92
93
94
ARELEAN ST.
49
41
42
96
97
98
99
100
101
102
38-149
38-150
38-151
38-152
38-153
38-154
2,118,000
2,118,750
SHEET 38
SCALE IN FEET
0 200 300 400
ROLINA STATE PLANE COORDINATE SYSTEM
HE CO., INC., GREENSBORO, N.C.
URVEYS, INC., LOUISVILLE, KY.
MAY 1956
GARNER, N.C.
35
SHEET 35

LAST No. 1-6.

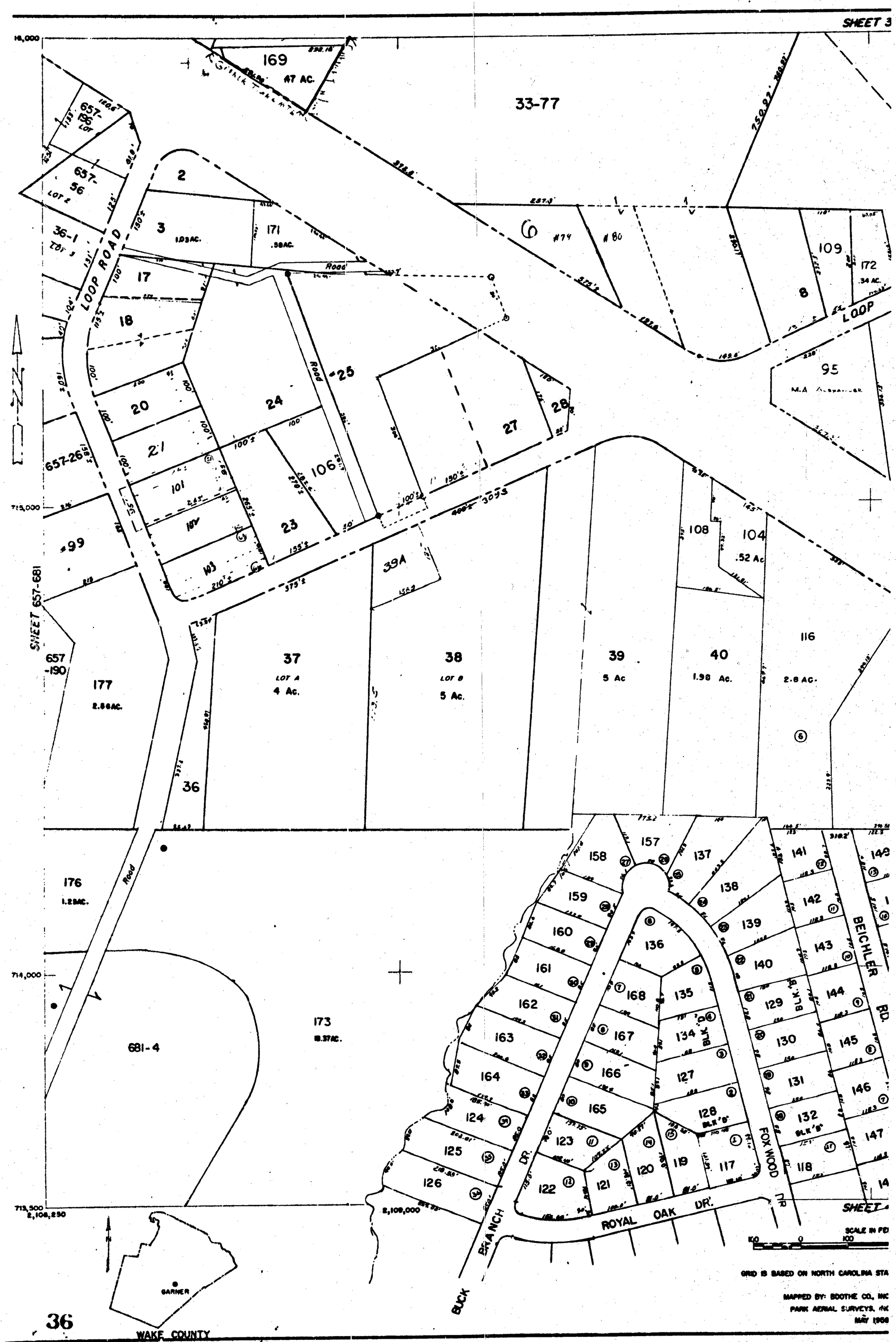
SHEET 3
33-77
169
.47 AC.
LOOP ROAD
LOOP
Road
657-56
657-196
36-1
3
1.03AC.
171
.58AC.
17
18
20
21
24
25
27
28
101
103
106
23
99
657-26
95
108
104
.52 Ac
116
39A
37
LOT A
4 Ac.
38
LOT B
5 Ac.
39
5 Ac
40
1.98 Ac.
2.8 AC.
36
177
2.86AC.
176
1.28AC.
173
681-4
109
172
.34 AC.
8
6
#79
#80
SHEET 657-681
BEICHLER RD.
FOX WOOD
ROYAL OAK DR.
BUCK BRANCH DR.
BLK. 'A'
BLK. 'B'
BLK. 'C'
BLK. 'D'
SHEET 4
SCALE IN FEET
GRID IS BASED ON NORTH CAROLINA STA
MAPPED BY: BOOTHE CO., INC
PARK AERIAL SURVEYS, INC
MAY 1968
GARNER
WAKE COUNTY

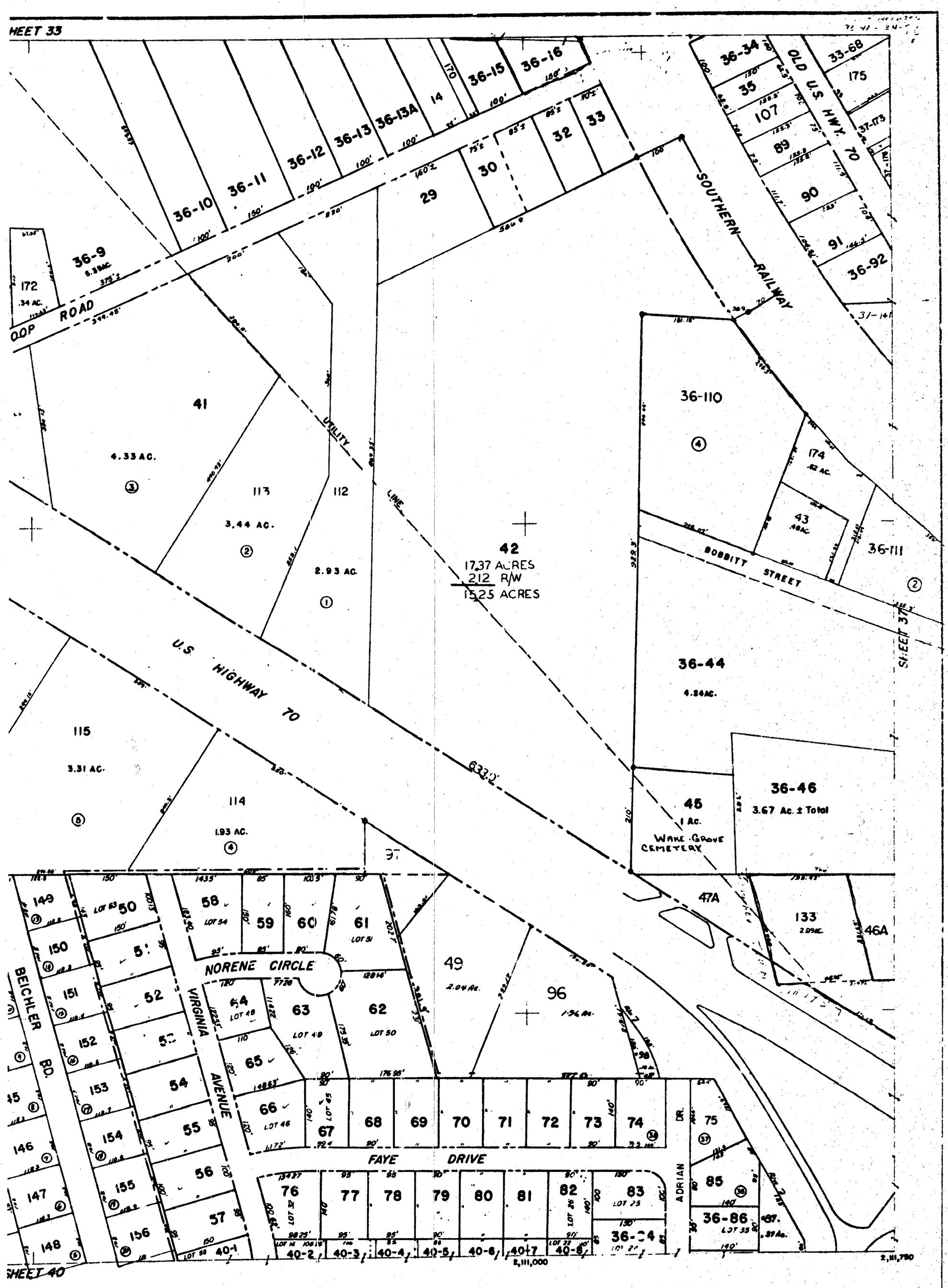

SCALE IN FEET
0 200 300 400

ROLINA STATE PLANE COORDINATE SYSTEM

HE CO., INC., GREENSBORO, N.C.
JRVEYS, INC., LOUISVILLE, KY.
MAY 1958

GARNER, N.C.

SHEET 36

LAST No. #

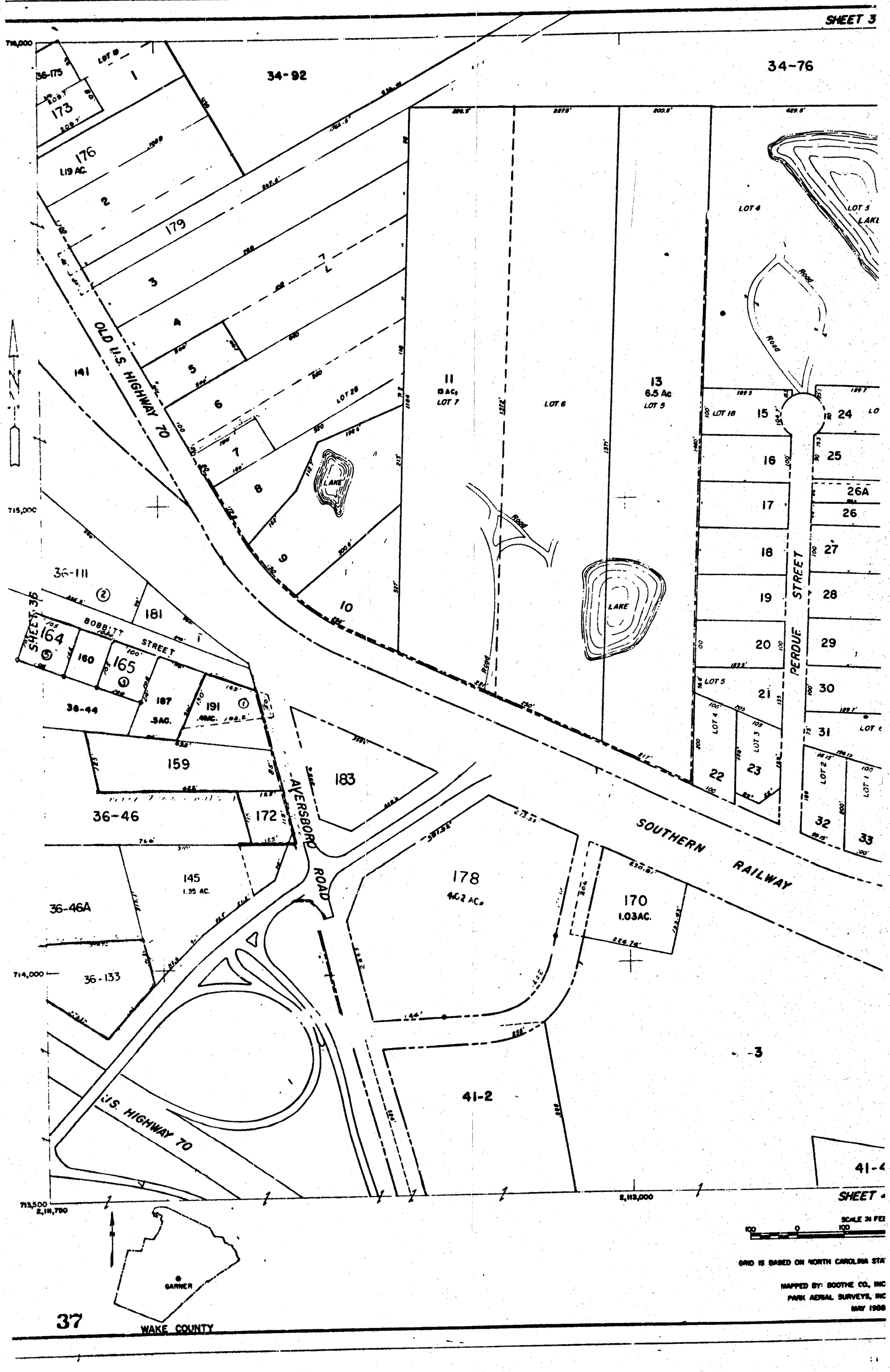
SHEET 3
34-92
34-76
36-175
173
176
1.19 AC.
179
141
OLD U.S. HIGHWAY 70
LOT 28
LAKE
11
13 AC.
LOT 7
LOT 6
13
6.5 Ac
LOT 5
LOT 4
LOT 5
Road
LOT 18
PERDUE STREET
36-111
181
SHEET 36
BOBBITT STREET
164
160
165
36-44
187
.3AC.
191
.48AC.
159
183
AVERSBORO ROAD
36-46
172
145
1.35 AC.
36-46A
36-133
178
4.62 AC.
170
1.03AC.
SOUTHERN RAILWAY
41-2
U.S. HIGHWAY 70
41-4
SHEET 4
GARNER
37
WAKE COUNTY
SCALE IN FEET
GRID IS BASED ON NORTH CAROLINA STATE
MAPPED BY: BOOTHE CO., INC.
PARK AERIAL SURVEYS, INC.
MAY 1958

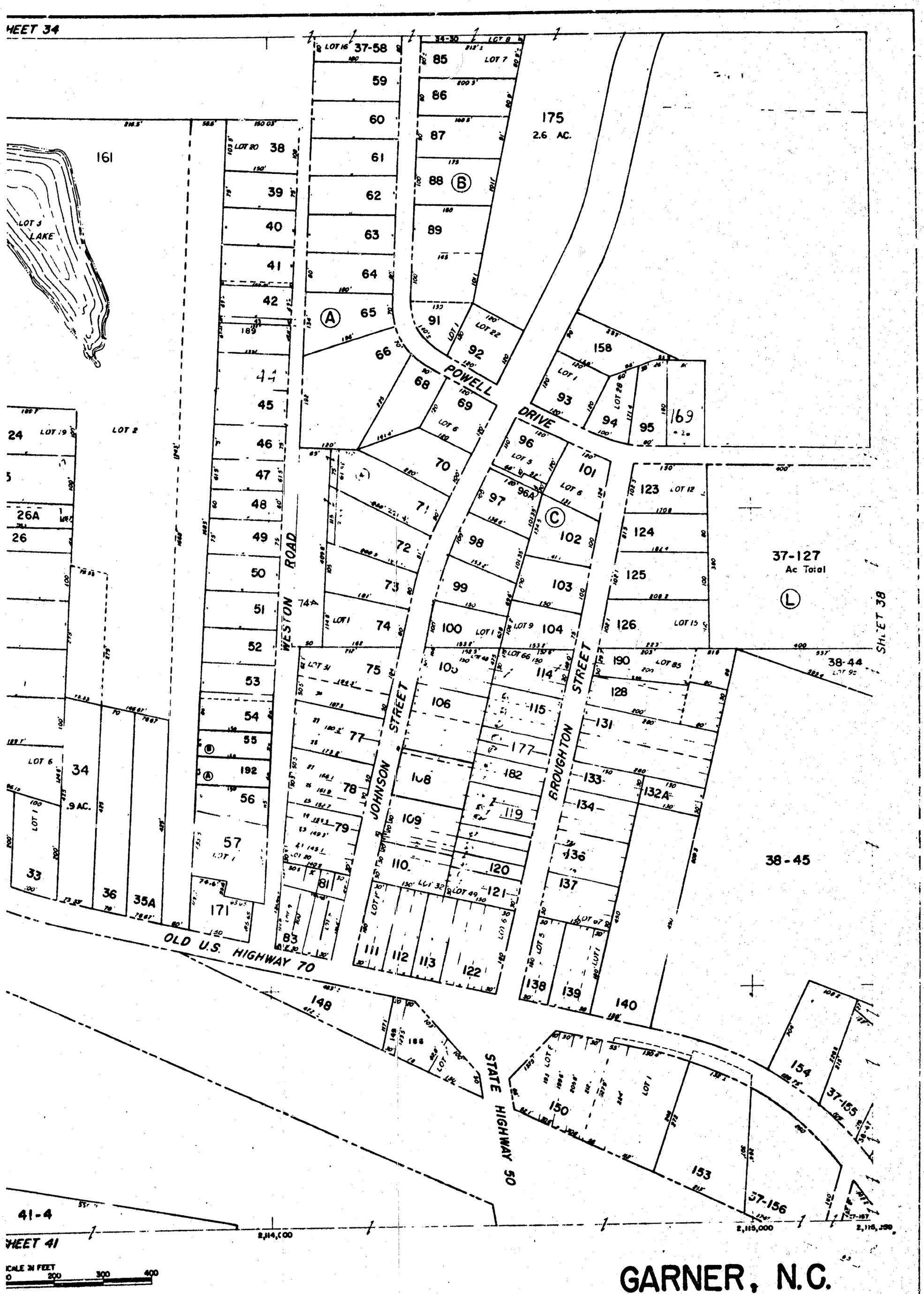

GARNER, N.C.

37

SHEET 37

LAST No.

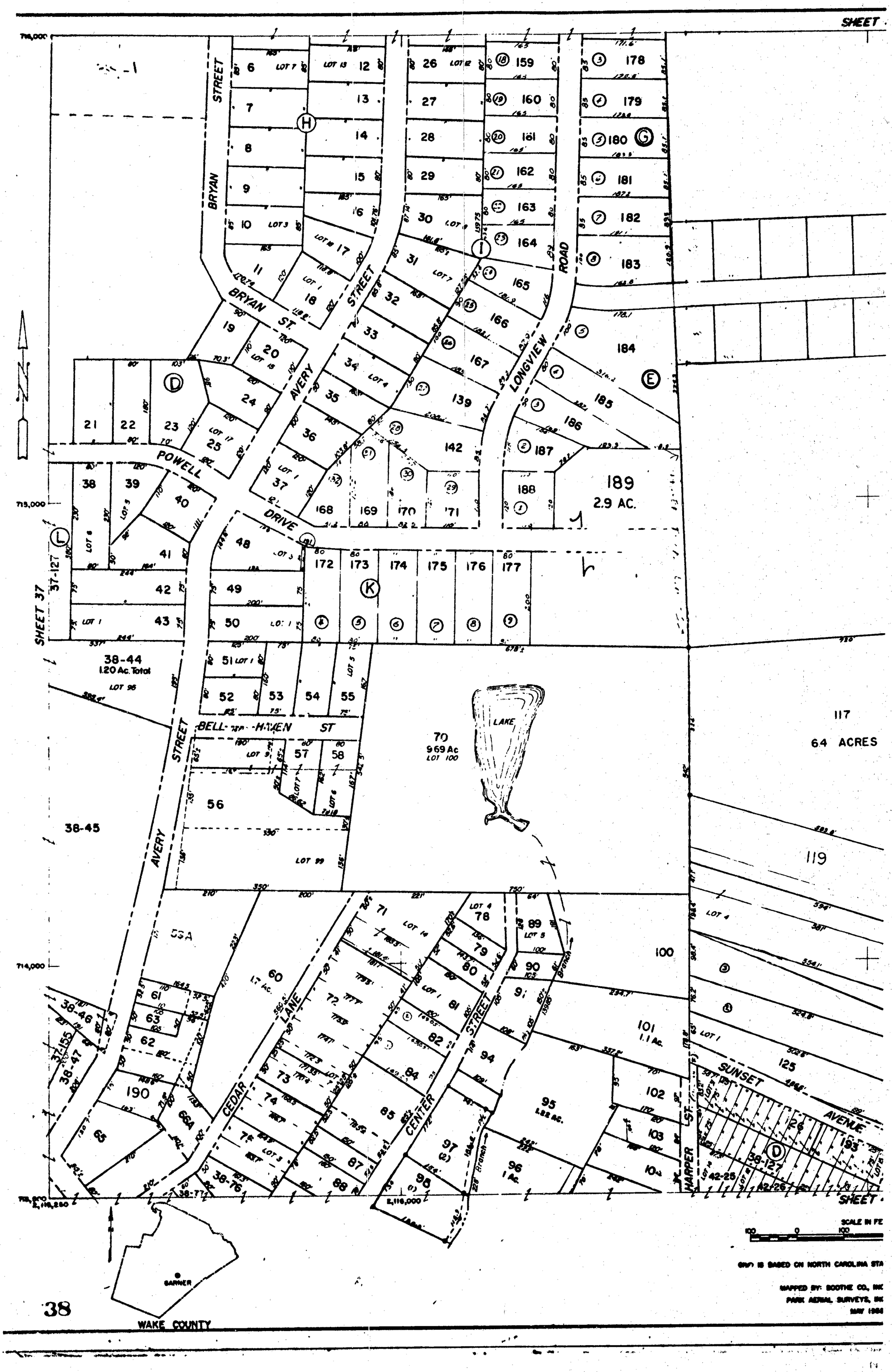
SHEET
BRYAN STREET
BRYAN ST.
AVERY STREET
LONGVIEW ROAD
POWELL DRIVE
BELL-HAVEN ST
AVERY STREET
CEDAR LANE
CENTER STREET
HARPER ST.
SUNSET AVENUE
SHEET 37
37-127
38-44
1.20 Ac. Total
38-45
38-46
37-155
38-47
38-76
38-77
38-127
42-25
42-26
LAKE
70
9.69 Ac
LOT 100
117
6.4 ACRES
119
189
2.9 AC.
100
101
1.1 Ac.
95
1.22 Ac.
96
1 Ac.
60
1.7 Ac.
190
65
66A
53A
LOT 99
LOT 96
SCALE IN FE
MAPPED BY: BOOTHE CO., INC
PARK AERIAL SURVEYS, INC
MAY 1964
BARNER
WAKE COUNTY

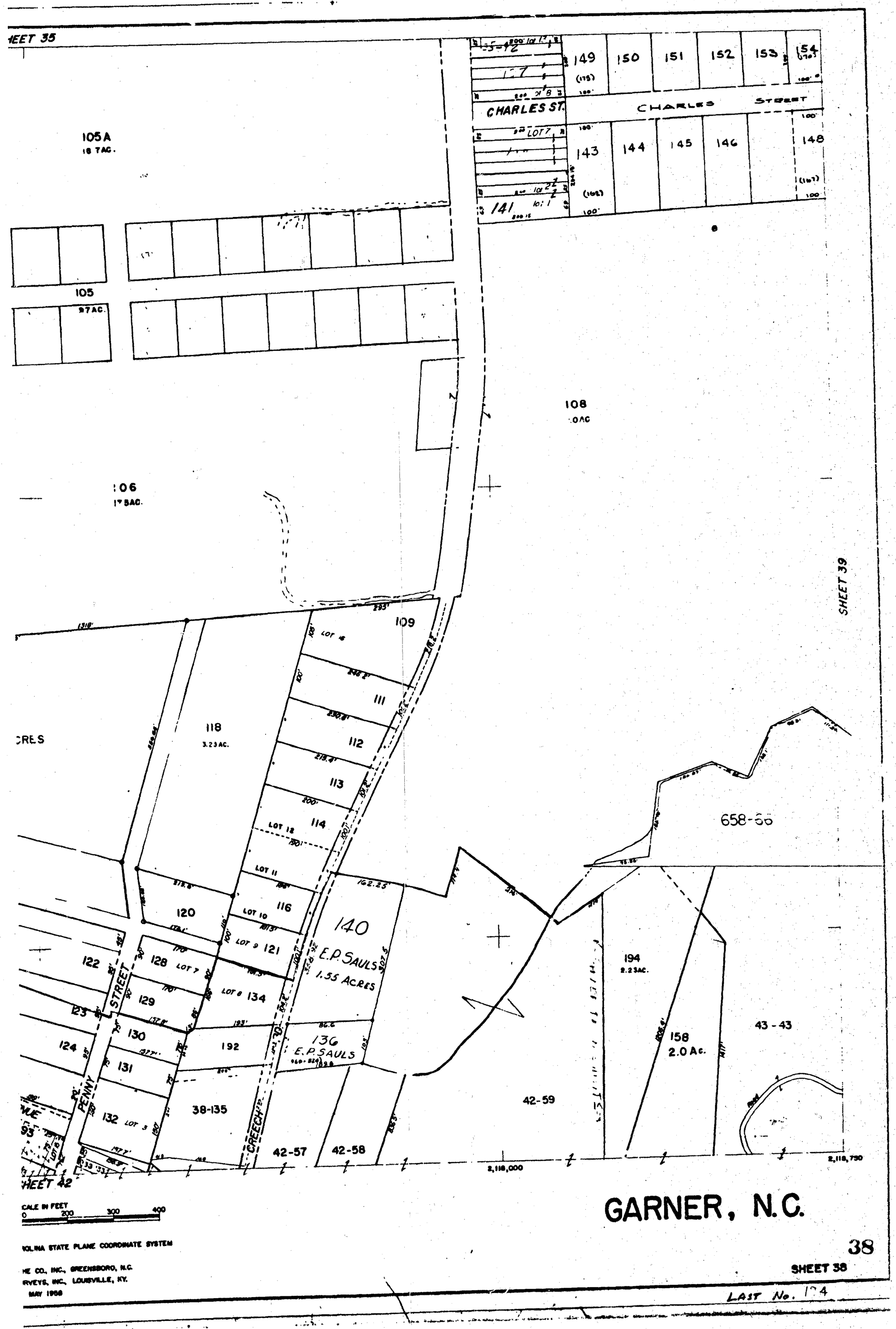
SHEET 35
105A
18 AC.
105
9.7AC.
106
17.5AC.
108
.0AC
149
150
151
152
153
154
CHARLES ST.
CHARLES STREET
143
144
145
146
148
141
SHEET 39
109
118
3.23AC.
111
112
113
114
LOT 12
LOT 11
116
LOT 10
120
LOT 9
121
122
128
LOT 7
129
LOT 6
134
123
130
124
131
192
132
LOT 3
38-135
140
E.P. SAULS
1.55 ACRES
136
E.P. SAULS
PENNY STREET
CREECH
42-57
42-58
42-59
658-56
194
2.23AC.
158
2.0 Ac.
43-43
2,118,000
2,118,750
SHEET 42
SCALE IN FEET
0
200
300
400
NORTH CAROLINA STATE PLANE COORDINATE SYSTEM
GARNER, N.C.
38
SHEET 38
LAST No. 124

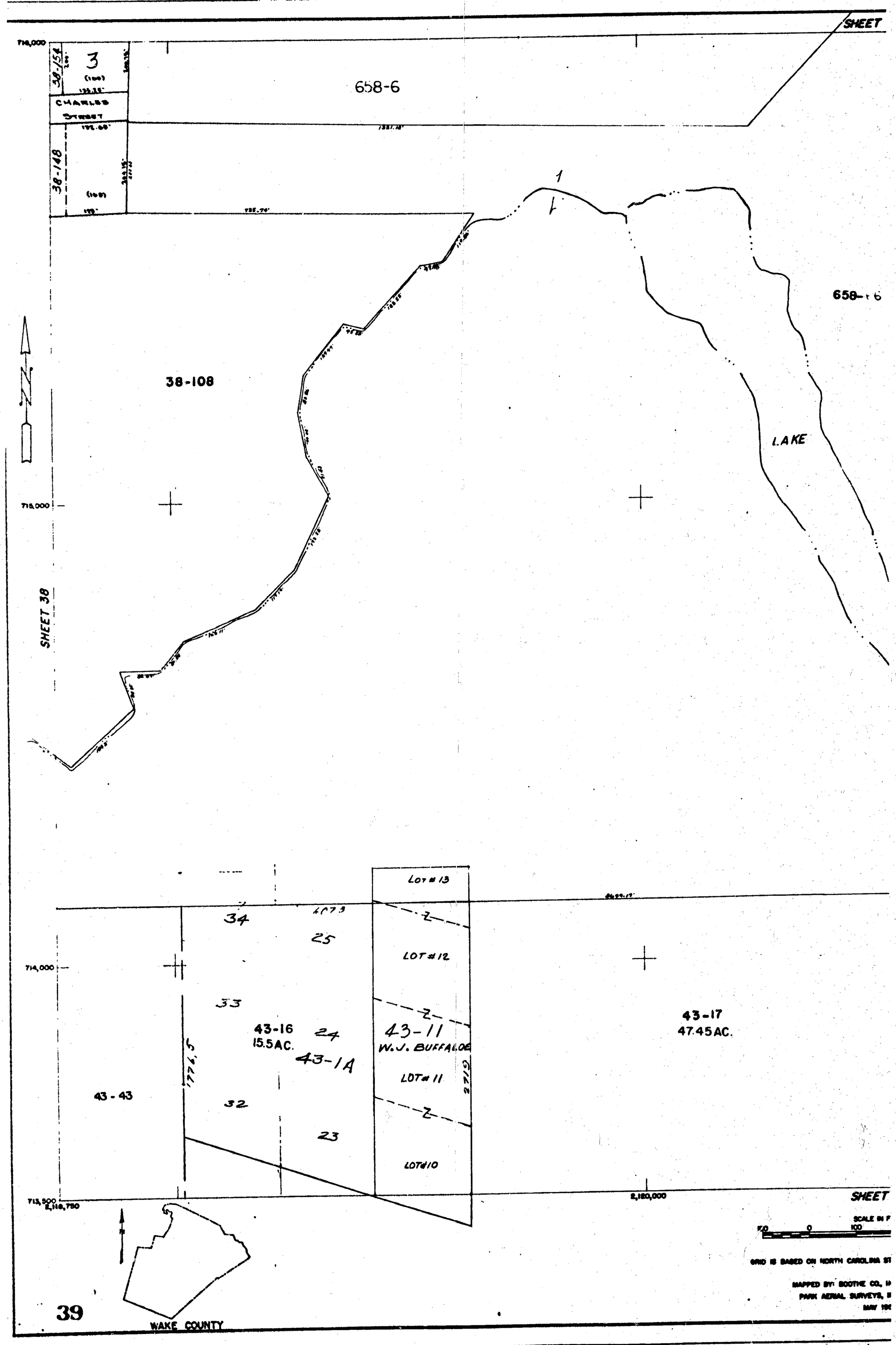
SHEET
716,000
38-154
CHARLES STREET
658-6
38-148
1
658-6
38-108
LAKE
715,000
SHEET 38
LOT # 13
34
25
LOT # 12
714,000
33
43-16
15.5AC.
24
43-11
W.J. BUFFALOE
43-1A
LOT # 11
43-17
47.45AC.
43-43
32
23
LOT # 10
713,500
2,118,750
2,120,000
SHEET
SCALE IN F
100
GRID IS BASED ON NORTH CAROLINA ST
MAPPED BY: BOOTHE CO.
PARK AERIAL SURVEYS,
MAY
39
WAKE COUNTY

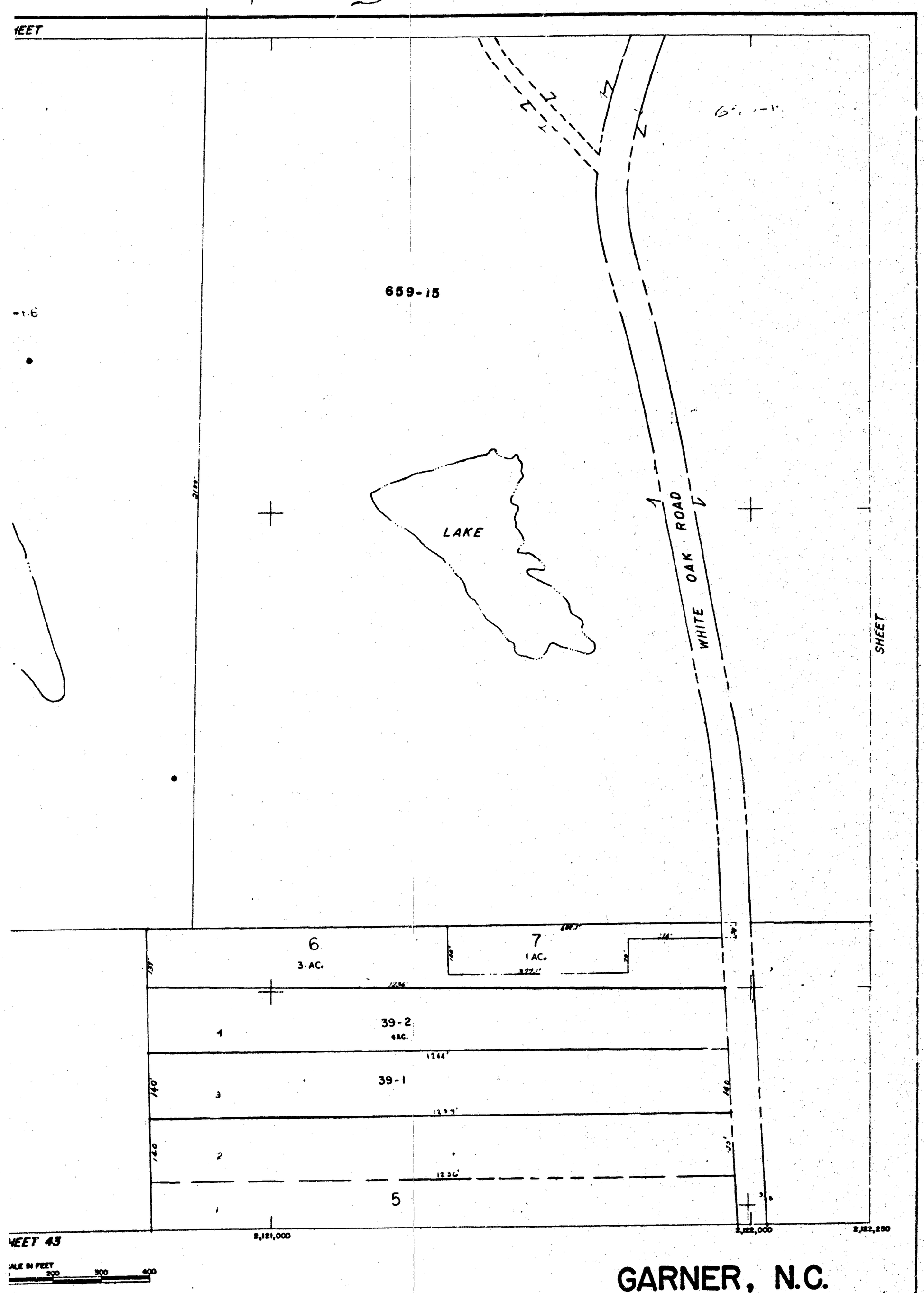
659-15
LAKE
WHITE OAK ROAD
6
3 AC.
7
1 AC.
39-2
4 AC.
39-1
5
2,121,000
2,122,000
2,122,250
SHEET 43
SHEET 39
GARNER, N.C.
39

LAST No: #8

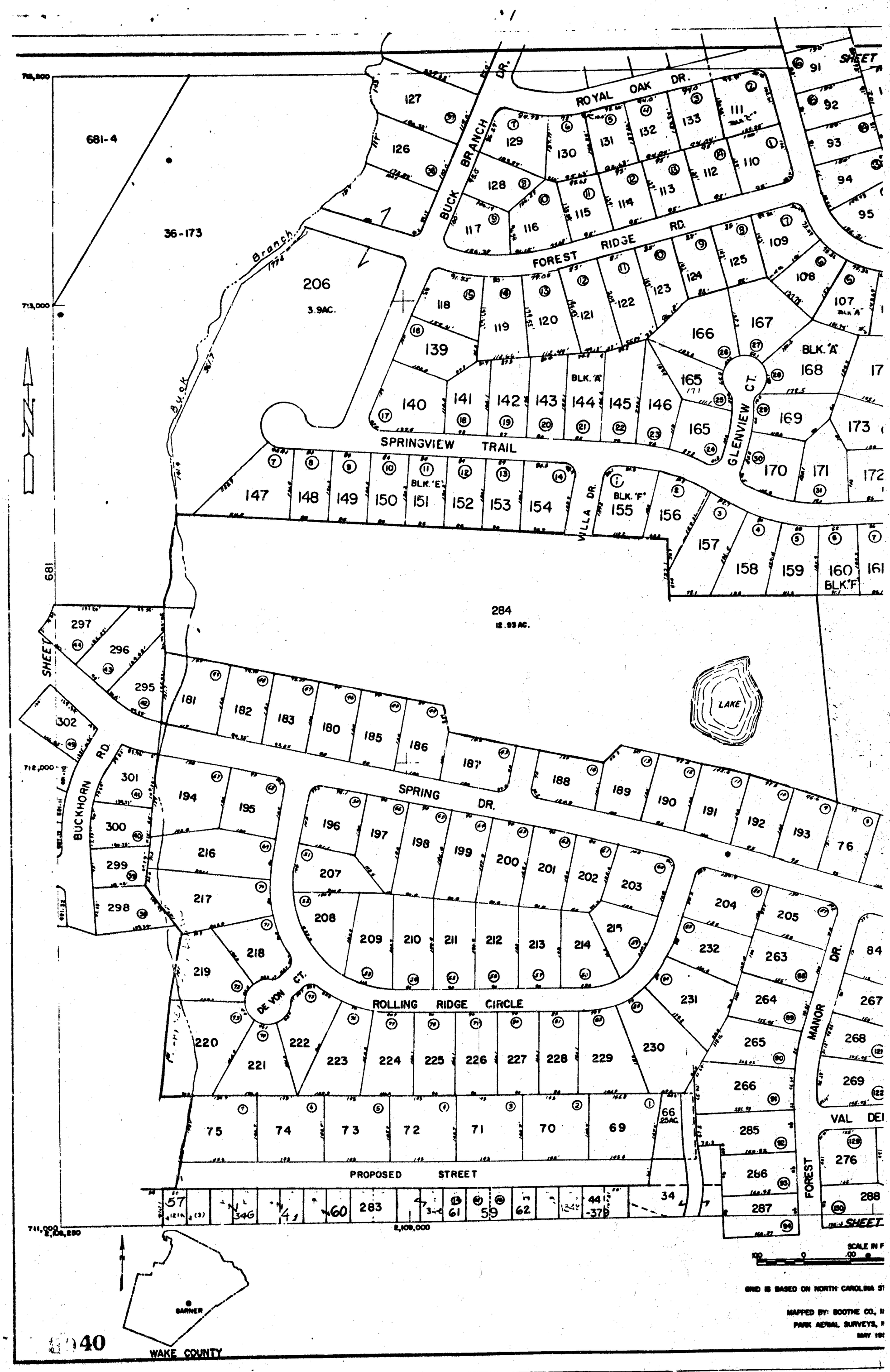
ROYAL OAK DR.
FOREST RIDGE RD.
BUCK BRANCH DR.
SPRINGVIEW TRAIL
GLENVIEW CT.
BLK. "A"
BLK. "E"
BLK. "F"
VILLA DR.
681-4
36-173
206
3.9AC.
284
12.93 AC.
LAKE
SPRING DR.
BUCKHORN RD.
DE VON CT.
ROLLING RIDGE CIRCLE
MANOR DR.
VAL DE
FOREST
PROPOSED STREET
SHEET
BARNER
WAKE COUNTY
SCALE IN F
GRID IS BASED ON NORTH CAROLINA ST
MAPPED BY: BOOTHE CO., I
PARK AERIAL SURVEYS, I
MAY 19

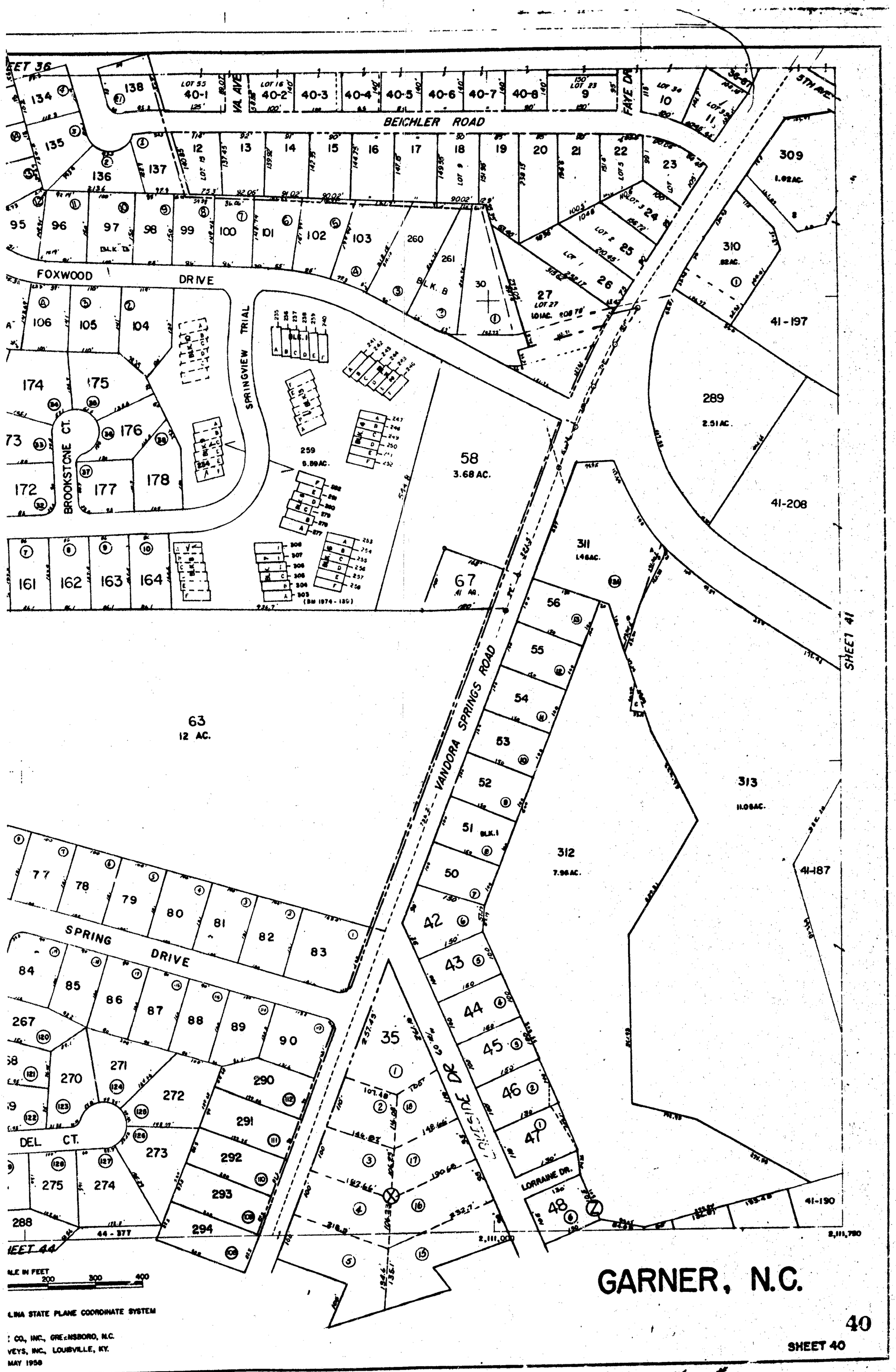
BEICHLER ROAD
FOXWOOD DRIVE
SPRINGVIEW TRIAL
BROOKSTONE CT.
SPRING DRIVE
DEL CT.
VANDORA SPRINGS ROAD
LORRAINE DR.
FAYE DR.
5TH AVE.
SHEET 41
SHEET 44
GARNER, N.C.
40
SHEET 40
LAST NO.

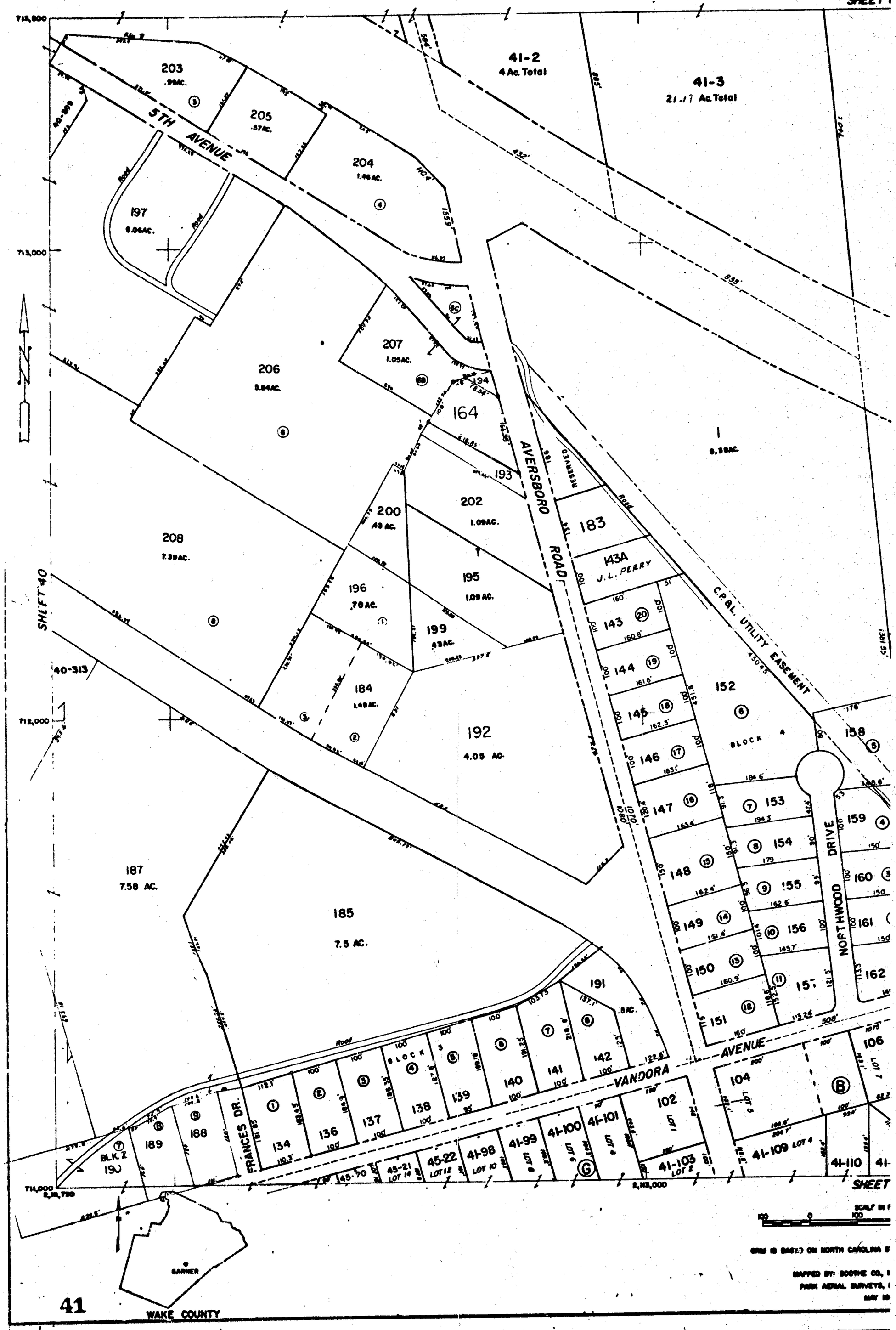
SHEET
5TH AVENUE
AVERSBORO ROAD
VANDORA AVENUE
NORTHWOOD DRIVE
FRANCES DR.
C.P.&L. UTILITY EASEMENT
BLOCK 4
BLOCK 3
BLK Z
SHEET 40
41-2
4 Ac. Total
41-3
203
.99AC.
205
.87AC.
204
1.46AC.
197
6.06AC.
206
9.84AC.
207
1.05AC.
164
193
194
208
7.39AC.
200
.43 AC.
202
1.09AC.
196
.70 AC.
195
1.09 AC.
199
.93AC.
184
1.49AC.
192
4.05 AC.
187
7.58 AC.
185
7.5 AC.
183
143A
J.L. PERRY
143
144
145
146
147
148
149
150
151
152
153
154
155
156
157
158
159
160
161
162
134
136
137
138
139
140
141
142
189
168
190
102
104
106
41-101
41-100
41-99
41-98
45-22
45-21
45-20
41-103
41-109
41-110
BARNER
WAKE COUNTY
41

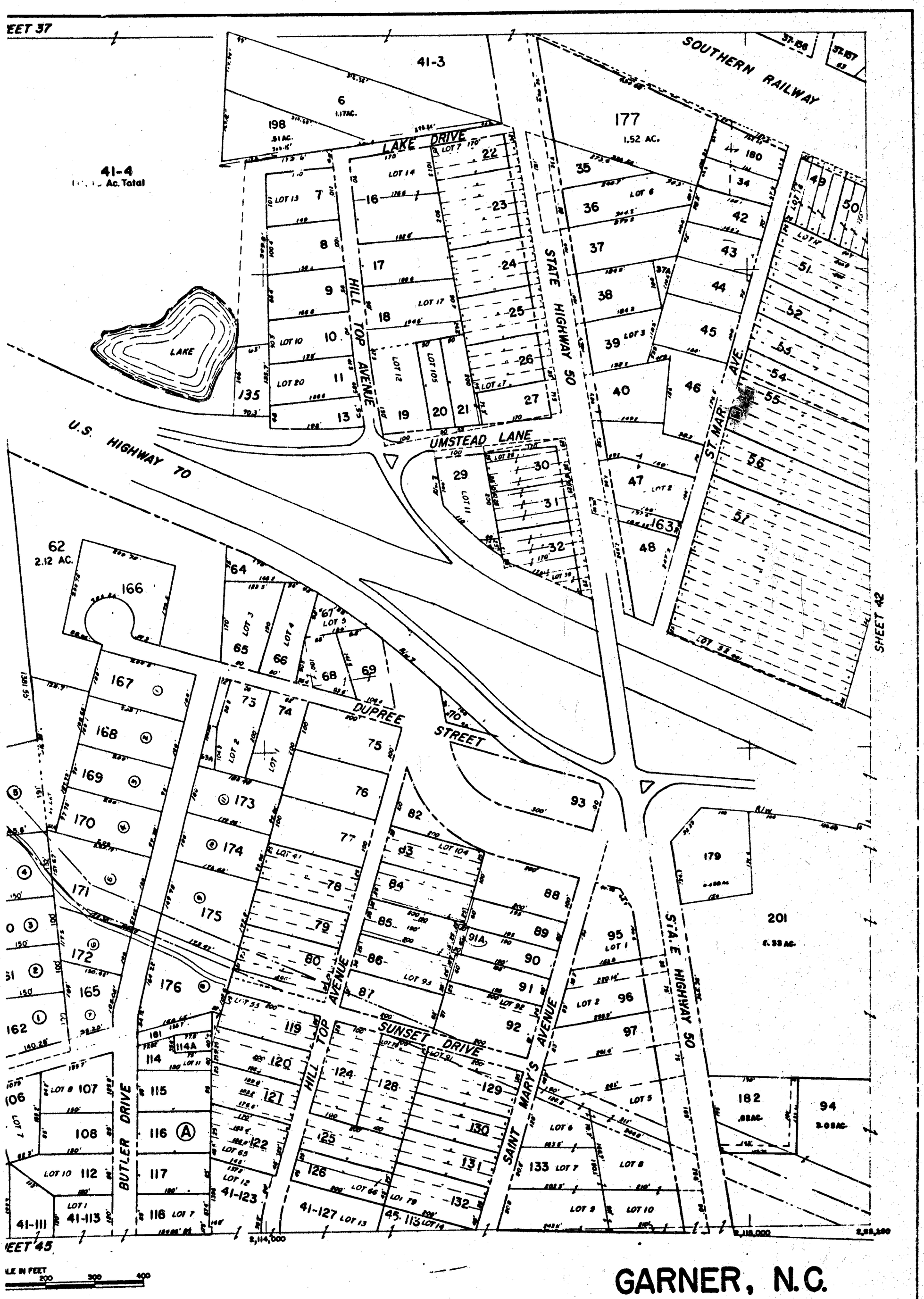

LINA STATE PLANE COORDINATE SYSTEM

CO., INC., GREENSBORO, N.C.
VEYS, INC., LOUISVILLE, KY.
MAY 1956

SHEET 41

LAST No. 200

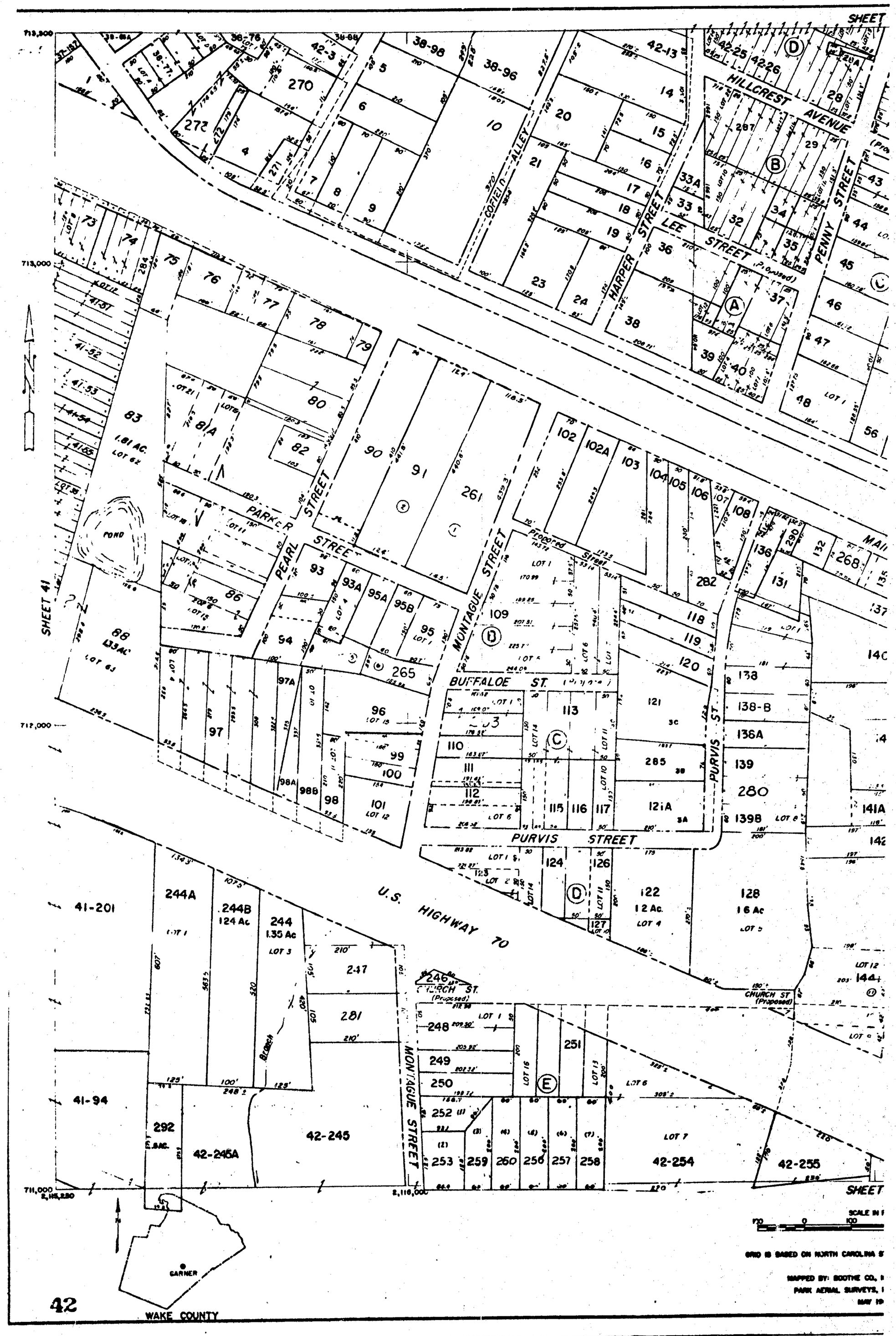
SHEET
HILLCREST AVENUE
HARPER STREET
LEE STREET (Proposed)
PENNY STREET
COFIELD ALLEY
PARKER STREET
PEARL STREET
MONTAGUE STREET
Proposed Street
BUFFALOE ST. (Proposed)
PURVIS STREET
PURVIS ST.
U.S. HIGHWAY 70
CHURCH ST. (Proposed)
POND
SHEET 41
SHEET
GARNER
WAKE COUNTY
42
SCALE IN F
GRID IS BASED ON NORTH CAROLINA S
MAPPED BY: BOOTHE CO., I
PARK AERIAL SURVEYS, I
MAY 19

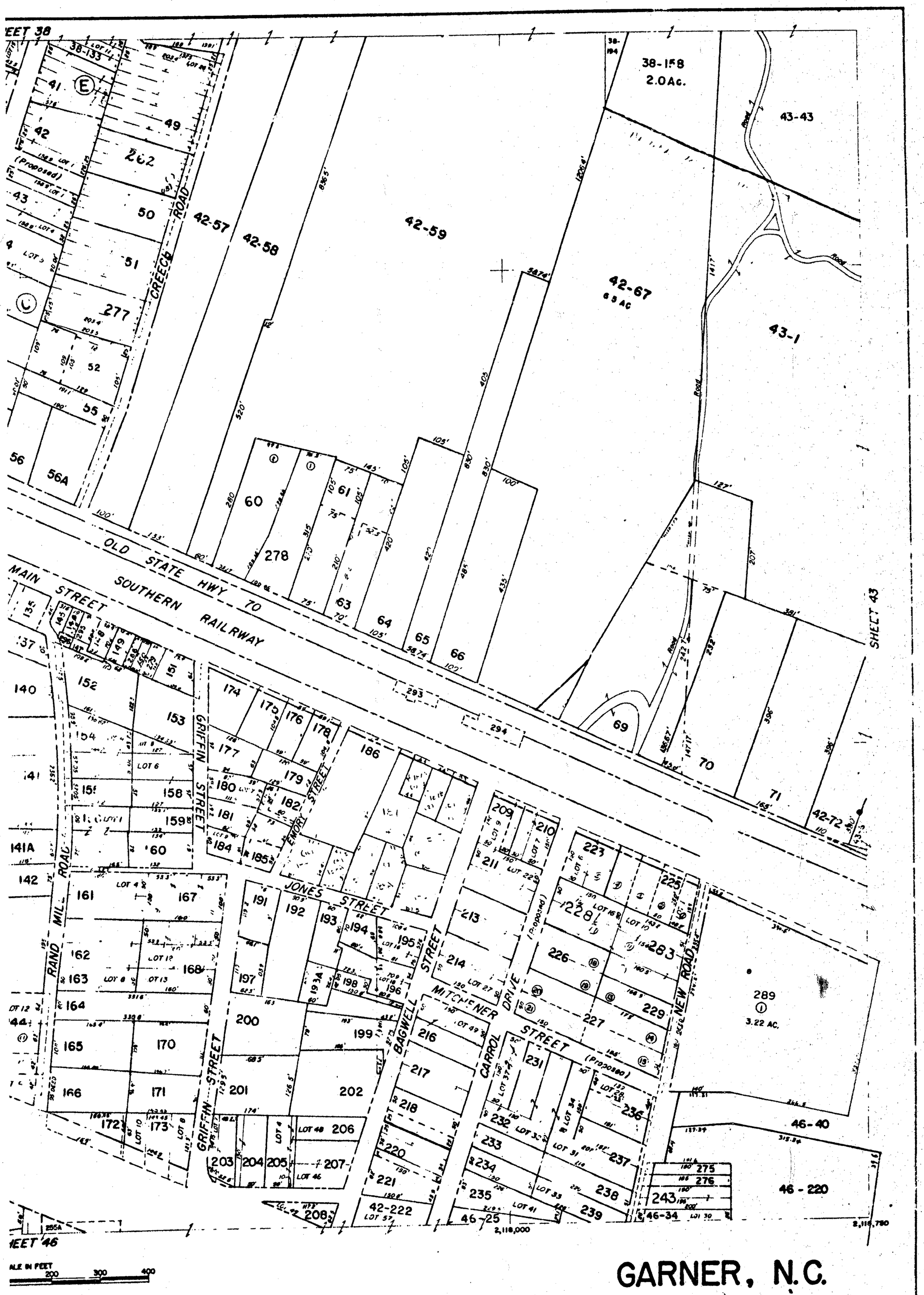
SHEET 38
38-133
38-158
2.0 Ac.
43-43
42-67
6.5 AC
43-1
42-57
42-58
42-59
CREEK
ROAD
OLD STATE HWY 70
MAIN STREET
SOUTHERN RAILRWAY
GRIFFIN STREET
EMORY STREET
JONES STREET
BAGWELL STREET
MITCHENER DRIVE
CARROL STREET
NEW ROAD
RAND MILL ROAD
SHEET 43
42-72
46-40
46-220
46-25
46-34
42-222
289
3.22 AC.
SHEET 46
ALE IN FEET
200
300
400
LINA STATE PLANE COORDINATE SYSTEM
E CO., INC., GREENSBORO, N.C.
VEYS, INC., LOUISVILLE, KY.
MAY 1958
GARNER, N.C.
42
SHEET 42

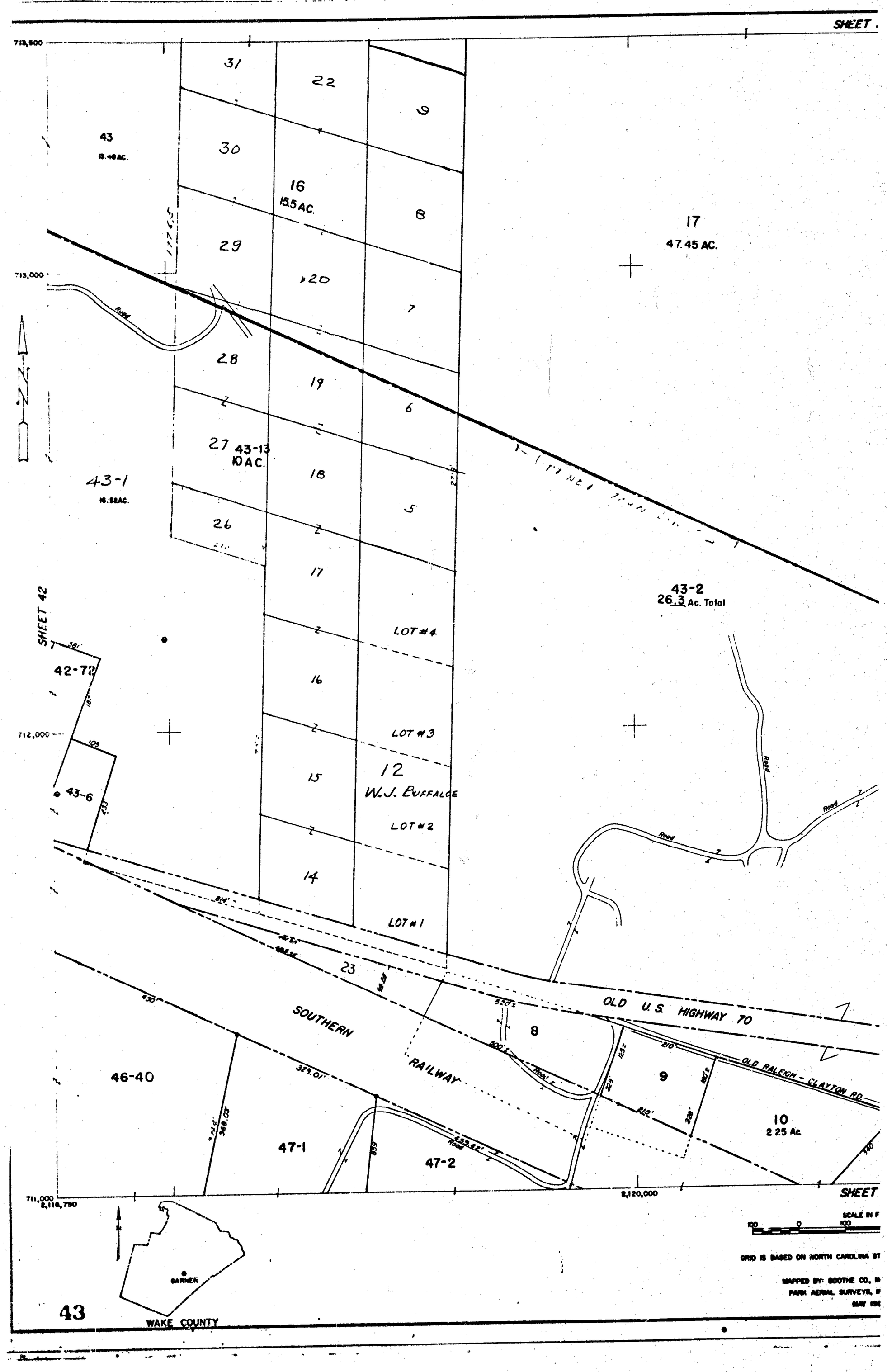
SHEET
713,500
713,000
712,000
711,000
2,118,750
2,120,000
31
22
9
43
30
16
15.5 AC.
8
17
47.45 AC.
29
20
7
28
19
6
27
43-13
10 AC.
18
5
43-1
26
17
43-2
26.3 Ac. Total
SHEET 42
LOT #4
16
42-72
LOT #3
15
12
W.J. BUFFALOE
43-6
LOT #2
14
LOT #1
23
OLD U.S. HIGHWAY 70
SOUTHERN
RAILWAY
8
OLD RALEIGH - CLAYTON RD.
46-40
9
10
2.25 Ac.
47-1
47-2
Road
SCALE IN F
GRID IS BASED ON NORTH CAROLINA ST
MAPPED BY: BOOTHE CO., IN
PARK AERIAL SURVEYS, I
MAY 19
GARNER
43
WAKE COUNTY

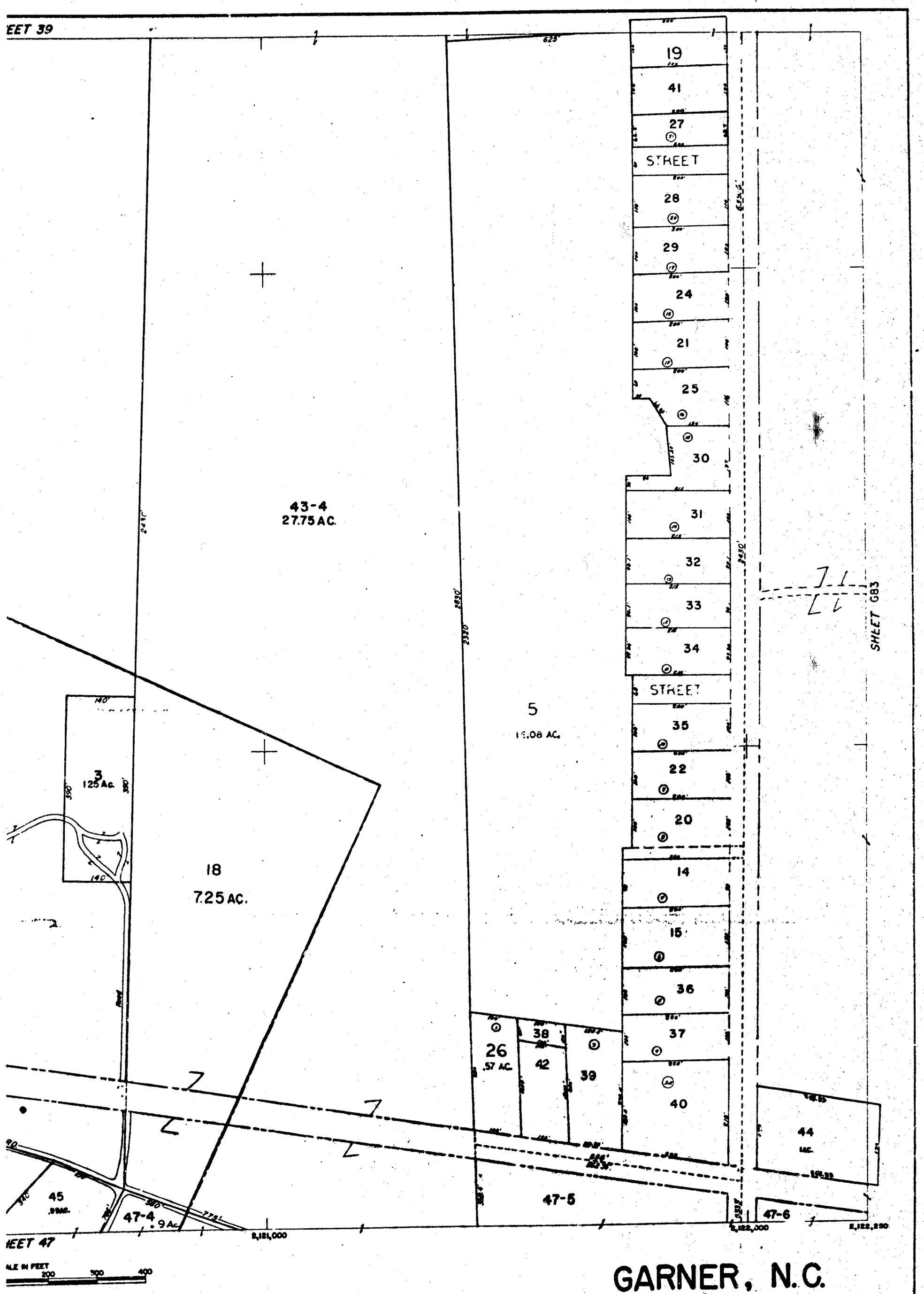
EET 39
19
41
27
STREET
28
29
24
21
25
30
31
32
33
34
STREET
35
22
20
14
15
36
37
40
44
1AC.
43-4
27.75 AC.
5
18.08 AC.
3
1.25 Ac.
18
7.25 AC.
26
.57 AC.
38
42
39
47-5
47-6
45
.99AC.
47-4
.9 Ac.
2,121,000
2,122,000
2,122,250
SHEET 63
HEET 47
ALE IN FEET
200
300
400
GARNER, N.C.
43
SHEET 43
LINA STATE PLANE COORDINATE SYSTEM
CO., INC., GREENSBORO, N.C.
VEYS, INC., LOUISVILLE, KY.
MAY 1958

LAST No. # 45

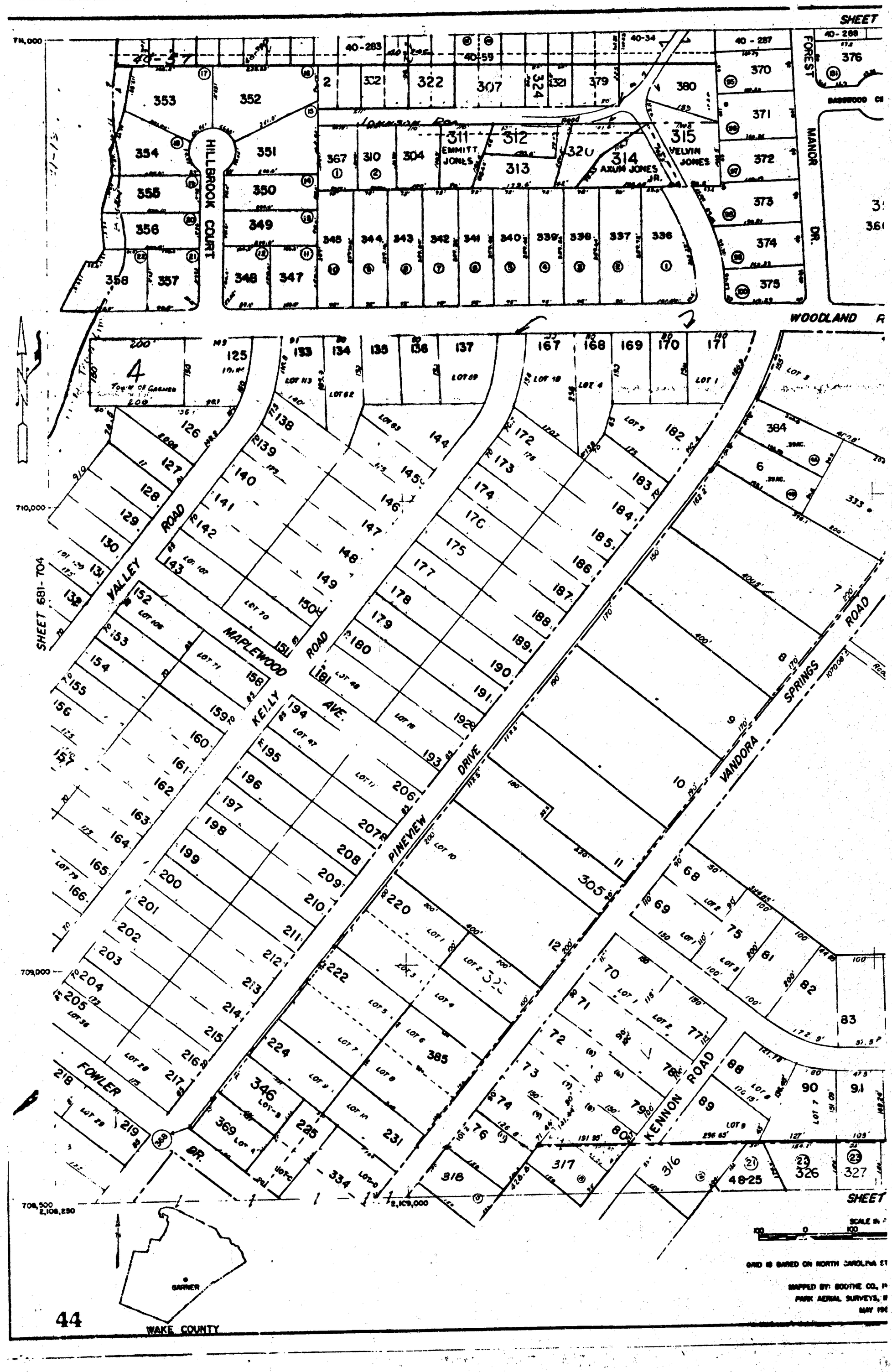
SHEET
HILLBROOK COURT
JOHNSON RD.
EMMITT JONES
VELVIN JONES
AXUM JONES JR.
FOREST
MANOR
DR.
WOODLAND
VALLEY ROAD
MAPLEWOOD ROAD
KELLY AVE.
PINEVIEW DRIVE
VANDORA SPRINGS ROAD
KENNON ROAD
FOWLER DR.
SHEET 681-704
GARNER
WAKE COUNTY
44
SCALE IN
GRID IS BASED ON NORTH CAROLINA
MAPPED BY: BOOTHE CO.,
PARK AERIAL SURVEYS,
MAY

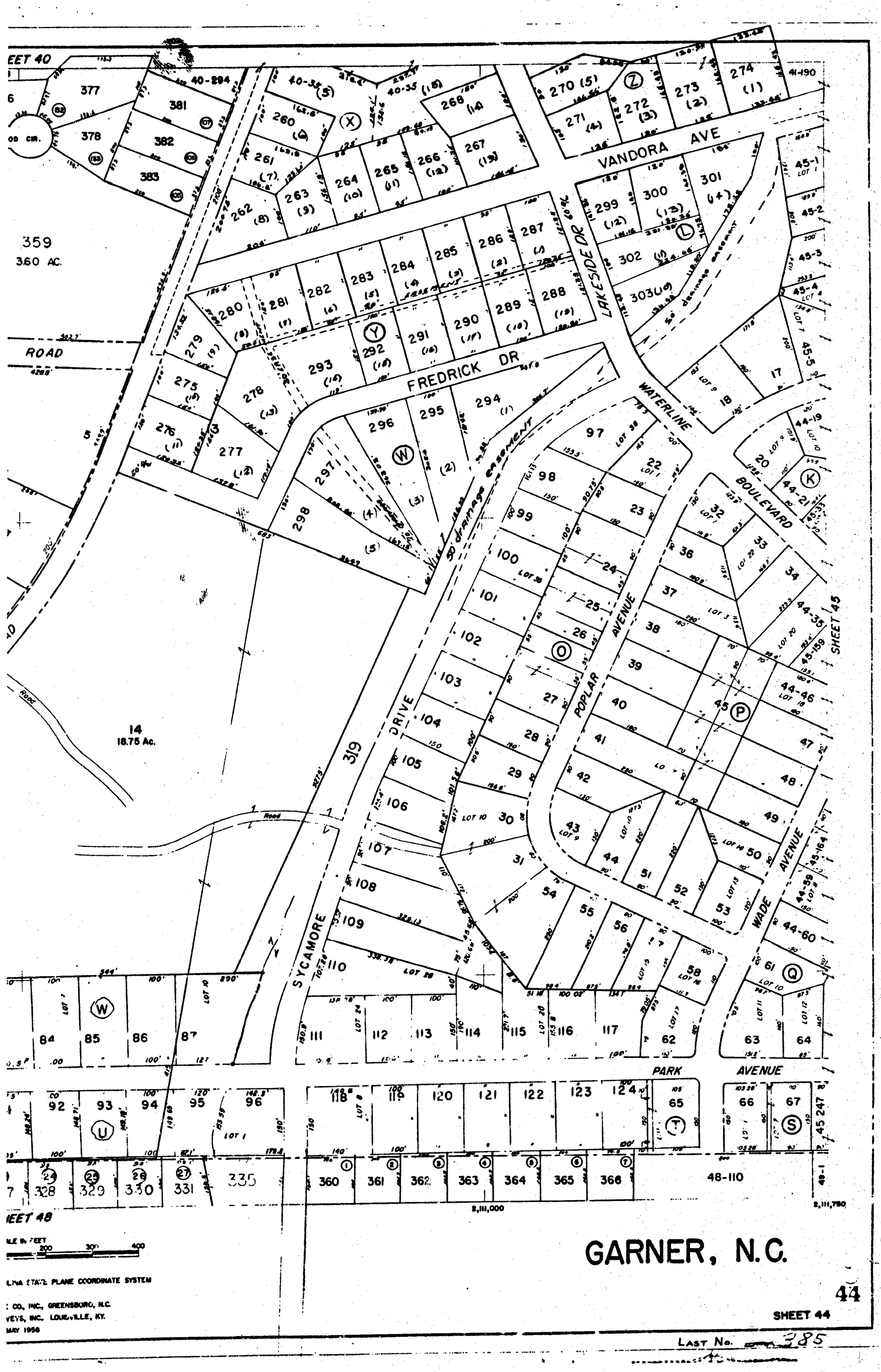
GARNER, N.C.
SHEET 44
44
LAST No. 385
VANDORA AVE
FREDRICK DR
LAKESIDE DR
WATERLINE
BOULEVARD
POPLAR AVENUE
SYCAMORE DRIVE
WADE AVENUE
PARK AVENUE
ROAD
SHEET 45
SHEET 48
359
360 AC.
14
18.75 Ac.
319
2,111,000
2,111,750
LINA STATE PLANE COORDINATE SYSTEM
CO., INC., GREENSBORO, N.C.
VEYS, INC. LOUISVILLE, KY.
MAY 1956

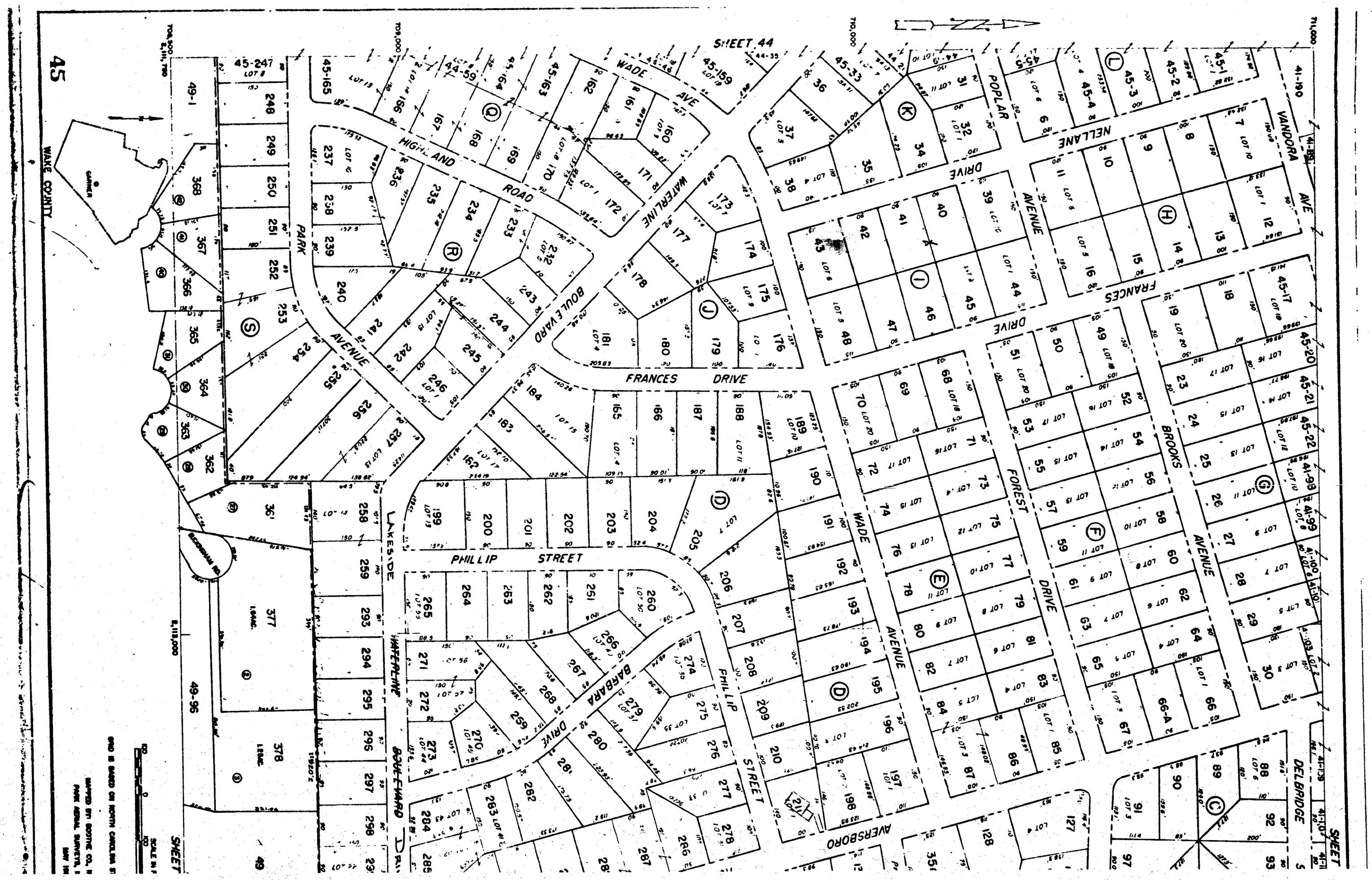
45
SHEET 44
WAKE COUNTY
HIGHLAND ROAD
WADE AVE
WATERLINE
BOULEVARD
PARK AVENUE
FRANCES DRIVE
POPLAR DRIVE
NELLANE
VANDORA AVE
FRANCES DRIVE
FOREST DRIVE
BROOKS AVENUE
WADE AVENUE
PHILLIP STREET
BARBARA DRIVE
LAKESIDE
AVERSBORO
DELBRIDGE
SHEET 5
GRID IS BASED ON NORTH CAROLINA ST
MAPPED BY: BOOTHE CO. N
PARK AERIAL SURVEYS, I
MAY 19

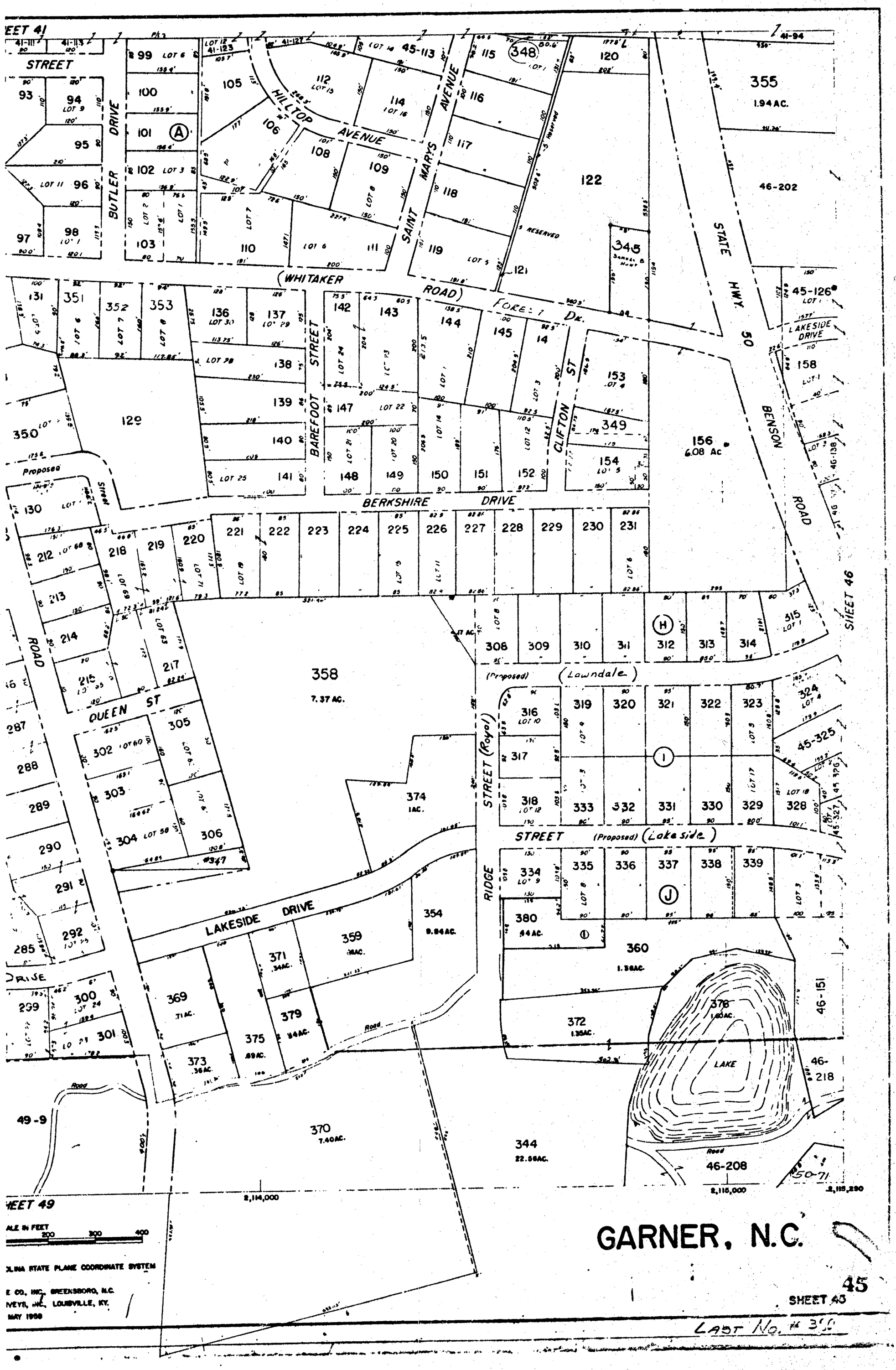
STREET
BUTLER DRIVE
HILLTOP AVENUE
SAINT MARYS AVENUE
(WHITAKER ROAD)
FOREST DR.
STATE HWY. 50
BENSON ROAD
BAREFOOT STREET
CLIFTON ST
BERKSHIRE DRIVE
QUEEN ST
LAKESIDE DRIVE
RIDGE STREET (Royal)
STREET (Proposed) (Lakeside)
(Proposed) (Lawndale)
LAKE
355
1.94 AC.
46-202
45-126
156
6.08 Ac
358
7.37 AC.
374
1 AC.
354
9.84 AC.
360
1.36 AC.
372
1.35 AC.
378
1.60 AC.
370
7.40 AC.
344
22.56 AC.
46-208
46-151
46-218
49-9
SHEET 46
SHEET 49
2,114,000
2,115,000
2,115,250
GARNER, N.C.
45
SHEET 43
LAST No. # 350