REDI
Real Estate Data, Inc.
®

Real Estate Atlas of Wake County, North Carolina

OVERALL TABLE OF CONTENTS

MAP VOLUME 2

	PAGE NUMBER
EXPLANATION SECTION	A
COUNTY INDEX MAP	B
FIRE DISTRICT MAP	C
COUNTY AERIAL/MAP VOLUME INDEX MAP WITH INDIVIDUAL PRICE LIST	D
SUBDIVISION INDEX	E
COUNTY MAPS	1

This book is the property of REAL ESTATE DATA, INC. and is distributed by REDI under a leasing arrangement requiring return to REDI upon termination of the lease. REDI reserves the right to reclaim this book if found in the possession of any firm or person where possession was obtained through any unauthorized source.

Copyright ©
All Rights Reserved

REDI
Real Estate Data, Inc.

Corporate Headquarters
2398 N.W. 119th St.
Miami, Florida 33167
305 - 685-5731

Explanation and Use Sheet for Wake County, North Carolina

CO. MAP 12

SAMPLE (PARTIAL) COUNTY INDEX MAP

County Map Number
Street Name
County Map Boundary
Township Name
City Name
Township Boundary

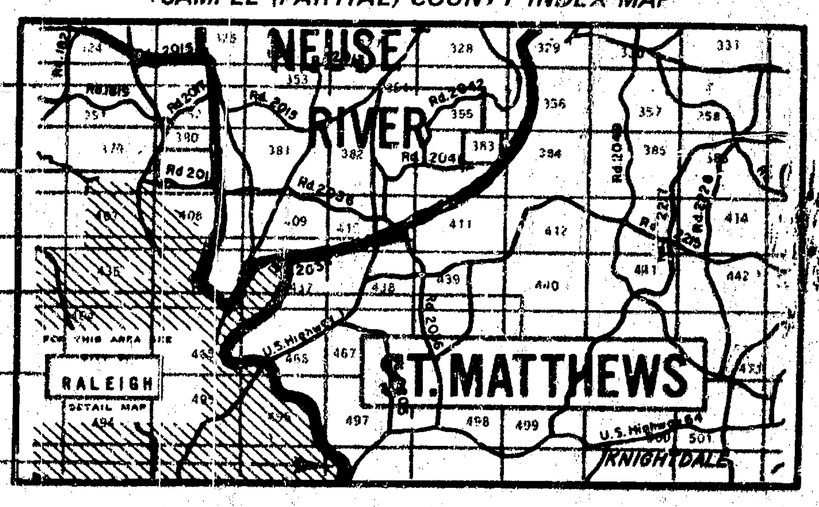

SAMPLE (PARTIAL) COUNTY TAX MAP

County Map Number
Acreage
Subdivision Lot Number
Lot Size
Street Name
Assessors Lot Number
Owners Name

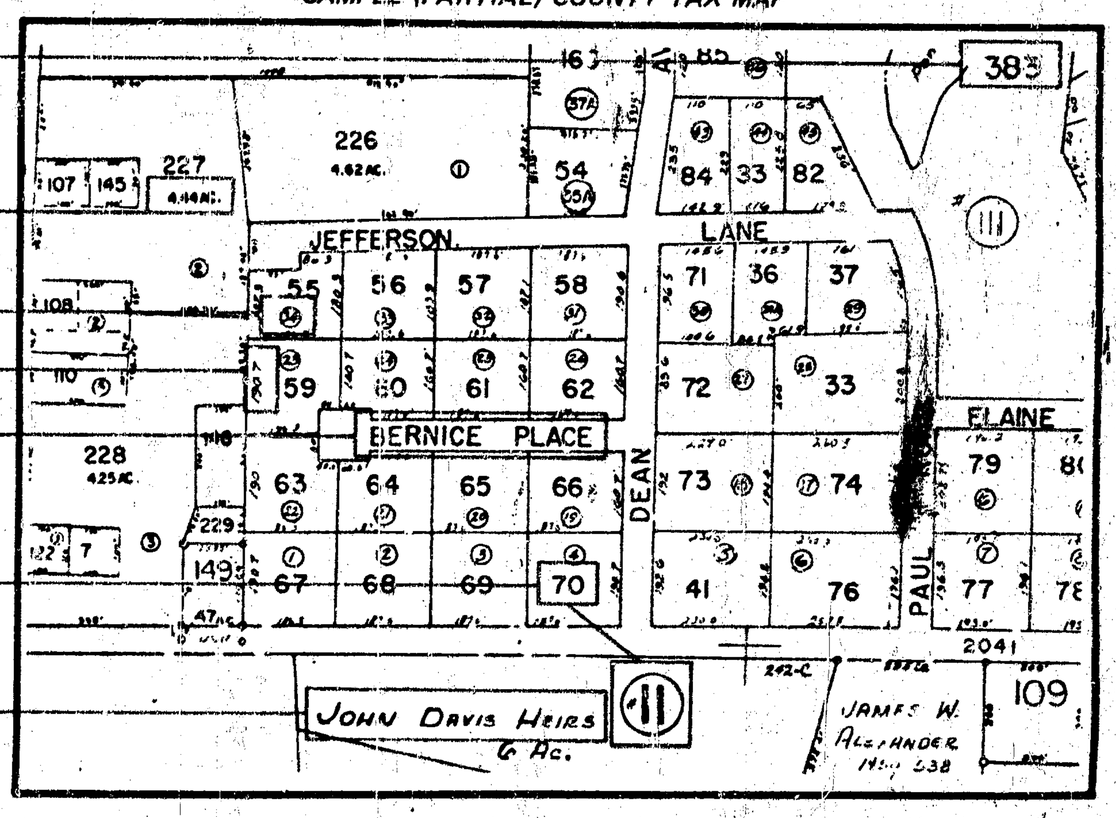

USE OF THE COUNTY MAP VOLUMES

1. LOCATE THE GENERAL AREA OF INTEREST ON THE COUNTY INDEX MAP, PAGE 'B', AND NOTE THE COUNTY MAP NUMBER.
2. COUNTY MAPS ARE ARRANGED IN NUMERICAL SEQUENCE BEGINNING ON PAGE '1' IN MAP VOLUME 2. IN THE PROPER VOLUME, FOLLOW SEQUENCE TO THE MAP NUMBER INDICATED.
3. LOCATE SPECIFIC PARCEL OF INTEREST AND NOTE THE COUNTY MAP NUMBER AND THE ASSESSORS LOT NUMBER.
4. TO LOCATE OWNERSHIP INFORMATION, REFER TO THE "USE OF THE COUNTY GEOGRAPHICAL OWNERSHIP SECTION" EXPLANATION.

SAMPLE SUBDIVISION INDEX
(Listed Alphabetically by Subdivision Name)

Subdivision Name
Township Name
City Map Number
County Map Number

~~MANOR RIDGE~~	SWIFT CREEK	723
MAPLEWOOD FOREST	ST MARYS	580
~~MAPLEWOOD FOREST~~	~~ST MARYS~~	~~607~~
MARCOM J L	~~CARY~~	430
~~MARCOM SALLY~~	SWIFT CREEK	574
MARKWOOD	MEREDITH	434
MARTIN E B SR	LITTLE RIVER	292
MARTIN HOMES	RALEIGH	549
~~MARTIN J B~~	~~RALEIGH~~	~~8- 474~~
MARTIN ROBERT L JR	RALEIGH	8- 12
MARTINDALE	BARTONS CREEK	241
MASTERTON DON ALAN	SWIFT CREEK	602
MAYNARD W C	ST MATTHEWS	581
MCCONNELL JR & JAMES M KINGSY	RALEIGH	431
MCCULLERS PINE	MIDDLE CREEK	745
~~MCCULLERS PINES~~	~~SWIFT CREEK~~	~~746~~
MCCULLERS PINES	SWIFT CREEK	766
MCCULLERS S M	MARKS CREEK	~~614~~

USE OF THE SUBDIVISION INDEX

(WHEN SUBDIVISION NAME IS KNOWN)

1. REFER TO THE SUBDIVISION INDEX BEGINNING ON PAGE 'E'.
2. FOLLOW ALPHABETICAL SEQUENCE TO SUBDIVISION NAME OF INTEREST AND NOTE EITHER THE COUNTY MAP NUMBER OR THE CITY ZONE MAP NUMBER.
3. TO LOCATE MAP ON WHICH THE SUBDIVISION IS SHOWN, REFER TO THE EXPLANATION FOR THE USE OF THE APPROPRIATE VOLUME.

This book is the property of REAL ESTATE DATA, INC. and is distributed by REDI under a leasing arrangement requiring return to REDI upon termination of the lease. REDI reserves the right to reclaim this book if found in the possession of any firm or person where possession was obtained through any unauthorized source.

A

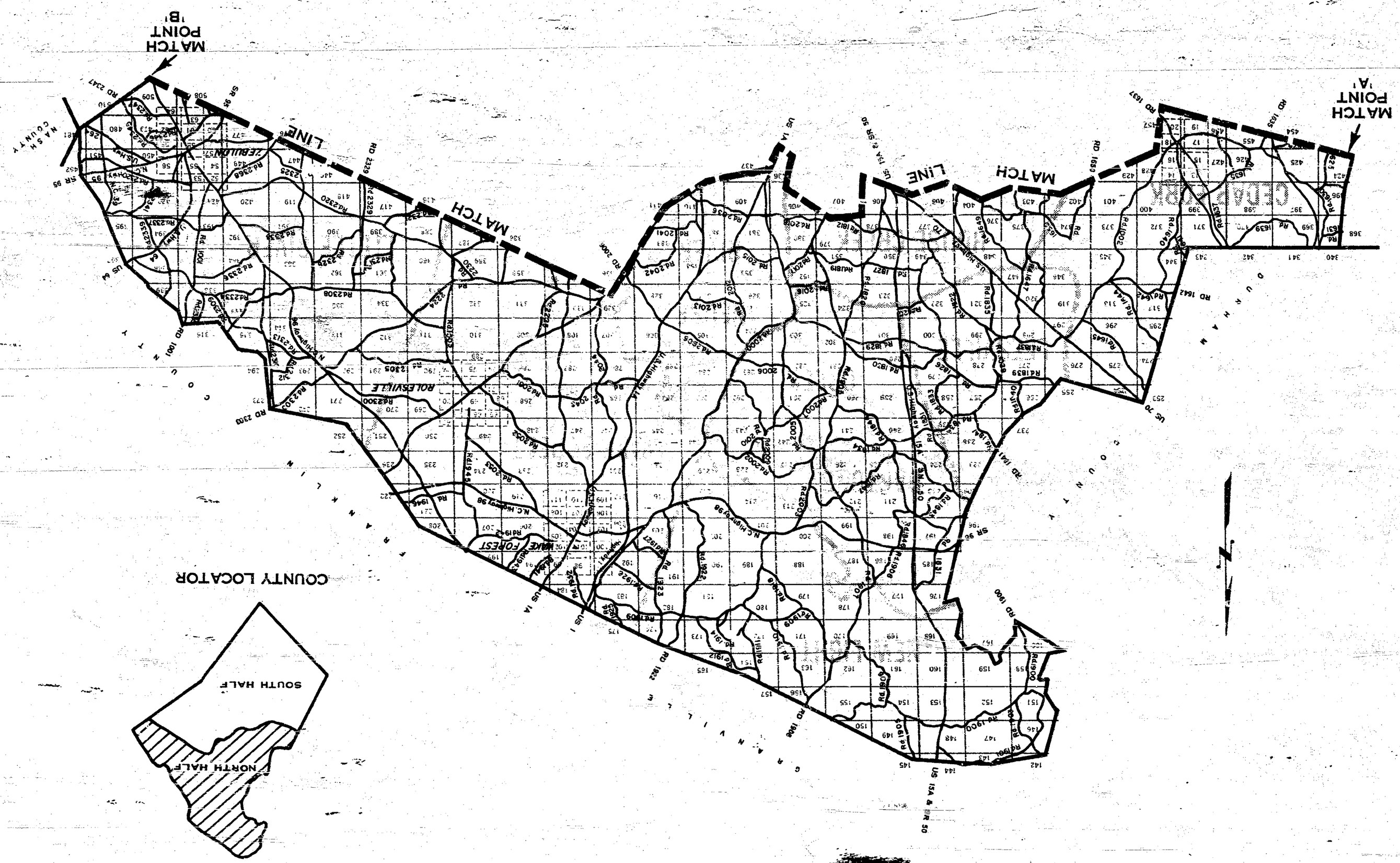

WAKE COUNTY, NORTH CAROLINA — 14

B

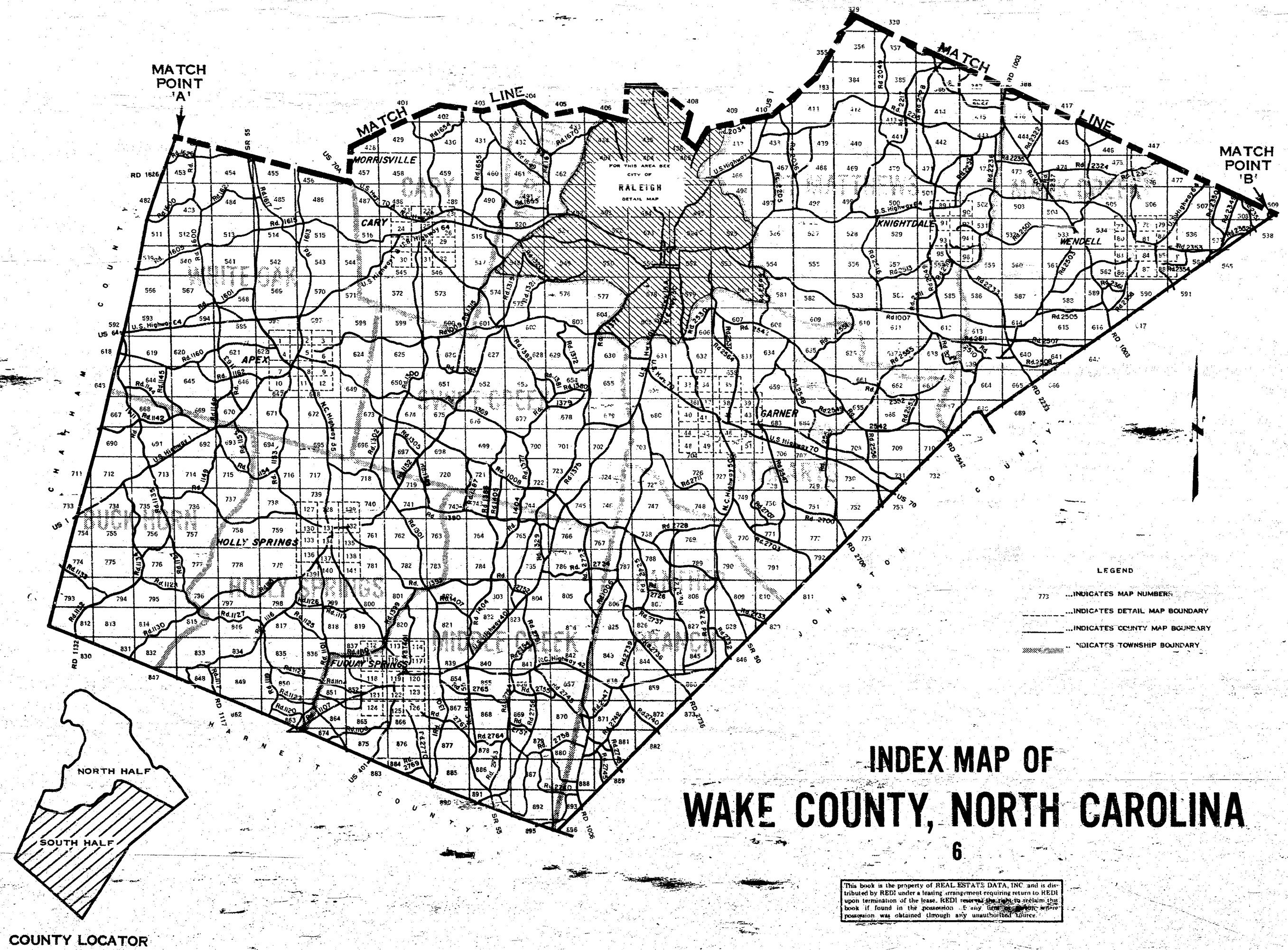

INDEX MAP OF
WAKE COUNTY, NORTH CAROLINA

6

This book is the property of REAL ESTATE DATA, INC and is distributed by REDI under a leasing arrangement requiring return to REDI upon termination of the lease. REDI reserves the right to reclaim this book if found in the possession of any firm or person where possession was obtained through any unauthorized source.

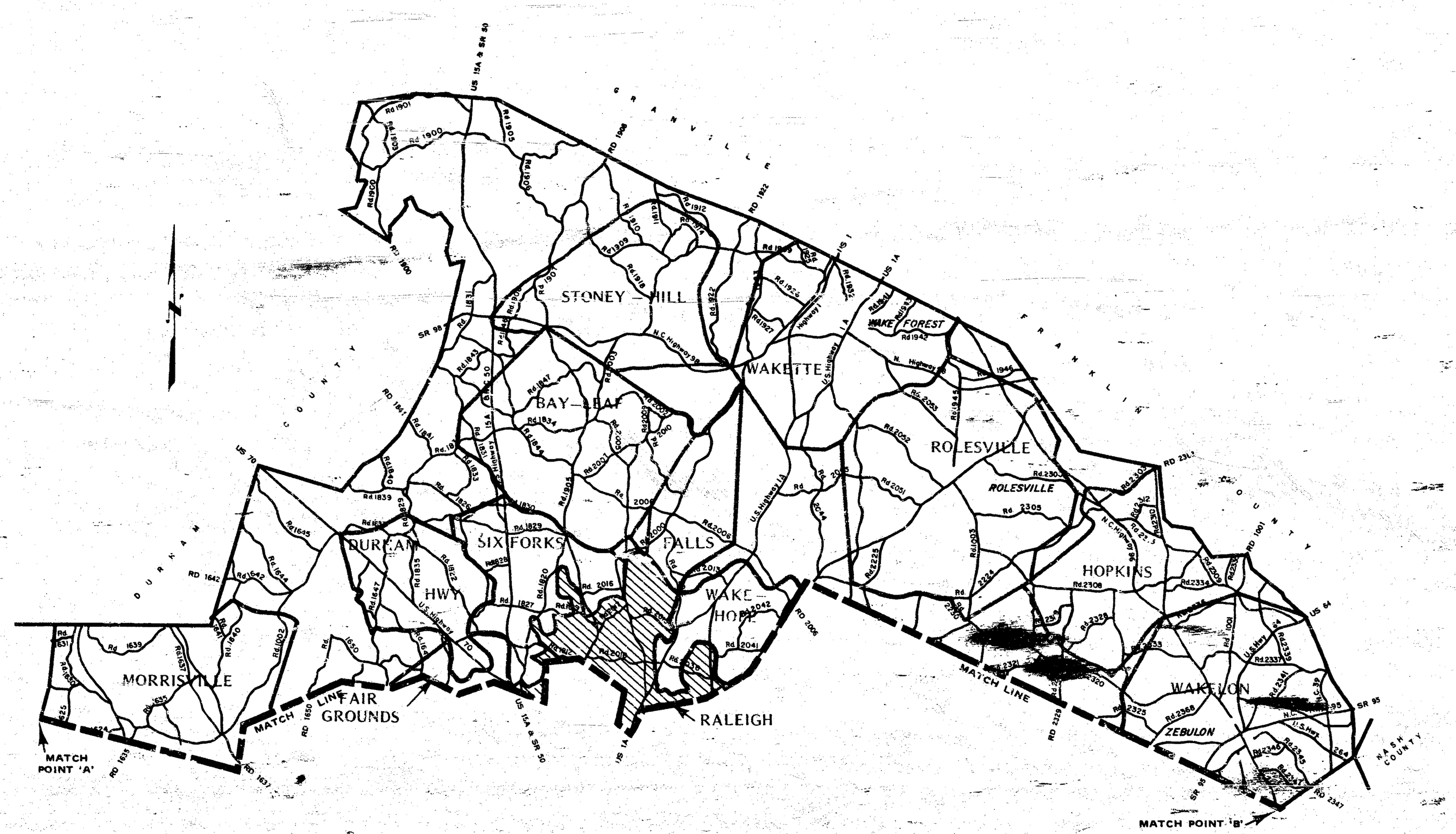

WAKE COUNTY, NORTH CAROLINA — 1

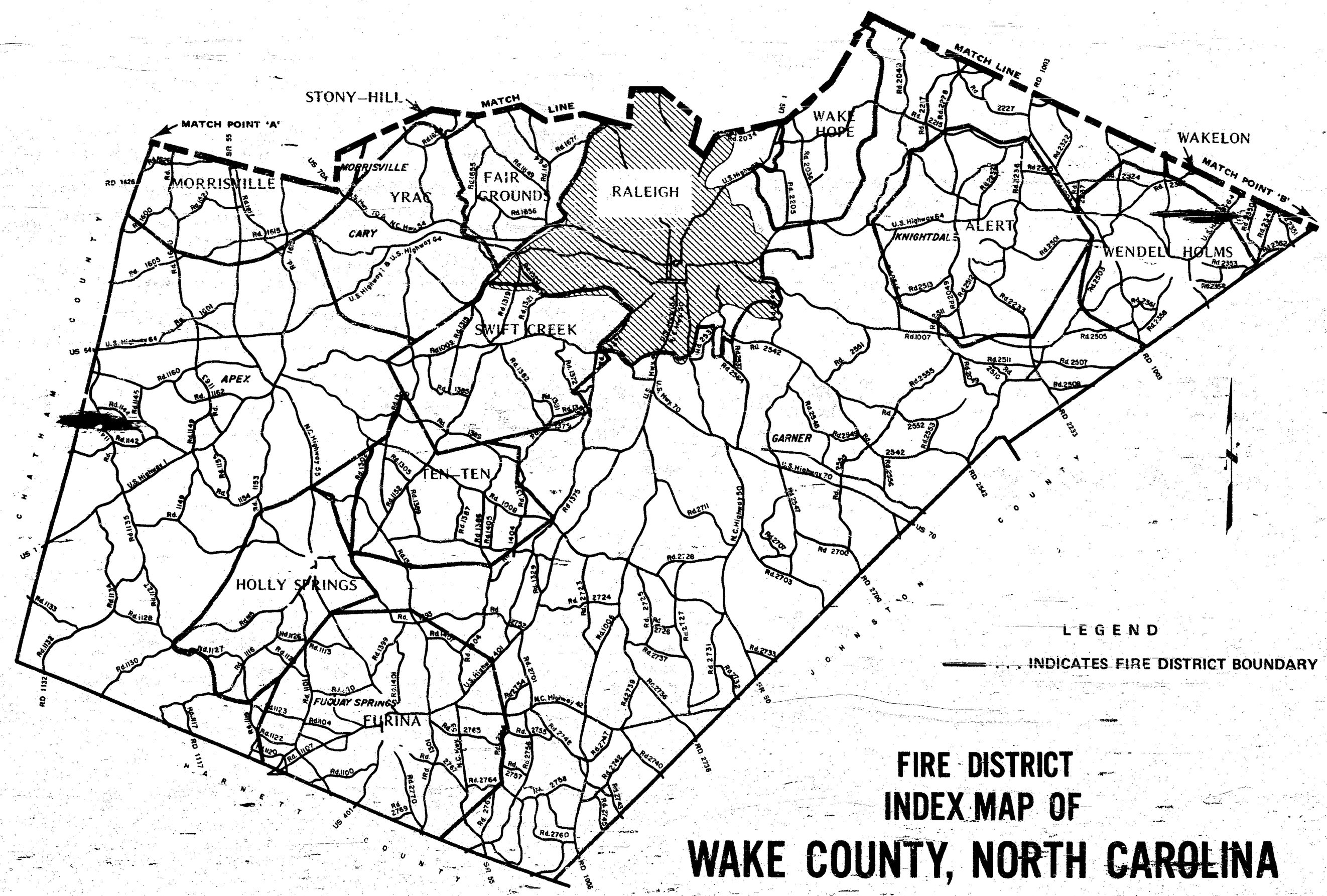

LEGEND

INDICATES FIRE DISTRICT BOUNDARY

FIRE DISTRICT INDEX MAP OF WAKE COUNTY, NORTH CAROLINA

This book is the property of REAL ESTATE DATA, INC. and is distributed by REDI under a leasing arrangement requiring return to REDI upon termination of the lease. REDI reserves the right to reclaim this book if found in the possession of any firm or person where possession was obtained through any unauthorized source.

ADDITIONAL COPIES OF THE AERIALS AND MAPS ARE AVAILABLE

CUSTOMER PRICE LIST
(Current aerial atlas customers only)

		REGULAR PAPER	PHOTO PAPER (GLOSSY)
INDIVIDUAL COPIES	AERIALS	$ 7.50	$10.00
	MAPS	$ 3.75	$ 5.00
EIGHT OR MORE INDIVIDUAL COPIES	AERIALS	$ 5.00	$ 7.00
	MAPS	$ 2.75	$ 3.50
ADDITIONAL COPIES SAME ITEM	AERIALS	$ 3.00	$ 4.00
	MAPS	$ 1.00	$ 2.00

$5.00 MINIMUM CHARGE ON EACH ORDER DOES NOT INCLUDE TAX, POSTAGE AND HANDLING. PLEASE ORDER THE MINIMUM AMOUNT IN MERCHANDISE OR THE ADDITIONAL CHARGE WILL BE ADDED.

NON CUSTOMER PRICE LIST

		REGULAR PAPER	PHOTO PAPER (GLOSSY)
INDIVIDUAL COPIES	AERIALS	$10.00	$20.00
	MAPS	$ 5.00	$10.00
EIGHT OR MORE INDIVIDUAL COPIES	AERIALS	$ 7.00	$14.00
	MAPS	$ 3.50	$ 7.00
ADDITIONAL COPIES SAME ITEM	AERIALS	$ 3.00	$ 4.00
	MAPS	$ 1.00	$ 2.00

$10.00 MINIMUM CHARGE ON EACH ORDER DOES NOT INCLUDE TAX, POSTAGE AND HANDLING. PLEASE ORDER THE MINIMUM AMOUNT IN MERCHANDISE OR THE ADDITIONAL CHARGE WILL BE ADDED.

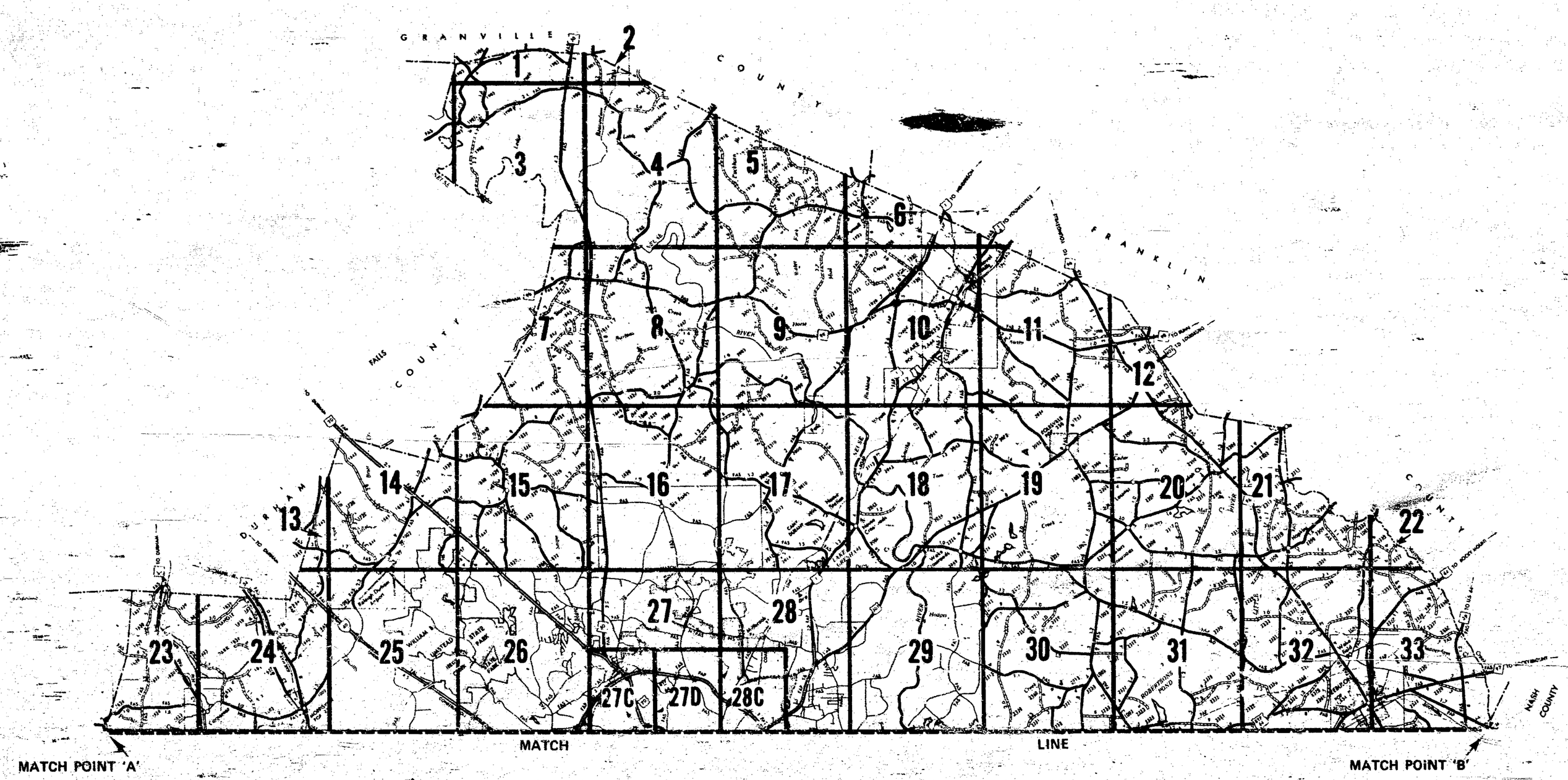

WAKE COUNTY, NORTH CAROLINA — CO. MAP

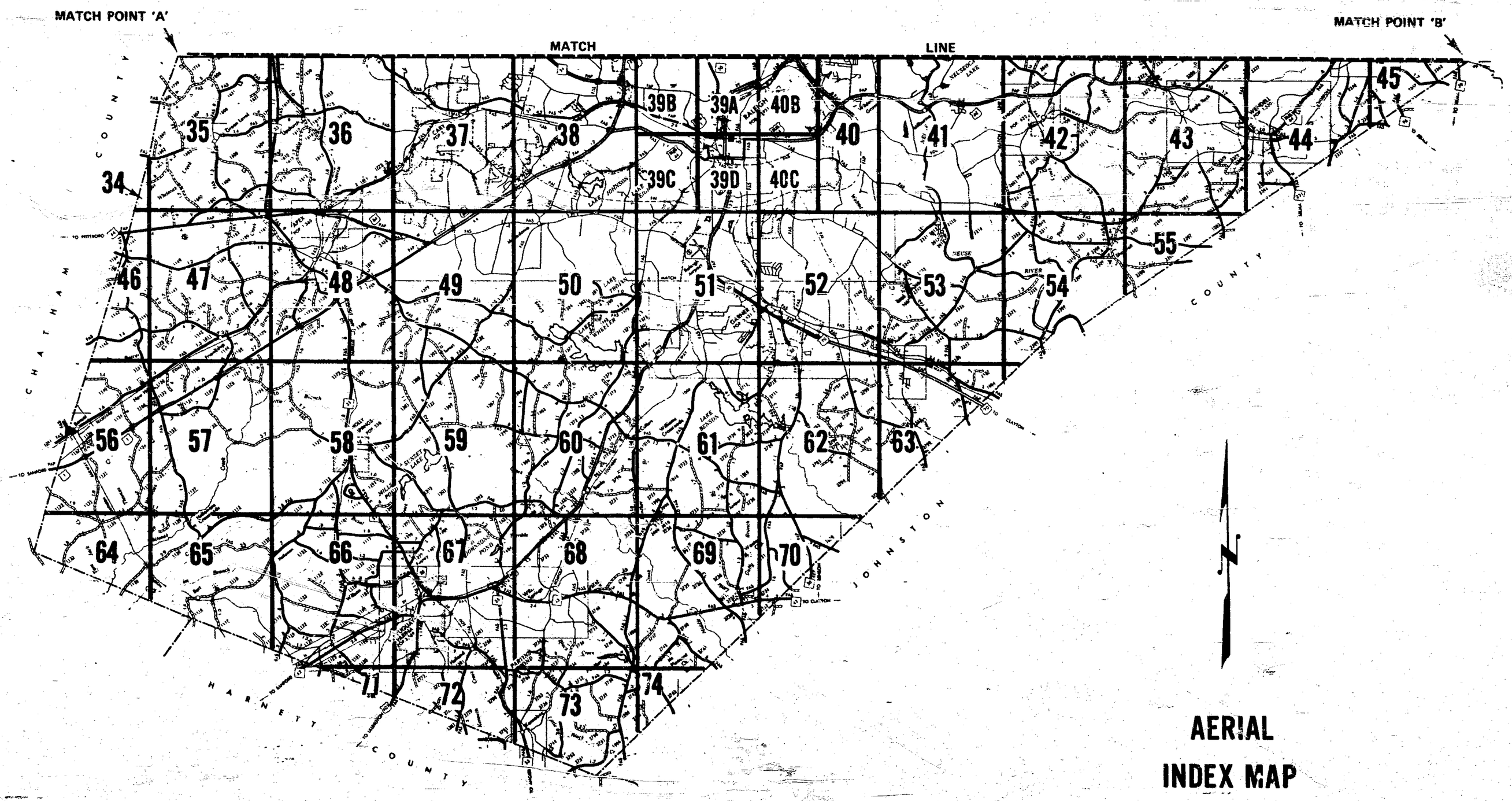

LEGEND

22 . . . INDICATES MAP PAGE NUMBER

____ . . . INDICATES MAP PAGE BOUNDARY

AERIAL INDEX MAP OF WAKE COUNTY NORTH CAROLINA

This book is the property of REAL ESTATE DATA, INC. and is distributed by REDI under a leasing arrangement requiring return to REDI upon termination of the lease. REDI reserves the right to reclaim this book if found in the possession of any firm or person where possession was obtained through any unauthorized source.

WAKE COUNTY, NORTH CAROLINA
COUNTY MAP VOLUME
SUBDIVISION INDEX

SUBDIVISION NAME	TOWNSHIP	MAP NUMBER
ADAMS HENRY R	CARY	24
ADAMS HERBERT LEE	SWIFT CREEK	702
ADAMS J R	NEUSE	437
ADAMS JOHN R	NEUSE	409
ADAMS JOHN R	NEUSE	437
ADAMS JOHN T	MIDDLE CREEK	116
ADAMS SINGLETON	RALEIGH	437
ADAMS T FLOYD	WHITE OAK	
ADCOCK L	MIDDLE CREEK	866
AETNA CONSTRUCTION CO	HOUSE CREEK	324
AETNA CONSTRUCTION CO	HOUSE CREEK	351
AHSLEY PARK	RALEIGH	379
AHSLEY PARK	RALEIGH	408
AIKEN PARKWAY	MIDDLE CREEK	120
AIR PARK	CEDAR FORK	319
AIR-PORT HEIGHTS	CEDAR FORK	297
ALANDA	HOUSE CREEK	347
ALDERMAN D B	MIDDLE CREEK	805
ALDRIGHT MARGARET C	ST MARYS	632
ALEXANDER JOHN M	RALEIGH	E- 16
ALEXANDER M A SR	ST MARYS	36
ALLEN B C	HOUSE CREEK	297
ALLEN BROTHERS	WHITE OAK	7
ALLEN C H	ST MARYS	36
ALLEN CALLIE	ST MARYS	36
ALLEN L D MRS	ST MATTHEWS	497
ALLEN L J	ST MATTHEWS	497
ALLEN MAMIE M	ST MATTHEWS	497
ALLEN ROBERT & JULIA	ST MARYS	657
ALLEN W P JR	NEUSE	327
ALLEN W RAYMOND	CARY	574
ALLENTOWN	NEUSE RIVER	306
ALPINE ESTATES	ST MARYS	684
ALPINE FOREST	BARTONS CREEK	241
ALS ACRES	WAKE FOREST	66
ALSTON SULA	WAKE FOREST	233
ALSTONBURG	WAKE FOREST	287
ALSTONLAND	WAKE FOREST	105
AMANDA DEVELOPMENT	RALEIGH	B- 69
AMBURN JOHN L	RALEIGH	466
AMERIKAN NATIONAL RED CROSS	RALEIGH	525
AMMONDALE	RALEIGH	351
AMMONDALE	RALEIGH	352
AMMONS J M	RALEIGH	463
AMMONS J M	RALEIGH	493
ANDERSON HEIGHTS	RALEIGH	F- 23
ANDERSON HEIGHTS	RALEIGH	F- 33
ANDERSON JOHN H	RALEIGH	F-ZONE
ANDREWS R B & L L	RALEIGH	F- 23
ANDREWS R B & L L	RALEIGH	F- 33
ANGLEVIEW ACRES	MARKS CREEK	590
ANGUS LTD	RALEIGH	297
ANNANDALE EAST	CARY	599
ANNANDALE EAST	CARY	625
APPELTON ACRES	CARY	458
APPLECROSS TOWNHOMES	CARY	571
APPLECROSS TOWNHOMES	WHITE OAK	571
APPOLLO HEIGHTS	RALEIGH	553
APPOLLO HEIGHTS	RALEIGH	580
APRIL COURT	ST MARYS	751
ARNOLD HILLS NORTH	BARTONS CREEK	211
ARNOLD ORIS	ST MATTHEWS	438
ARNOLD PEARL MRS & MISS & MISS MAE	ST MATTHEWS	438
ARNOLD-LOVE	RALEIGH	434
ARROWOD HILLS	SWIFT CREEK	673
ARROWOD HILLS	SWIFT CREEK	677
ARROWOOD HILLS	SWIFT CREEK	677
ASHBURN J E & MILDRED P	CARY	
ASHBURY PARK	RALEIGH	520
ASHBURY PARK	RALEIGH	548
ASHEBROOK	HOUSE CREEK	352
ASHEBROOK	HOUSE CREEK	380
ASHLEY HILLS	MARK CREEK	586
ASHLEY HILLS	MARKS CREEK	386
ASHTON HILLS	MIDDLE CREEK	866
ASHWORTH	CARY	31
ASHWORTH RALPH M	CARY	31
ATHENA WOODS	RALEIGH	548
ATKINS A R	RALEIGH	604
ATKINS E W		278
ATKINS LILLIE D	SWIFT CREEK	
ATLANTIC COASTLINE R R CO		
AUSTIN DEV CO	RALEIGH	409
AUSTIN HENRY DWIGHT	ST MARYS	50
AVERY DORMAN	ST MARYS	38
B & H ENTERPRIZES INC	RALEIGH	549
B & H ENTERPRIZES INC	RALEIGH	576
BAGWED E G	RALEIGH	
BAGWELL & MT VERNON PARK	MEREDITH	520
BAILEY BARLOW BERRY & SPIKES	LEESVILLE	277
BAILEY D T	MARKS CREEK	78
BAILEY D T	MARKS CREEK	79
BAILEY SARLOW BERRY & SPIKES	LEESVILLE	277
BAILEY SARLOW BERRY & SPIKES	LEESVILLE	278
BAINBRIDGE	ST MARYS	50
BAINBRIDGE	ST MARYS	51
BAINBRIDGE	ST MARYS	705
BAIRD WILLIE H	MIDDLE CREEK	878
BAKERS LANDING AT GREYSTONE	HOUSE CREEK	323
BAKERSFIELD	SWIFT CREEK	652
BALLENTINE C A	MIDDLE CREEK	802
BALLENTINE C A	MIDDLE CREEK	821
BANKS E B	MIDDLE CREEK	804
BANKS REALTY CO	ST MARYS	680
BARBER JOE W	RALEIGH	E- 26
BARBOUR SWADE	ST MARYS	731
BARBOUR SWADE E JR	ST MARYS	731
BARCLAY DOWNS	ST MATTHEWS	528
BARCLAY DOWNS	ST MATTHEWS	556
BAREFOOT A C	CARY	519
BAREFOOT A C	CARY	547
BAREFOOT SHELDON L	BARTONS CREEK	240
BARKLEY WILLIAM H	ST MARYS	606
BARRINGTON CLYDE	ST MATTHEWS	454
BARRINGTON CLYDE	ST MATTHEWS	610
BARRINGTON WOODS	BARTONS CREEK	303
BARROW J K	LITTLE RIVER	395
BARTZ ERVIN & WIFE	WAKE FOREST	307
BASHFORD J C	BARTONS CREEK	224
BASHFORD J C	LEESVILLE	224
BASHFORD J C	RALEIGH	C- 21
BASS CHARLES	WF	107
BATCHELOR M A & MABEL C	RALEIGH	326

SUBDIVISION NAME	TOWNSHIP	MAP NUMBER
BATTS J H	RALEIGH	604
BATTS NATHAN W	ST MATTHEWS	410
BAUGOM C D & WIFE	ST MATTHEWS	
BAYLEAF FOREST	BARTONS CREE	281
BAYLEAF RIDGE	BARTONS CREEK	212
BAYLEAF TRAIL	BARTONS CREEK	240
BAYLEAF-FALLS PARK	BARTONS CREEK	228
BAYTREE	BARTONS CREEK	260
BAYTREE	BARTONS CREEK	281
BEACHUM	ST MATTHEWS	561
BEACHWOOD PARK	ST MATTHEWS	610
BEACON LAKE	ST MATTHEWS	497
BEACON LAKE	ST MATTHEWS	526
BEARCLIFF	ST MARYS	45
BEARD SALLY	MIDDLE CREEK	741
BEARD SALLY	MIDDLE CREEK	763
BEARD VERONA BLALOCK MRS	MIDDLE CREEK	841
BEASLEY H N	HOLLY SPRINGS	695
BECKANA	RALEIGH	434
BEECHWOOD	HOUSE CREEK	406
BEECHWOOD	ST MATTHEWS	610
BELL VICTOR C JR	ST MARYS	704
BELL VICTOR C JR	ST MARYS	705
BELL VICTOR C JR	ST MARYS	748
BELLAIR SUB	ST MARYS	
BELLE MEADE	ST MARYS	677
BELLEVUE TERRACE	RALEIGH	435
BELMONT ESTATES	MIDDLE CREEK	765
BELVIDERE PARK	RALEIGH	G- 56
BELVIDERE TERRACE	MIDDLE CREEK	123
BENNETT JOHN G	SWIFT CREEK	604
BENSON CLIFTON L	RALEIGH	F- 1
BENSON WM	LEESVILLE	257
BENT CREEK	HOUSE CREEK	351
BENTLEY WOODS	NEUSE RIVER	355
BENTON W L	MIDDLE CREEK	804
BENTWINDS	MIDDLE CREEK	221
BENTWINDS	MIDDLE CREEK	802
BENTWINDS COMMUNITY	MIDDLE CREEK	802
BERKSHIRE DOWNS	NEUSE RIVER	328
BERKSHIRE DOWNS	NEUSE RIVER	355
BERRY EDWARD LEWIS & COIT RAY	BARTONS CREEK	211
BERRY ERNEST B	BARTONS CREEK	282
BERRY J A	CARY	487
BERRY INDUSTRIAL CENTER	RALEIGH	521
BETTS H F	HOLLY SPRINGS	
BILLINGS MRS C M	NEUSE RIVER	409
BILTMORE HILLS	RALEIGH	B- 51
BILTMORE HILLS	RALEIGH	B- 52
BIRCHWOOD HILLS	HOUSE CREEK	406
BIRCHWOOD HILLS EST	RALEIGH	406
BISHOP DAVID M	RALEIGH	436
BLACKBURN ROBERT C	CEDAR FORK	297
BLACKHORSE RUN	BARTONS CREEK	210
BLACKHORSE RUN	BARTONS CREEK	223
BLACKHORSE RUN	BARTONS CREEK	224
BLACKHORSE RUN	BARTONS CREEK	238
BLACKHORSE RUN	BARTONS CREEK	239
BLAIR HILLS	MARKS CREEK	589
BLAIR HILLS	MARKS CREEK	590
BLAKE PHILLIP W	RALEIGH	502
BLALOCK J W	MIDDLE CREEK	587
BLALOCK J W	MIDDLE CREEK	842
BLALOCK J W	PAN BR & MID CR	824
BLALOCK L W MRS	ST MARYS	680
BLALOCK N E	MIDDLE CREEK	324
BLENHEIM PLACE	RALEIGH	434
BLUE RIDGE ORCHARDS	MEREDITH	433
BLUE RIDGE VIEWS	RALEIGH	462
BLUEBERRY FOREST	MEREDITH	433
BLUERIDGE VILLAGE	RALEIGH	432
BLVD PARK		521
BOARD OF EDUCATION	RALEIGH	365
BOBBITT G E & ASSOCIATES	ST MARYS	36
BOLING & RAWLINGS PROP	BUCHHORN	
BOLING J K & J M FARLOW	ST MARYS	702
BOLOS GEORGE		
BOLTON LAND	RALEIGH	E- 10
BONNELL PATIO HOMES	CARY	572
BOSTIAN PROP	RALEIGH	463
BOULEVARD PARK	RALEIGH	521
BOWLING DONALD J	PANTHER BRANCH	844
BOWLING HEIGHTS	CARY	572
BRADSHAW CHARLES W	RALEIGH	A- 25
BRADDEN JAMES P & HILDA P	NEW LIGHT	148
BRANDON STATION	LEESVILLE	300
BRANDON STATION	LEESVILLE	301
BRANDYWINE	BARTONS CREEK	227
BRASWELL & WIFE	CARY	
BRAXTON VERNON W PROP OF	SWIFT CREEK	697
BRENTWOOD ADD	RALEIGH	437
BRENTWOOD ADDITIONS	ST MATTHEWS	437
BRENTWOOD EST	ST MATTHEWS	437
BRENTWOOD EST	ST MATTHEWS	466
BRENTWOOD ESTS	ST MATTHEWS	438
BRENTWOOD PARK SITE	RALEIGH	437
BRENTWOOD SQUARE		373
BRENTWOOD SQUARE		437
BRENTWOOD TODAY	RALEIGH	438
BRENTWOOD TODAY	ST MATTHEWS	438
BRENTWOOD VILLAS	ST MATTHEWS	438
BREWER ELLEN DOZIER	RALEIGH	F- 41
BRIARCLIFF	CARY	407
BRIARCLIFF	CARY	545
BRIARCLIFF	CARY	572
BRIARCLIFF APARTMENTS	CARY	572
BRIARWOOD	RALEIGH	378
BRIARWOOD II	RALEIGH	378
BRIARWOOD II	RALEIGH	379
BRIDGES CHARLOTTE	PANTHER BRANCH	805
BRIDGES OLEY	ST MATTHEWS	582
BRILAW HEIGHTS	NEUSE RIVER	410
BRINKLEY W W	NEW LIGHT	142
BRITT B B	PANTHER BRANCH	790
BRITT PEARL	PANTHER BRANCH	789
BROADEN JAMES P & HILDA P	NEW LIGHT	148
BROOKDALE EST	ST MATTHEWS	585
BROOKHAVEN	HOUSE CREEK	349
BROOKHAVEN	HOUSE CREEK	350
BROOKHAVEN	HOUSE CREEK	377
BROOKPARK	ST MARYS	45
BROOKRIDGE EST	SWIFT CREEK	651
BROOKS FRANCES	SWIFT CREEK	624

E

WAKE COUNTY, NORTH CAROLINA
COUNTY MAP VOLUME
SUBDIVISION INDEX

SUBDIVISION NAME	TOWNSHIP	MAP NUMBER
BROOKS LEAND	NEUSE RIVER	383
BROOKWOOD	ST MATTHEWS	467
BROOKWOOD	SWIFT CREEK	724
BROOKWOOD HOMES	NEUSE RIVER	325
BROWN PLACE	ST MATTHEWS	416
BROWNFIELD PATIO HOMES	CARY	572
BRYAN PAUL L	ST MARYS	770
BRYAN R J	ST MARYS	
BRYANT CORP	HOUSE CREEK	316
BUCK-MAR	RALEIGH	549
BUCK-MAR KENTWOOD	RALEIGH	549
BUCHANAN J H	BUCKHORN	734
BUCKINGHAM	SWIFT CREEK	624
BUCKINGHAM	WHITE OAK	623
BUCKINGHAM	WHITE OAK	624
BUD-EL ACRES	CARY	488
BULLEIGH	RALEIGH	G- 26
BUENA VISTA	ST MATTHEWS	581
BUFFALOE	ST MATTHEWS	438
BUFFALOE DR J S	ST MARYS	749
BUFFALOE JOHN JR & LACY	SWIFT CREEK	604
BUFFALOE LACY	SWIFT CREEK	654
BULLARD BERN F	RALEIGH	549
BULLARD BERN F	RALEIGH	550
BULLARD BERN OFFICE CTR	CARY	8
BULLARD BERN OFFICE CTR	CARY	519
BUNKER HILL	MIDDLE CREEK	804
BUNN LAKE	LITTLE RIVER	395
BUNN LAKE ESTS	LITTLE RIVER	395
BURCH	MEREDITH	433
BURLINGTON INDUSTRIES	WAKE FOREST	285
BURNETTE J A	MIDDLE CREEK	768
BURNSIDE	MIDDLE CREEK	764
BURNSIDE	MIDDLE CREEK	765
BURTROSE	CARY	30
BURTROSE	CARY	31
BURTROSE	CARY	545
BUTLER H BRUCE		45
BYRUM C C	WAKE FOREST	290
BYRUM E J	BARTONS CREEK	239
CABLE CARTER A & SALLIE J	BARTONS CREEK	246
CAIN B R	MEREDITH	520
CALENDER	NEUSE	410
CALFEE J F	CARY	32
CAMBRIDGE ONE & TWO	LEESVILLE	300
CAMBRIDGE WOODS OF KILDAIRE FARMS	CARY	572
CAMBRIDGE 3	LEESVILLE	300
CAMBRIDGE 4 & 5	LEESVILLE	300
CAMELOT	ST MARYS	729
CAMELOT	ST MARYS	730
CAMERON VILLAGE	RALEIGH	492
CAMERON VILLAGE CONDO	RALEIGH	D- 32
CAMERON VILLAGE CONDOS	RALEIGH	D- 20
CAMERON VILLAGE OFFICE PARK	RALEIGH	E- 3
CAMLEY HILLS	MEREDITH	433
CAMPBELL WARNER	MEREDITH	520
CANADERO	HOUSE CREEK	347
CANDLEWICK	MARKS CREEK	444
CANDLEWICK	MARKS CREEKS	444
CANNADY WILLIE & VIOLA	HOUSE CREEK	379
CANNON J M	BARTONS CREEK	283
CAPITAL CITY PLAZA INC	RALEIGH	465
CAPITAL INVESTMENT CO	NEUSE	437
CAPITAL REDEVELOPMENT AREA	RALEIGH	406
CARALEIGH	RALEIGH	B- 41
CARALEIGH	RALEIGH	C- 31
CARALEIGH	RALEIGH	C- 41
CARBON HILLS	HOUSE CREEK	406
CARDINAL HILLS	RALEIGH	548
CARDINAL HILLS	WAKE FOREST	108
CARDINAL HILLS	WAKE FOREST	111
CARDINAL PLAZA INC		520
CARLSWOOD FARM	LEESVILLE	278
CARLTON HEIGHTS	RALEIGH	521
CARMICHAEL CONDO	CARY	572
CARMICHAEL CONDOS	CARY	572
CAROLINA COUNTRY CLUB		E- 52
CAROLINA PINES	RALEIGH	604
CAROLINA PINES	RALEIGH	605
CAROLINA-BIBLICAL GARDENS INC	ST MARYS	633
CARR HILLS	CARY	27
CARRIAGE HILLS	MEREDITH	433
CARROLL DRIVE		F- 25
CARROLL FARM		743
CARTER E E	PANTHER BRANCH	747
CARY HEIGHTS	CARY	23
CASH FRED G	WHITE-OAK	9
CASSIDY	HOLLY SPRINGS	741
CASTLEBURY FRANK D	RALEIGH	520
CASTLEMILL	SWIFT CREEK	626
CASTLEREAGH	WHITE OAK	594
CASTLEREAGH	WHITE OAK	595
CASTLEWOOD	WHITE OAK	596
CATHOLIC ORPHANAGE OF N C INC	RALEIGH	
CAVANAUGH	CARY	545
CAVANAUGH GARDEN HOMES CONDOS	CARY	545
CAWINS INC	RALEIGH	G- 1
CEDAR CREEK	CARY	544
CEDAR CREEK	CARY	545
CEDAR HILL NORTH	SWIFT CREEK	380
CEDAR HILLS	NEUSE RIVER	408
CEDAR HILLS ESTATES & ASSN	RALEIGH	360
CEDAR VALLEY	CARY	490
CEDAR VALLEY	CARY	519
CEDAR VILLAGE	NEUSE RIVER	410
CEDARWOODS COUNTRY ESTS	RALEIGH	606
CENTRAL MACK SALES	HOUSE CREEK	
CEPHALONIA GARDENS	MEREDITH	433
CHAMBERS J L	ST MATTHEWS	497
CHAMBERS J R & W L ROBERTSON	HOUSE CREEK	376
CHAMBERS WARLICK INC	HOUSE CREEK	377
CHAPPELL S S	CARY	460
CHERI HEIGHTS	MIDDLE CREEK	765
CHARTER OAK	CARY	574
CHATEAU RIDGE	RALEIGH	463
CHATHAM WOODS	CARY	27
CHAVIS DELLA EVANS	LEESVILLE	322
CHESTNUT HILLS	RALEIGH	379
CHESTNUT HILLS	RALEIGH	407
CHICKEN FARMROAD	NEUSE	
CHOPLIN MARLIE L & THOMPSON V PATRI	MARKS CREEK	473
CHRISTIAN WM JR	HOUSE CREEK	
CHURCH HILL DOWNS	CARY	572

SUBDIVISION NAME	TOWNSHIP	MAP NUMBER
CHURCH HILL DOWNS	CARY	599
CHURCH OF JESUS CHRIST LATTER DY ST	RALEIGH	407
CJS INC	NEUSE	437
CLAIRMONT	HOLLY SPRINGS	849
CLARK G E	ST MARYS	707
CLAYTON CARLYLE & LOWELL W NIELSEN	SWIFT CREEK	603
CLAYTON CARLYLE W	SWIFT CREEK	603
CLAYTON G D	CARY	24
CLEMENTS HERBERT	MEREDITH	520
CLEMENTS HERBERT	MEREDITH	548
CLIFTON EARL	NEUSE RIVER	354
CLIFTON HILLS	LEESVILLE	322
CLOVERDALE	ST MARYS	632
CLOVERDALE	ST MARYS	633
CLOVERDALE	ST MARYS	657
CLOVERDALE	ST MARYS	658
COACHMANS TRAIL	BARTONS CREEK	241
COACHMANS TRAIL	BARTONS CREEK	242
COBLE JACKSON L & DOROTHY C	CARY	23
COCHRAN E T & EMMA R	RALEIGH	605
COCHRANE J H & OVERNITE TRANSFER	CEDAR FORKS	275
COCO COLA CO	RALEIGH	605
COGGINS CONST CO	RALEIGH	890
COGGINS J J	RALEIGH	[illegible] 60
COLEWOOD ACRES	ST MATTHEWS	497
COLEY FOREST	RALEIGH	[illegible] 36
COLEY LAKES	RALEIGH	463
COLEY-BROWN & ASSOCIATES	CARY	574
COLEY-FOREST NORTH	RALEIGH	434
COLEY-FOREST NORTH	RALEIGH	463
COLLEGE MANOR	RALEIGH	521
COLLEGE PARK	RALEIGH	G- 3
COLLEGE TERRACE	RALEIGH	550
COLLEGE VIEW	RALEIGH	549
COLLEGE VIEW	RALEIGH	550
COLLIER J R	ST MARYS	41
COLLINS MARY MRS	RALEIGH	G- 30
COLLINS T B	BUCKHORN	693
COLLINWOOD	RALEIGH	G- 36
COLON HEIGHTS	ST MARYS	35
COLON HEIGHTS	ST MARYS	658
COLONIAL HEIGHTS	SWIFT CR & ST M	630
COLONIAL HEIGHTS	SWIFT CREEK	702
COLONIAL OIL INDUSTRIES	RALEIGH	605
COLONIAL PIPELAND CO	WHITE OAK	649
COLONY TOWNHOUSES	RALEIGH	379
COLONY WOODS	HOUSE CREEK	380
CONCANNON TOWNHOMES	CARY	572
CONNELL RALPH E	CARY	546
CONNELL REALTY & MORTGAGE CO	HOUSE CREEK	377
CONYERS C R SR	WAKE FOREST	534
COOKE WALTER W	MEREDITH	762
COOPER GRACE O	BARTONS CREEK	283
COOPER PAUL B	CARY	490
COOPER PROP	CARY	519
COPELAND D S	WHITE-OAK	[illegible]
CORONADA VILLAGE	CARY	28
CORONADA VILLAGE	CARY	29
CORONADA VILLAGE	CARY	1
CORONADO VILLAGE	CARY	32
COTTEN JULIA W	CARY	29
COUNTRY CLUB ACRES	CEDAR FORK	16
COUNTRY CLUB ACRES	LITTLE RIVER	316
COUNTRY CLUB HILLS	LITTLE RIVER	338
COUNTRY CLUB VIEW EXTENSION	RALEIGH	434
COUNTRY FOREST	SWIFT CREEK	554
COUNTRY FOREST	SWIFT CREEK	627
COUNTRY LIFE ESTATES	HOUSE CREEK	628
COUNTRY PLACE A	WAKE FOREST	373
COUNTRY PLACE A	WAKE FOREST	246
COUNTRY RD PROP	NEW LIGHT	255
COUNTRY RD PROP	NEW LIGHT	171
COUNTRY ROAD PROPERTIES	NEW LIGHT	179
COUNTRY ROAD PROPERTIES	NEW LIGHT	171
COUNTRY SIDE ESTS	MIDDLE CREEK	179
COUNTRY SQUIRE ESTATES	ST MATTHEWS	765
COURTNEY PINES	CARY	558
COURTNEY PINES	CARY	545
COVES	CARY	572
COVES	CARY	573
COVES THE	CARY	573A
COWARD ALMETTA DEAN	NEUSE	573
COZART ACRES	MIDDLE CREEK	409
CRABTREE COMMERCIAL INC	RALEIGH	851
CRABTREE CREST APARTMENTS INC	RALEIGH	465
CRABTREE HEIGHTS	RALEIGH	465
CRABTREE VALLEY		F- 38
CRABTREE VALLEY SHOPPING CTR	MEREDITH	406
CRABTREE WOODS	RALEIGH	408
CRABTREE WOODS	MEREDITH	405
CRABTREE WOODS	MEREDITH	406
CRABTREE WOODS	MEREDITH	433
CREECH D M	MEREDITH	434
CREECH JUDSON	ST MARYS	35
CREEDMORE ROAD EXTENSION		407
CREEKSIDE	MEREDITH	406
CRESTVIEW	MIDDLE CREEK	786
CRESTVIEW	HOUSE CREEK	379
CRESTVIEW	SWIFT CREEK	745
CRESTWOOD	SWIFT CREEK	766
CRISP WILLIAM T	ST MATTHEWS	410
CROOM MILTON M	HOUSE CREEK	348
CROSIER S P	ST MATTHEWS	521
CROSS W E	CEDAR FORK	368
CROSSWINDS	ST MARYS	608
CROSSWINDS	BARTONS CREEK	301
CROWDER RALPH H	HOUSE CREEK	301
CROWN OAKS	WAKE FOREST	209
CROWN OAKS	BARTONS CREEK	324
CROWSDALE	HOUSE CREEK	324
CURRIN JOE B DR	SWIFT CREEK	698
CURTIS WAYLAND	MIDDLE CREEK	839
D & J INC	ST MATTHEWS	467
DACIAN VALLEY	MIDDLE CREEK	678
DAGWOOD ACRES	RALEIGH	B- 45
DAIRYLAND	WHITE OAK	4
DAIRYLAND	RALEIGH	E- 37
DALLAS ACRES	RALEIGH	E-177
DAMONT HILLS	PANTHER BRANCH	828
DAVIS ALLEN MISS	WHITE OAK	9
DAVIS E F MRS	NEW LIGHT	180
DAVIS PRESLEY E	CEDAR FORK	297
	ST MARYS	651

E. 1

WAKE COUNTY, NORTH CAROLINA
COUNTY MAP VOLUME
SUBDIVISION INDEX

SUBDIVISION NAME	TOWNSHIP	MAP NUMBER
DEAN CARL G	MARKS CREEK	81
DEAN MATTIE P	MIDDLE CREEK	868
DEBLYN PARK	HOUSE CREEK	377
DEBNAM W THURSTON JR	LITTLE RIVER	394
DEBRA FOREST	RALEIGH	463
DECK AIR PARK	WHITE OAK	593
DECK AIR PARK	WHITE OAK	619
DEEK HAVEN	RALEIGH	548
DEERFIELD	MARK CREEK	87
DEERFIELD	MARK CREEK	88
DEERFIELD PARK	SWIFT CREEK	721
DEERFIELD PARK	SWIFT CREEK	743
DEERFIELD SQUARE	BARTONS CREEK	325
DEERFIELD SQUARE	HOUSE CREEK	325
DEERFIELD SQUARE	NEUSE	325
DEERWOOD ESTATES	ST MARYS	47
DENNING NORRIS S	ST MARYS	33
DEVONWOOD	RALEIGH	548
DICKENS JAMES WILLIAM	RALEIGH	576
DIFFIE W E	WHITE OAK	594
DILLARD PROPERTY	SWIFT CREEK	602
DILLARD W T	HOUSE CREEK	347
DISNEY W H & WIFE	BARTONS CREEK	227
DIXIE CONSTRUCTION CO	RALEIGH	D- 39
DIXIE PIPELAND CO	WHITE OAK	672
DOGWOOD ESTATES	CARY	459
DOYLE LANDS	MEREDITH	462
DRESSER R L	NEUSE	
DRESSER R L	RALEIGH	
DREWERY HILLS	HOUSE CREEK	F- 48
DREWERY HILLS	HOUSE CREEK	F- 54
DREWRY HILLS	RALEIGH	435
DREWRY HILLS	RALEIGH	F- 54
DRIFTWOOD ESTATES	RALEIGH	521
DRUMMOND PLACE CONDOMINIUM	CARY	572
DRY M B	CARY	28
DUBLIN WOODS	CARY	459
DUBOIS DONALD L	RALEIGH	408
DUCKWOODS	RALEIGH	463
DUNCAN LAURA	WHITE OAK	598
DUNHAVEN	ST MARYS	748
DUNN DRANGE	HOUSE CREEK	397
DUPREE A C	SWIFT CREEK	604
DUPREE ACRES	ST MATTHEWS	
DUTCHMAN DOWNS	SWIFT CREEK	674
DUTCHMAN DOWNS	SWIFT CREEK	675
DYLAN COURT TOWNS	RALEIGH	E- 4
EAGLE POINT	HOUSE CREEK	351
EAGLE POINT	HOUSE CREEK	352
EAGLE ROCK	MARKS CREEK	533
EAST EDEN ROC	MIDDLE CREEK	785
EASTGATE I II & III	RALEIGH	408
EASTGATE SHOPPING CENTER		293
EASTGATE SHOPPING CENTER		436
EASTON ACRES	HOLLY SPRINGS	717
EASTON HARRISON	HOLLY SPRINGS	739
EASTWAY INVESTMENT CO INC	RALEIGH	465
EASTWOOD	ST MARYS	B- 46
EATMAN LILLIAN A	MEREDITH	461
ECHO HEIGHTS	ST MARYS	660
EDEN CROFT	MEREDITH	433
EDEN DRAFT	MEREDITH	433
EDEN FALLS	NEW LIGHT	180
EDEN FOREST	HOUSE CREEK	379
EDEN ROC	MIDDLE CREEK	785
EDENCROFT	RALEIGH	433
EDENCROFT	RALEIGH	434
EDGEBROOK	ST MARYS	44
EDGEBROOK	ST MARYS	48
EDGEMONT	MEREDITH	433
EDGEMONT	ST MATTHEWS	581
EDGEWATER PARK	PANTHER BRANCH	748
EDGEWATER PARK	PANTHER BRANCH	769
EDWARDS B A	HOUSE CREEK	377
EDWARDS J O	SWIFT CREEK	653
EDWARDS NELLIE P	ST MARYS	42
EDWARDS PLAZA INC	HOUSE CREEK	377
EDWARDS R J	BUCKHORN	757
EL CAMINO ACRES	ST MATTHEWS	557
ELLEDGE CLIFFORD & GLADYS PRINCE	SWIFT CREEK	620
ELLENDALE	ST MATTHEWS	584
EMERALD VILLAGE	ST MARYS	660
EMERSON LAWRENCE W JR	CARY	30
EMORY W O	HOUSE CREEK	
ENGLEWOOD FOREST	SWIFT CREEK	699
ERVIN COMPANY PROJECT	RALEIGH	408
ERVIN MILL	NEUSE	244
ESSEN JOHN R	RALEIGH	463
ESTATES BUILDING CO INC	RALEIGH	E- 15
ETHERIDGE CECIL	SWIFT CREEK	722
EURE THAD JR	NEUSE	355
EVANS CLYDE	CARY	488
EVANS LIZA	LEESVILLE	300
FAIRFAX HILLS	RALEIGH	380
FAIRFIELD	BUCKHORN	692
FAIRVIEW ACRES	RALEIGH	548
FAIRVIEW HILLS	MEREDITH	
FAIRVIEW HILLS	RALEIGH	548
FAIRVIEW MOBILE HOMES PARK	HOLLY SPRING	
FAIRVIEW WOODS	HOLLY SPRINGS	741
FAIRWAY ACRES	RALEIGH	548
FAIRWAY ACRES	RALEIGH	604
FAIRWAY NORTH	NEUSE	382
FAIRWAY NORTH	NEUSE	410
FAIRWAY NORTH	NEUSE RIVER	382
FAIRWAY NORTH	NEUSE RIVER	410
FAIRWAY RIDGE	RALEIGH	549
FAIRWAYS CONDO	NEUSE	410
FAISON ESTS	ST MATTHEWS	558
FALLS BAPTIST CHURCH	BARTONS CREEK	244
FALLS CHURCH	RALEIGH	380
FALLS CHURCH	RALEIGH	381
FALLS RUN	BARTONS CREEK	186
FALLS THE CONDOS	HOUSE CREEK	360
FARMDALE ACRES	ST MARYS	686
FARMER JESSIE PENNY	SWIFT CREEK	654
FARMERS MARKET		
FARMINGTON WOODS	CARY	573
FARMRIDGE	LEESVILLE	277
FARMRIDGE	LEESVILLE	278
FARMWOOD ACRES	LEESVILLE	238
FARRIOR HILLS	RALEIGH	407
FARRIOR HILLS	RALEIGH	408

SUBDIVISION NAME	TOWNSHIP	MAP NUMBER
FARRIOR HILLS	RALEIGH	435
FARRIOR HILLS	RALEIGH	436
FARRIOR JOHN A	BARTONS CREEK	281
FELDERVILLE	HOLLY SPRINGS	717
FERGERSON DAVID JR	CEDAR FORK	399
FERGUSON CLARA B MRS	NEUSE	381
FERNWOOD	LEESVILLE	299
FERRELL LIMA AGNES	MIDDLE CREEK	804
FERRELLS CHARLIE	CEDAR FORK	401
FERRELLS TRACT	RALEIGH	434
FIELDS GEORGE W & WIFE	BARTONS CREEK	324
FIELDSTONE PARK	SWIFT CREEK	652
FIELDSTREAM	HOUSE CREEK	350
FIELDSTREAM FARM	HOUSE CREEK	350
FIELDSTREAM FARM	HOUSE CREEK	378
FINLEY REALTY CO	RALEIGH	465
FIRESTONE FIRE & RUBBER CO	RALEIGH	A- 14
FIVE INC	CARY	571
FLEMING E O	MIDDLE CREEK	121
FLEMING E O	MIDDLE CREEK	582
FOOD WORLD ON US 1N		290
FOOD WORLD ON US 1N		466
FOREST ACRES	RALEIGH	F- 18
FOREST CREEK	SWIFT CREEK	678
FOREST DEBRA	RALEIGH	463
FOREST HILLS DEV	ST MARYS	40
FOREST LANDING	ST MARYS	727
FOREST RIDGE	NEUSE RIVER	437
FORREST HENRY H		581
FOWLER C L	ST MARYS	704
FOWLER M W & OTHERS	ST MARYS	704
FOX HOLLOW	RALEIGH	607
FOX HOLLOW	RALEIGH	633
FOX HOLLOW	ST MARYS	633
FOX RUN	BARTONS CREEK	259
FOX RUN	RALEIGH	381
FOXCRUFT	ST MATTHEWS	439
FOXCROFT	ST MATTHEWS	468
FOXCROFT	ST MATTHEWS	469
FOXFIRE	RALEIGH	607
FRANKLIN HEIGHTS	SWIFT CREEK	601
FRANKS SHERWOOD & DORIS H	WHITE OAK	543
FREEMAN ROBERT A EST	WAKE FOREST	107
FRYE H E	HOUSE CREEK	377
FUQUA IVAN H & WIFE	RALEIGH	605
FUQUAY J I JR	MIDDLE CREEK	804
FUQUAY VARINA DEV CORP		114
GARDEN ACRES	ST MARYS	608
GARNER CLYDE H	SWIFT CREEK	
GARNER TOWNS	ST MARYS	40
GARRETT JOHNNIE	NEW LIGHT	162
GATEWAY	ST MARYS	633
GATEWAY PLAZA	RALEIGH	496
GATEWOOD	ST MARYS	633
GATLING JOHN	RALEIGH	552
GAYLEE VILLAGE	MARKS CREEK	475
GENERAL AUTO LEASING INC	RALEIGH	465
GEORGETOWN NORTH CONDO	RALEIGH	436
GEORGETOWNE MANOR	ST MARYS	49
GETHSEMENE MEMORIAL GARDENS	LITTLE RIVER	477
GIBRALTOR CONST CO	RALEIGH	379
GIPSON JEFFERY DR	ST MARYS	633
GIRTON K A	RALEIGH	437
GLADYS KEITH	ST MATTHEWS	413
GLADYS KEITH	ST MATTHEWS	414
GLASCOCK ST DUPLEX	RALEIGH	525
GLEN EDEN	RALEIGH	E- 42
GLEN FOREST	HOUSE CREEK	377
GLEN FOREST	HOUSE CREEK	405
GLEN LAUREL	MEREDITH	
GLENDALE	MIDDLE CREEK	764
GLENDALE	MIDDLE CREEK	765
GLENDALE ACRES	SWIFT CREEK	
GLENN EARNESTINE MRS	SWIFT CREEK	603
GLENWOOD FOREST	CARY	546
GLENWOOD HILLS	RALEIGH	433
GLOSSON ESTATES	CARY	519
GOAD T G & YEARGAN	CEDAR FORK & LE	297
GOLDEN FOREST	ST MATTHEWS	582
GOLDSTON J D JR	BARTONS CREEK	212
GOOCH G P	CARY	574
GOOD HOPE BAPTIST CHURCH LD	MARKS CREEK	614
GOODE JAMES CRAWFORD & WIFE	ST MARYS	632
GOODSON A T	MARKS CREEK	664
GOODSON JOSEPH	MARKS CREEK	664
GOODWIN CEDRIC B	HOUSE CREEK	405
GOODWIN J H & R R BROWN	LEESVILLE	320
GOODWIN R D	WHITE OAK	619
GOODWIN W O	RALEIGH	D- 48
GOTTLISH GILBERT DR	ST MATTHEWS	385
GRACE BAPTIST CHURCH	ST MATTHEWS	554
GRALYN	LEESVILLE	278
GREEN ACRES	ST MARYS	33
GREEN IOLA B	NEUSE	410
GREEN KNOLL ACRES	MIDDLE CREEK	876
GREEN LINES	ST MATTHEWS	528
GREEN VALLEY	ST MARYS	608
GREENBRIER	ST MARYS	656
GREENBROOK EST	WAKE FOREST	359
GREENBROOK PARK	NEUSE RIVER	409
GREENCASTLE	NEUSE	409
GREENLAWN MEMORIAL GARDENS	HOLLY SPRINGS	819
GREENWAY ACRES ADD	NEUSE	309
GREENWILLOW	MARKS CREEK	81
GREENWOOD ACRES	CARY	573
GREENWOOD FARMS INC	ST MATTHEWS	410
GREENWOOD FOREST	CARY	546
GREENWOOD FOREST	CARY	573
GREYHOUND LINES INC	RALEIGH	A- 34
GRIMES JASPER C	WHITE OAK	542
GRIMES JASPER C	WHITE OAK	569
GRINER WILLIAM M	RALEIGH	G- 10
GROVE PARK APARTMENTS	RALEIGH	F- 37A
GULF OIL CORP	RALEIGH	540
HAITHCOCK FARMS	ST MATTHEWS	438
HALL BURNIE INC	RALEIGH	525
HAMILTON HEIGHTS	BARTONS CREEK	241
HAMILTON HEIGHTS	BARTONS CREEK	260
HAMMOCK C N	CEDAR FORK	399
HAMMOND LEIGH H & CYNTHIA	MEREDITH	433
HAMPTON HILL	RALEIGH	E- 38
HAMPTON OAKS	HOUSE CREEK	349
HANSON E M & WIFE	RALEIGH	

WAKE COUNTY, NORTH CAROLINA
COUNTY MAP VOLUME
SUBDIVISION INDEX

SUBDIVISION NAME	TOWNSHIP	MAP NUMBER
[illegible]	MIDDLE CREEK	764
[illegible]	CARY	545
[illegible] HEIGHTS	RALEIGH	67
[illegible] ISROY H REV	MARKS CREEK	590
[illegible] ILDA RAY DIV OF	MEREDITH	461
[illegible] ILDA RAY DIV OF	MEREDITH	462
[illegible] H F	BARTONS CREEK	227
[illegible] HERMAN	SWIFT CREEK	629
[illegible]INS HENRY N	ST MATTHEWS	438
[illegible] ELLIS	ST MARYS	42
[illegible]	CARY	467
[illegible]	LEESVILLE	299
[illegible] RIDGE	HOUSE CREEK	351
[illegible] HILL VILLAS	ST MARYS	704
[illegible]THER HILL VILLAS	ST MARYS	726
[illegible]THER HILLS	ST MARYS	45
[illegible]THER HILLS	ST MARYS	49
[illegible]THER HILLS	ST MARYS	704
[illegible]THER HILLS	ST MARYS	726
[illegible]THER RIDGE	ST MARYS	726
[illegible]MOOR	HOUSE CREEK	378
[illegible]RICKS	LITTLE RIVER	421
[illegible]RICKS CHESTER R PROP	WHITE OAK	512
[illegible]LER THURMAM B	LITTLE RIVER	57
[illegible] EST	WHITE OAK	673
[illegible] EST	WHITE OAK	696
HERITAGE HEIGHTS	RALEIGH	G- 67
HERITAGE POINT	BARTONS CREEK	260
HERITAGE POINT	BARTONS CREEK	301
HERITAGE SPRING ACRES	SWIFT CREEK	654
[illegible]FORD VILLAGE	RALEIGH	605
[illegible]STER J R DR	MARKS CREEK	83
[illegible]STER R A	ST MATTHEWS	469
[illegible]STER STEPHEN	ST MARYS	33
[illegible]AH	ST MARYS	730
HICKORY HILLS	RALEIGH	408
HICKORY MEADOWS	ST MATTHEWS	582
HICKORY RIDGE	CARY	574
HICKS CLYDE E	ST MARYS	751
HIDAWAY ACRES	NEW LIGHT	178
HIDDEN CREEK	SWIFT CREEK	603
HIDDEN VALLEY	HOUSE CREEK	350
HIGGINS	CARY	519
HIGH MEADOWS	CARY	572
HIGHLAND FOREST	RALEIGH	E- 39
HIGHLAND PARK	CARY	23
HIGHLAND PARK	NEW LIGHT	244
HIGHLANDS THE	CARY	571
HIGHLANDS THE	CARY	598
HIGHLANDS THE	WHITE OAK	571
HIGHLANDS THE	WHITE OAK	598
HIGHWAY EQUIPMENT CO	WHITE OAK	672
HIGHWOODS	ST MATTHEWS	466
HILL-TOP	ST MARYS	681
HILLANDALE	ST MARYS	705
HILLANDALE	ST MARYS	706
HILLANDALE	ST MARYS	727
HILLANDALE	ST MARYS	728
HILLBROOK	ST MARYS	44
HILLIARD	WHITE OAK	454
HILLIARD	WHITE OAK	484
HILLIARD W L	CARY	24
HILLIARD WALLACE	NEUSE	409
HILLIARD WALLACE	NEUSE RIVER	409
HILLSDALE FOREST	CARY	573
HILLSDALE FOREST	CARY	574
HILLSDALE FOREST ADDITION	CARY	573
HILLSIDE PARK	LEESVILLE	348
HILLSIDE PARK	MIDDLE CREEK	123
HILLSTEUM	HOUSE CREEK	378
HILLSDALE FOREST	CARY	574
HINTON	RALEIGH	549
HINTON S O	LITTLE RIVER	477
HOBBY J T & CLARENCE F JOHNSON	ST MATTHEWS	467
HOBBY J T & SON	HOUSE CREEK	350
HODGE B C MRS	ST MATTHEWS	94
HODGE CLEMON	LITTLE RIVER	55
HODGE ROBERT J	RALEIGH	B- 26
HOFFMAN EMIL D & MARIE F	ST MATTHEWS	556
HOLDEN HENRY JR	LITTLE RIVER	362
HOLDEN INA B MRS	NEUSE	306
HOLDER ZEB V	CEDAR FORK	297
HOLIDAY	ST MARYS	609
HOLLAND FANNIE A	WHITE OAK	645
HOLLAND J C	MIDDLE CREEK	
HOLLAND PARK	LEESVILLE	349
HOLLEMAN CARL PARTIN	HOLLY SPRINGS	738
HOLLY ACRES	HOLLY SPRINGS	735
HOLLY FOREST	NEW LIGHT	182
HOLLY FOREST	NEW LIGHT	183
HOLLY HEIGHTS	CARY	761
HOLLY HEIGHTS	HOLLY SPRINGS	137
HOLLY HILL	BUCKHORN	736
HOLLY HILL	BUCKHORN	737
HOLLY HILL	BUCKHORN	757
HOLLY HILL	BUCKHORN	758
HOLLY RIDGE	MIDDLE CREEK	855
HOLLYVIEW ESTATES	MARKS CREEK	84
HOLMAN PEARLIE	ST MARYS	46
HOME ACRES	RALEIGH	532
HOME GARDENS	WAKE FOREST	246
HOMEMONT	ST MARYS	630
HOMESTEAD	CARY	459
HONEYCUTT C F	BARTONS CREEK	325
HONEYCUTT HAYWOOD H JR & KENNEDY	ST MARYS	708
HONEYCUTT L H	NEUSE	328
HONEYCUTT W D	BARTONS CREEK	282
HOOD VALLEY	NEUSE	410
HOPEDALE	ST MARYS	44
HOPEDALE	ST MARYS	704
HORSE CREEK	WAKE FOREST	203
HORSESHOE BEND	WAKE FOREST	203
HORTON R S	MARKS CREEK	82
HOUSE E P MRS	LEESVILLE	322
HOUSE KENNETH C PROP OF	LEESVILLE	299
HOUSE KENNETH C PROP OF	LEESVILLE	321
HOUSING AUTHORITY OF RALEIGH	RALEIGH	D- 63
HOWARD TROY PROP	CEDAR FORK	456
HOWELL WALTER BRIAN & WIFE	BARTONS CREEK	283
HOWARD W R MR & MRS	CARY	546
HUDSON ACRES	BARTONS CREEK	260
HUDSON SEARS SAULS	PANTHER BRANCH	806
HUFFSTETLER DEL & WIFE	WAKE FOREST	203

SUBDIVISION NAME	TOWNSHIP	MAP NUMBER
HUFFSTETLER J FOSTER	ST MATTHEWS	500
HUMBLE OIL & REFINING CO	LEESVILLE	297
HUMPHRIES L J	PANTHER BRANCH	770
HUNTER ELIZABETH WOODS	BARTONS CREEK	280
HUNTER HILLS	LEESVILLE	223
HUNTER NANNIE	HOUSE CREEK	347
HUNTER NANNIE	HOUSE CREEK	350
HUNTERS CREEK WEST	RALEIGH	549
HUNTERS CREEK 2	RALEIGH	549
HUNTERS RIDGE ESTATES	SWIFT CREEK	676
HUNTERS RIDGE ESTS	SWIFT CREEK	676
HUNTINGTON ESTS	SWIFT CREEK	676
HUNTINGWOOD ESTS	SWIFT CREEK	676
IDLEWOOD VILLAGE	RALEIGH	633
IDLEWOOD VILLAGE	ST MARYS	632
ILLENE LISA	RALEIGH	465
IMPERIAL ESTATES	ST MARYS	684
INDIAN HILLS	RALEIGH	548
INDIAN TRAIL	WHITE OAK	3
INDIAN WELLS DEV	WHITE OAK	454
INDUSTRIAL	RALEIGH	578
INDUSTRIAL DEV CORP	WAKE FOREST	204
INVERRARY	NEUSE	326
INWOOD FOREST	SWIFT CREEK	
IRON GATE	CARY	26
IRON GATE	CARY	29
IRON GATE	WHITE OAK	671
IRON MOUNTAIN VIEW	NEW LIGHT	189
ISLES FOREST	RALEIGH	549
ISLES FOREST	RALEIGH	550
IVEY F N & DOROTHY	CARY	573
IVY MEADOWS	CARY	546
J K CONSTRUCTION	WAKE FOREST	105
JACKSON LEON R	ST MATTHEWS	612
JADE TREE	RALEIGH	353
JASON COURT	CARY	30
JASON COURT	CARY	545
JEFFERSON GARDENS APTS	RALEIGH	549
JENKINS AUBREY B SR	HOUSE CREEK	406
JOE LOUIS PARK	RALEIGH	B- 14
JOHNSON CLARENCE F	ST MATTHEWS	
JOHNSON GEORGE E	HOUSE CREEK	378
JOHNSON HUGH & R H WATKINS	BARTONS CREEK	226
JOHNSON JAMES D	ST MATTHEWS	428
JOHNSON JOE C	ST MATTHEWS	438
JOHNSON M DWIGHT	C FORK & W OAK	420
JOHNSON MARY G	RALEIGH	604
JOHNSON WILLIE	ST MARYS	45
JONES ARNETTA	WHITE OAK	7
JONES CAREY C MEMORIAL PARK INC	WHITE OAK	7
JONES IVAN D & WIFE	BARTONS CREEK	262
JONES JEFF	ST MATTHEWS	443
JONES POWELL	RALEIGH	36
JONES REID & CHAS JOHNSON	RALEIGH	F- 29
JONES RICHARD R	CEDAR FORK	344
JONES SEBY B	RALEIGH	465
JONES W BRYCE	CARY	547
JONES WALTER B	NEW LIGHT	187
JORDAN D L		436
JORDAN G H	CARY	24
JORDAN V THOMAS	MARKS CREEK	593
JOYNER W C	ST MARYS	755
JOYNER WILLIAM G	CEDAR FORK	426
JUNIPER AVE	WAKE FOREST	101
JUSTICE HEIGHTS	WHITE OAK	7
K & L REALTY	ST MARYS	606
KALAN SOL	RALEIGH	549
KALKHURST E DILLON	RALEIGH	G- 9
KEITH DIVISION OF		214
KEITH GLADYS	ST MATTHEWS	413
KEITH GLADYS	ST MATTHEWS	414
KELLY C L	ST MARYS	44
KELLY C L	ST MARYS	658
KELLY HEIGHTS	ST MATTHEWS	438
KELLY HEIGHTS	ST MATTHEWS	467
KELLY HENRY	ST MARYS	759
KENNEDY WILLIAM	SWIFT CREEK	575
KENSINGTON MEADOWS	MIDDLE CREEK	786
KENT HUNDRED	CARY	432
KENTWOOD	RALEIGH	549
KILARNEY WOODS	CARY	571
KILARNEY WOODS	WHITE OAK	571
KILDAIRE EXEC PK	CARY	572
KILDAIRE EXECUTIVE PARK	CARY	572
KILDAIRE FARMS	CARY	572
KILDAIRE FARMS	CARY	573
KILDAIRE FARMS	CARY	599
KILDAIRE FARMS INC	CARY	545
KING JAMES	CEDAR FORK	319
KING LAR	LEESVILLE	277
KING O R	CARY	490
KING R W	SWIFT CREEK	630
KING ROBERT O III PROP OF	LEESVILLE	299
KING WM E	LEESVILLE	297
KING-NORWOOD	MIDDLE CREEK	119
KINGS ROW	RALEIGH	549
KINGSBOROUGH	NEW LIGHT	188
KINGSBROOK ESTATE	CARY	490
KINGSLAND WOODS	LEESVILLE	321
KINGSLAND WOODS	LEESVILLE	322
KISTLER CLARK C	RALEIGH	E- 15
KNIGHT HENRY R	ST MATTHEWS	
KNIGHTDALE TOWN OF	ST MATTHEWS	530
KNOLLWOOD ESTATES	WHITE OAK	597
KNOTT JOE T	MARKS CREEK	503
KORNEGAY A G	SWIFT CREEK	697
KORNEGAY JOHN F	ST MARYS	606
LAKE ANN	HOUSE CREEK	347
LAKE ANNE	HOUSE CREEK	348
LAKE BOONE TRAIL EXT	RALEIGH	
LAKE FOREST		352
LAKE FOREST ESTATES	WAKE FOREST	184
LAKE RIDGE VILLAS CONDOS	NEUSE RIVER	410
LAKE SHORE	ST MARYS	726
LAKE WHEELER	SWIFT CREEK	700
LAKE WHEELER VILLAGE	SWIFT CREEK	677
LAKEMONT	RALEIGH	408
LAKEPARK	RALEIGH	350
LAKEPARK	RALEIGH	378
LAKEPARK	RALEIGH	379
LAKES APARTMENTS	HOUSE CREEK	352
LAKESIDE	SWIFT CREEK	602
LAKESIDE ESTATES	SWIFT CREEK	745

E 3

WAKE COUNTY, NORTH CAROLINA
COUNTY MAP VOLUME
SUBDIVISION INDEX

SUBDIVISION NAME	TOWNSHIP	MAP NUMBER
LAKESTONE	RALEIGH	436
LAKEVIEW	ST MARYS	45
LAKEWOOD	MARKS CREEK	85
LAKEWOOD	ST MARYS	725
LAKEWOOD EST	SWIFT CREEK	720
LAKKPARK	HOUSE CREEK	351
LAKKPARK	HOUSE CREEK	379
LAMBERT JAMES R	LITTLE RIVER	477
LAMBSHIRE DOWNS	HOUSE CREEK	378
LANCASTER LURERETTIA H EVANS	BARTONS CREEK	212
LANDFALL	HOUSE CREEK	347
LANDMARK PARK	ST MARYS	730
LANDMARK PK	ST MARYS	730
LANGSTON ETALS	ST MARYS	730
LASHLEY-AUSTIN	RALEIGH	554
LASHLEY-AUSTIN INC	HOUSE CREEK	406
LASHLEY-AUSTIN INC	ST MATTHEWS	466
LASSITER C J	RALEIGH	435
LASSITER ESTATE	BARTONS CREEK	302
LASSITER J W	WAKE FOREST	106
LASSITER MARY D	RALEIGH	B- 15
LAURDANE ESTATES	LEESVILLE	237
LAURDANE ESTATES	LEESVILLE	256
LAUREL HILLS	MEREDITH	405
LAUREL HILLS	MEREDITH	432
LAUREL HILLS	MEREDITH	433
LAWRENCE ETHEL F MRS	RALEIGH	604
LAWRENCE HILMOND	MIDDLE CREEK	119
LAWS GARRETT L	ST MARYS	43
LAYTON JOHN G	HOUSE CREEK	348
LEACH COLONEL	LITTLE RIVER	390
LEACH HERBERT	MIDDLE CREEK	887
LEE HERBERT B	MIDDLE CREEK	804
LEESVILLE FOREST	LEESVILLE	256
LEESVILLE FOREST	LEESVILLE	276
LEESVILLE FOREST	LEESVILLE	277
LEESVILLE INDUSTRIAL PARK	LEESVILLE	277
LEESVILLE INDUSTRIAL PARK	LEESVILLE	297
LEESVILLE INDUSTRIAL PARK	LEESVILLE	298
LEGEND HILLS DEV	ST MARYS	751
LESLIE & ATHENS TRACTS	HOLLY SPRINGS	717
LEVIN EUGENE M	RALEIGH	436
LEWTER W H	WHITE OAK	511
LILES L C DR	MARKS CREEK	82
LINCOLN HEIGHTS	MIDDLE CREEK	115
LINCOLN VILLAS	NEUSE RIVER	382
LINDSAY HEIGHTS 2 & LINDSAY HEIGHTS		118
LINDSEY HEIGHTS	MIDDLE CREEK	852
LINWOOD	CARY	467
LIONSWAY	RALEIGH	G- 67
LITCHFORD FOREST	NEUSE	353
LITCHFORD FOREST III	NEUSE	353
LITTLE CREEK HEIGHTS	PANTHER BRANCH	826
LITTLE CREEK HEIGHTS	PANTHER BRANCH	844
LITTLE CREEK HGTS	PANTHER BRANCH	826
LITTLE CREEK HGTS	PANTHER BRANCH	844
LITTLE H J		465
LLOYD WILLIAM L	ST MARYS	704
LLOYDS LITTLE ACRES	SWIFT CREEK	574
LOCHNAVEN	CARY	
LOCKWOOD	RALEIGH	G- 36
LOCKWOOD	RALEIGH	G- 40
LOCKWOOD	RALEIGH	G- 48
LOGAN ROBERT M & HELEN C	BARTONS CREEK	243
LONG ACRES	RALEIGH	B- 40
LONGVIEW GARDENS	RALEIGH	G- 5
LONGVIEW GARDENS	RALEIGH	G- 13
LONGVIEW GARDENS	RALEIGH	G- 19
LOOP RD	ST MATTHEWS	411
LOOP ROAD	NEUSE	411
LOST VALLEY	HOUSE CREEK	347
LOST VALLEY	HOUSE CREEK	348
LOST VALLEY	HOUSE CREEK	375
LOST VALLEY	HOUSE CREEK	376
LOWERY EMILY M	NEW LIGHT	214
LUMKIN RULE CO	WHITE OAK	643
LUMPKIN W L & J P		379
LYNN J J	HOUSE CREEK	350
LYNN WHITE DALE	LEESVILLE	276
LYNNHAVEN	SWIFT CREEK	698
LYNNHAVEN	SWIFT CREEK	699
LYNNHAVEN	SWIFT CREEK	721
LYNWOOD ESTATES	ST MATTHEWS	528
LYON EQUIPMENT CO	RALEIGH	
LYON PARK	MEREDITH	E- 60
M C-NORTH CAROLINA INC PROP OF	ST MARYS	49
MABRY SHAW	CARY	519
MACDONALD WOODS	CARY	573
MACDONALD WOODS	CARY	600
MACGREGOR DOWNS	CARY	598
MACGREGOR DOWNS	CARY	625
MACGREGOR DOWNS COUNTRY CLUB		3
MACGREGOR DOWNS COUNTRY CLUB		62
MACGREGOR DOWNS COUNTRY CLUB		599
MACGREGOR VILLAS	CARY	599
MACGREGOR VILLAS	CARY	625
MACGREGOR VILLAS (KELSO KNOLL)	CARY	599
MACGREGOR VILLAS KELSO KNOLLS	CARY	599
MACGREGOR VILLAS KELSO KNOLLS	SWIFT CREEK	599
MACNAIR JOAN MCINTYRE	SWIFT CREEK	602
MACNAIR JOAN MCINTYRE & D MASTERTON	SWIFT CREEK	602
MALONNA ACRES	RALEIGH	G- 39A
MALIBU VALLEY	ST MARYS	705
MALIBU VALLEY	ST MARYS	727
MALLINCKRODT CHEMICAL WORKS	NEUSE	306
MANCHESTER PARK	LEESVILLE	277
MANGUM W T	WAKE FOREST	231
MANGUM WAYBORN	SWIFT CREEK	724
MANN JOE S PROP	CARY	571
MANOR RIDGE	SWIFT CREEK	723
MAPLEWOOD	ST MATTHEWS	69
MAPLEWOOD	ST MATTHEWS	501
MAPLEWOOD FOREST	ST MARYS	580
MAPLEWOOD FOREST	ST MARYS	607
MARCOM J L	CARY	430
MARCOM SALLY	SWIFT CREEK	574
MARKWOOD	MEREDITH	434
MARTIN CARMEN E & LILLIAN N	CARY	
MARTIN E B SR	LITTLE RIVER	292
MARTIN HOMES	RALEIGH	549
MARTIN J D	RALEIGH	B- 47A
MARTIN ROBERT L JR	RALEIGH	B- 12
MARTINDALE	BARTONS CREEK	241

SUBDIVISION NAME	TOWNSHIP	MAP NUMBER
MASOTA	HOUSE CREEK	376
MASTERTON DON ALAN	SWIFT CREEK	602
MAURICE BRACKETT PINE HOLLOW GOLF	ST MARYS	731
MAYNARD L W	CARY	
MAYNARD S WYATT	CARY	
MAYNARD W A	CARY	
MAYNARD W C	ST MATTHEWS	581
MAYNARD WOODS	CARY	545
MCCONNELL JR & JAMES M KINGEY	RALEIGH	431
MCCULLERS PINE	MIDDLE CREEK	745
MCCULLERS PINES	SWIFT CREEK	745
MCCULLERS PINES	SWIFT CREEK	766
MCCULLERS S M	MARKS CREEK	614
MCDANIEL CLEM M & WIFE	BARTONS CREEK	243
MCFARLAND JAMES	LEESVILLE	298
MCGHEE ADA	WHITE OAK	454
MCLEOD J FRANK	ST MATTHEWS	556
MEADOW LAKE	MIDDLE CREEK	764
MEADOW WOOD	MIDDLE CREEK	854
MEADOWBROOK	MARK CREEK	83
MEADOWBROOK	MARKS CREEK	83
MEADOWBROOK	MARKS CREEK	84
MEADOWBROOK	MARKS CREEK	87
MEADOWBROOK	ST MARYS	772
MEADOWBROOK PARK	ST MARYS	750
MEADOWBROOK PARK	ST MARYS	751
MEADOWMONT	CARY	31
MEADOWSBROOK	ST MARYS	45
MEDFIELD ESTATES	CARY	489
MEDFIELD ESTATES	CARY	490
MEDFIELD ESTS	CARY	489
MEDFIELD ESTS	CARY	518
MEDFIELD RECREATION FACILITY	CARY	489
MEDLIN & TYSON	MEREDITH	520
MEDLIN C L	RALEIGH	548
MEDLIN R D	MARKS CREEK	84
MEDLIN W N JR	ST MARYS	730
MELANIE ACRES	ST MATTHEWS	556
MELANIE DALE	ST MATTHEWS	555
MELANIE DALE	ST MATTHEWS	556
MERCURY DIST	RALEIGH	
MEREDITH	RALEIGH	462
MEREDITH COLLEGE	MEREDITH	
MEREDITH TOWNES	RALEIGH	E- 65
MEREDITH TOWNES	RALEIGH	E- 66
MEREDITH TOWNES	RALEIGH	E- 70
MEREDITH TOWNS WOODS	RALEIGH	462
MEREDITH TOWNS WOODS	RALEIGH	E- 67
MEREDITH WOODS	RALEIGH	433
MEREDITH WOODS	RALEIGH	462
MEREDITH WOODS PROFESSIONAL BLDG	RALEIGH	462
MERRITT D U	HOUSE CREEK	462
MESSER J O	PANTHER BRANCH	860
METHOD	RALEIGH	521
METRO INDUSTRIAL PARK	LEESVILLE	298
MID-FIELD ESTATES	CARY	490
MILL CREEK	SWIFT CREEK	654
MILL CREEK	SWIFT CREEK	655
MILL CREEK WEST	SWIFT CREEK	654
MILL CREEK WEST	SWIFT CREEK	678
MILLBANK COURT APARTMENTS	RALEIGH	496
MILLBROOK EST	NEUSE	381
MILLBROOK PROFESSIONAL VILLAGE	NEUSE	381
MILLBROOK PROFESSIONAL VILLAGE	NEUSE	409
MILLBROOK VILLAGE CONDOS	NEUSE RIVER	410
MILLERS CREEK	MIDDLE CREEK	821
MILLERS CREEK	MIDDLE CREEK	839
MILLERS CREEK	MIDDLE CREEK	840
MILLS JOHN G JR	WAKE FOREST	204
MILLS WILLARD L	WHITE OAK	512
MIMS AMON	HOLLY SPRINGS	863
MINE VALLEY	BARTONS CREEK	324
MINE VALLEY	HOUSE CREEK	324
MINE VALLEY	RALEIGH	324
MINE VALLEY	RALEIGH	351
MINNIE FARM COUNTRY	MARKS CREEK	416
MINNIE FARM COUNTRY	MARKS CREEK	444
MITCHELL DIST CO INC	CARY	519
MITCHELLS RIDGE	WAKE FOREST	207
MITCHINER E H	ST MARYS	727
MOBILE HILLS ESTATES	ST MARYS	749
MODERN OIL COMPANY	RALEIGH	
MONTAGUE B GUTHRIE	ST MATTHEWS	439
MONTCLAIR	CARY	27
MONTCLAIR	RALEIGH	
MONTLAWN MEMORIAL PARK	ST MARYS	631
MOONEYHAM ANNIE LEE	RALEIGH	B- 14
MOORE EUNICE BALL MRS	ST MARYS	707
MORGAN SUDIE S	CARY	489
MORRIS B I & WIFE	WHITE OAK	569
MORRIS INDUST PK	ST MARYS	47
MORRIS INDUST PK	ST MARYS	706
MORRIS INDUSTRIAL PARK	ST MARYS	47
MORRIS INDUSTRIAL PARK	ST MARYS	706
MORRIS O B	RALEIGH	
MORRIS WEST	CEDAR FORK	426
MORRIS WEST	CEDAR FORK	427
MORRIS WEST	CEDAR FORK	455
MORRIS WEST	CEDAR FORK	456
MOSELEY JOHNIE	HOLLY SPRINGS	717
MOUNTAINBROOK	HOUSE CREEK	351
MUIRFIELD	BARTONS CREEK	304
MULLAN JOHN F	ST MARYS	661
MURRAY CHARLES C	SWIFT CREEK	602
MYATT REALITY CO	RALEIGH	A- 40
N C METHODIST CONFERENCE	RALEIGH	G- 41
N C OIL JOBBERS ASSOC	HOUSE CREEK	348
N C PRODUCTS CORP	SWIFT CREEK	630
N C STATE OF	RALEIGH	G- 16
NAZARETH	RALEIGH	C- 7
NEEDMORE	MIDDLE CREEK	802
NEUSE RIDGE	BARTONS CREEK	303
NEUSE RIVER EST	ST MATTHEWS	636
NEUSE RIVER WATER PLANT	BARTONS CREEK	283
NEUSE TRAIL	WAKE FOREST	329
NEUSE WOODS	ST MARYS	610
NEW CHARLESTON VILLAGE	RALEIGH	548
NEW HOPE ACRES	ST MATTHEWS	438
NEWTON-WORTH	SWIFT CREEK	575
NICHOLS R H	NEUSE	326
NICHOLS W W	NEUSE	326
NIPPER T G	BARTONS CREEK	258
NORTH BEND	RALEIGH	380

WAKE COUNTY, NORTH CAROLINA
COUNTY MAP VOLUME
SUBDIVISION INDEX

SUBDIVISION NAME	TOWNSHIP	MAP NUMBER
NORTH BEND INDUSTRIAL PARK	NEUSE	382
NORTH BEND INDUSTRIAL PARK	NEUSE	410
NORTH BEND OFFICE ASSOCIATES	HOUSE CREEK	380
NORTH BEND TOWNHOMES	HOUSE CREEK	380
NORTH BEND TOWNHOMES	RALEIGH	E- 74
NORTH BEND TOWNHOMES	RALEIGH	E- 75
NORTH BLVD INDUSTRIAL PARK	NEUSE	382
NORTH BOULEVARD APTS	NEUSE	410
NORTH FALLS	BARTONS CREEK	259
NORTH FALLS	NEUSE RIVER	383
NORTH FALLS	NEUSE RIVER	411
NORTH FALLS	ST MATTHEWS	383
NORTH FALLS	ST MATTHEWS	411
NORTH FOREST	LEESVILLE	321
NORTH FOREST	LEESVILLE	348
NORTH FOREST	LEESVILLE	349
NORTH GATE	MIDDLE CREEK	820
NORTH HAVEN	RALEIGH	351
NORTH HAVEN	RALEIGH	352
NORTH HILLS	RALEIGH	379
NORTH HILLS	RALEIGH	407
NORTH HILLS	RALEIGH	435
NORTH HILLS OFFICE CENTER	RALEIGH	436
NORTH PINES CONDOS	BARTONS CREEK	325
NORTH PINES CONDOS	NEUSE CREEK	325
NORTH RALEIGH INDUST DEV	NEUSE	409
NORTH RALEIGH INDUSTRIAL DEV	NEUSE	409
NORTH RIDGE	NEUSE	353
NORTH RIDGE	RALEIGH	325
NORTH RIDGE ADD-HAYMARKET VILL	RALEIGH	326
NORTH RIDGE COUNTRY CLUB		311
NORTH RIDGE COUNTRY CLUB		352
NORTH RIDGE VILLAS	NEUSE	353
NORTH RIDGE VILLAS	NEUSE	E- 83
NORTH RIDGE VILLAS	NEUSE	E- 90
NORTH RIDGE VILLAS	NEUSE RIVER	353
NORTH RIDGE-NEW MARKETWAY	RALEIGH	353
NORTH SHORE	NEUSE & RALEIGH	410
NORTH STATE TOBACCO CO INC	MIDDLE CREEK	119
NORTH TRAIL	HOUSE CREEK	352
NORTH TRAIL	HOUSE CREEK	380
NORTH VALLEY	HOUSE CREEK	349
NORTH VALLEY	HOUSE CREEK	350
NORTHBEND TOWNHOMES	HOUSE CREEK	380
NORTHBEND TOWNHOMES	HOUSE CREEK	E- 82
NORTHBEND TOWNHOMES	HOUSE CREEK	E- 84
NORTHBEND TOWNHOMES	HOUSE CREEK	E- 85
NORTHBEND TOWNHOMES	RALEIGH	E- 82
NORTHCLIFF	HOUSE CREEK	379
NORTHCLIFF	HOUSE CREEK	380
NORTHCLIFF VILLAGE	RALEIGH	E- 68
NORTHCLIFF VILLAGE	RALEIGH	E- 69
NORTHCLIFT	HOUSE CREEK	379
NORTHGLEN SUB	RALEIGH	
NORTHWOOD	RALEIGH	407
NORTHWOOD & NORTHWOOD ACRES		407
NORTHWOODS	CARY	22
NOTTINGHAM FOREST	PANTHER BRANCH	768
NOTTINGHAM FOREST	PANTHER BRANCH	769
NOTTINGHAM FOREST	PANTHER BRANCH	788
NOTTINGHAM FOREST	PANTHER BRANCH	789
NOWELL MARY A MRS EST	MARKS CREEK	83
NOWELL W M	CARY	519
NUTT W F	CEDAR FORKS	397
OAK CIRCLE	HOUSE CREEK	405
OAK FOREST EST	NEUSE	382
OAK HAVEN	ST MATTHEWS	497
OAK PARK	HOUSE CREEK	377
OAK VALLEY	RALEIGH	463
OAKDALE	MEREDITH	520
OAKLAND ACRES	RALEIGH	436
OAKLEY IRENE		367
OAKMONT	ST MATTHEWS	467
OAKMONT	ST MATTHEWS	468
OAKRIDGE VALLEY	SWIFT CREEK	724
OAKS OF AVENT FERRY CONDO	RALEIGH	575
OAKS OF AVENT FERRY CONDOS	SWIFT CREEK	575
OAKVIEW	HOLLY SPRINGS	130
OAKVIEW	NEUSE	
OAKVIEW	ST MARYS	437
OAKWOOD	WAKE FOREST	209
OAKWOOD ACRES	ST MATTHEWS	93
OAKWOOD ACRES	ST MATTHEWS	95
OAKWOOD HEIGHTS	CARY	24
OAKWOOD HEIGHTS	CARY	27
OAKWOOD HEIGHTS	CARY	517
OGBURN J C	PANTHER BRANCH	871
OGBURN J R & WIFE	LEESVLE & C FRK	297
OLD FARM	RALEIGH	547
OLD STAGE ESTS	RALEIGH	825
OLD STURBRIDGE VILLAGE	MIDDLE CREEK	743
OLD STURBRIDGE VILLAGE	SWIFT CREEK	743
OLIVER G C SR	SWIFT CREEK	628
ORCHARD KNOLL	SWIFT CREEK	698
ORCHARD KNOLL	SWIFT CREEK	720
OVERNITE TRANSP INC	CEDAR FORKS	275
OXFORD HEIGHTS	ST MARYS	44
OXFORD PARK	RALEIGH	F- 34
OXFORD SQUARE ASSOC	CARY	29
OXNARD THOMAS MRS	RALEIGH	F- 21
PADDOCK	LEESVILLE	223
PAGE PARK	CARY	28
PAGE-BOLING JESSUP INC	ST MARYS	656
PALMER MAVIS MILLER	ST MARYS	792
PALMS	RALEIGH	462
PANTHER RUN	PANTHER BRANCH	786
PANTHER RUN	PANTHER BRANCH	787
PARADISE ACRES	NEUSE RIVER	466
PARADISE ACRES	ST MATTHEWS	438
PARKER	MIDDLE CREEK	123
PARKER EDITH JUDD	MIDDLE CREEK	123
PARKER FRANK		605
PARKLAND	RALEIGH	605
PARKLAND EAST	RALEIGH	606
PARKLAND EAST	RALEIGH	632
PARKLAND WEST	RALEIGH	605
PARKS OF KILDAIRE	CARY	572
PARKVIEW TERRACE APTS	RALEIGH	549
PARTIN B F	ST MATTHEWS	527
PARTIN G B	ST MATTHEWS	498
PARTIN MANDA	MIDDLE CREEK	868
PASCHAL PAUL	WAKE FOREST	101
PATRICK EVELYN J & LESLIE BROWN	WHITE OAK	567

SUBDIVISION NAME	TOWNSHIP	MAP NUMBER
PAULOW ACRES	PANTHER BRANCH	
PAYLESS STATIONS INC	ST MATTHEWS	467
PEABODY E B	SWIFT CREEK	629
PEARCE DESSIE C	ST MARYS	35
PEARCE E O III	LEESVILLE	348
PEARTREE APARTMENTS	RALEIGH	524
PEBBLE BROOK	ST MATTHEWS	89
PEBBLE BROOK	ST MATTHEWS	90
PEBBLE BROOK	ST MATTHEWS	501
PEBBLE CREEK TOWNHOMES	CARY	572
PEBBLE CREEK TOWNHOMES	CARY	572A
PEBBLE CREEK WOODS	CARY	572
PECAN ACRES	ST MATTHEWS	438
PECAN TOWNES	NEUSE	381
PECAN TOWNES	NEUSE RIVER	381
PEDUE	ST MARYS	37
PENN-SHAW PINES	SWIFT CREEK	653
PENNY GARLAND K	PANTHER BRANCH	809
PENNY J GUY	ST MARYS	42
PENNY L L		578
PENNY RUSSELL C	SWIFT CREEK	654
PENNY RUSSELL C	SWIFT CREEK	655
PEPSI COLA BOTTLING CO	RALEIGH	466
PERRY A W HEIRS	LITTLE RIVER	363
PERRY DORSEY R	LITTLE RIVER	390
PERRY EARL T	ST MATTHEWS	467
PERRY GERTRUDE R	WHITE OAK	648
PERRY HAL C	LITTLE RIVER	
PERRY LONNIE L & DELMA H	CEDAR FORK	368
PERRY ROSCOE C	LITTLE RIVER	388
PETERSON PROPERTY	BARTONS CREEK	209
PETTY ANDREW J	CEDAR FORK	425
PHILBRICK AUGUSTA	HOUSE CREEK	408
PHILLIPS E E	CEDAR FORK	399
PICKWICK VILLAGE	HOUSE CREEK	349
PICKWICK VILLAGE	HOUSE CREEK	377
PICKWICK VILLAGE	LEESVILLE	49
PIEDMONT HEIGHTS	CEDAR FORK	275
PIEDMONT WOODYARDS	CEDAR FORKS	427
PIERCE J B	SWIFT CREEK	
PINDALE ACRES	SWIFT CREEK	702
PINE ACRES	WHITE OAK	454
PINE COUNTRY ESTATES	ST MATTHEWS	584
PINE COUNTRY ESTS	ST MATTHEWS	534
PINE FOREST	ST MATTHEWS	412
PINE GROVE	BARTONS CREEK	228
PINE GROVE	BARTONS CREEK	243
PINE HAVEN	RALEIGH	
PINE KNOLL VILLAGE	NEUSE RIVER	438
PINE MEADOW	MIDDLE CREEK	810
PINE OAKS	BUCKHORN	734
PINE RIDGE ESTATES	MIDDLE CREEK	851
PINE RIDGE ESTS	MIDDLE CREEK	
PINE RIDGE HOMES	RALEIGH	F- [illegible]
PINE RIDGE HOMES	RALEIGH	F- 28
PINE THE	SWIFT CREEK	654
PINE VALLEY	CARY	
PINECREST		436
PINECREST		437
PINECREST		[illegible]
PINECREST	NEUSE RIVER	426
PINEHURST PARK	ST MARYS	33
PINEVIEW ACRES	MIDDLE CREEK	793
PINEVIEW EST	SWIFT CREEK	679
PINEVIEW EST	WAKE FOREST	106
PINEVIEW EST	WAKE FOREST	109
PINEVIEW HILLS	RALEIGH	549
PINEVIEW HILLS	RALEIGH	576
PINEWOOD ACRES	WHITE OAK	3
PINEY GROVE-WILBON EST	MIDDLE CREEK	851
PINEY PLAINS	CARY	601
PINK ACRES	CARY	601
PIRATES COVE	CARY	573
PIZER EDWARD P	CARY	432
PLAINVIEW ACRES	BARTONS CREEK	260
PLANTATION EST	CARY	545
PLATEAU WOODS	RALEIGH	325
PLEASANT GROVES	MIDDLE CREEK	
PLEASANT RIDGE EST	RALEIGH	604
POE & SMITH	RALEIGH	526
POE CHARLES A	RALEIGH & ST MI	526
POE SMITH & MARTIN	RALEIGH	554
POLLARD W T	MIDDLE CREEK	842
PONDEROSA	LITTLE RIVER	418
POOLE ACRES	ST MARYS	660
POOLE ACRES	ST MARYS	661
POOLE BROTHERS BLDG		610
POOLE ELLA MAY WALKER	ST MARYS	707
POOLE INGRAM BRINKLEY & DIXON	NEUSE RIVER	437
POOLE LELAND H	ST MARYS	707
POOLE N W	ST MATTHEWS	528
POOLE W J	ST MARYS	660
POOLES ACRES	ST MARYS	
POPLAR SPRINGS CHURCH	ST MARYS	703
POWELL C D JR	WHITE OAK	646
POWELL CARY D SR	HOLLY SPRINGS	738
POWELL J DEWY & LUTHER M RAINES	WHITE OAK	648
PRESCOTT JOHN F	NEUSE	326
PRINCE MARYLAND	HOLLY SPRINGS	135
PRINCE ZADIE R	SWIFT CREEK	601
PRIVETTE AVON	LITTLE RIVER	
PRIVETTE AVON & L E LONG	LITTLE RIVER	59
PRIVETTE JUNE M & MARY C	WAKE FOREST	
PROFESSIONAL PLAZA OFFICE CONDOS	NEUSE RIVER	381
PUBLIC SERVICE CO OF N C	WHITE OAK	5
PULLEN PARK TERRACE	RALEIGH	550
PURLAND CORP	SWIFT CREEK	723
PURRINGTON A L JR & J K CULBERTSON	NEW LIGHT	160
PURSER EARLE P & NAOMI G	ST MARYS	656
PYLON COMM PK	RALEIGH	521
PYLON COMMERCIAL PARK	RALEIGH	521
QUAIL CORNERS	RALEIGH	408
QUAIL FOREST	NEUSE	381
QUAIL HOLLOW	RALEIGH	408
QUAIL MEADOWS	RALEIGH	380
QUAIL RIDGE	RALEIGH	381
QUAIL RIDGE APTS	RALEIGH	409
QUARRY HILLS	RALEIGH	B- 14
RAINBOW EST	CARY	26
RAINEY ANNIE PEARL	ST MATTHEWS	442
RAINTREE	NEUSE	303
RAINTREE	NEUSE	325
RALEIGH CATHOLIC HIGH SCHOOL		550

WAKE COUNTY, NORTH CAROLINA
COUNTY MAP VOLUME
SUBDIVISION INDEX

SUBDIVISION NAME	TOWNSHIP	MAP NUMBER
RALEIGH CITY OF PARK SITE	SWIFT CREEK	548
RALEIGH CITY OF PROP/HOUSING AUTH	RALEIGH	B- 2
RALEIGH CLUB APARTMENTS	RALEIGH	
RALEIGH COUNTRY CLUB		553
RALEIGH DEV CENTER INC	RALEIGH	
RALEIGH FARMERS MARKET INC		
RALEIGH GOLF ASSOC		630
RALEIGH GOLF ASSOC		647
RALEIGH MEMORIAL PARK	HOUSE CREEK	376
RALEIGH NORTH APT	RALEIGH	496
RALEIGH PAINT & WALLPAPER CO		G- 88
RALEIGH PUBLIC SCHOOLS	RALEIGH	408
RALEIGH SOUTHERN INDUST PK	ST MARYS	631
RALEIGH SOUTHERN INDUSTRIAL PARK	ST MARYS	631
RALEIGH VIEW	RALEIGH	630
RALEIGH-DURHAM AIRPORT	CEDAR FORKS	
RALINA	RALEIGH	E- 20
RAMBLEWOOD	WHITE OAK	597
RAMBLEWOOD APTS	RALEIGH	435
RANCH MOTEL INC	HOUSE CREEK	377
RANCHO VERDE	WHITE OAK	539
RAND L P MRS	PANTHER BRANCH	768
RAND W R	RALEIGH	
RANES ADA THOMPSON	RALEIGH	
RANGEWOOD	ST MARYS	680
RAVENS POINT	BARTONS CREEK	243
RAVENS POINT	BARTONS CREEK	262
RAVENWOOD	BARTONS CREEK	228
RAVENWOOD	BARTONS CREEK	243
RAWLS & PHILLIPS	ST MATTHEWS	581
RAY JIMMIE L	NEW LIGHT	
RAY LAIDE	ST MARYS	607
RAY MAMIE	MEREDITH	433
REALTY SCALES & INVESTMENT CO	ST MATTHEWS	528
REBEL ACRES	ST MATTHEWS	439
REID J R JR	SWIFT CREEK	655
RESTFUL PINES	ST MARYS	633
RESTLAWN MEMORY GARDENS INC	CEDAR FORK	276
REVAHOUSE ROBERT F	BARTONS CREEK	350
REYNOLDS TED R & ROBERT L FARMER	RALEIGH	A- 36
RHAMKATTE	RALEIGH	155
RHODES J A	PANTHER BRANCH	787
RHODES L J	MIDDLE CREEK	766
RHODES LOIS C	SWIFT CREEK	721
RICHARDSON H A & E W	MARKS CREEK	532
RICHARDSON RUBY S MRS	ST MARYS	34
RICHLAND EST	MEREDITH	432
RIDGE HAVEN	MARKS CREEK	444
RIDGE ROAD	RALEIGH	E- 9
RIDGECREST	RALEIGH	462
RIDGECREST	RALEIGH	E- 23
RIDGELOCH	HOUSE CREEK	378
RIDGELOCH TOWNEHOMES	HOUSE CREEK	378
RIDGELOCH TOWNEHOMES	HOUSE CREEK	E- 89
RIDGELOCH TOWNHOMES	HOUSE CREEK	378
RIDGELOCH TOWNHOMES	HOUSE CREEK	E- 86
RIDGELOCH TOWNHOMES	HOUSE CREEK	E- 87
RIDGELOCH TOWNHOMES	HOUSE CREEK	E- 88
RIDGELOCH TOWNHOMES	HOUSE CREEK	E- 89
RIDGEWOOD	RALEIGH	E- 8
RILEY HILL	LITTLE RIVER	362
RILEY HILL PONDEROSA		418
RIVER HILL	NEW LIGHT	
RIVERBIRCH TOWNSHIP	NEUSE RIVER	381
RIVERCREST EST	LITTLE RIVER	477
RIVERS DAVID PETE	RALEIGH	C- 36
RIVERVIEW ESTS	ST MATTHEWS	582
RIVERVIEW ESTS	ST MATTHEWS	583
ROANOKE PARK	RALEIGH	F- 13
ROBERTS CONST CO	RALEIGH	576
ROBERTS E T	NEW LIGHT	143
ROBERTS INDUST PK	ST MATTHEWS	527
ROBERTS INDUSTRIAL PARK	ST MATTHEWS	527
ROBERTS M C	ST MARYS	708
ROBIN HOOD FOREST	MARKS CREEK	503
ROBINSON G R	ST MARYS	633
ROBINWOOD	RALEIGH	605
ROCHELLE PROPERTY	NEW LIGHT	178
ROCHESTER HEIGHTS	RALEIGH	B- 50
ROCHESTER HEIGHTS	RALEIGH	B- 53
ROCKVIEW	ST MARYS	607
ROCKWELL MFG CO		578
ROCKWOOD ACRES		404
ROGERS JAMES R DR		43
ROGERS R L	WAKE FOREST	69
ROLLING ACRES	SWIFT CREEK	677
ROLLING HILLS EST	PANTHER BRANCH	747
ROLLINGWOOD	RALEIGH	525
ROLLINGWOOD ESTATES	MIDDLE CREEK	765
ROSE GARDEN	WHITE OAK	11
ROSEMONT GARDENS	RALEIGH	B- 43
ROTHGEB	RALEIGH	F- 43
ROUNDTREE	LEESVILLE	278
ROYAL ACRES	ST MARYS	635
ROYAL HILL GARDEN APTS		
ROYLENE ACRES	RALEIGH	547
RURAL PLUMING & HEATING INC	RALEIGH	548
RUSSELL HILLS	CARY	27
RUSSELL HILLS	CARY	30
RUSSELL HILLS	CARY	546
RUSSELL O PENNY	SWIFT CREEK	654
RUSSELL O PENNY	SWIFT CREEK	655
SAGEWOOD	HOUSE CREEK	325
SALLY B BEARD	MIDDLE CREEK	742
SALLY B BEARD	MIDDLE CREEK	763
SAN SOUSI APARTMENTS	RALEIGH	436
SAN SOUSI APTS	RALEIGH	337
SAN SOUSI APTS	RALEIGH	436
SANDERS INVESTMENT CO	RALEIGH	G- 15
SANDERSON HIGH SCHOOL	RALEIGH	
SANDERSON LULA NICHOLS	NEUSE RIVER	326
SANDHURST	BARTONS CREEK	260
SANDY CHASE	LEESVILLE	360
SANDY CHASE	LEESVILLE	322
SANDY CREEK CONDOMINIUM	BARTONS CREEK	324
SANDY CREEK CONDOS	BARTONS CREEK	324
SANDY CREEK CONDOS	HOUSE CREEK	324
SANDY LAND VILLAGE	HOUSE CREEK	322
SANDY LAND VILLAGE	LEESVILLE	297
SANS FAMILLE	MEREDITH	433
SANS FAMILLE	MEREDITH	462
SANS FAMILLE	RALEIGH	433
SANS FAMILLE	RALEIGH	462

SUBDIVISION NAME	TOWNSHIP	MAP NUMBER
SAPONI HILLS	WHITE OAK	718
SAULS E P	PANTHER BRANCH	827
SAULS E P	PANTHER BRANCH	845
SAVON HEIGHTS	CARY	30
SCARSDALE	RALEIGH	379
SCARSDALE INVESTMENT CORP	NEUSE	244
SCHAUB EDITH	WHITE OAK	5
SCHAUB MARY E	WHITE OAK	2
SCHAUB MARY E	WHITE OAK	5
SCHOOL	MIDDLE CREEK	115
SCHOOL ACRES	ST MARYS	34
SCHOOL ACRES	ST MARYS	35
SCHOOL ACRES	ST MARYS	37
SCHOOL ACRES	ST MARYS	38
SCHOOL ACRES	ST MARYS	658
SCUGGINS J E	CEDAR FORK	17
SCOTT ANNIE L	BARTONS CREEK	225
SCOTT FARMS	WHITE OAK	568
SCOTTISH HILLS	CARY	571
SCOTTISH HILLS	CARY	572
SEABOARD COAST LINE RR C	RALEIGH	437
SEABOARD INDUSTRIAL PARK	RALEIGH	437
SEARS PLANTATION	BUCKHORN	691
SEAWELL	ST MATTHEWS	498
SEAWELL LULA MAE	ST MARYS	39
SEAWELL LYNN	ST MATTHEWS	498
SENDERO	HOUSE CREEK	376
SENDERS	HOUSE CREEK	376
SENTER ROY P	MIDDLE CREEK	745
SENTER S	MIDDLE CREEK	123
SEVERE R D PROP	LEESVILLE	257
SEVERE R D PROP	LEESVILLE	278
SEXTON LENA	MIDDLE CREEK	839
SEXTON M J	LITTLE RIVER	57
SEYMOUR S W & A T	WHITE OAK	596
SHAMROCK MEADOWS	NEUSE	410
SHAMROCK MEADOWS	NEUSE	437
SHAMROCK MEADOWS	NEUSE	438
SHAW CHARLES R & WIFE	CARY	432
SHAW HUGH	HOUSE CREEK	380
SHAW RIDGE	RALEIGH	B- 23
SHEFFIELD PARK	ST MATTHEWS	412
SHENANDOAH ACRES	NEW LIGHT	178
SHERMAN ARMS	RALEIGH & MRDTH	588
SHERWOOD FOREST	RALEIGH	554
SHERWOOD FOREST	RALEIGH	581
SHERYL ACRES	ST MATTHEWS	
SHIMER SALLY ELDRIDGE	BARTONS CREEK	240
SIMMS R N	RALEIGH	G- 44
SINGLETON G H	SWIFT CREEK	575
SINGLETON G W	SWIFT CREEK	575
SIPMAN HENRY & WIFE	RALEIGH	408
SIR WALTER HILLS	HOUSE CREEK	377
SITH T W	ST MARYS	750
SITTERSON P E & WIFE	MIDDLE CREEK	805
SIX FORKS HILLS	BARTONS CREEK	
SIX FORKS HILLS	HOUSE CREEK	302
SIX FORKS HILLS	RALEIGH	351
SIX FORKS MILLBROOK OFFICE CENTER	HOUSE CREEK	379
SIX FORKS NORTH	RALEIGH	324
SIX FORKS NORTH	RALEIGH	351
SKY RANCH		467
SKYCREST VILLAGE		467
SKYCREST VILLAGE	ST MATTHEWS	467
SLEEPY VALEY	WHITE OAK	566
SMITH	HOUSE CREEK	406
SMITH & SIAB	SWIFT CREEK	600
SMITH CARL H	ST MARYS	659
SMITH CLAUDE D & WIFE	RALEIGH	B- 44
SMITH EMMA SMITH	SWIFT CREEK	605
SMITH JOHN C		
SMITH MAGGIE BAUGH	ST MATTHEWS	467
SMITH R W	RALEIGH	605
SMITH SALLIE F	ST MARYS	772
SMITH T W	ST MARYS	750
SMITH VERA W	ST MATTHEWS	498
SMITH W D	MIDDLE CREEK	
SMITH WILLIAM FRED	ST MATTHEWS	412
SMITHSVILLE	HOLLY SPRINGS	717
SMOOT DAVID M	BARTONS CREEK	262
SMOOT DAVID M	RALEIGH	D- 18
SNELLING LAND	RALEIGH	379
SNIPES O J	LEESVILLE	223
SOMERSET HILLS	ST MATTHEWS	497
SORRELL	LEESVILLE	297
SORRELL HOWARD	CARY	430
SOUTH HILLS SHOPPING CENTER	SWIFT CREEK	574
SOUTH RIDGE	MARKS CREEK	803
SOUTH RIDGE	MIDDLE CREEK	803
SOUTH SIDE	RALEIGH	306
SOUTH SIX FORKS	RALEIGH	379
SOUTH VALLEY APTS INC	RALEIGH	547
SOUTHERN ACRES	ST MARYS	702
SOUTHERN BELL TEL & TEL		437
SOUTHERN ROOFING & METALS CO	RALEIGH	578
SOUTHERN WAREHOUSE CORP OF RALEIGH	RALEIGH	F- 10
SPEARS CARL	ST MATTHEWS	467
SPENCE JAMES ARTHUR		818
SPENCE ODIS	HOLLY SPRINGS	819
SPORTLAND INC		495
SPRING GARDEN TOWNHOMES	RALEIGH	E- 72
SPRING GARDEN TOWNHOMES	RALEIGH	E- 81
SPRING HEIGHTS	MIDDLE CREEK	116
SPRING HILL	RALEIGH	435
SPRING PARK	WAKE FOREST	246
SPRING VALLEY	RALEIGH	435
SPRING VALLEY	WAKE FOREST	231
SPRINGDALE EST	LEESVILLE	299
SPRINGDALE GARDENS	LEESVILLE	278
SPRINGDALE GARDENS	LEESVILLE	299
SPRINGDALE WOODS	LEESVILLE	299
SPRINGDALE WOODS	LEESVILLE	321
SPRINGWOOD AC	NEW LIGHT	156
ST MARYS EST	ST MARYS	634
STAFFORD HENRY P	SWIFT CREEK	700
STAGECREST	PANTHER BRANCH	747
STAGHORN TOWNHOMES	NEUSE	352
STANLEY NORMAN K & WIFE	HOUSE CREEK	349
STANTON J D	RALEIGH	463
STARBUCK PAULINE K S	RALEIGH	B- 26
STARMOUNT	ST MATTHEWS	467
STARMOUNT HILLS	ST MATTHEWS	438
STARVIEW	RALEIGH	E- 35

WAKE COUNTY, NORTH CAROLINA
COUNTY MAP VOLUME
SUBDIVISION INDEX

SUBDIVISION NAME	TOWNSHIP	MAP NUMBER
STATE FOREST	RALEIGH	521
STEEL PAUL E	ST MARYS	680
STEPHENS CENTER INC	RALEIGH	436
STEPHENS MILLS H	MARKS CREEK	
STEPHENSON	MIDDLE CREEK	120
STEPHENSON C H SR	SWIFT CREEK	723
STEPHENSON D I	SWIFT CREEK	652
STEPHENSON O H	MIDDLE CREEK	820
STEVENS ALEN T	SWIFT CREEK	701
STEWART MARY	WHITE OAK	11
STEWART W J	ST MATTHEWS	467
STILL MEADOW	ST MATTHEWS	439
STILLWATER LANDING	LEESVILLE	279
STOCKARD H J		377
STONE FRED A	RALEIGH	605
STONE QUARTER AT GREYSTONE	HOUSE CREEK	323
STONEBRIDGE	BARTONS CREEK	280
ST NEBRIDGE	BARTONS CREEK	281
STONEBRIDGE 2	BARTONS CREEK	259
STONEHAM ACRES	ST MARYS	300
STONEHAM ACRES	ST MARYS	322
STONEHENGE	HOUSE CREEK	300
STONEHENGE	HOUSE CREEK	322
STONEHENGE	HOUSE CREEK	323
STONEHENGE 2	LEESVILLE	300
STONERIDGE	MEREDITH	432
STONEYBROOK EST	CARY	
STONY BROOK	ST MATTHEWS	467
STORR INVESTMENT CORP	RALEIGH	G- 59
STRATFORD COURT	RALEIGH	
STRATFORD PARK	RALEIGH	B- 47
STRATHMORE AT CARY	CARY	545
STRICKLAND CASWELL	BARTONS CREEK	263
STROTHER	CARY	519
STROTHER HOWARD	WHITE OAK	456
SUBURBAN OFFICE PARK CONDOS	HOUSE CREEK	380
SUBURBAN OFFICE PARK CONDOS	NEUSE RIVER	380
SUGG JEFFERSON L	CARY	459
SUGG JEFFERSON L	SWIFT CREEK	625
SUGGS & WARD	CARY	545
SUGGS CHARLES W	SWIFT CREEK	576
SUMERSET ACRES	ST MATTHEWS	497
SUMMER HAVEN	ST MATTHEWS	438
SUMMERFIELD NORTH	BARTONS CREEK	324
SUMMERFIELD NORTH	BARTONS CREEK	325
SUMMERFIELD NORTH	HOUSE CREEK	324
SUMMERFIELD NORTH	HOUSE CREEK	325
SUMMERFIELD NORTH	NEUSE RIVER	324
SUMMERFIELD NORTH	NEUSE RIVER	325
SUMMERWINDS	CARY	600
SUMMERWINDS	CARY	626
SUMMERWINDS	SWIFT CREEK	600
SUMMERWINDS	SWIFT CREEK	626
SUMMIT RIDGE	ST MATTHEWS	438
SUNNY SIDE	WHITE OAK	11
SUNNYSIDE COLONY	PANTHER BRANCH	806
SUNRIDGE TOWNHOMES	BARTONS CREEK	324
SUNRIDGE TOWNHOMES	HOUSE CREEK	324
SUNSET ACRES	HOLLY SPRINGS	741
SUNSET ACRES	ST MARYS	36
SUNSET HILLS	CARY	24
SUNSET PARK	HOLLY SPRINGS	717
SUNSET TERRACE	CARY	21
SUNSET TERRACE	RALEIGH	520
SURLES EST	MEREDITH	432
SURLES ESTATE	MEREDITH	432
SURRY POINT	HOLLY SPRINGS	697
SURRY POINT	HOLLY SPRINGS	719
SURRY POINT	SWIFT CREEK	719
SUTTON PROP OF DAVID A	RALEIGH	435
SWIFT RIDGE	SWIFT CREEK	627
SWIFT RIDGE	SWIFT CREEK	652
SYLVIA DEAN ACRES	NEUSE	353
SYLVIA DEAN ACRES	NEUSE	381
T P R INC & MARY L RICHARDSON	ST MARYS	631
TAMARACK	HOUSE CREEK	350
TANBARK WOODS	NEUSE	325
TANGLEWILD	LEESVILLE	321
TANGLEWOOD	CARY	573
TAR HEEL ESTS	NEW LIGHT	214
TARTAN FALLS	NEUSE	380
TAYLOR EARL W	SWIFT CREEK	576
TAYLOR HAZEL	MARKS CREEK	84
TAYLOR J F	HOUSE CREEK	406
TEAGUE C WOODROW ETAL	RALEIGH	521
TEAL THOMAS L & CAROLYN B	WHITE OAK	570
TEER NELLO L CO	WAKE FOREST	264
TERRELL BENJAMIN PARK PROP	LITTLE RIVER	311
TERRY C R	RALEIGH	407
TERRY WILLIAM H & MARY TERRY	HOUSE CREEK	351
THARRINGTON LOUISE	BUCKHORN	733
THOMPSON CYERS		606
THOMPSON LONNIE	ST MARYS	726
THOMPSON MILTON G	ST MARYS	726
TIFFANY WOODS	ST MARYS	703
TIMBER LAKES	ST MATTHEWS	497
TIMBERLAKE EST	ST MATTHEWS	497
TIMBERLINE NORTH	BARTONS CREEK	260
TODD C W	NEW LIGHT	146
TOWER SHOPPING CENTER		497
TOWER SHOPPING CENTER		596
TOWNEDGE PLACE	RALEIGH	434
TRAPPERS CREEK	BARTONS CREEK	261
TRAPPERS RUN	CARY	544
TRAPPERS RUN	WHITE OAK	544
TRAYWICK DALE	ST MATTHEWS	497
TRIANGLE BRICK CO	CEDAR FORK	368
TRIANGLE FOREST	CARY	571
TRINITY FARMS	CARY	431
TRIPLE OAKS	CEDAR FORKS	344
TRIPP ROBERT E	RALEIGH	G- 14
TRIPP ROBERT E & WIFE & T S MEMORY	RALEIGH	G- 14
TRIPPLETT CLEO C	WHITE OAK	11
TROMAN ROBERT A	RALEIGH	427
TROTTERS RIDGE	BARTONS CREEK	260
TROY HOWARD PROP	CEDAR FORK	456
TRYON HILLS SHOPPING CTR	ST MARYS	631
TUCKER ESSIE K MRS	HOUSE CREEK	349
TURNER DAN	RALEIGH	407
TURNER FARMS	PANTHER BRANCH	808
TURNER FARMS	PANTHER BRANCH	809
TURNER FRANK B	RALEIGH	434
TURNERS VILLAGE	HOLLY SPRING	718

SUBDIVISION NAME	TOWNSHIP	MAP NUMBER
TWIN LAKES EST	RALEIGH	605
TWIN OAK VILLAS	CARY	572
TWO COURTS	LEESVILLE	299
TWO COURTS	LEESVILLE	321
TYSON R N	MEREDITH	462
UNDERWOOD HENRY D	MIDDLE CREEK	804
UNITED PARCEL SERVICE	NEUSE RIVER	437
UPCHURCH	WHITE OAK	514
UPCHURCH HUGH K	WHITE OAK	572
UPCHURCH NANNIE	SWIFT CREEK	603
UPCHURCH REALTY CO INC		385
UPCHURCH W I EST	ST MATTHEWS	385
URBAN TERRACE	CARY	26
VALLEY ESTS	HOUSE CREEK	350
VALLEY ESTS	HOUSE CREEK	378
VALLEY LAKE AT GREYSTONE	HOUSE CREEK	323
VALLEY LAKE AT GREYSTONE	HOUSE CREEK	350
VALLEY RIDGE	PANTHER BRANCH	850
VAN STORY HILLS	ST MARYS	727
VANDORA VILLAGE	ST MARYS	703
VEASEY M M	MIDDLE CREEK	125
VICKERS REALTY CO	RALEIGH	B- 28
VILLAGE GATE	RALEIGH	330
VILLAGE GROVE	HOUSE CREEK	323
VONCANNON C L & SONS INC	HOLLY SPRINGS	835
WACO HEIGHTS	NEUSE RIVER	409
WAKE CHAPEL CEMETERY	MIDDLE CREEK	116
WAKE COUNTY HOSPITAL SYSTEM INC	ST MATTHEWS	554
WAKE COUNTY WATERSHED IMPROVEMENTS	RALEIGH	379
WAKE FOREST HIGH SCHOOL	WAKE FOREST	101
WAKEBROOK EST	ST MATTHEWS	385
WAKEFIELD	RALEIGH	526
WAKELON HEIGHTS	LITTLE RIVER	55
WAKEVIEW	NEUSE RIVER	352
WALDEN WOODS	RALEIGH	409
WALKER ESTATES	SWIFT CREEK	697
WALKER ESTATES	SWIFT CREEK	719
WALKER ESTS	SWIFT CREEK	697
WALKER ESTS	SWIFT CREEK	719
WALKER ROY JONES	PANTHER BRANCH	790
WALL ACRES	WAKE FOREST	208
WALL ACRES	WAKE FOREST	221
WALL FRANK P	MARKS CREEK	475
WALNUT HILLS	CARY	547
WALNUT HILLS	CARY	574
WALNUT RIDGE	CARY	547
WALNUT RIDGE	CARY	574
WALTON JOHN D	NEUSE	3[illegible]
WALTON RUSSELL C	CARY	431
WARD DALE S	RALEIGH	
WARD EMORY D & WIFE	BUCKHORN	[illegible]
WASHINGTON HEIGHTS	RALEIGH	B- [illegible]
WASHINGTON HOMES	MIDDLE CREEK	74[illegible]
WASHINGTON TERRACE	RALEIGH	G- 39
WASHINGTON TERRACE APTS		G- 39
WATKINS GAREY D	MEREDITH	462
WATKINS HALEY BILL & WIFE	WAKE FOREST	357
WATKINS LESTER W MR & MRS	WAKE FOREST	331
WATKINS R H	LEESVILLE	277
WATSON CHARLES A	LITTLE RIVER	
WATSON OLIN LEO SR	ST MARYS	[illegible]
WATSON ROY L	ST MATTHEWS	412
WATSON RUFUS	ST MARYS	46
WATSON SEAFOOD & POULTRY	RALEIGH	579
WATSON SEAFOOD & POULTRY	RALEIGH	580
WATSON VIRGINIA E	CARY	519
WAYLAND CONDO	RALEIGH	E- 25
WEATHERFORD REBECCA MRS	RALEIGH	G- 57
WEATHERS B A	ST MATTHEWS	467
WEATHERS LILLIAN	WAKE FOREST	56
WEATHERSFIELD TOWNHOMES	BARTONS CREEK	325
WEATHERSFIELD TOWNHOMES	NEUSE RIVER	325
WEAVER BROTHERS	ST MATTHEWS	
WEAVER C D	LEESVILLE	279
WEAVER J M	NEW LIGHT	143
WEBB ORA M	MARKS CREEK	85
WEDGES AT GREYSTONE	HOUSE CREEK	323
WEDGES AT GREYSTONE	HOUSE CREEK	324
WEDGES AT GREYSTONE	HOUSE CREEK	350
WEDGES AT GREYSTONE	HOUSE CREEK	351
WEDGEWOOD	LITTLE RIVER	57
WEDGEWOOD VILLAGE	LITTLE RIVER	57
WEEKS L T	SWIFT CREEK	702
WELCOME ACRES	MIDDLE CREEK	839
WELLINGTON DOWNS	HOUSE CREEK	348
WENDY RIDGE CONDO	RALEIGH	549
WENDY RIDGE CONDOMINIUMS	RALEIGH	549
WEST GROVE	RALEIGH	521
WEST SIDE	RALEIGH	548
WEST STREET	CARY	24
WESTAVIA	HOUSE CREEK	348
WESTBROOK SUB	NEUSE	
WESTCHESTER	RALEIGH	E- 45
WESTER G W	ST MATTHEWS	467
WESTERN PARK	RALEIGH	520
WESTGATE EST	LEESVILLE	299
WESTINGHOUSE ELECTRIC CORP	RALEIGH	406
WESTONS MOBILE HOMES	ST MARYS	726
WESTOVER	MEREDITH	520
WESTVIEW	HOUSE CREEK	407
WESTWOOD	CARY	519
WESTWOOD	ST MARYS	50
WHEELERS INDUSTRIES	MIDDLE CREEK	117
WHITAKER ANNIE P MRS		680
WHITAKER ELSIE P MRS	ST MARYS	42
WHITAKER HEIRS	ST MARYS	704
WHITE HEIGHTS		
WHITE HOWARD	CARY	24
WHITE JOHN S		G- 208
WHITE LEROY & PEGGY L	LITTLE RIVER	422
WHITE OAK	RALEIGH	[illegible]- 21
WHITEHALL TOWNHOUSES	RALEIGH	381
WHITFIELD E S	ST MARYS	660
WHITLEY PHILLIP R	MARKS CREEK	536
WILDER D E	LITTLE RIVER	
WILDERS GROVE	ST MATTHEWS	497
WILDWOOD	SWIFT CREEK	554
WILDWOOD	SWIFT CREEK	578
WILDWOOD APTS		
WILDWOOD EST INC	LEESVILLE	301
WILDWOOD VALLEY	LEESVILLE	300
WILKINS	HOLLY SPRINGS	664
WILKINSON R W SR	WAKE FOREST	104

E 7

WAKE COUNTY, NORTH CAROLINA
COUNTY MAP VOLUME
SUBDIVISION INDEX

SUBDIVISION NAME	TOWNSHIP	MAP NUMBER
WILL D DEAN	NEUSE	383
WILLIAMS & DAVIS	ST MARYS	34
WILLIAMS C F	WAKE FOREST	250
WILLIAMS CHARLES R	ST MATTHEWS	410
WILLIAMS CHARLES R & WIFE	ST MATTHEWS	467
WILLIAMS ELLA	CARY	25
WILLIAMS ESTATE	WAKE FOREST	207
WILLIAMS H P	RALEIGH	465
WILLIAMS J H	ST MARYS	606
WILLIAMS J W	PANTHER BRANCH	769
WILLIAMS JOHN ESTATE	SWIFT CREEK	744
WILLIAMS JOHN H	ST MARYS	703
WILLIAMS PETER P	BARTONS CREEK	226
WILLIAMS R R	MEREDITH	520
WILLIAMS RUSSELL	ST MARYS	607
WILLIAMS RUSSELL B	LITTLE RIVER	478
WILLIAMSBOROUGH IV	RALEIGH	435
WILLIAMSBOROUGH SQUARE	RALEIGH	435
WILLIAMSBURG MANOR		574A
WILLIAMSTOWNE SQUARE	RALEIGH	D- 47
WILLOW CREEK	ST MATTHEWS	440
WILLOW ST & DIXON AVE	CARY	27
WILLOW WINDS	LEESVILLE	279
WILLOWDALE	MIDDLE CREEK	804
WILLOWDALE	PANTHER BRANCH	804
WILSON TOM A	HOUSE CREEK	351
WILSON W A	RALEIGH	F- 29
WINCHESTER	MARKS CREEK	389
WINCHESTER	MARKS CREEK	417
WINDSOR PARK	RALEIGH	G- 38
WINDSOR PARK	WAKE FOREST	231
WINDSOR TERRACE	RALEIGH	406
WINN-DIXIE STORES INC	ST MARYS	605
WINNER FRED P	HOLLY SPRINGS	758
WINTER PARK	ST MATTHEWS	410
WISHING WELL VILLAGE	CARY	545
WOMACK HANNAH RUTH	LEESVILLE	279
WOMBLE H B	HOUSE CREEK	377
WOMENS PRISON	RALEIGH	
WOOD VALLEY	LEESVILLE	257
WOOD VALLEY	LEESVILLE	258
WOODALL LARRY L	SWIFT CREEK	601
WOODARD JOSEPH	SWIFT CREEK	628
WOODARD MARY WHITE	ST MATTHEWS	497
WOODARD MOSES M MRS	ST MATTHEWS	497
WOODBURN RD CONDO	RALEIGH	D- 19
WOODBURN RD CONDOMINIUMS	RALEIGH	D- 19
WOODBURY ESTATES	HOUSE CREEK	406
WOODBURY ESTATES	RALEIGH	406
WOODBURY ESTS	RALEIGH	406
WOODCREST	RALEIGH	G- 56
WOODCREST	RALEIGH	G- 58
WOODFIELD OFFICE PARK	CARY	430
WOODGLEN	RALEIGH	381
WOODGREEN	RALEIGH	E- 28
WOODHAIZE	HOUSE CREEK	351
WOODHAVEN	SWIFT CREEK	652
WOODLAKE EST	MIDDLE CREEK	802
WOODLAND ACRES	CARY	430
WOODLAND FOREST	ST MARYS	40
WOODLAND FOREST	ST MARYS	44
WOODLANDS THE	ST MARYS	40
WOODLANDS THE	ST MARYS	681
WOODLIEF JONAH	NEW LIGHT	162
WOODMERE HILLS	NEUSE	325
WOODRIDGE	ST MARYS	36
WOODS OF KILDAIRE	CARY	599
WOODSCREEK	ST MATTHEWS	439
WOODSCREEK	ST MATTHEWS	468
WOODSCREEK AT SOUTHALL PHASE 1	ST MATTHEWS	439
WOODSCREEK AT SOUTHALL PHASE 1	ST MATTHEWS	468
WOODSTONE	NEUSE	304
WOODSTREAM	NEUSE	353
WOODVALLEY	LEESVILLE	257
WOODWINDS	CARY	571
WOODWINDS	CARY & WHITEOAK	571
WOODWINDS	WHITE OAK	571
WORTHDALE	RALEIGH	B- 60
WORTHDALE	RALEIGH	B- 69
WORTHDALE	RALEIGH	B-285
WORTHDALE	RALEIGH BLK	B-285
WORTHDALE	RALEIGH BLK	B-286
WORTHDALE ADDITION	RALEIGH	554
WORTHDALE ADDITION	RALEIGH	580
WORTHDALE ADDN	RALEIGH	B- 65
WORTHDALE ADDN	RALEIGH	B- 68
WORTHDALE PARK		B- 70
WORTHDALE PARK	RALEIGH	B- 70
WORTHDALE PARK	RALEIGH	B- 73
WORTHY F S JR	ST MATTHEWS	467
WRENN	WHITE-OAK	8
WYNDFIELD	BARTONS CREEK	260
WYNNEWOOD		549
WYNNEWOOD		576
YATES B JUDD	WHITE OAK	453
YATES MILL	SWIFT CREEK	654
YESTER OAKS	BARTONS CREEK	324
YESTER OAKS	HOUSE CREEK	324
YORK CONSTRUCTION CO	RALEIGH	F- 20
YORK J W	HOUSE CREEK	377
YORK J W	RALEIGH	F- 26
YORK J W & R A BRYAN	RALEIGH	D- 43
YORK J W COMMERICAL	RALEIGH	F- 888
YORKSHIRE DOWNS	HOUSE CREEK	406
YORKSHIRE DOWNS	RALEIGH	378
YOUNG FLOYD L	SWIFT CREEK	604
YOUNG H O	BARTONS CREEK	243
YOUNG H O	BARTONS CREEK	244
YOUNG JOHN T	LEESVILLE	299

E 8

REDI
Real Estate Data, Inc.

NATIONWIDE REAL ESTATE MAP and OWNERSHIP INFORMATION SERVICES

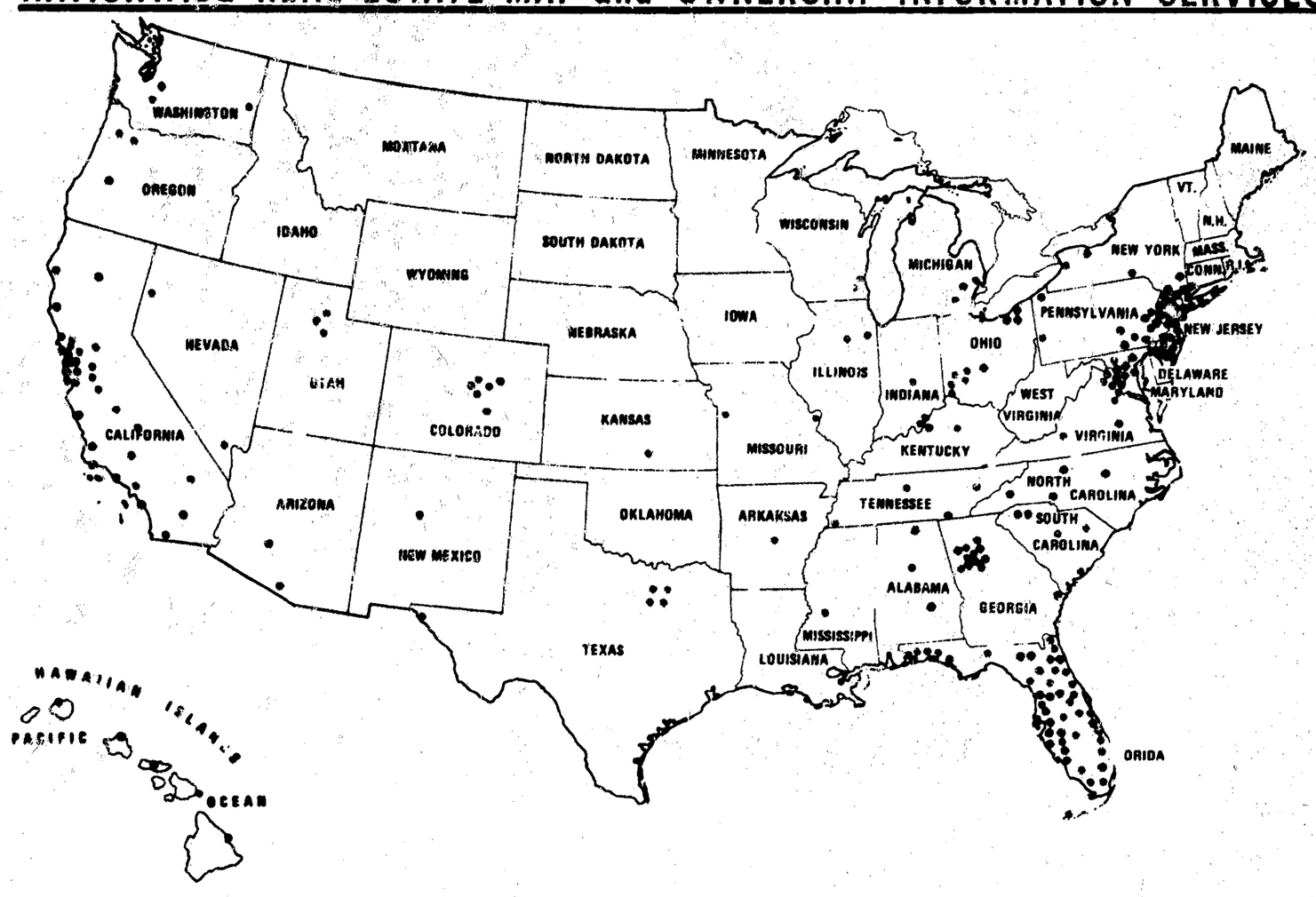

SUPPLYING REAL ESTATE INFORMATION SERVICES IN THE FOLLOWING AREAS.

COUNTY/AREA	MAJOR CITY
ALABAMA	
Jefferson	Birmingham
ARIZONA	
Coconino	Flagstaff
* Maricopa	Phoenix
Pima	Tucson
Pinal	Casa Grande
Yavapai	Prescott
CALIFORNIA	
* Alameda	Oakland
* Contra Costa	Concord
* Fresno	Fresno
Humboldt	Eureka
* Kern	Bakersfield
* Los Angeles	Los Angeles
* Marin	San Rafael
Merced	Merced
* Monterey	Salinas
†* Orange	Anaheim
Placer	Roseville
* Riverside	Riverside
†* Sacramento	Sacramento
* San Bernardino	San Bernardino
* San Diego	San Diego
* San Francisco	San Francisco
San Joaquin	Stockton
* San Luis Obispo	San Luis Obispo
* San Mateo	San Mateo
* Santa Barbara	Santa Barbara
* Santa Clara	San Jose
* Santa Cruz	Santa Cruz
Solano	Vallejo
* Sonoma	Santa Rosa
Stanislaus	Modesto
* Tulare	Visalia
* Ventura	Oxnard
COLORADO	
* Adams	Aurora
* Arapahoe	Englewood
Boulder	Boulder
* Denver	Denver
* Douglas	Castle Rock
El Paso	Colorado Springs
* Jefferson	Lakewood
Larimer	Fort Collins
DELAWARE	
New Castle	Wilmington
DISTRICT OF COLUMBIA	
District of Columbia	Washington, D.C.

COUNTY/AREA	MAJOR CITY
FLORIDA	
* Alachua	Gainesville
Bay	Panama City
†* Brevard	Melbourne
†* Broward	Fort Lauderdale
†* Charlotte	Port Charlotte
Citrus	Inverness
† Collier	Naples
†* Dade	Miami
* Duval	Jacksonville
†* Hillsborough	Tampa
†* Lake	Leesburg
†* Lee	Fort Myers
* Leon	Tallahassee
†* Manatee	Bradenton
* Martin	Stuart
†* Monroe	Key West
Okaloosa	Fort Walton Beach
†* Orange	Orlando
† Osceola	Kissimmee
†* Palm Beach	West Palm Beach
†* Pasco	New Port Richey
†* Pinellas	St. Petersburg
* Polk	Lakeland
St. Lucie	Fort Pierce
†* Sarasota	Sarasota
†* Seminole	Sanford
†* Volusia	Daytona Beach
Walton	De Funiak Springs
GEORGIA	
Chatham	Savannah
* Cherokee	Canton
* Clayton	Forest Park
* Cobb	Marietta
* De Kalb	Atlanta
* Douglas	Douglasville
* Fayette	Fayetteville
* Forsyth	Cumming
* Fulton	Atlanta
* Gwinnett	Lawrenceville
* Hall	Gainesville
* Rockdale	Conyers
HAWAII	
* Hawaii	Hilo
* Kauai	Kapaa
* Maui	Kahului
* Oahu	Honolulu
ILLINOIS	
* Cook	Chicago
Du Page	Elmhurst

COUNTY/AREA	MAJOR CITY
INDIANA	
Marion	Indianapolis
KENTUCKY	
†* Jefferson	Louisville
MARYLAND	
† Anne Arundel	Annapolis
† Baltimore	Baltimore
* Frederick	Frederick
† Howard	Columbia
† Montgomery	Silver Springs
† Prince Georges	Bowie
MICHIGAN	
Macomb	Warren
Oakland	Royal Oak
Washtenaw	Ann Arbor
NEVADA	
† Clark	Las Vegas
Washoe	Reno
NEW JERSEY	
* Atlantic	Atlantic City
* Bergen	Teaneck
* Burlington	Willingboro
* Camden	Camden
Cape May	Ocean City
Cumberland	Vineland
* Essex	Newark
* Gloucester	Glassboro
* Hudson	Jersey City
* Hunterdon	Lambertville
* Mercer	Trenton
* Middlesex	Edison
* Monmouth	Long Branch
* Morris	Morristown
* Ocean	Lakewood
* Passaic	Paterson
Salem	Pennsville
* Somerset	North Plainfield
* Sussex	Hopatcong
* Union	Elizabeth
Warren	Phillipsburg
NEW MEXICO	
Bernalillo	Albuquerque

COUNTY/AREA	MAJOR CITY
NEW YORK	
Bronx	Bronx
* Manhattan	New York City
Monroe	Rochester
Nassau	Levittown
Orange	Newburgh
Putnam	Mahopac
Rockland	New City
Suffolk	Brentwood
Sullivan	Monticello
Westchester	White Plains, Yonkers
NORTH CAROLINA	
Alamance	Burlington
Buncombe	Asheville
Forsyth	Winston-Salem
Guilford	Greensboro
Mecklenburg	Charlotte
Wake	Raleigh
OHIO	
Butler	Hamilton
Clark	Springfield
Clermont	Milford
* Cuyahoga	Cleveland
Franklin	Columbus
Geauga	Chardon
Greene	Fairborn
Hamilton	Cincinnati
Lake	Mentor
* Lucas	Toledo
Montgomery	Dayton
OREGON	
Clackamas	Milwaukee
Lane	Eugene
Multnomah	Portland
Washington	Beaverton
PENNSYLVANIA	
Beaver	Aliquippe
* Bucks	Levittown
* Chester	West Chester
Cumberland	Carlisle
Dauphin	Harrisburg
Erie	Erie
Lancaster	Lancaster
Lehigh	Allentown
Monroe	East Stroudsburg
Montgomery	Norristown
Northampton	Bethlehem
York	York

COUNTY/AREA	MAJOR CITY*
SOUTH CAROLINA	
Aiken	Aiken
Charleston	Charleston
Greenville	Greenville
Lexington	Cayce
Richland	Columbia
Spartanburg	Spartanburg
TENNESSEE	
* Davidson	Nashville
TEXAS	
Bexar	San Antonio
Collin	Plano
* Dallas	Dallas
Denton	Denton
El Paso	El Paso
Harris	Houston
Jefferson	Beaumont
Nueces	Corpus Christi
Tarrant	Arlington, Fort Worth
Travis	Austin
Wichita Falls, City of	Wichita Falls
UTAH	
Cache	Logan
Davis	Bountiful
* Salt Lake	Salt Lake City
Utah	Provo
Weber	Ogden
VIRGIN ISLANDS	
St. Croix	Christiansted
St. John	Cruz Bay
St. Thomas	Charlotte Amalie
VIRGINIA	
Alexandria, City of	Alexandria
† Arlington	Arlington
Chesterfield	Bon Air
* Fairfax	Annandale
Fauquier	Warrenton
Hampton, City of	Hampton
Henrico	Richmond
Loudon	Sterling
Newport News, City of	Newport News
† Prince William	Woodbridge
Richmond, City of	Richmond
Roanoke	Roanoke
York	Poquoson
WISCONSIN	
Milwaukee	Milwaukee
Waukesha	Waukesha

* MONTHLY SALES SERVICE AVAILABLE IN THESE COUNTIES
† AERIAL/MAP COVERAGE AVAILABLE IN THESE COUNTIES

REAL ESTATE DATA, INC. ASSUMES NO RESPONSIBILITY FOR THE ACCURACY OF THE INFORMATION CONTAINED HEREIN. IT SHOULD BE USED FOR REFERENCE MATERIAL ONLY.

THE LOCAL GOVERNMENT AGENCY FROM WHOM THE RECORDS WERE OBTAINED ASSUMES NO RESPONSIBILITY FOR THE CONTENTS OF THIS PUBLICATION.

Copyright © Real Estate Data, Inc.
All Rights Reserved

REDI Is a Trademark of Real Estate Data, Inc.
2398 N. W. 119th St. Miami, Fla. 33167

"Good Real Estate Tools Create Good Real Estate Business"

REDI
Real Estate Data, Inc.
®

Real Estate Atlas of Wake County, North Carolina

OVERALL TABLE OF CONTENTS

MAP VOLUME 1

	PAGE NUMBER
EXPLANATION SECTION	A
COUNTY INDEX MAP	B
FIRE DISTRICT MAP	C
RALEIGH DETAIL INDEX MAPS	D
SUBDIVISION INDEX	E
BLOCK INDEX	F
CITY OF RALEIGH ZONE MAPS	1

This book is the property of REAL ESTATE DATA, INC. and is distributed by REDI under a leasing arrangement requiring return to REDI upon termination of the lease. REDI reserves the right to reclaim this book if found in the possession of any firm or person where possession was obtained through any unauthorized source.

Copyright ©
All Rights Reserved

REDI
Real Estate Data, Inc.
®

Corporate Headquarters
2398 N.W. 119th St.
Miami, Florida 33167
305 - 685-5731

Explanation and Use Sheet for Wake County, North Carolina

CITY MAP 14

SAMPLE (PARTIAL) COUNTY INDEX MAP

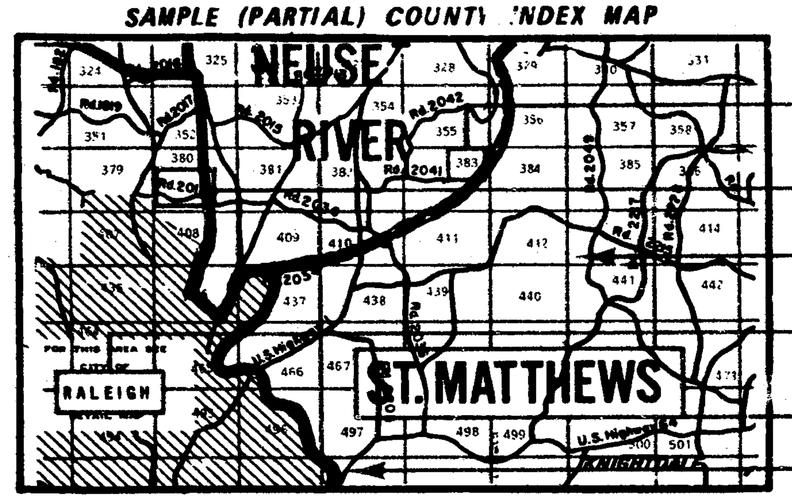

County Map Number
Street Name
County Map Boundary
City Name
Township Name
Township Boundary

SAMPLE (PARTIAL) CITY INDEX MAP

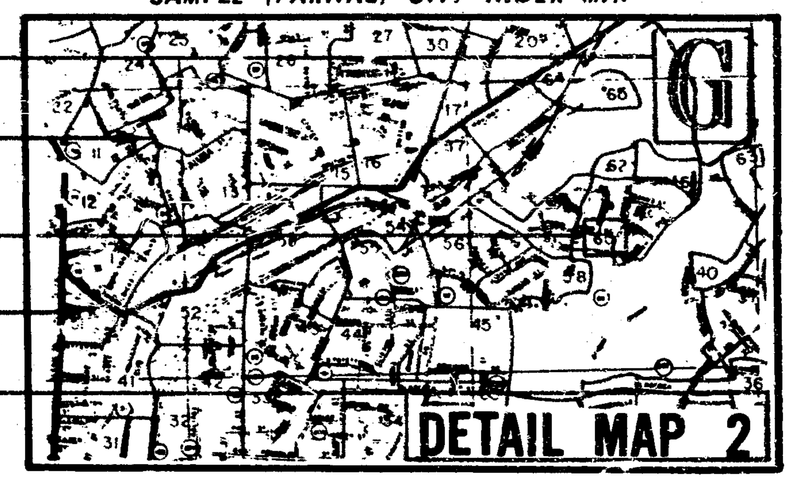

City Zone Letter
City Map Boundary
City Map Number
City Zone Boundary
Detail Map Number

SAMPLE (PARTIAL) COUNTY TAX MAP

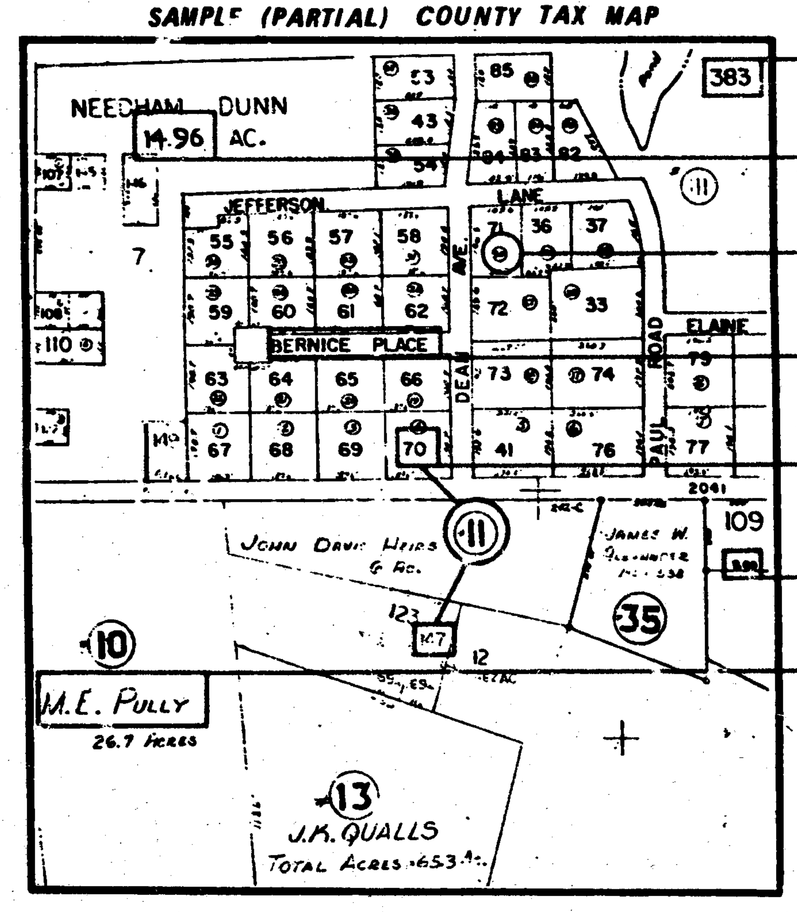

County Map Number
Acreage
Subdivision Lot Number
Street Name
Assessors Lot Number
Lot Size
Owners Name

SAMPLE (PARTIAL) CITY TAX MAP

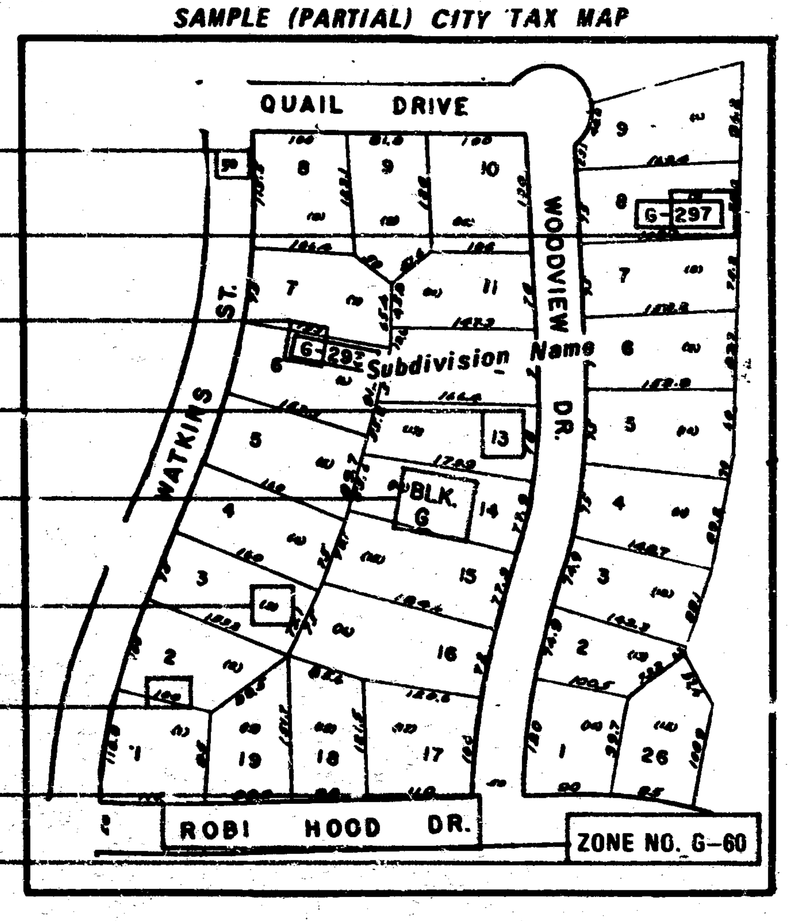

Street Width
Assessors Block Number
City Zone Letter
Subdivision Name
Assessors Lot Number
Subdivision Block Number
Subdivision Lot Number
Lot Size
Street Name
City Zone Letter & Map Number

USE OF THE COUNTY MAP VOLUMES

1. LOCATE THE GENERAL AREA OF INTEREST ON THE COUNTY INDEX MAP, PAGE 'B', AND NOTE THE COUNTY MAP NUMBER.
2. COUNTY MAPS ARE ARRANGED IN NUMERICAL SEQUENCE BEGINNING ON PAGE '1' IN MAP VOLUME 2. IN THE PROPER VOLUME, FOLLOW SEQUENCE TO THE MAP NUMBER INDICATED.
3. LOCATE SPECIFIC PARCEL OF INTEREST AND NOTE THE COUNTY MAP NUMBER AND THE ASSESSORS LOT NUMBER.
4. TO LOCATE OWNERSHIP INFORMATION, REFER TO THE "USE OF THE COUNTY GEOGRAPHICAL OWNERSHIP SECTION" EXPLANATION.

USE OF THE CITY OF RALEIGH MAP VOLUME

1. LOCATE THE GENERAL AREA OF INTEREST ON THE CITY INDEX MAPS, PAGES 'D' THRU 'D-3', AND NOTE THE CITY ZONE LETTER AND CITY MAP NUMBER.
2. CITY MAPS ARE ARRANGED ALPHABETICALLY BY ZONE LETTER AND THEN NUMERICALLY BY CITY MAP NUMBER WITHIN A ZONE BEGINNING ON PAGE '1', IN MAP VOLUME 1.
3. FOLLOW SEQUENCE TO THE MAP INDICATED.
4. LOCATE SPECIFIC PARCEL OF INTEREST AND NOTE THE ASSESSORS BLOCK AND LOT NUMBERS.
5. TO LOCATE OWNERSHIP INFORMATION, REFER TO THE "USE OF THE CITY GEOGRAPHICAL OWNERSHIP SECTION" (WITHIN THE CITY OF RALEIGH) EXPLANATION.

A

SAMPLE BLOCK INDEX
(Listed Numerically within a Zone)

City Zone Letter — ZONE 'G'

City Block Number

City Map Number

293 TO 294	60
295	59
296	60
298 TO 301	60
PART 302	60 & 61
303 TO 304	61
305 TO 306	62
307 TO 309	63
320 TO 321	36A
322	47A
323 TO 325	36B
326	47A
327	59, 64 & 65
328	47A & 47B
329	47B
331 TO 332	47B
333	47A
334	66

USE OF THE BLOCK INDEX – CITY OF RALEIGH

(WHEN CITY ZONE LETTER & BLOCK NUMBER ARE KNOWN)

1. REFER TO THE BLOCK INDEX, PAGE 'F', AND LOCATE ZONE OF INTEREST.
2. FOLLOW NUMERICAL SEQUENCE TO THE BLOCK NUMBER OF INTEREST AND NOTE THE CITY MAP NUMBER.
3. IN THE MAP SECTION, FOLLOW ALPHABETICAL SEQUENCE TO DESIRED ZONE AND, WITHIN THAT ZONE, FOLLOW NUMERICAL SEQUENCE TO THE CITY MAP NUMBER INDICATED. BLOCK OF INTEREST WILL APPEAR ON THAT MAP.

SAMPLE SUBDIVISION INDEX
(Listed Alphabetically by Subdivision Name)

Subdivision Name

Township Name

City Map Number

County Map Number

MANOR RIDGE	SWIFT CREEK	723	
MAPLEWOOD FOREST	ST MARYS	580	
MAPLEWOOD FOREST	ST MARYS	607	
MARCOM J L	CARY	430	
MARCOM SALLY	SWIFT CREEK	574	
MARKWOOD	MEREDITH	434	
MARTIN E B SR	LITTLE RIVER	292	
MARTIN HOMES	RALEIGH	549	
MARTIN J O	RALEIGH	8- 474	
MARTIN ROBERT L JR	RALEIGH	8- 12	
MARTINDALE	BARTONS CREEK	241	
MASTERTON DON ALAN	SWIFT CREEK	602	
MAYNARD W C	ST MATTHEWS	581	
MCCONNELL JR & JAMES M KINGEY	RALEIGH	431	
MCCULLERS PINE	MIDDLE CREEK	745	
MCCULLERS PINES	SWIFT CREEK	745	
MCCULLERS PINES	SWIFT CREEK	766	
MCCULLERS S M	MARKS CREEK	614	

USE OF THE SUBDIVISION INDEX

(WHEN SUBDIVISION NAME IS KNOWN)

1. REFER TO THE SUBDIVISION INDEX BEGINNING ON PAGE 'E'.
2. FOLLOW ALPHABETICAL SEQUENCE TO SUBDIVISION NAME OF INTEREST AND NOTE EITHER THE COUNTY MAP NUMBER OR THE CITY ZONE MAP NUMBER.
3. TO LOCATE MAP ON WHICH THE SUBDIVISION IS SHOWN, REFER TO THE EXPLANATION FOR THE USE OF THE APPROPRIATE VOLUME.

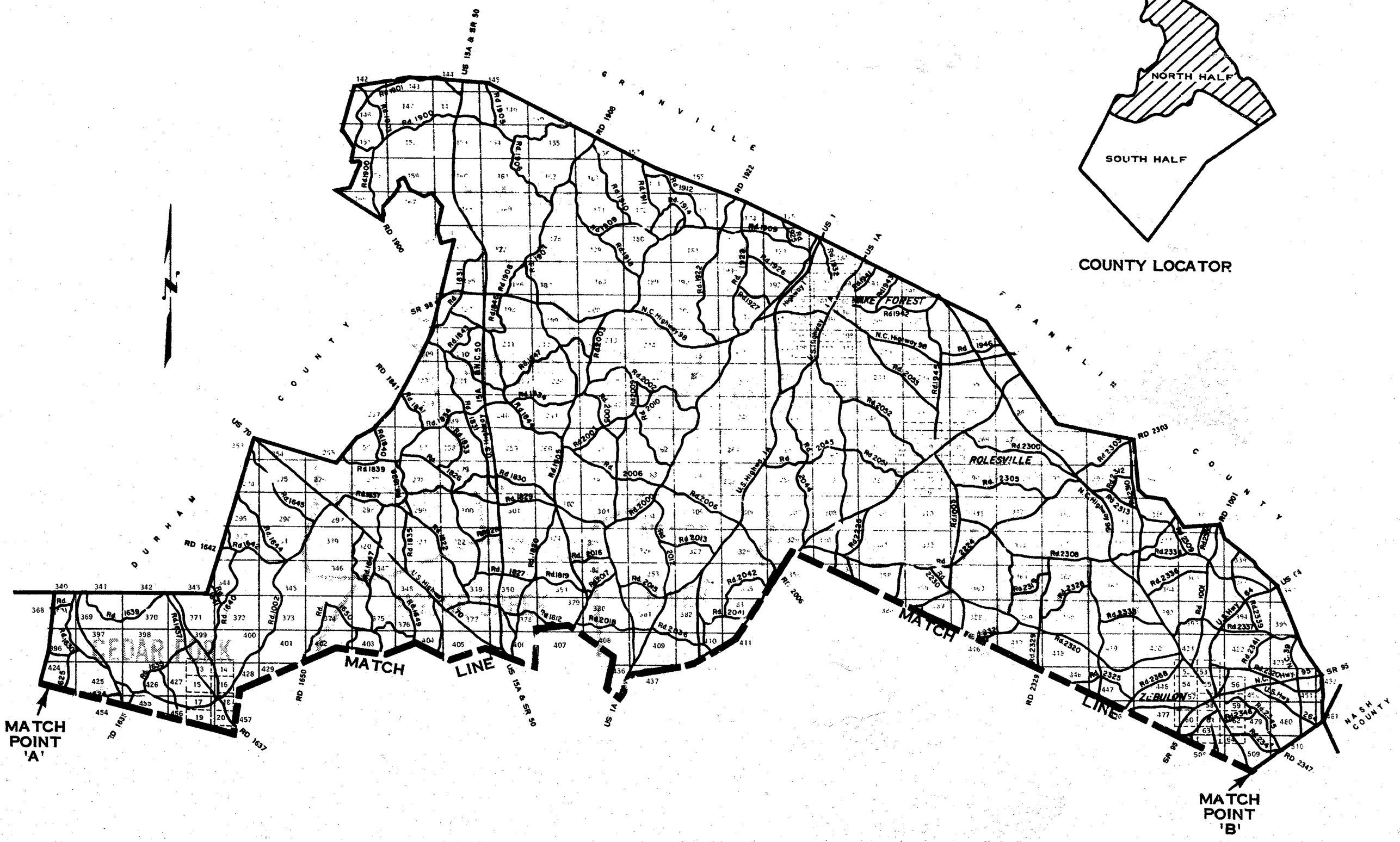
GRANVILLE COUNTY
FRANKLIN COUNTY
DURHAM COUNTY
NASH COUNTY
WAKE FOREST
ROLESVILLE
ZEBULON
CEDAR FORK
MATCH LINE
MATCH LINE
MATCH POINT 'A'
MATCH POINT 'B'
NORTH HALF
SOUTH HALF
COUNTY LOCATOR

B

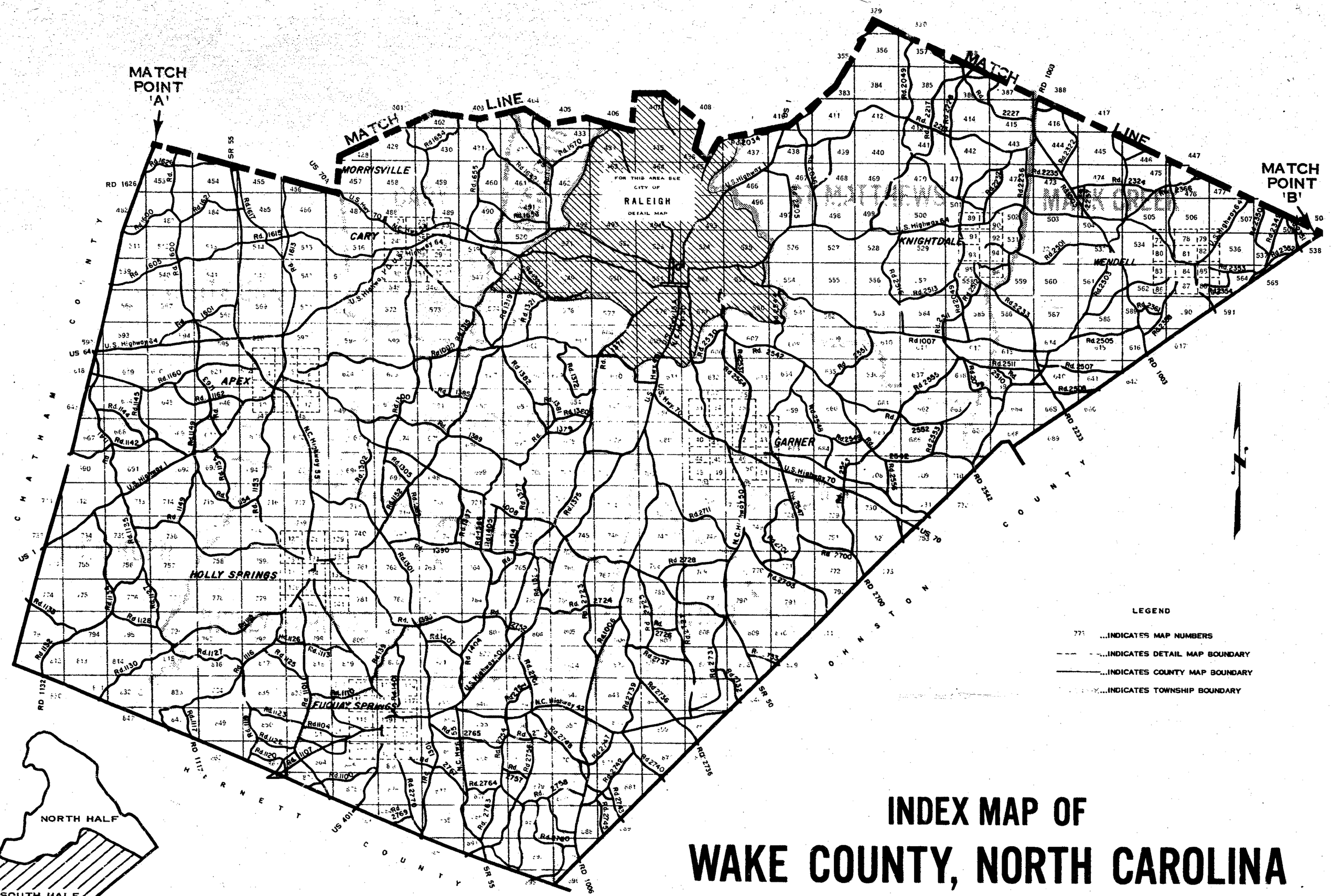

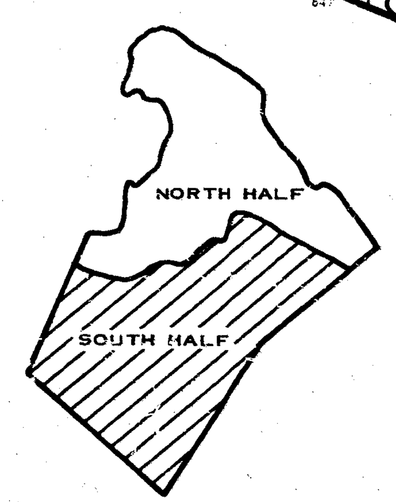

COUNTY LOCATOR

INDEX MAP OF
WAKE COUNTY, NORTH CAROLINA

6

This book is the property of REAL ESTATE DATA, INC and is distributed by REDI under a leasing arrangement requiring return to REDI upon termination of the lease. REDI reserves the right to reclaim this book if found in the possession of any firm or person where possession was obtained through any unauthorized source

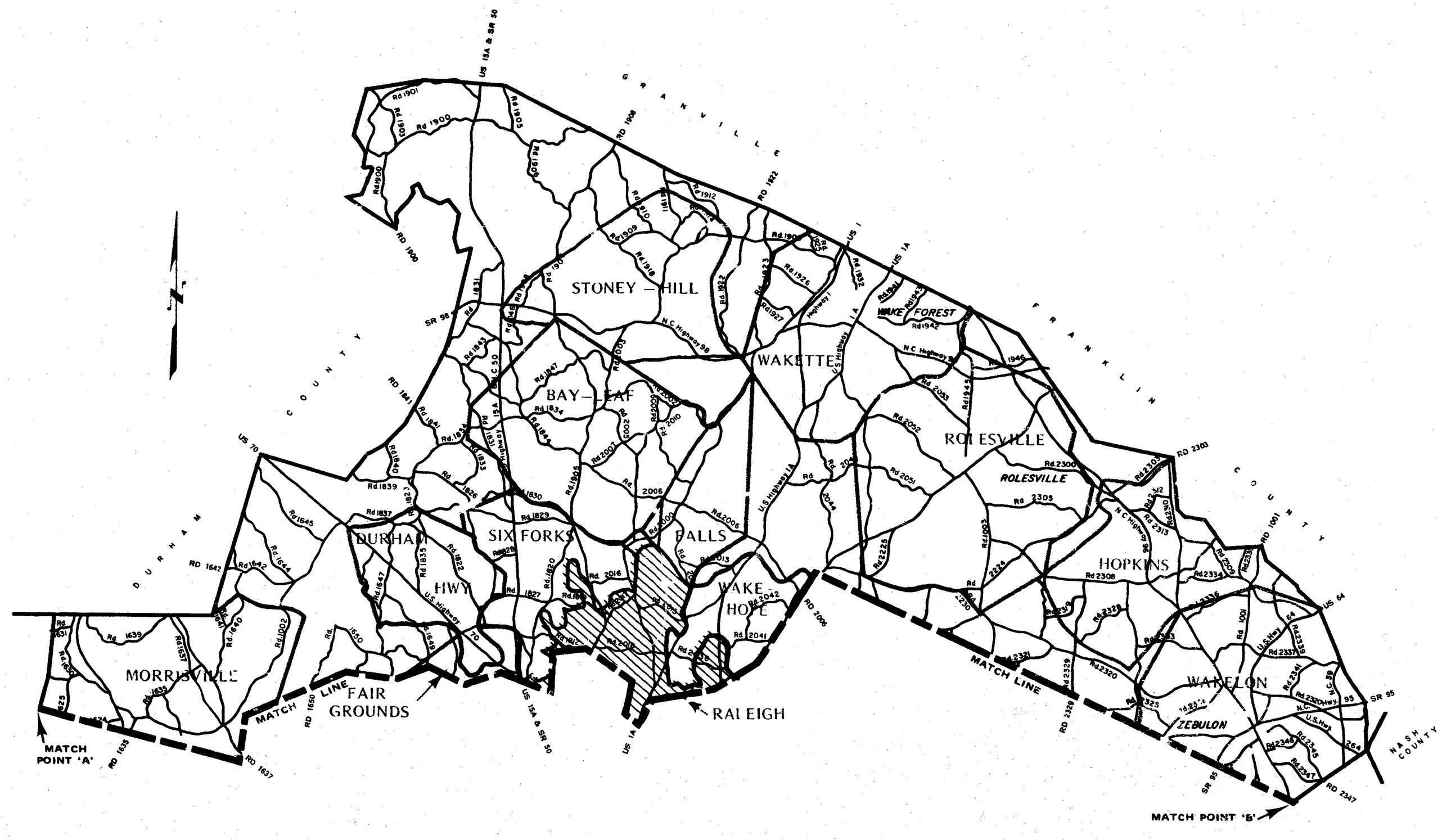
GRANVILLE
FRANKLIN
COUNTY
DURHAM
COUNTY
NASH COUNTY
STONEY HILL
WAKETTE
BAY LEAF
WAKE FOREST
ROLESVILLE
ROLESVILLE
DURHAM
SIX FORKS
FALLS
HWY
WAKE HOPE
HOPKINS
MORRISVILLE
WAKELON
ZEBULON
FAIR GROUNDS
RALEIGH
MATCH LINE
MATCH LINE
MATCH POINT 'A'
MATCH POINT 'B'
US 15A & SR 50
US 1A
US 1
US 70
US 64
SR 96
SR 95
N.C. Highway 98
U.S. Highway 1A
RD 1900
RD 1908
RD 1922
RD 1637
RD 1650
RD 2006
RD 2303
RD 1001
RD 2347

C

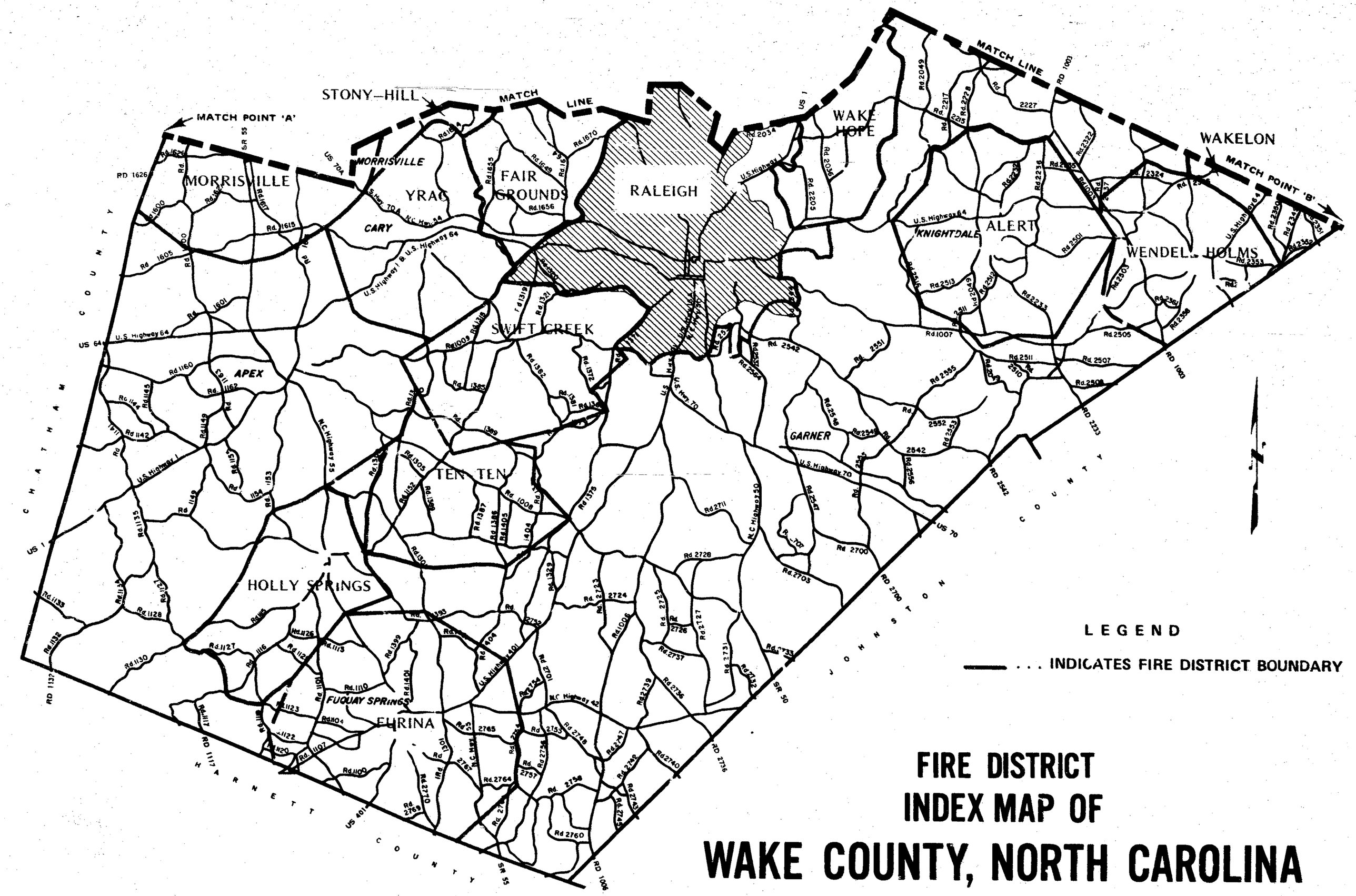

LEGEND

—— . . . INDICATES FIRE DISTRICT BOUNDARY

FIRE DISTRICT INDEX MAP OF WAKE COUNTY, NORTH CAROLINA

This book is the property of REAL ESTATE DATA, INC. and is distributed by REDI under a leasing arrangement requiring return to REDI upon termination of the lease. REDI reserves the right to reclaim this book if found in the possession of any firm or person where possession was obtained through any unauthorized source

LOCATOR

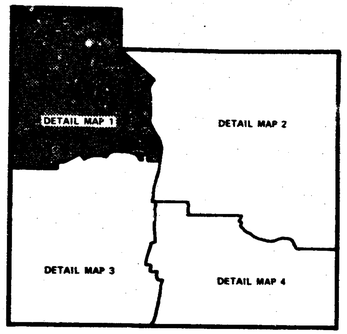

LEGEND

E . . . INDICATES CITY ZONE LETTER

. . . INDICATES CITY ZONE BOUNDARY

24 . . . INDICATES CITY MAP NUMBER

. . . INDICATES CITY MAP BOUNDARY

434 . . . INDICATES COUNTY MAP NUMBER

. . . INDICATES COUNTY MAP BOUNDARY

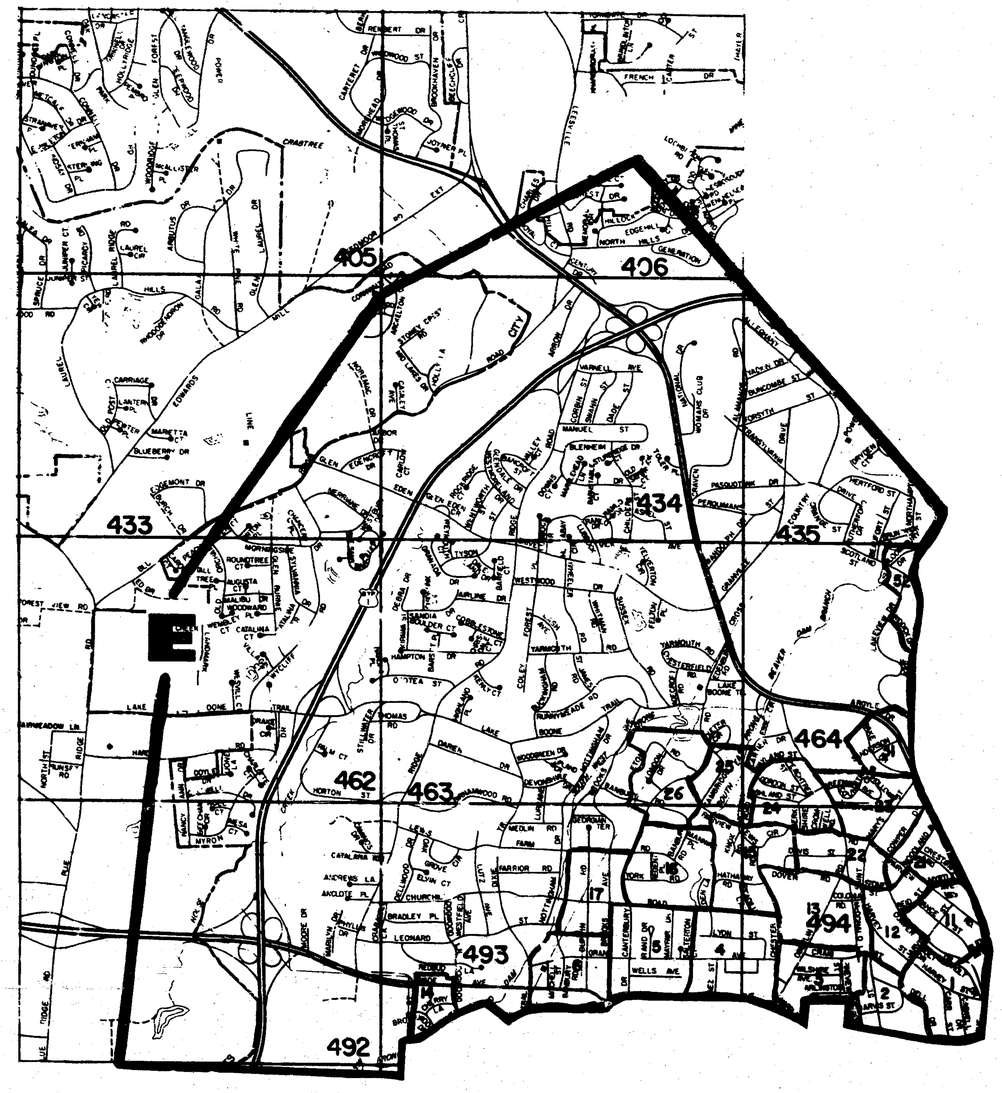

DETAIL MAP 1

D

WAKE COUNTY, NORTH CAROLINA

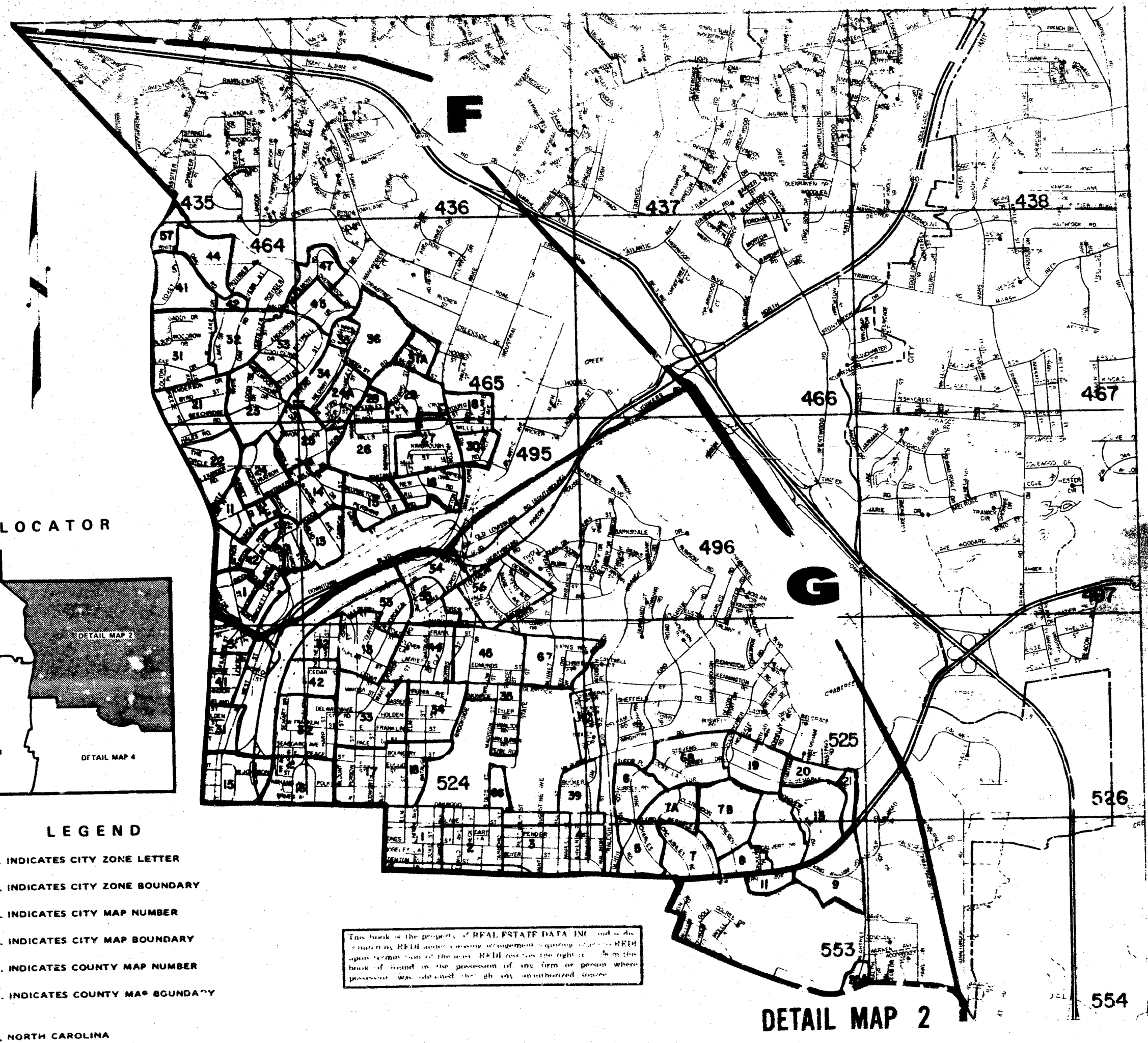

LOCATOR

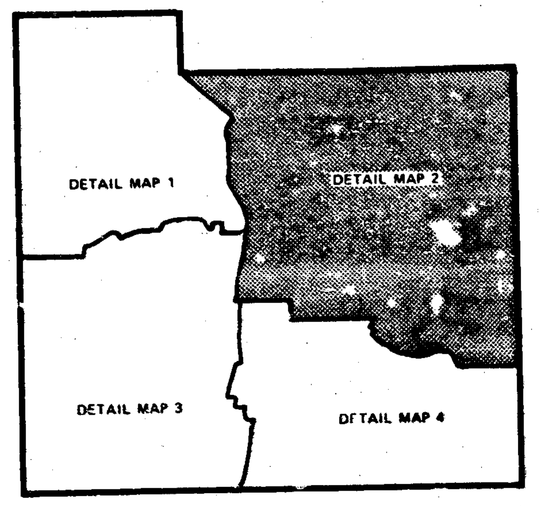

LEGEND

F . . . INDICATES CITY ZONE LETTER

. . . INDICATES CITY ZONE BOUNDARY

17 . . . INDICATES CITY MAP NUMBER

. . . INDICATES CITY MAP BOUNDARY

525 . . . INDICATES COUNTY MAP NUMBER

. . . INDICATES COUNTY MAP BOUNDARY

WAKE COUNTY, NORTH CAROLINA

This book is the property of REAL ESTATE DATA, INC. and is designed by REDI under a lease arrangement requiring return to REDI upon termination of the lease. REDI reserves the right to [illegible] this book if found in the possession of any firm or person where possession was obtained through any unauthorized source.

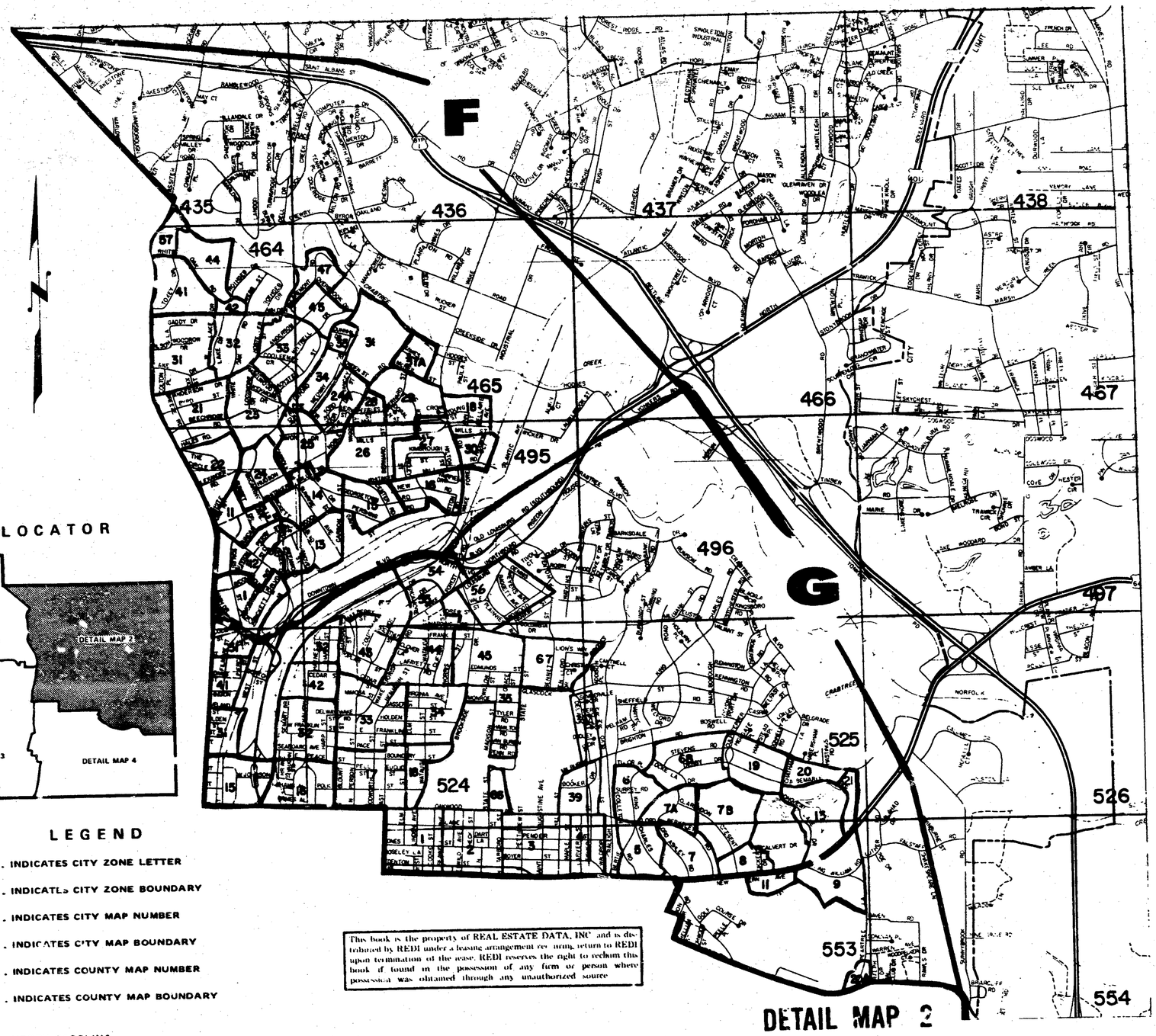

LOCATOR

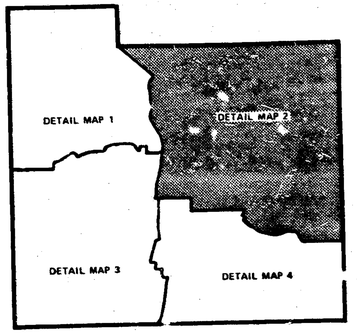

LEGEND

F . . . INDICATES CITY ZONE LETTER

. . . INDICATES CITY ZONE BOUNDARY

17 . . . INDICATES CITY MAP NUMBER

. . . INDICATES CITY MAP BOUNDARY

525 . . . INDICATES COUNTY MAP NUMBER

. . . INDICATES COUNTY MAP BOUNDARY

This book is the property of REAL ESTATE DATA, INC and is distributed by REDI under a leasing arrangement requiring return to REDI upon termination of the lease. REDI reserves the right to reclaim this book if found in the possession of any firm or person where possession was obtained through any unauthorized source

DETAIL MAP 2

WAKE COUNTY, NORTH CAROLINA

LOCATOR

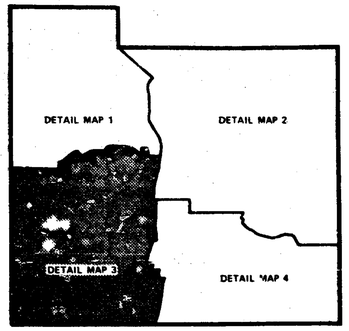

LEGEND

C . . . INDICATES CITY ZONE LETTER

. . . INDICATES CITY ZONE BOUNDARY

23 . . . INDICATES CITY MAP NUMBER

. . . INDICATES CITY MAP BOUNDARY

578 . . . INDICATES COUNTY MAP NUMBER

. . . INDICATES COUNTY MAP BOUNDARY

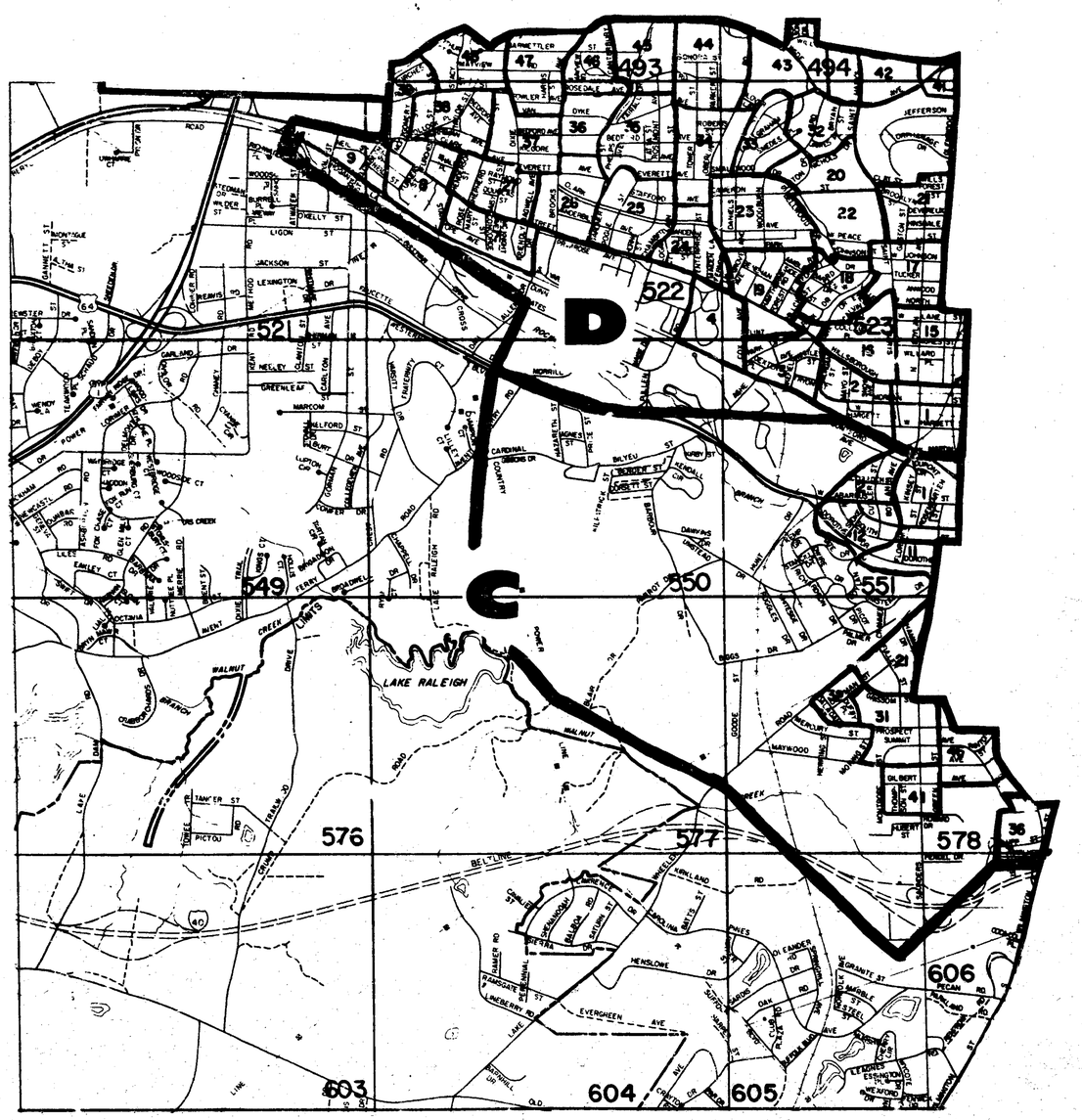

DETAIL MAP 3

LEGEND

B . . . INDICATES CITY ZONE LETTER

. . . INDICATES CITY ZONE BOUNDARY

34 . . . INDICATES CITY MAP NUMBER

. . . INDICATES CITY MAP BOUNDARY

580 . . . INDICATES COUNTY MAP NUMBER

. . . INDICATES COUNTY MAP BOUNDARY

LOCATOR

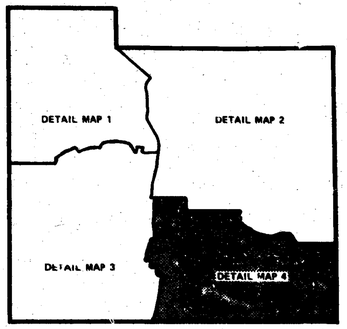

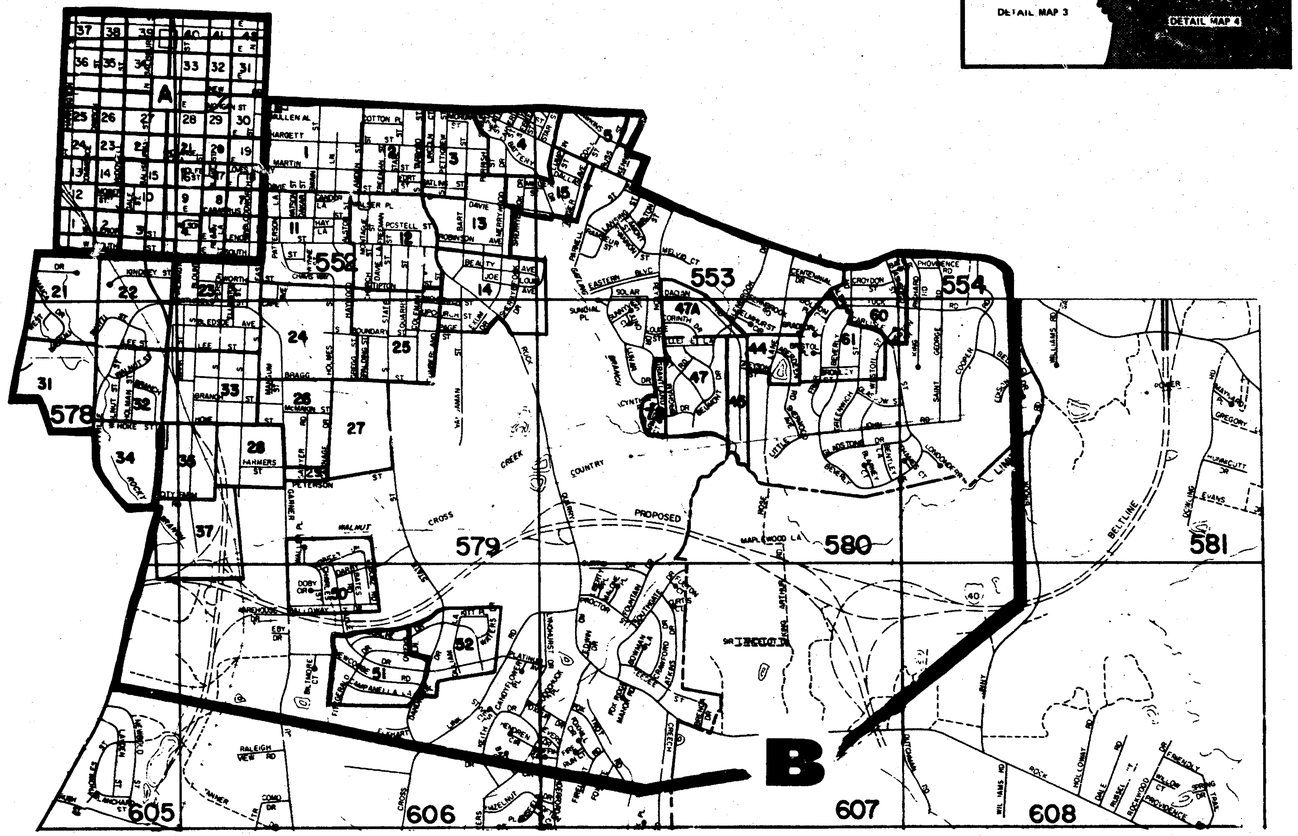

This book is the property of REAL ESTATE DATA INC. and is distributed by REDI under a leasing arrangement requiring return to REDI upon termination of the lease. REDI reserves the right to reclaim this book if found in the possession of any firm or person where possession was obtained through any unauthorized source

DETAIL MAP 4