WAKE-RALEIGH
MAPPING DEPT.
ZONE 4 NO. 1

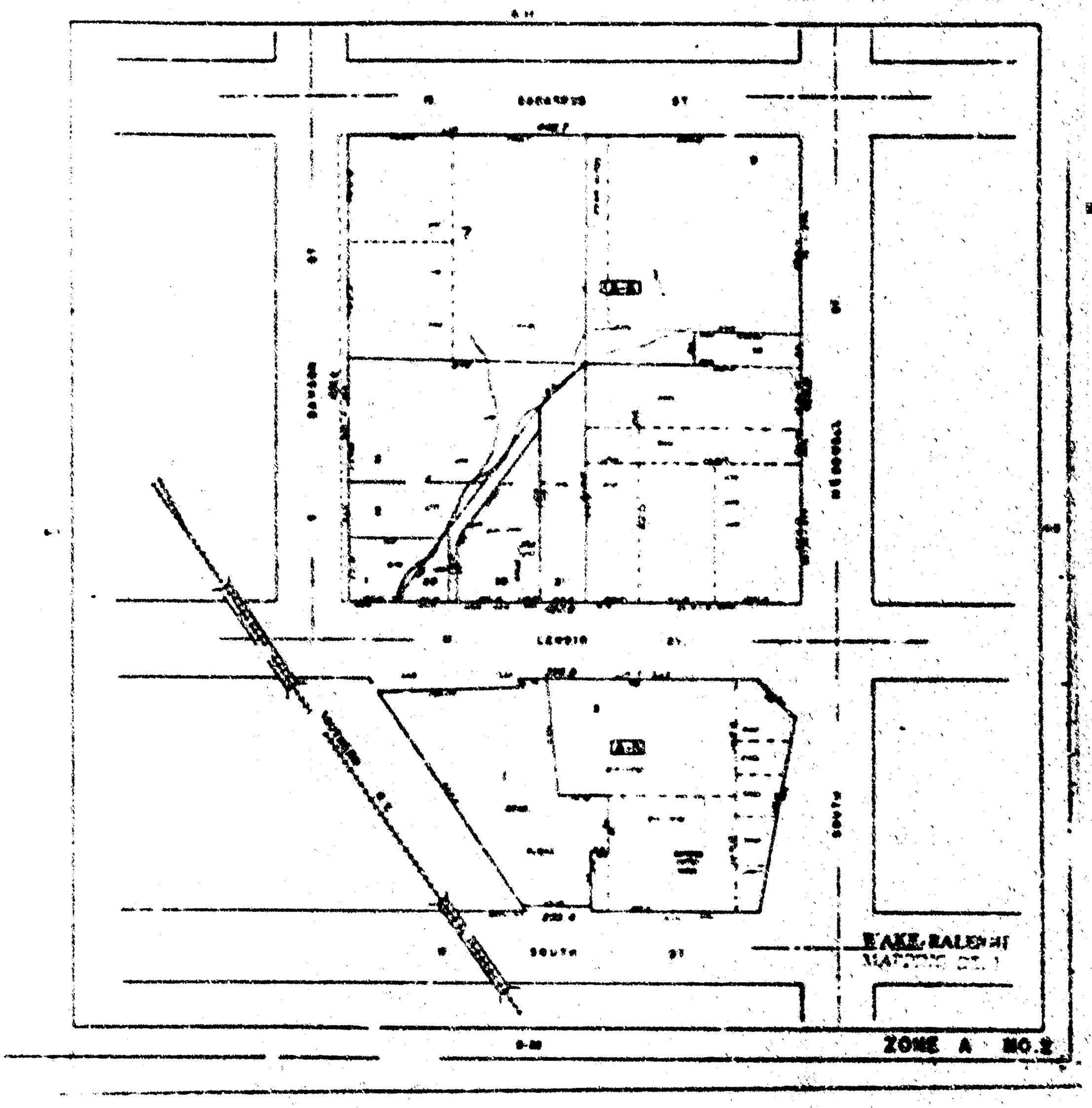
ZONE A NO. 2

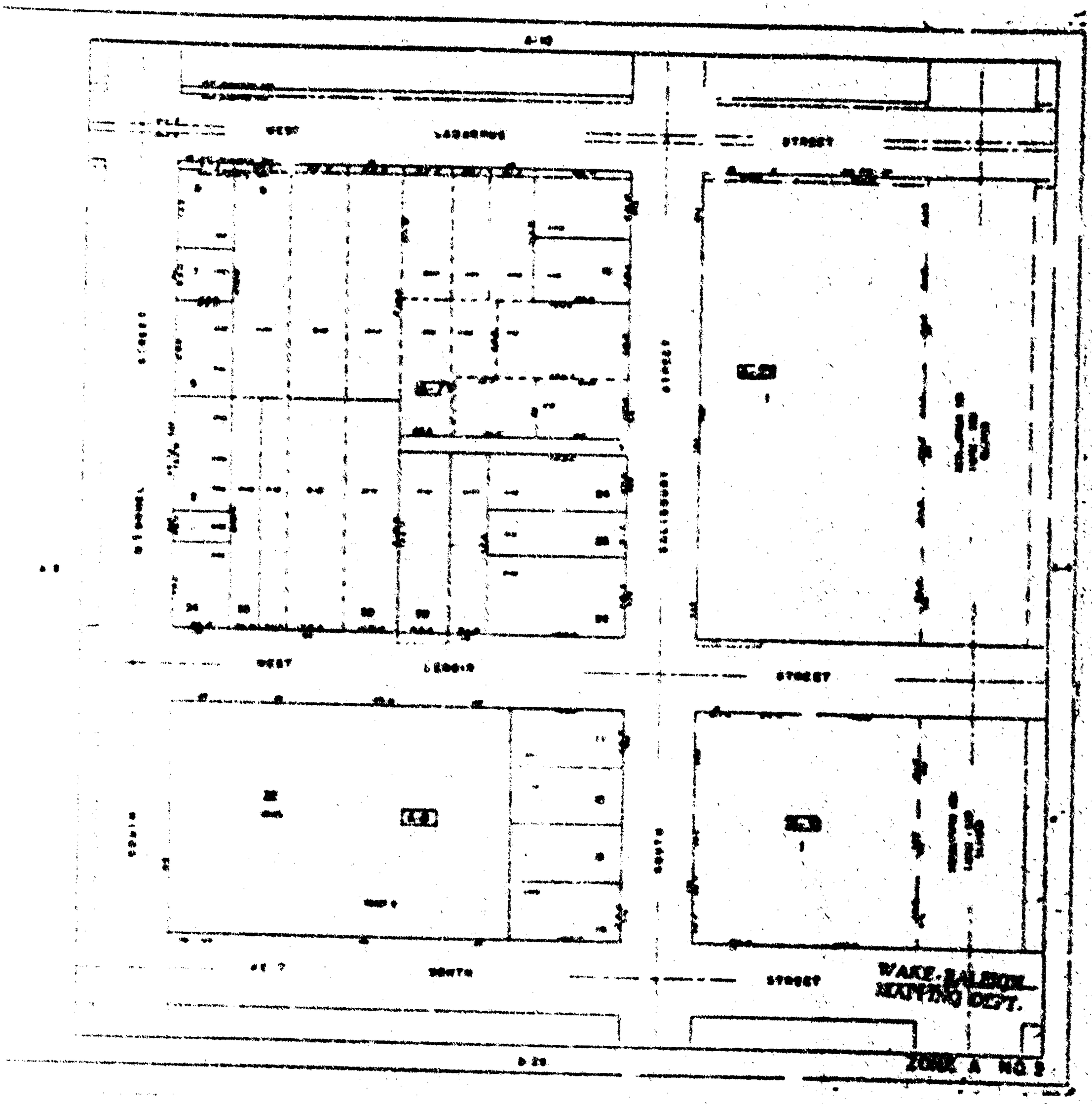
WAKE-RALEIGH
HOUSING DEV.

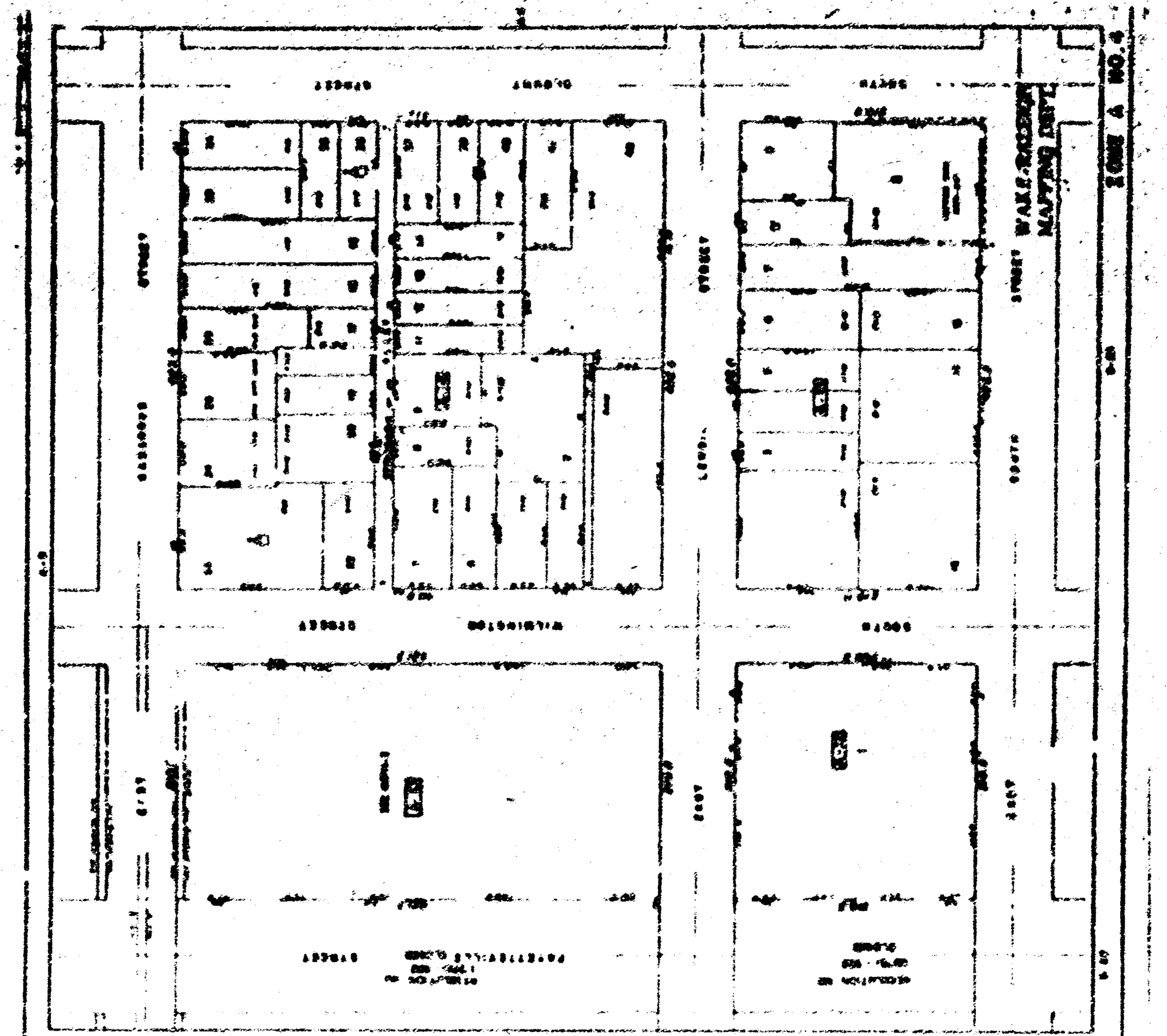

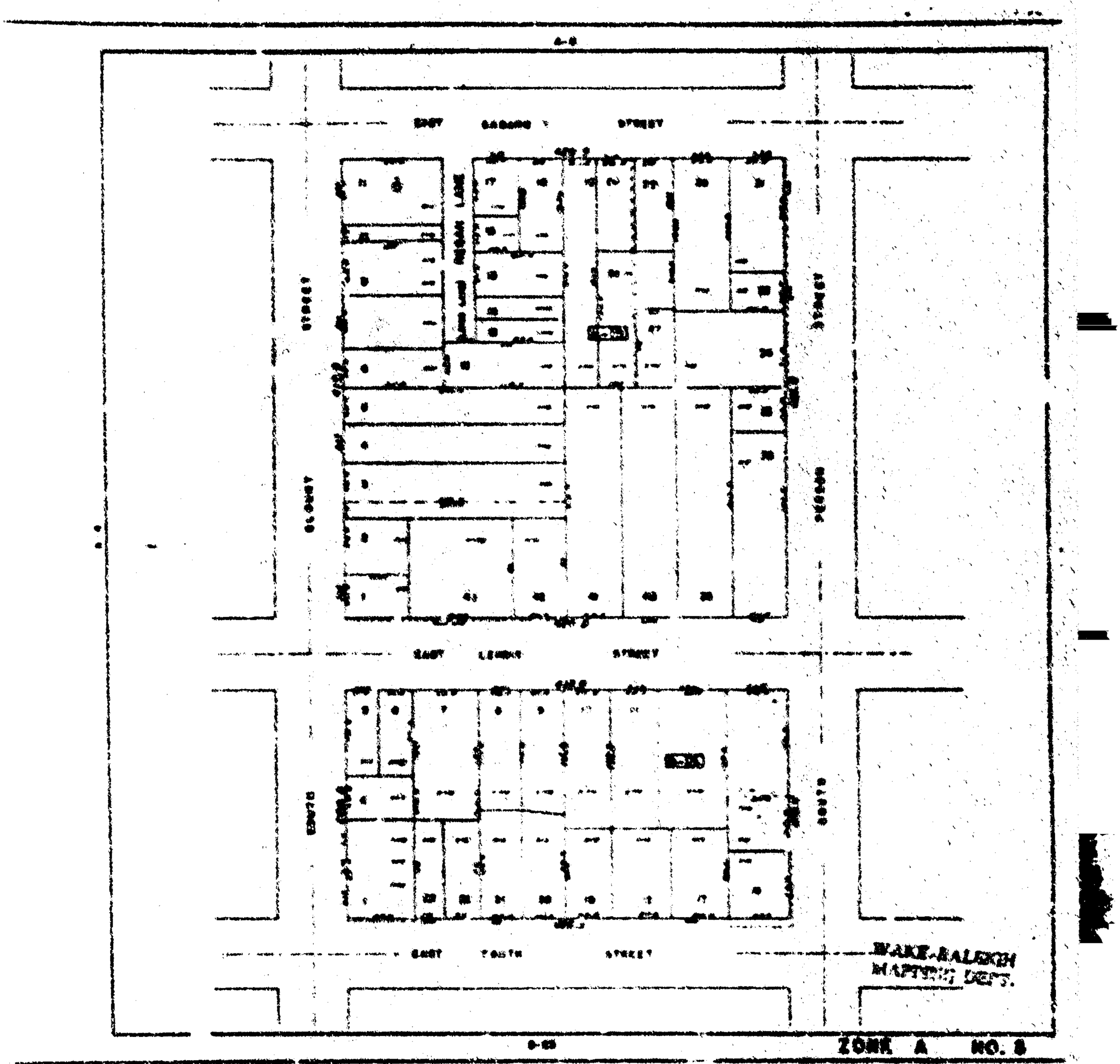
EAST
STREET
EAST
STREET
EAST
STREET
WAKE-RALEIGH
MAPPING DEPT.
ZONE A NO. 8

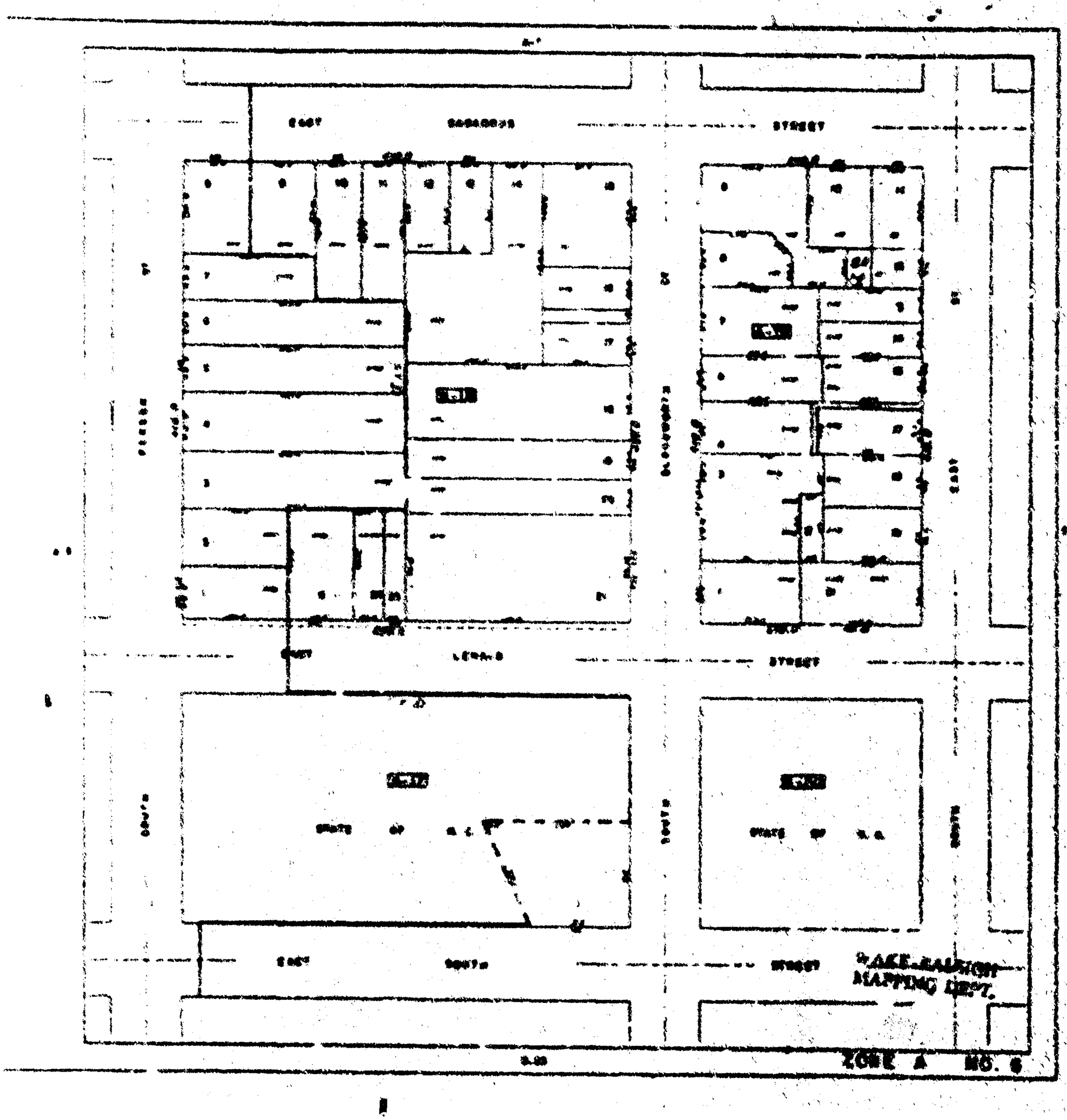
ZONE A NO. 6

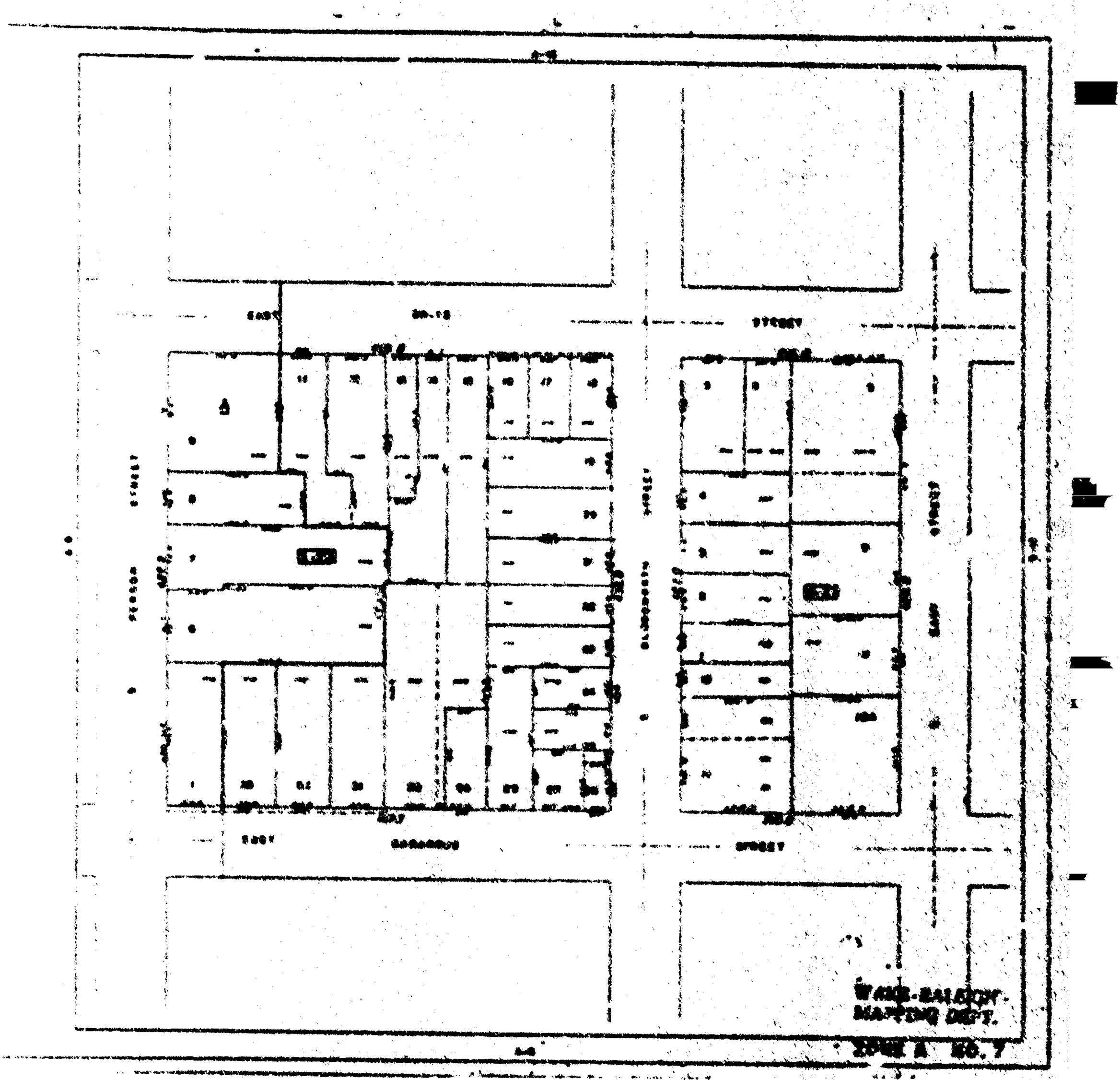

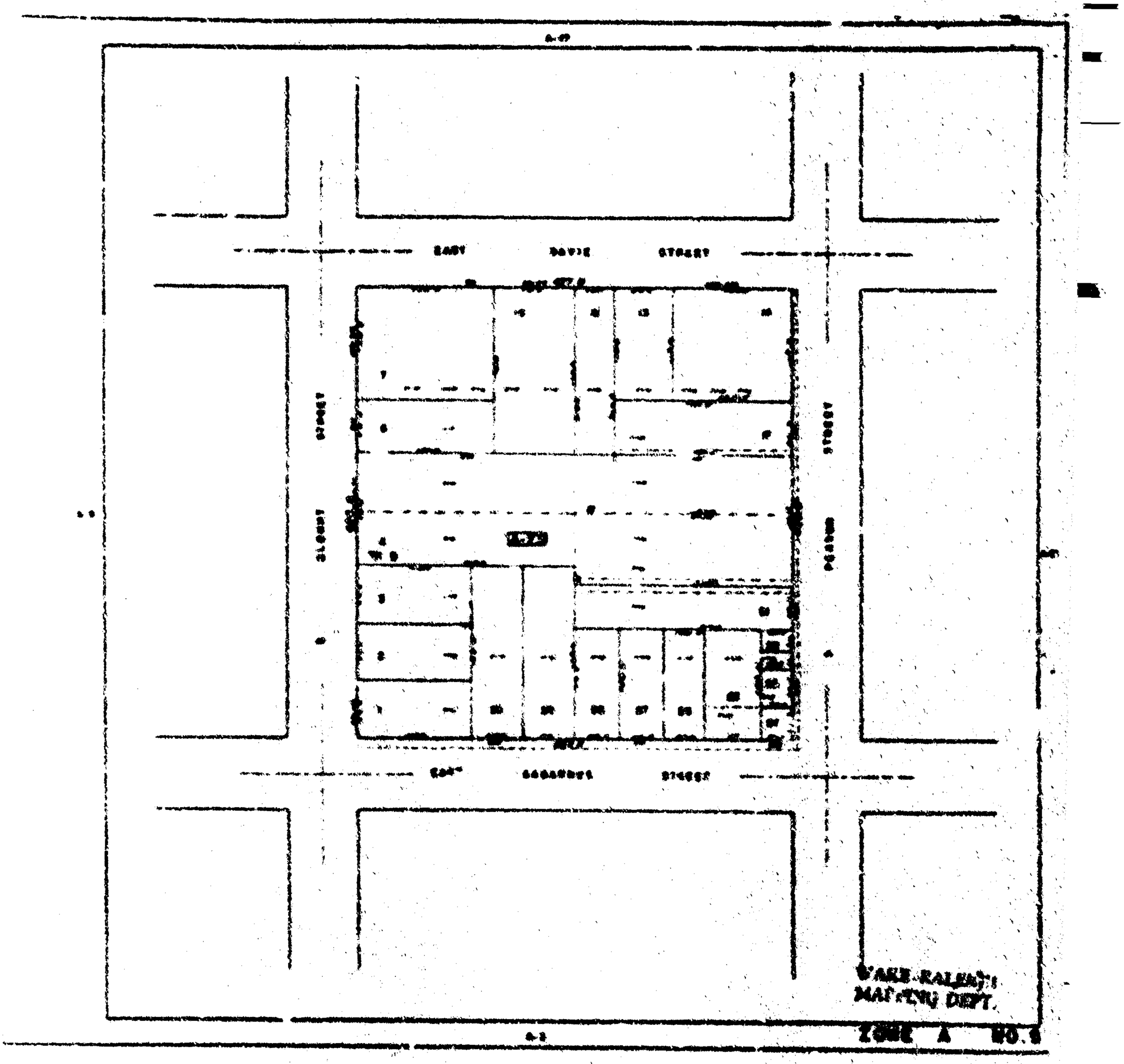
A-49
EAST DAVIE STREET
A-1
RALEIGH
MAPPING DEPT.
ZONE A

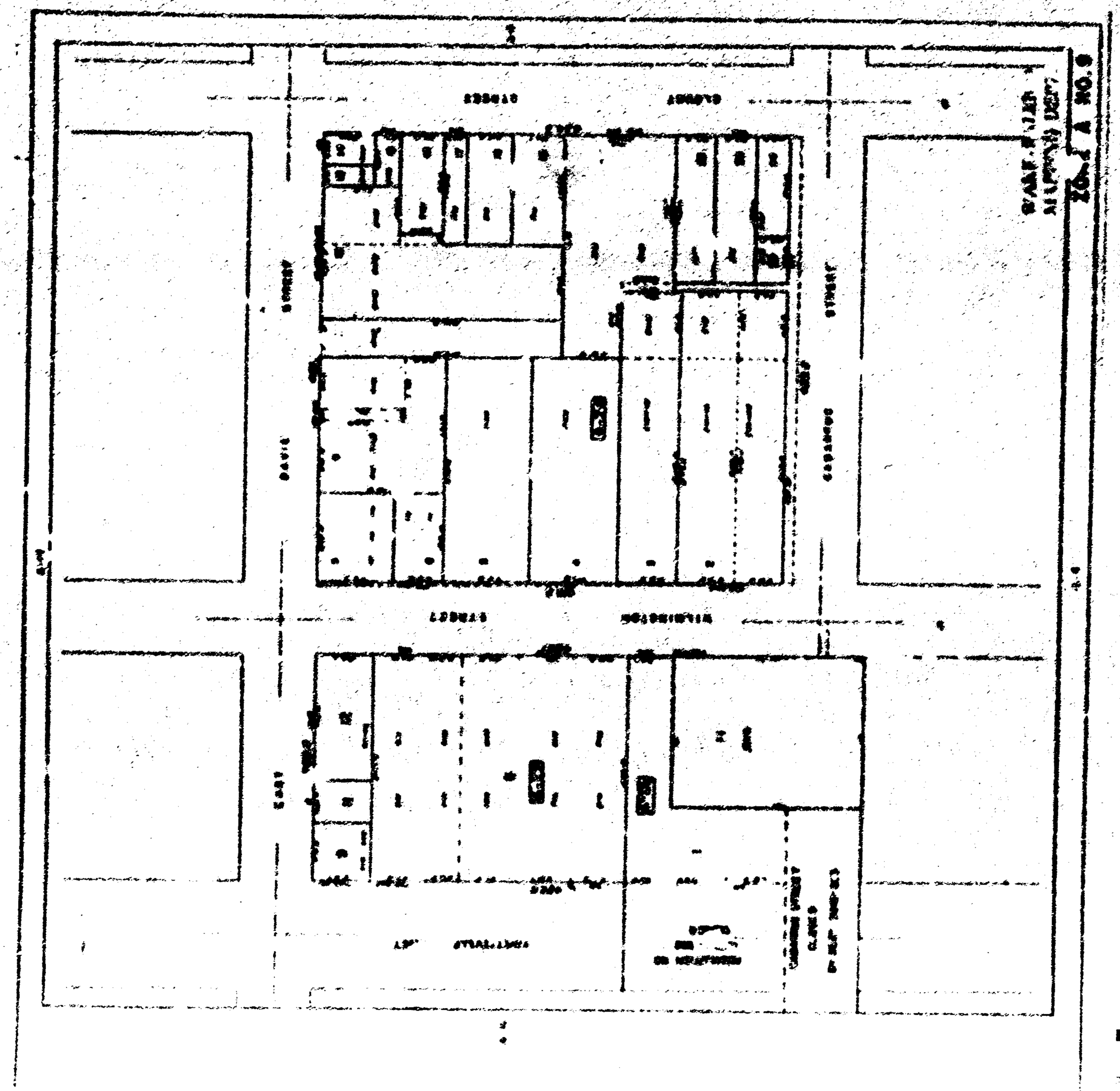

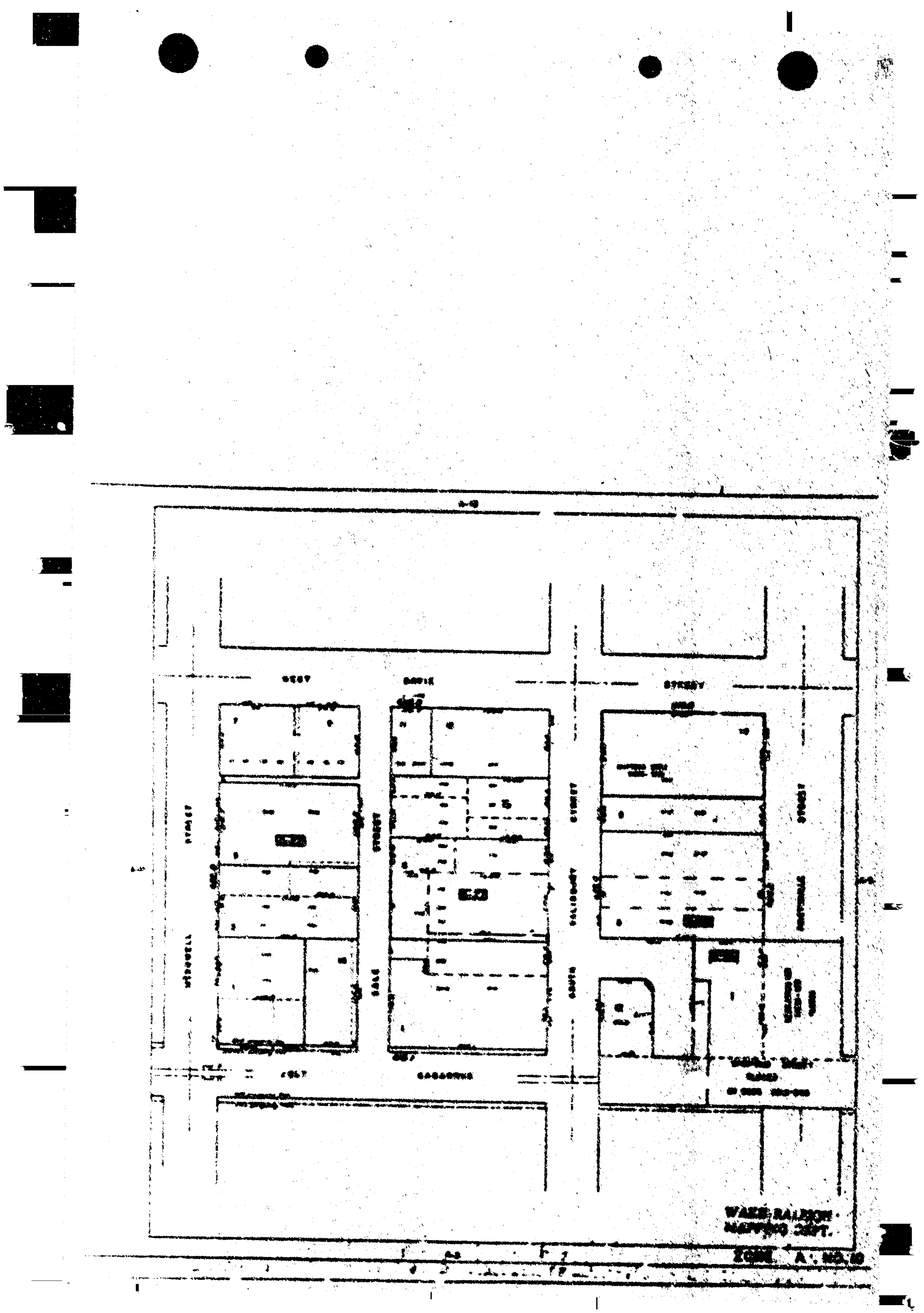

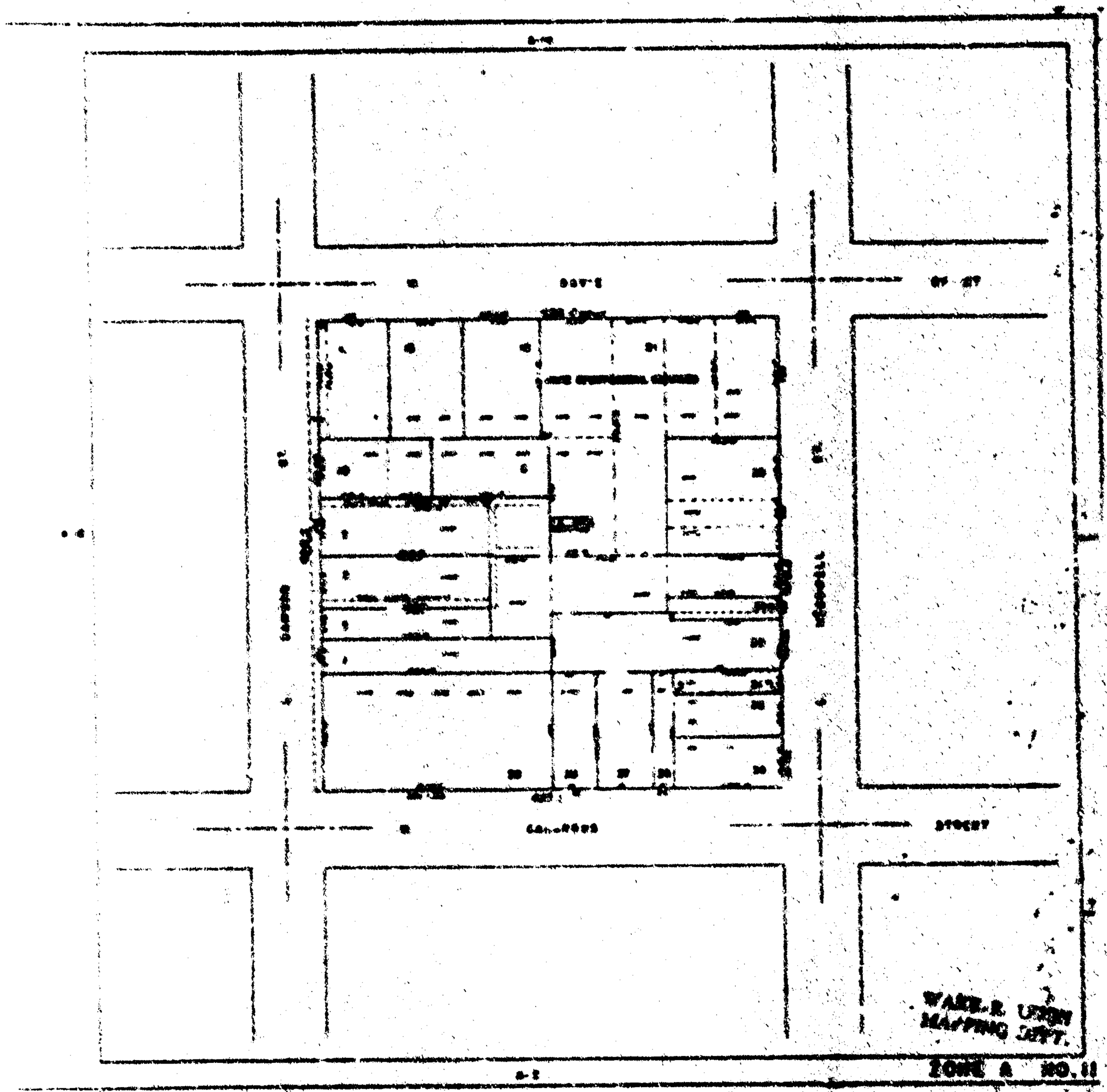
WARE & UNION
MAPPING DEPT.
ZONE A NO. 11

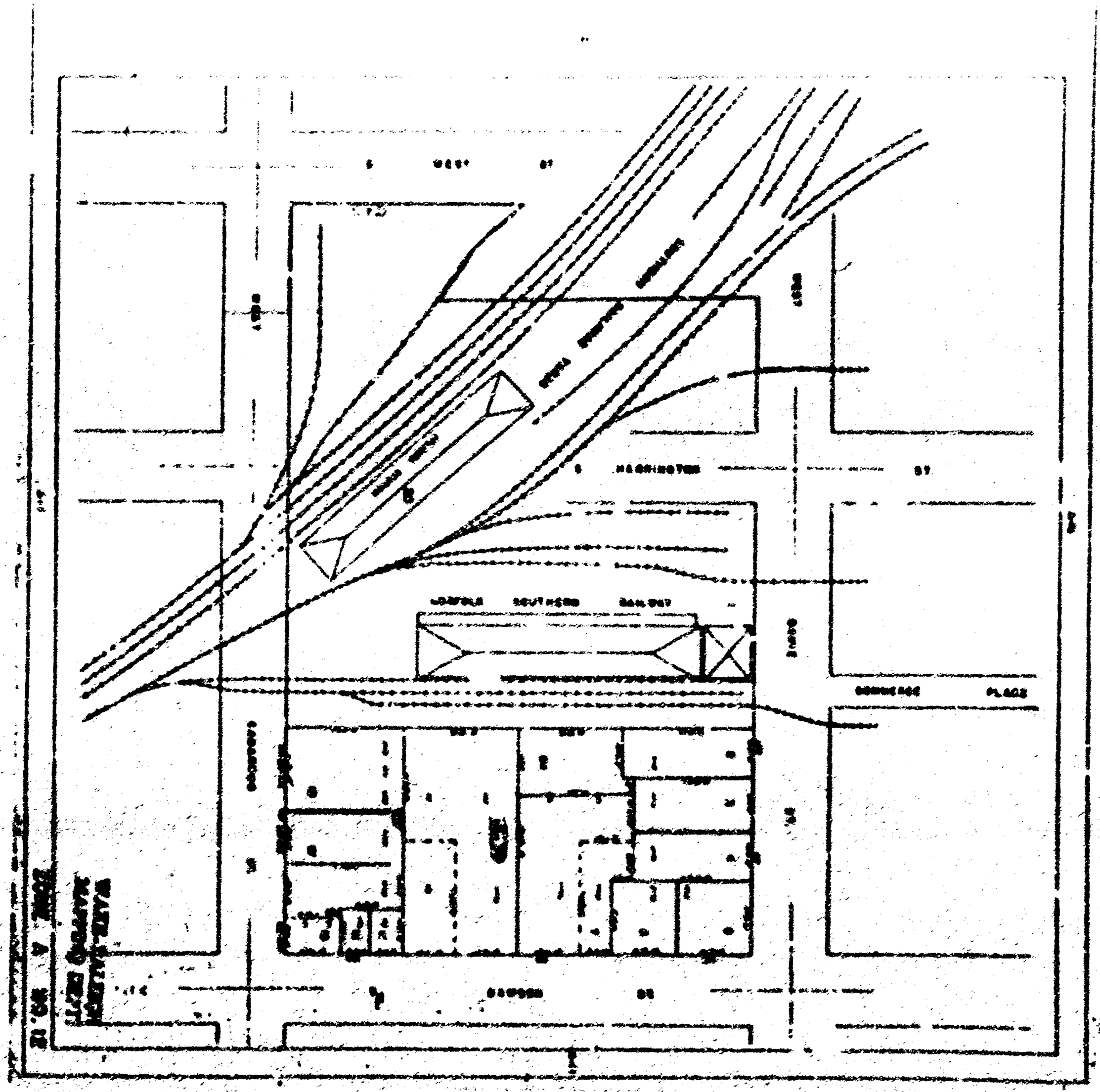

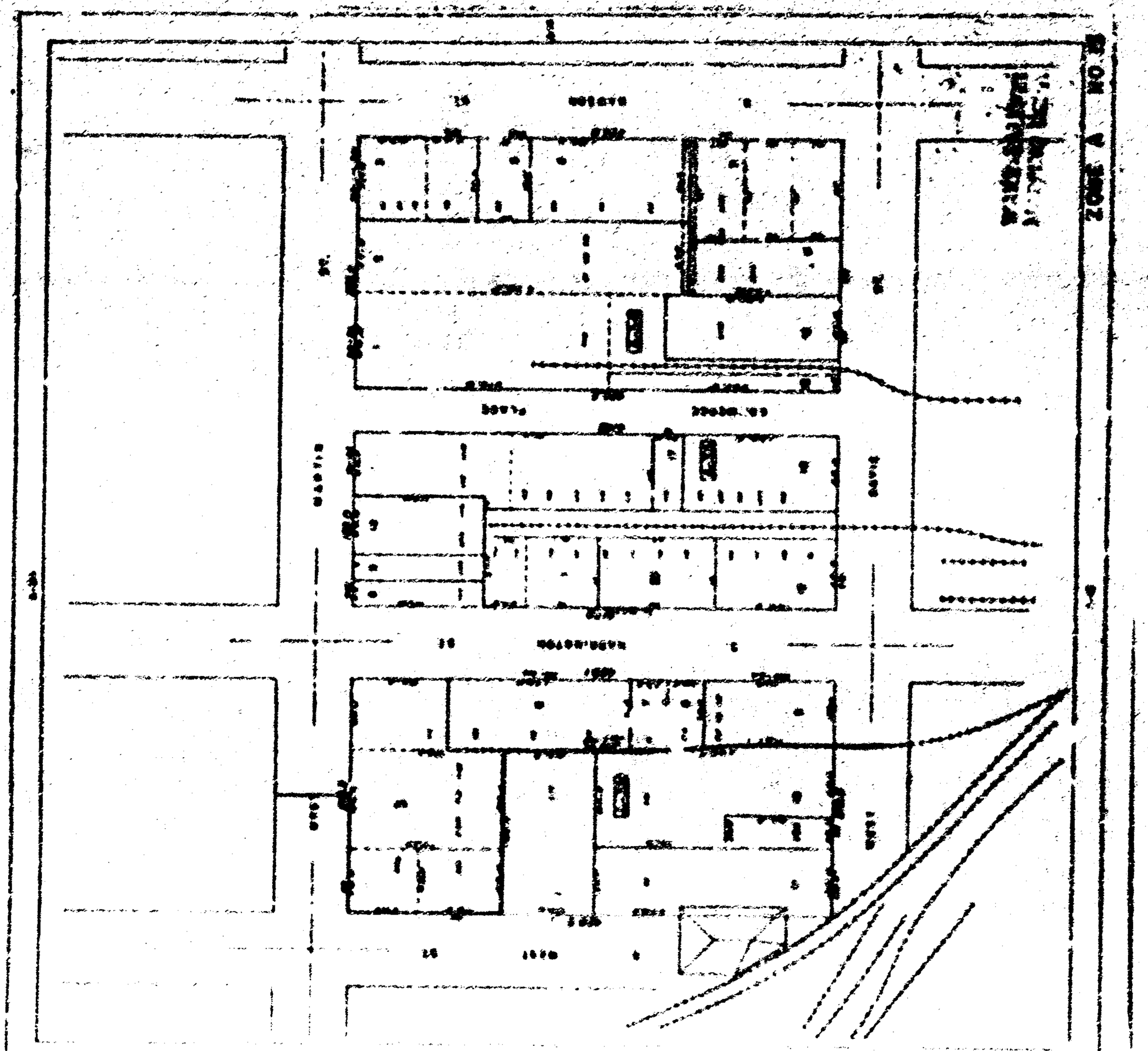

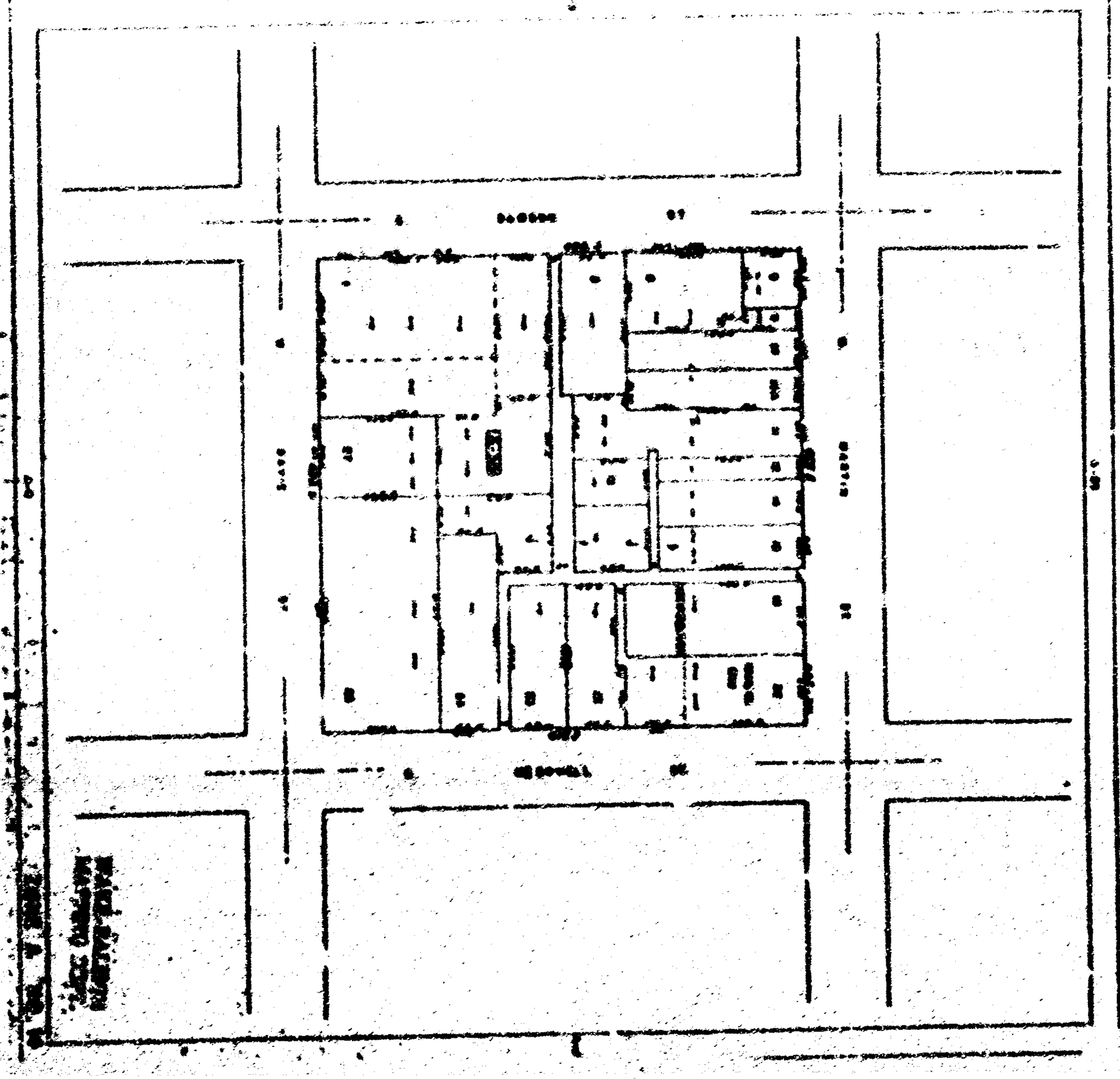

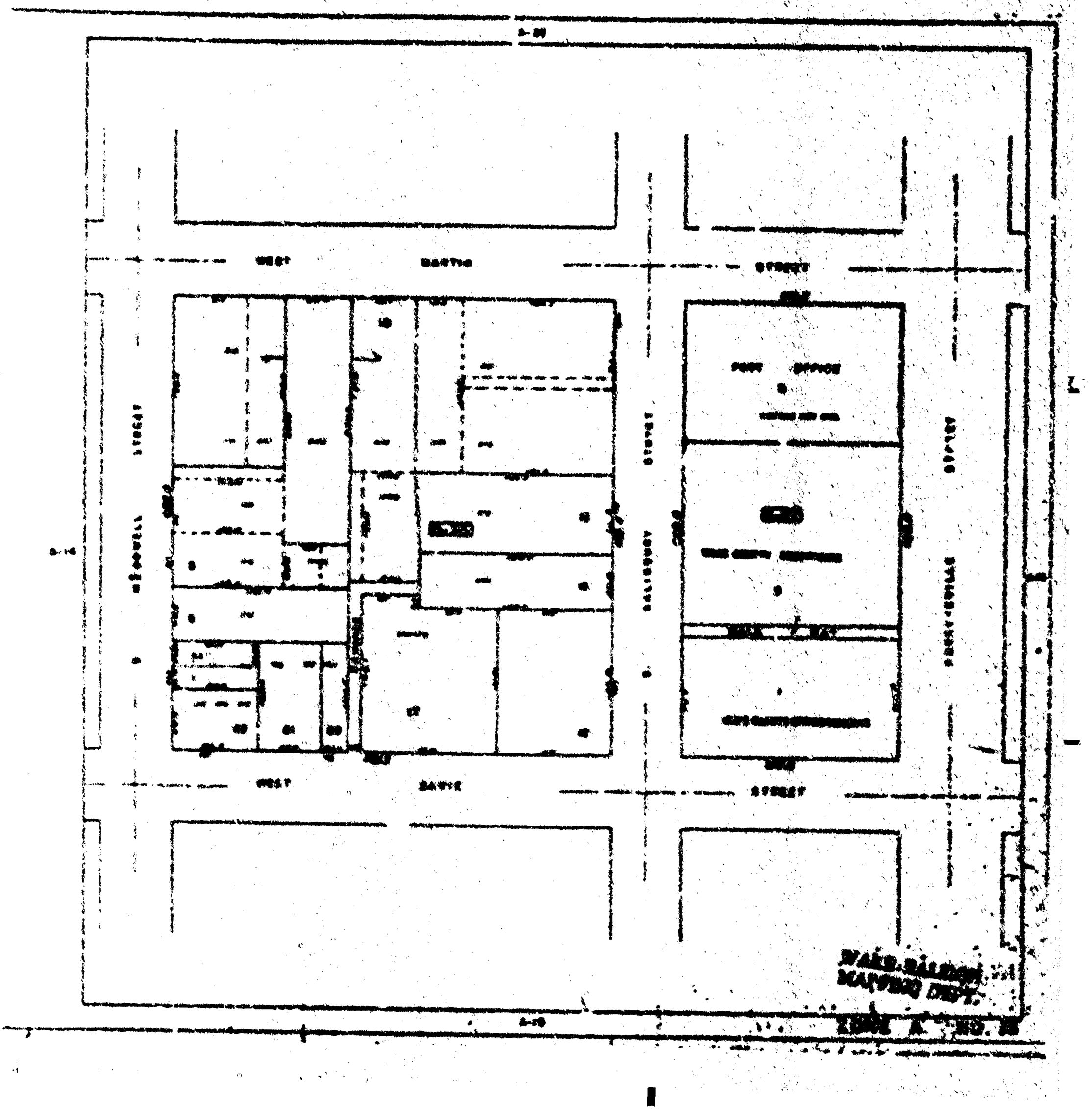

EAST
DAVIE
STREET
WAKE-RALEIGH
MAPPING DEPT.
ZONE A

EAST MAIN ST.
CITY MARKET
WAKE-RALEIGH MAPPED AREA
ZONE A 10 FT

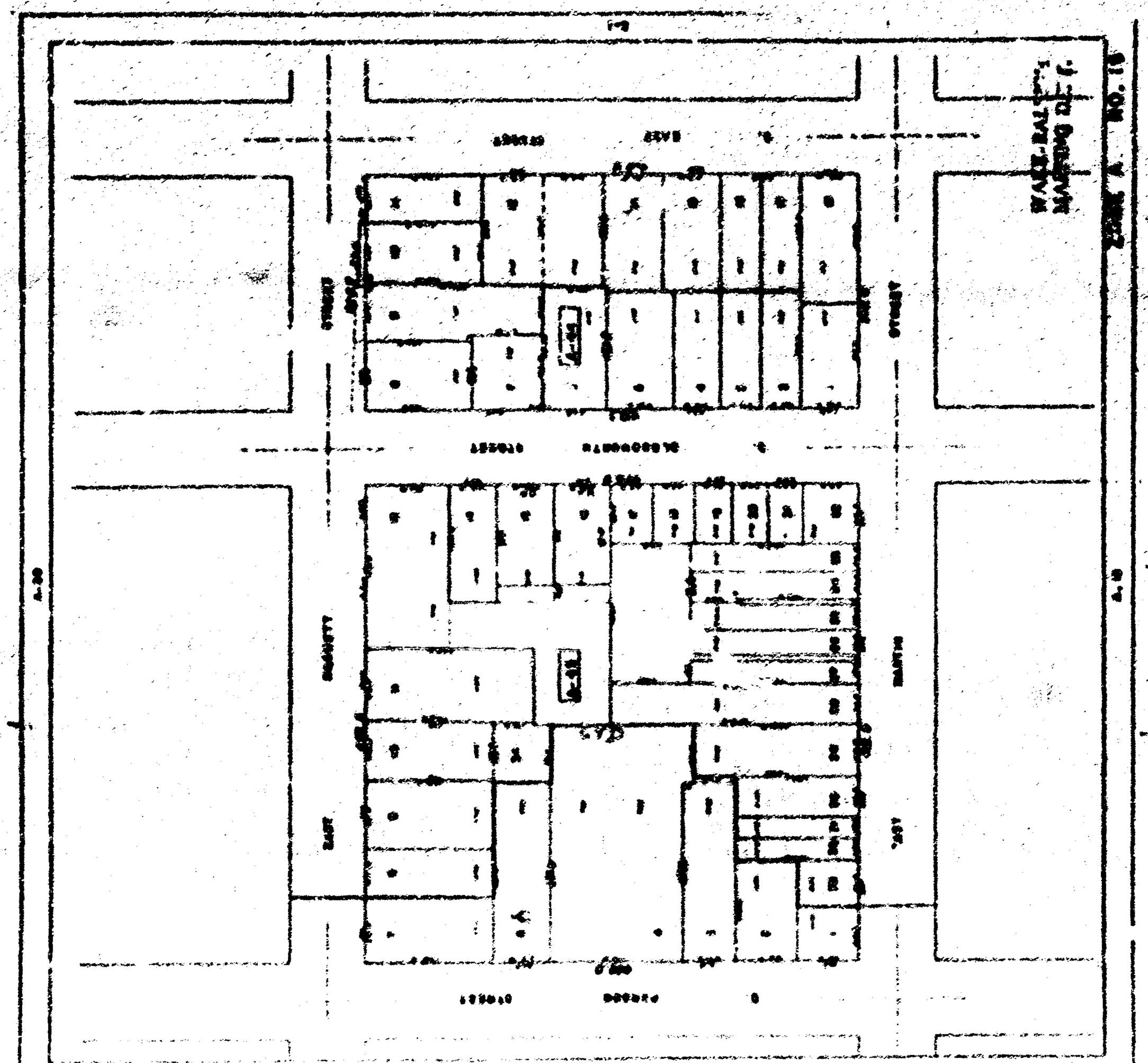

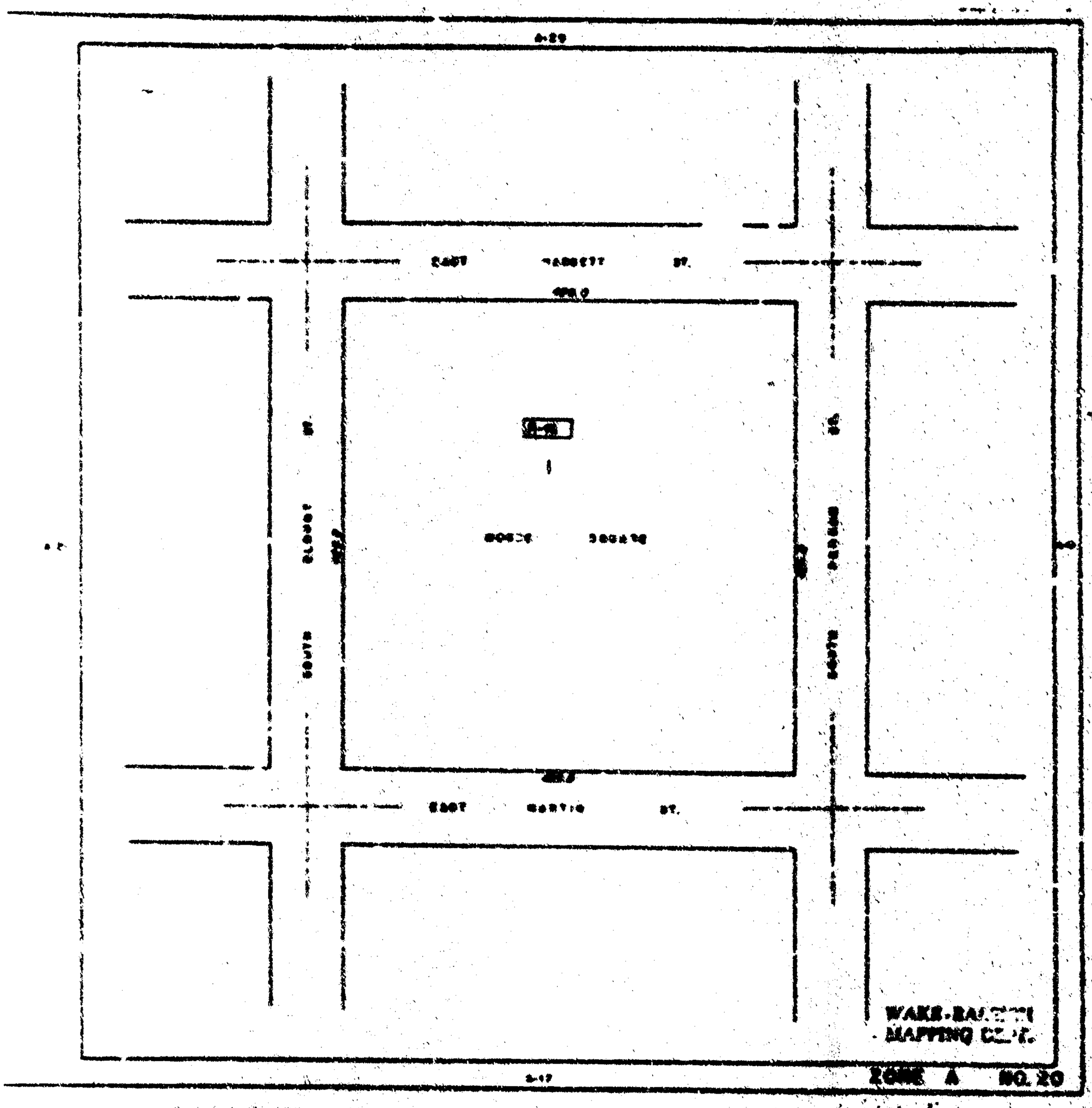
EAST
EAST
ZONE A NO. 20

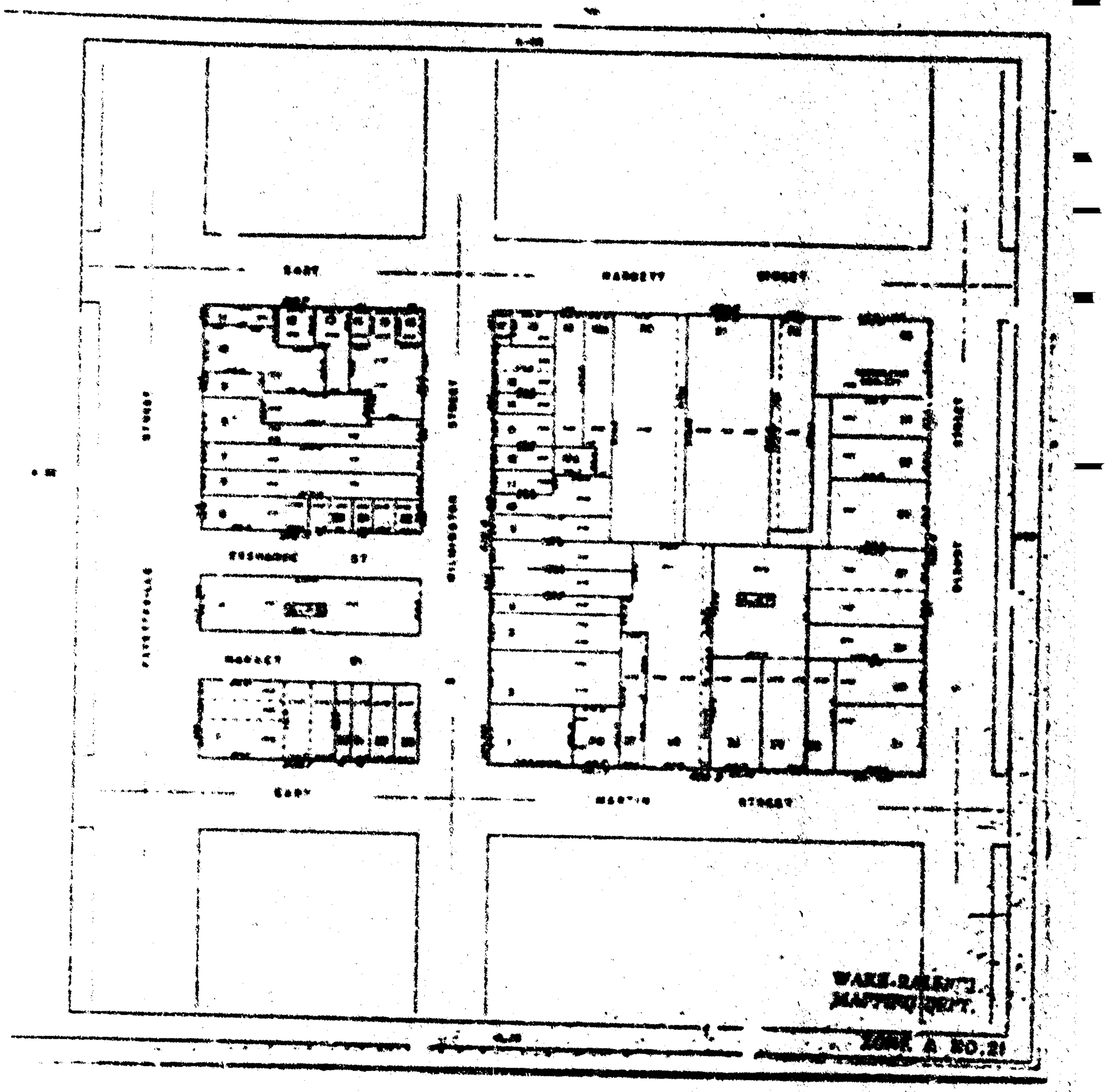
WAKE-ROBIN'S
MAPPING DEPT.
ZONE A NO.21

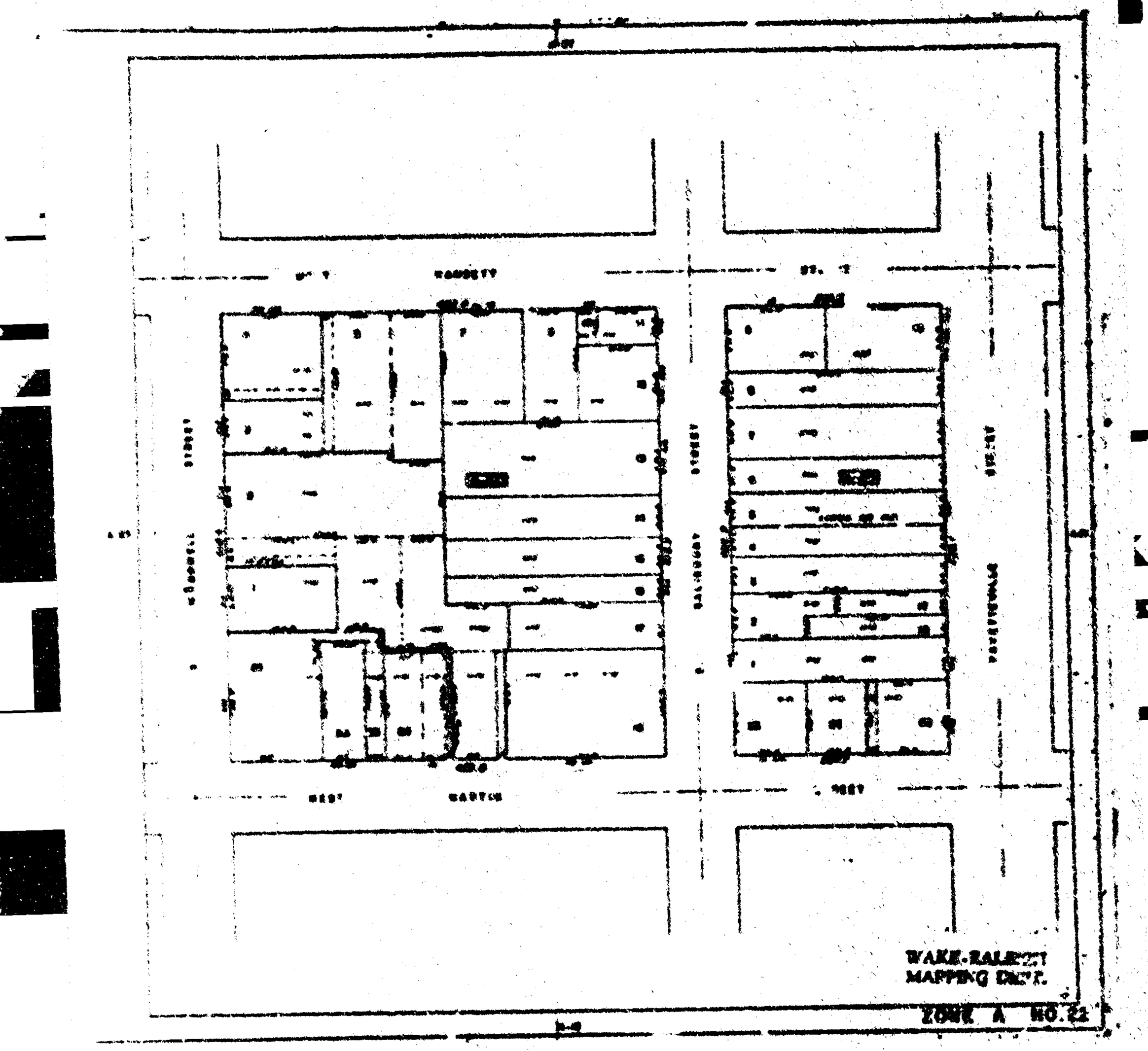
WAKE-RALEIGH
MAPPING DIST.
ZONE A NO. 22

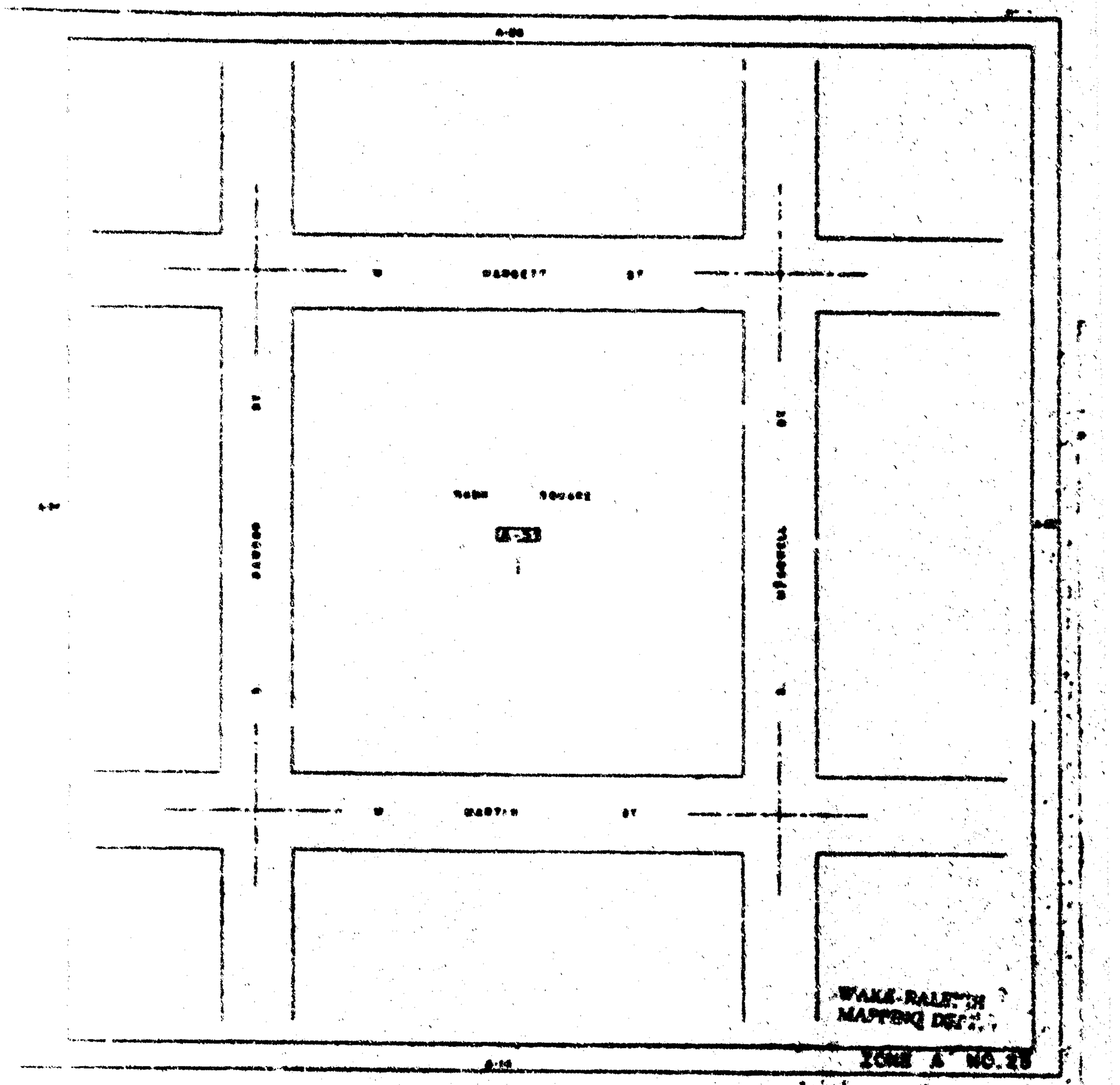
WAKE-RALEIGH
ZONE A NO. 25

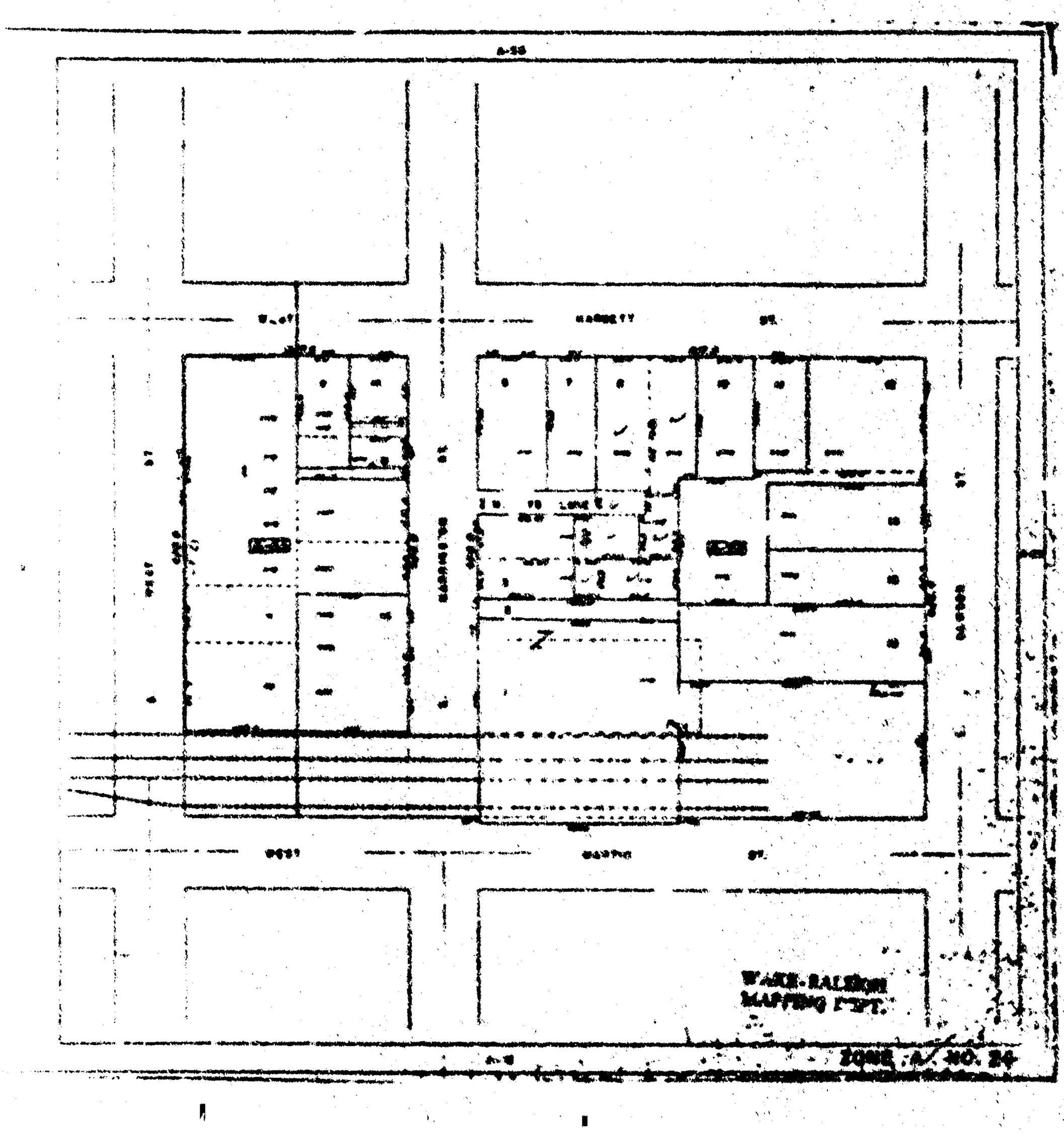
WAKE-RALEIGH
ZONE A-10, NO. 24

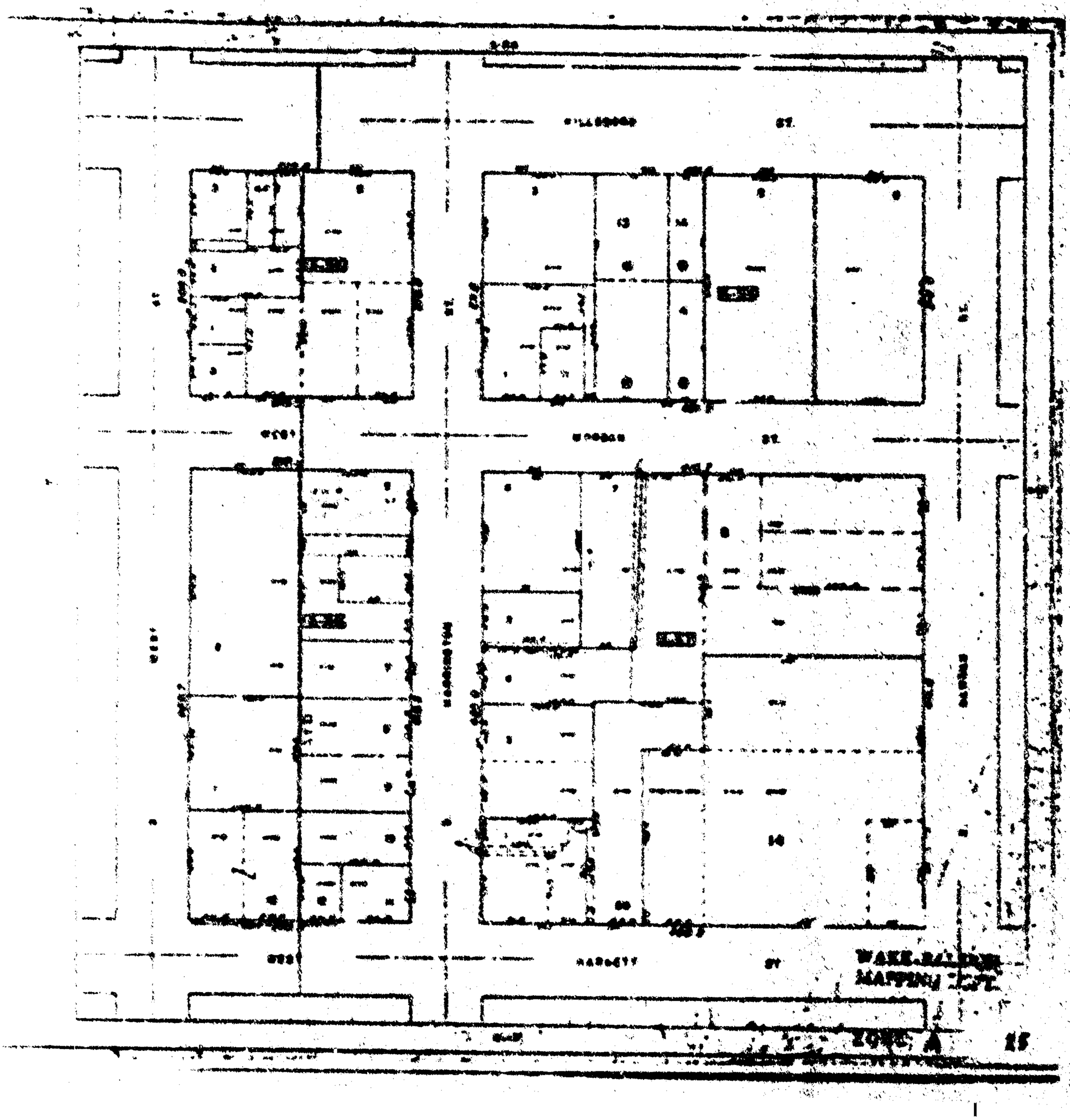
MARKET ST
WAKE-RALEIGH
MAPPING SEC.
ZONE A 15

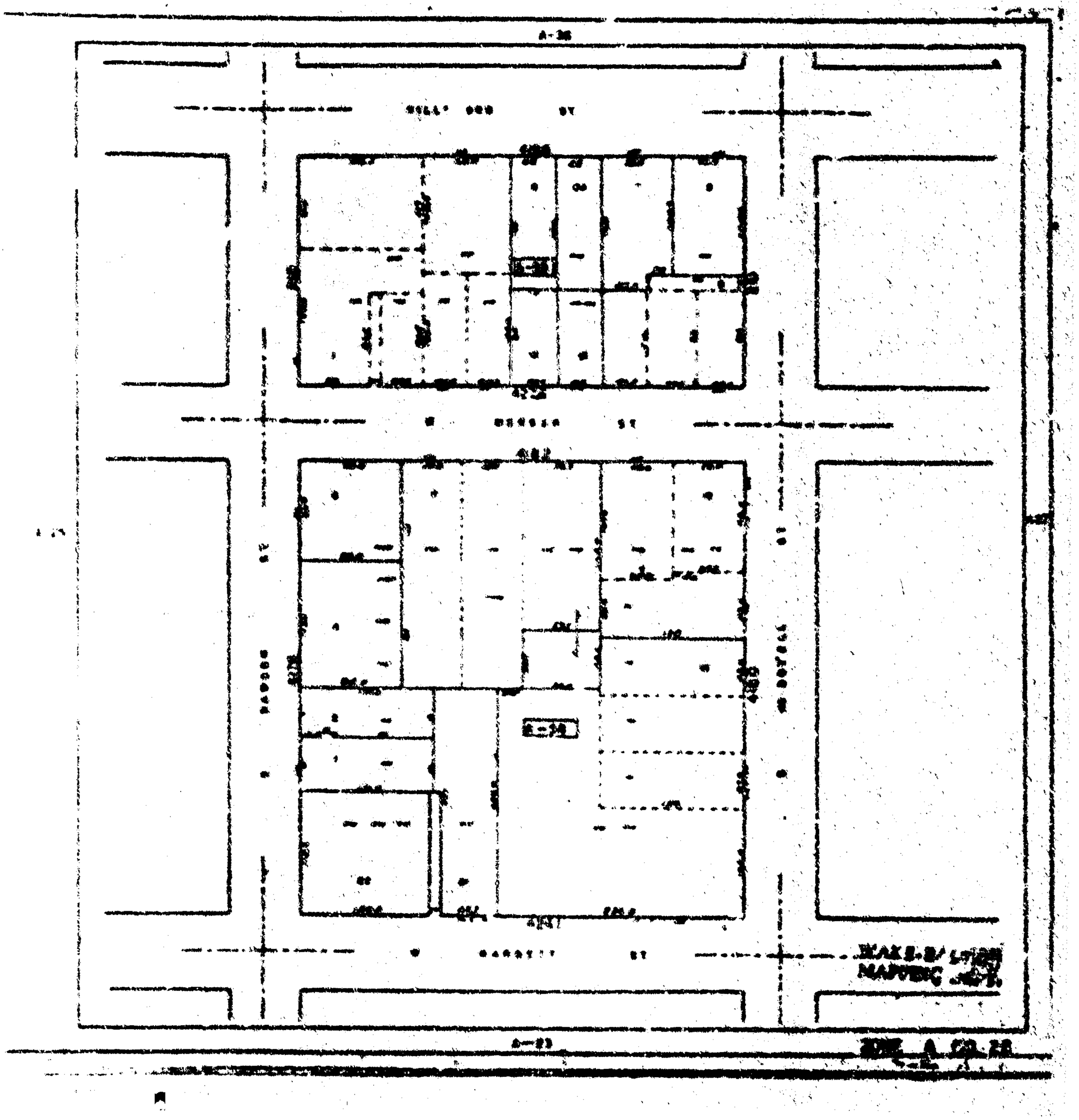

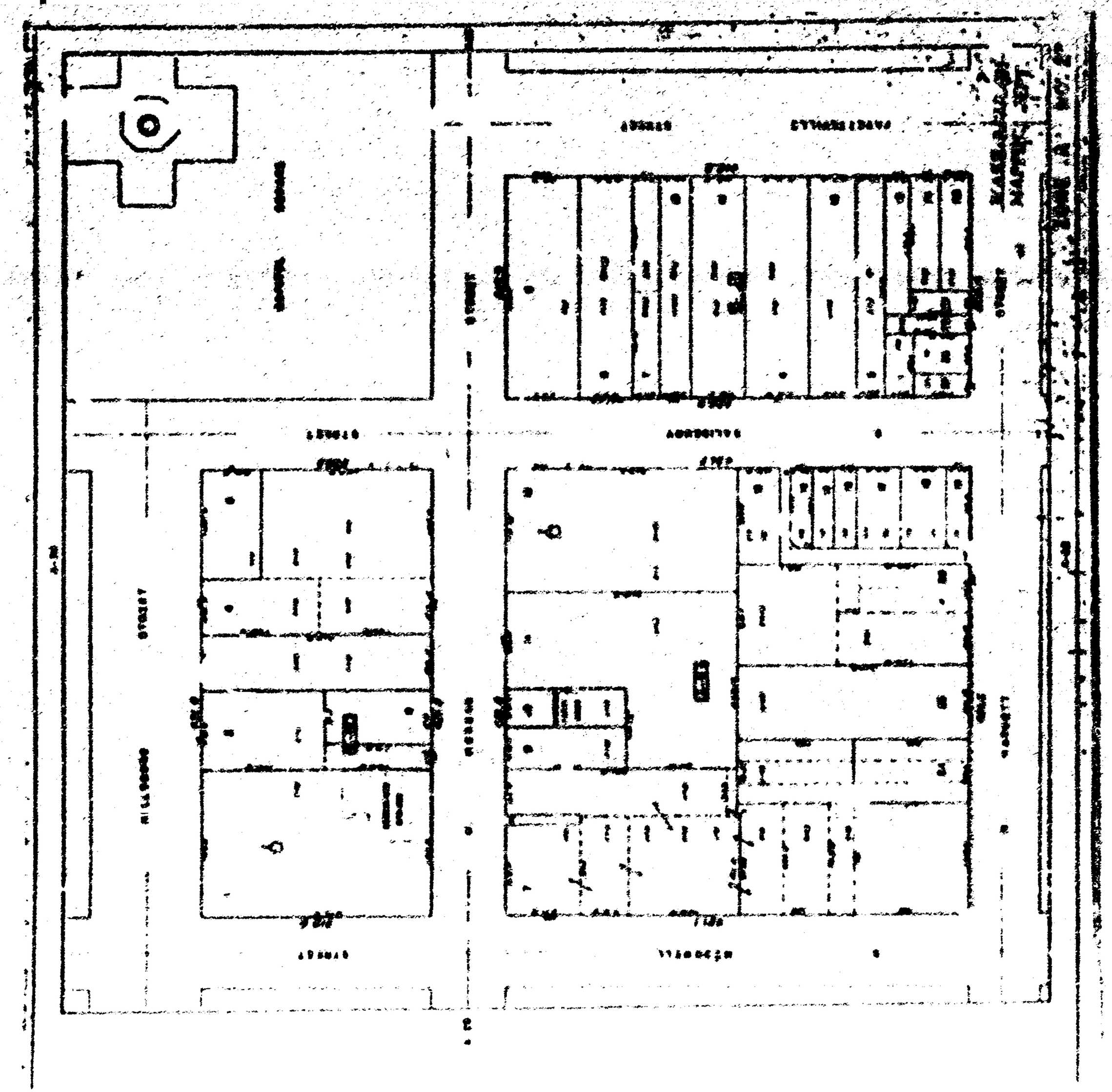

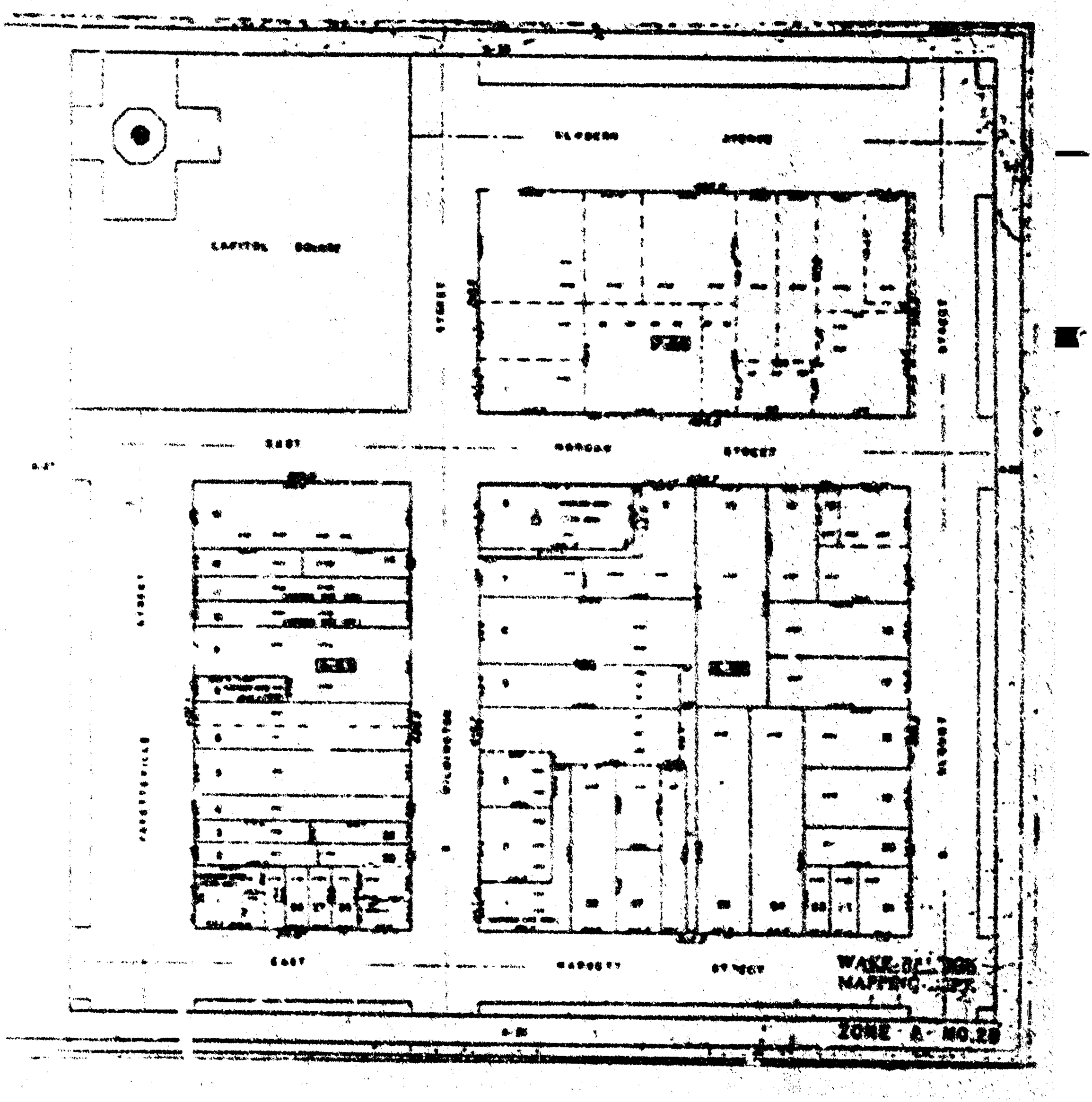
CAPITOL SQUARE
WAKE-UP
MAPPING
ZONE A - NO.28

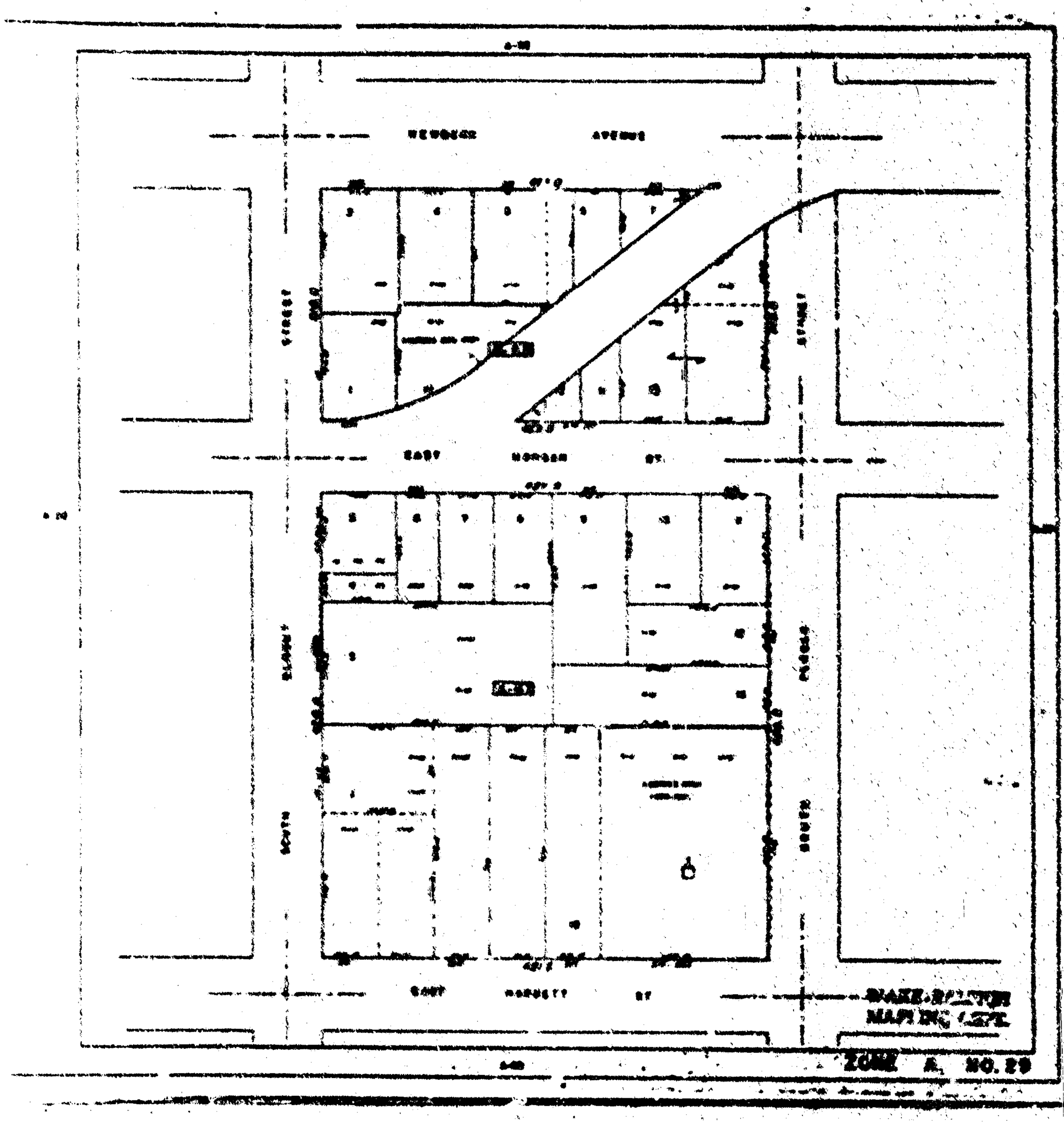
ZONE A, NO. 29

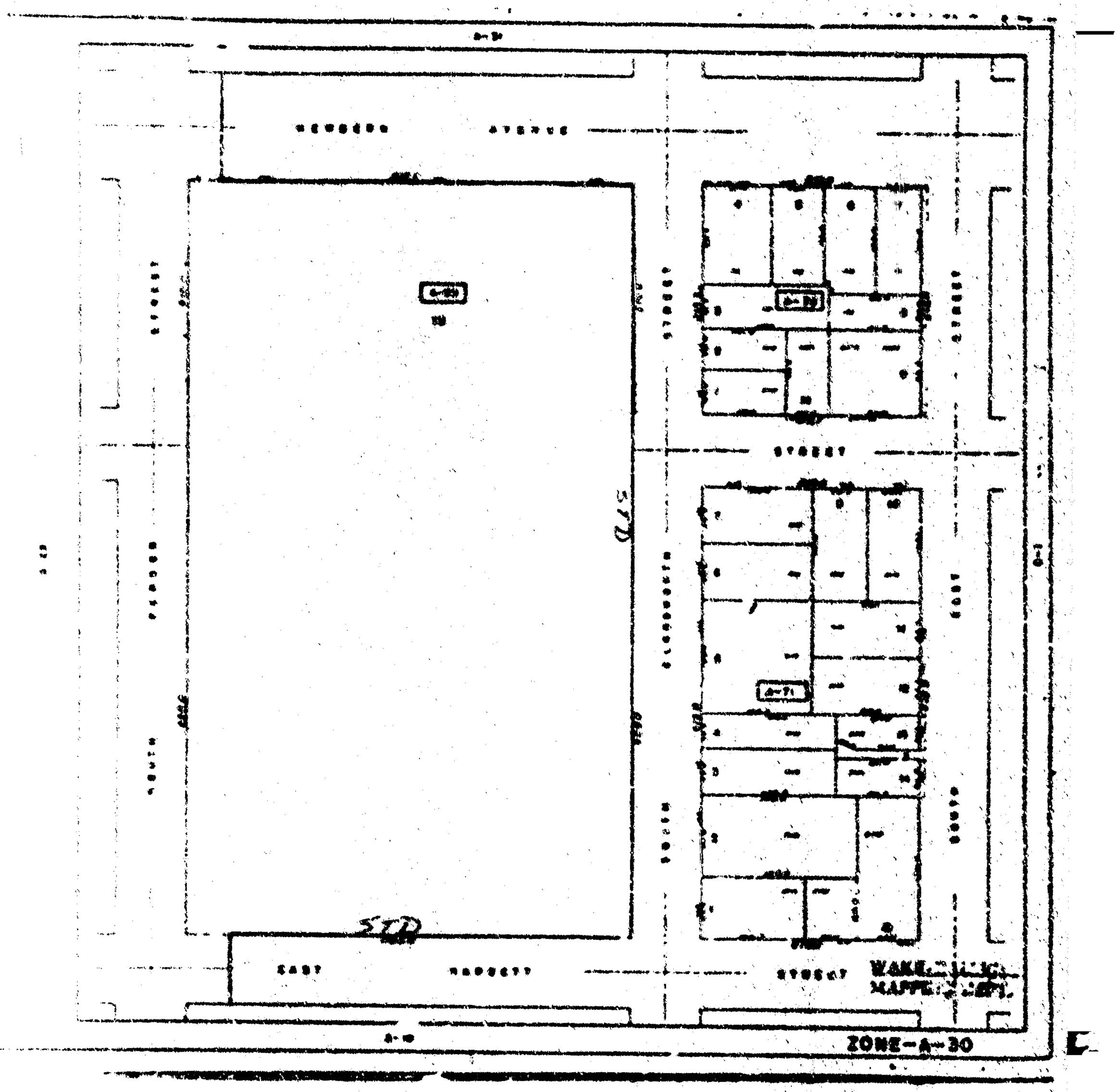
ZONE-A-30

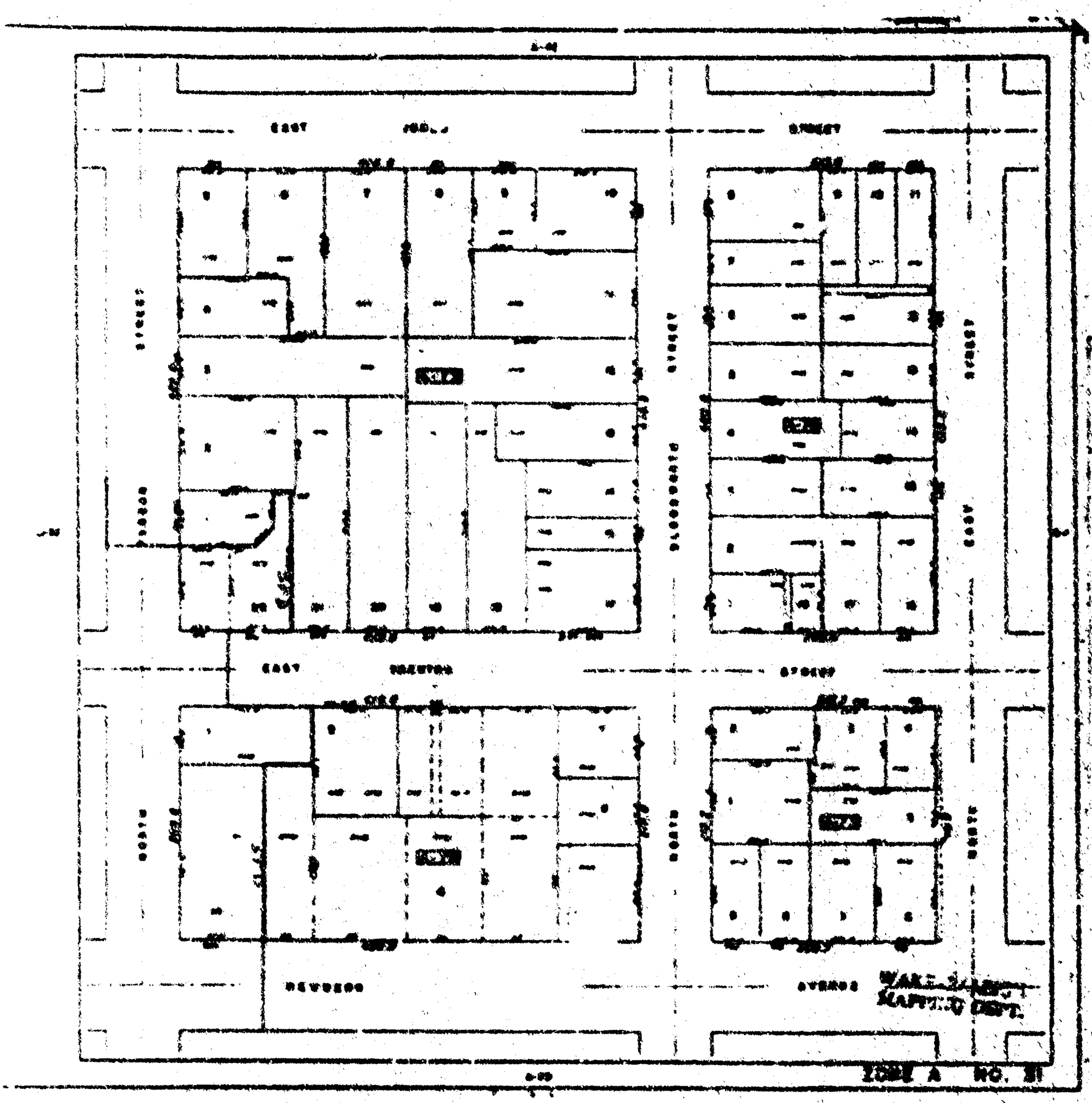

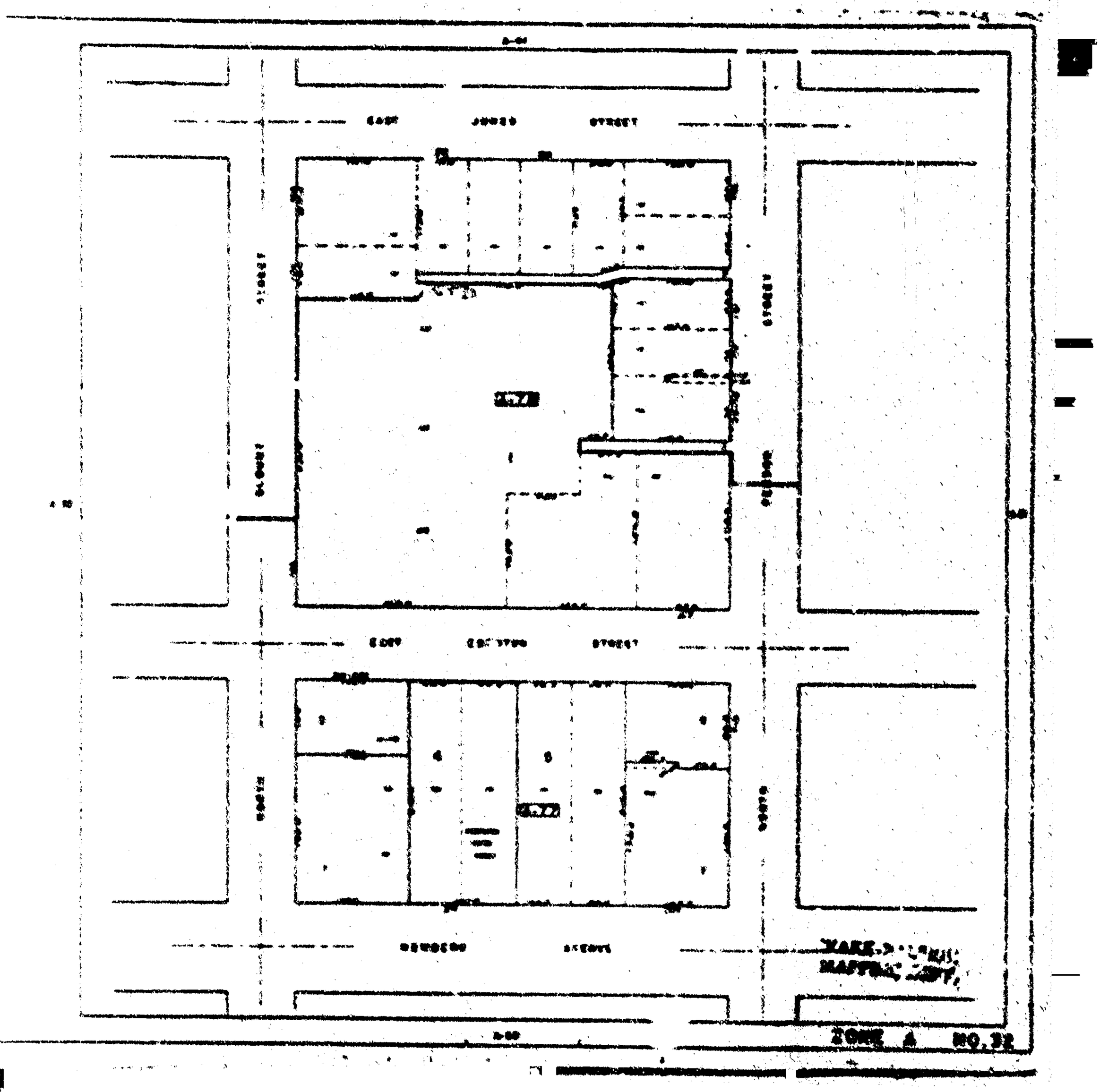
EAST JONES STREET
ZONE A EQ.32

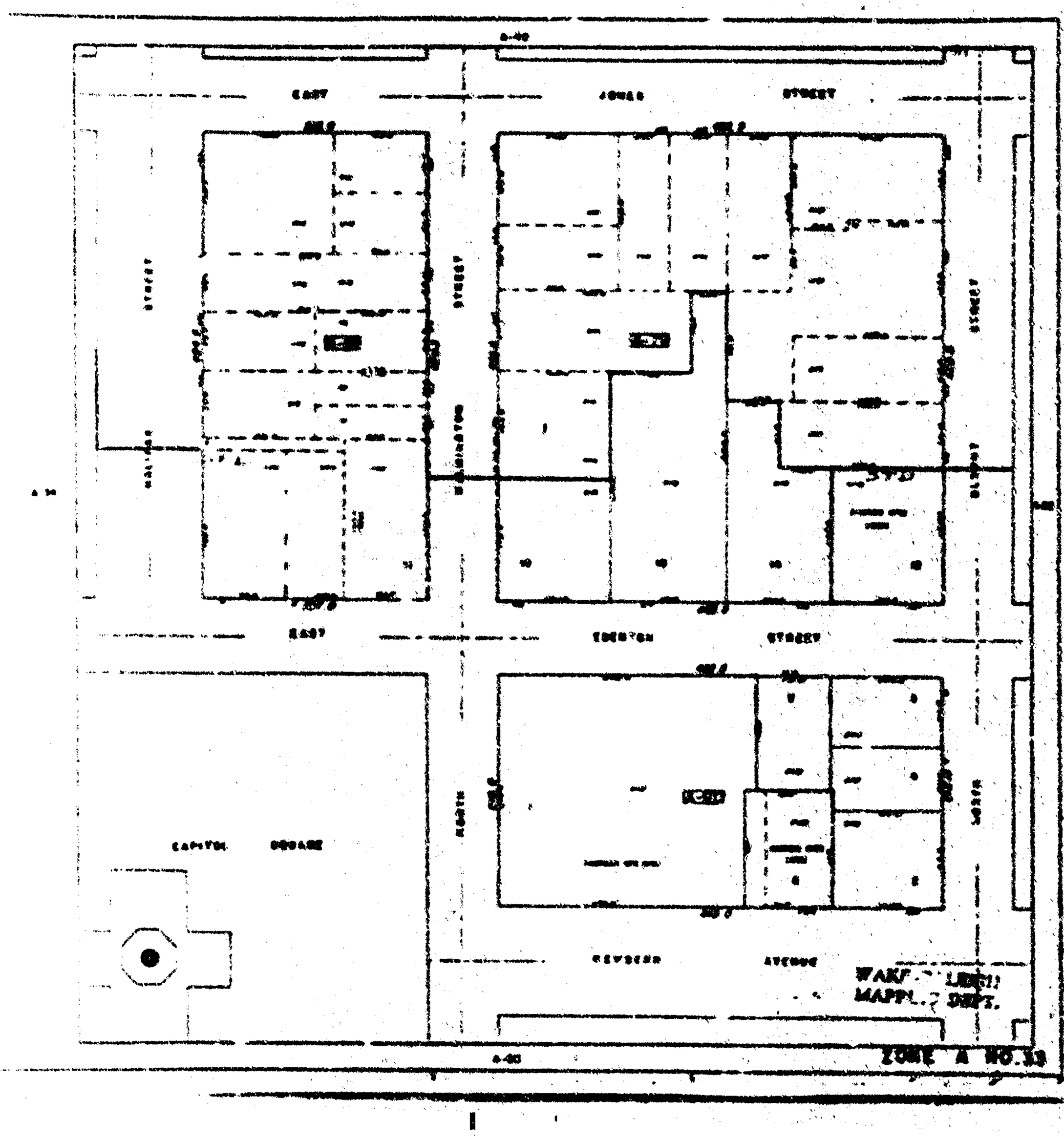
EAST
STREET
CAPITOL
SQUARE
WAKE
MAPPING
ZONE A NO. 33

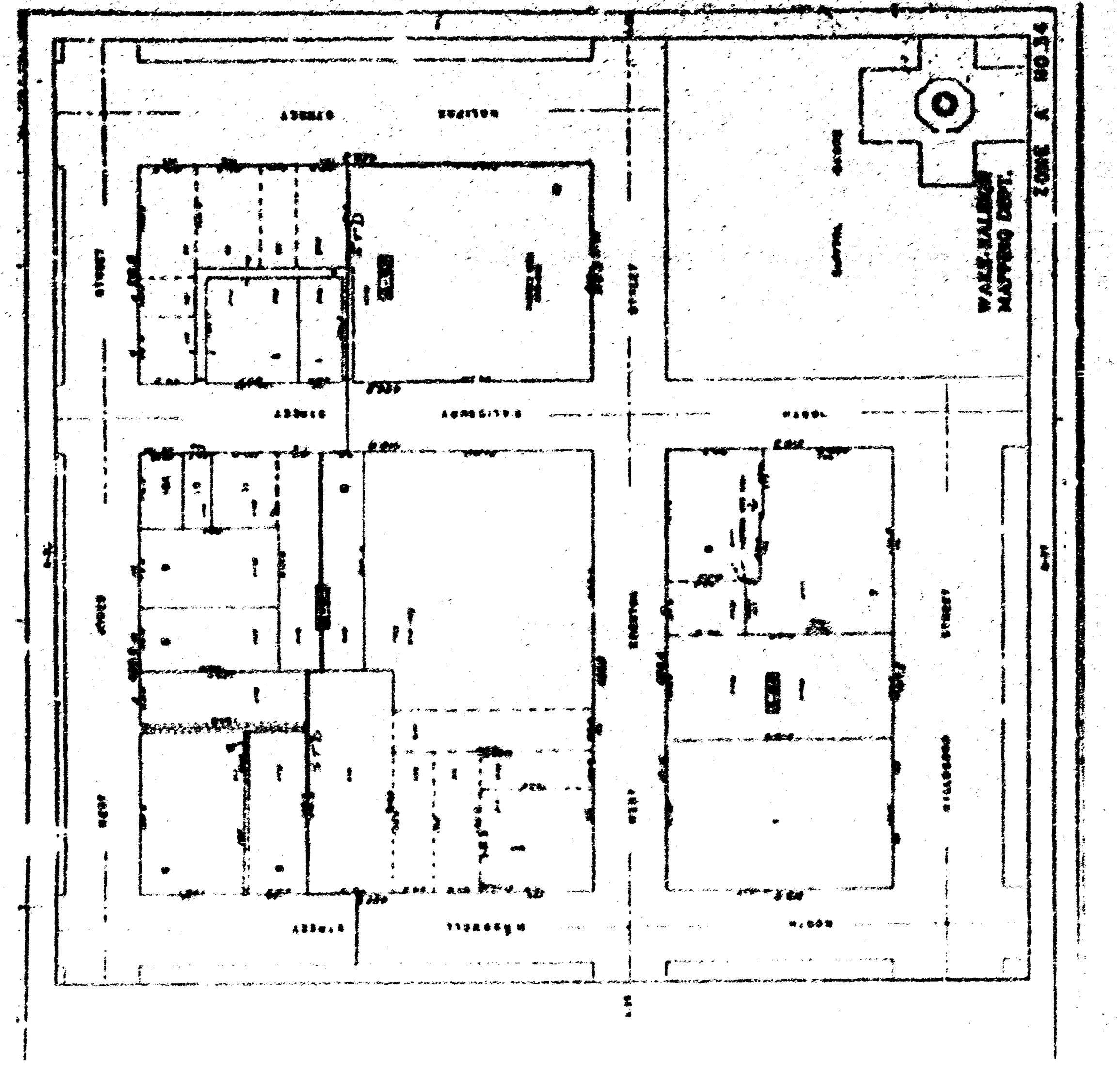

STD
WEBB-RAY
MAPTON

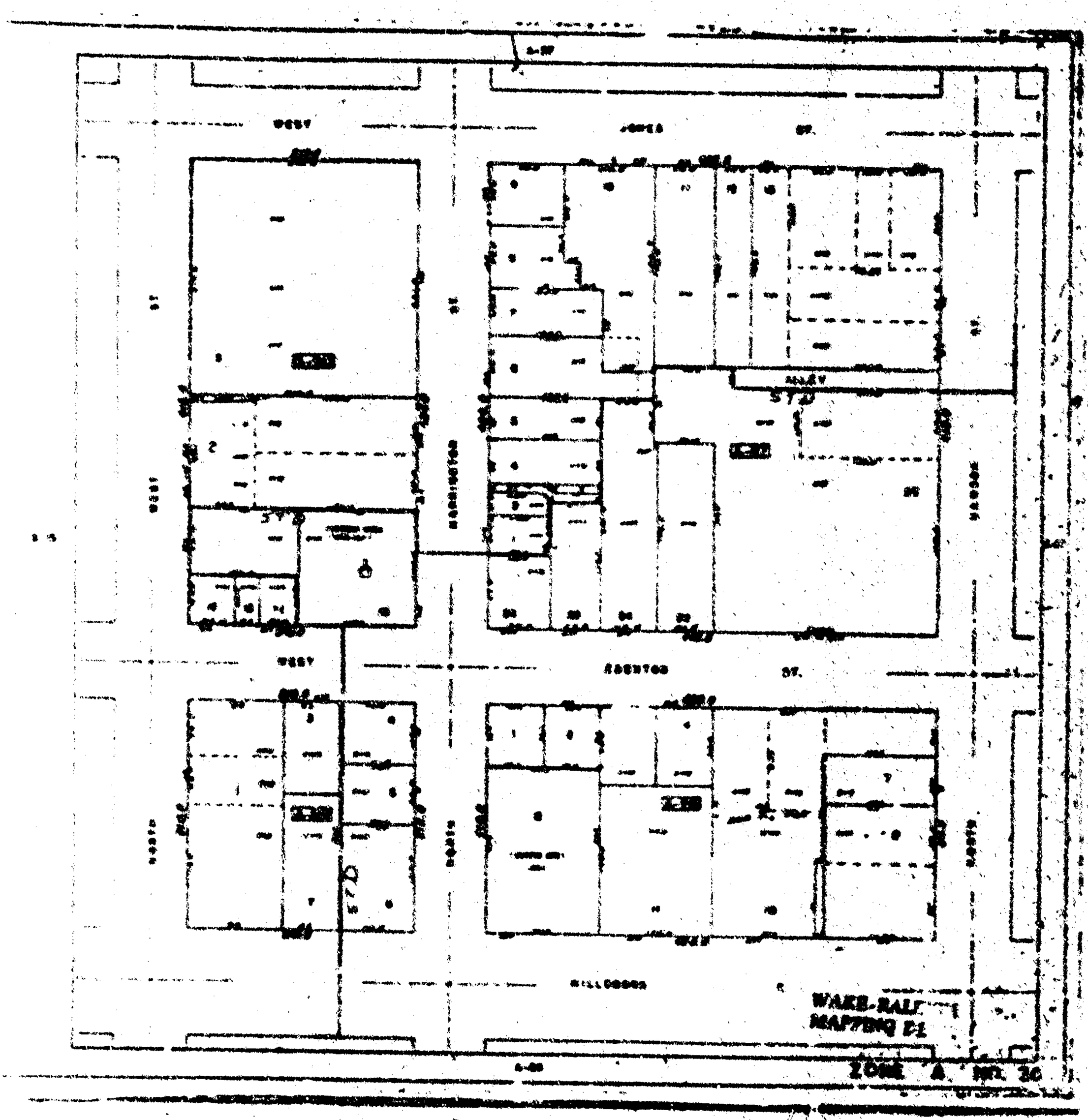
WAKE-RALF
MAPPING #1
ZONE A

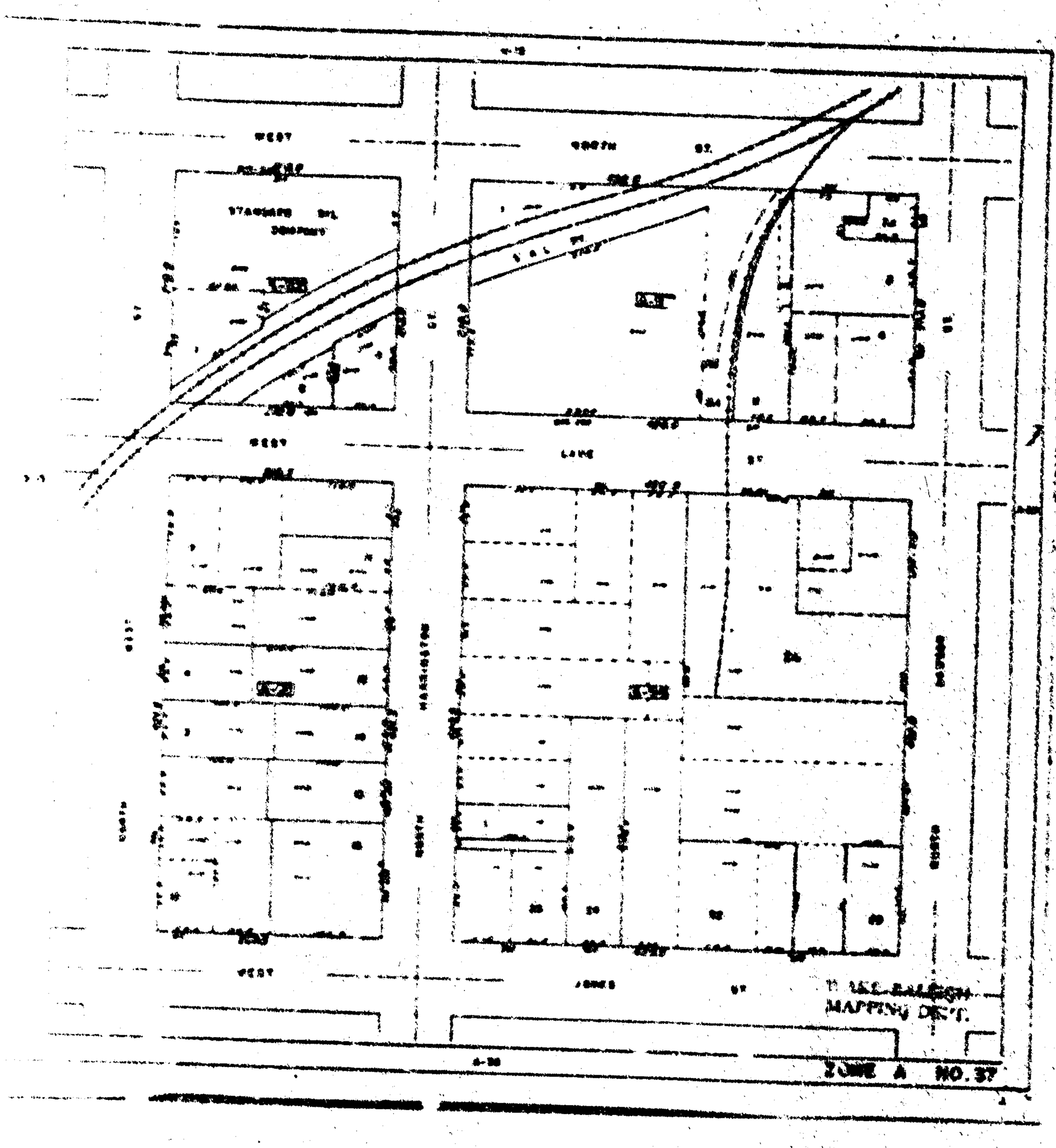
MAPPING DEPT.
ZONE A NO. 37

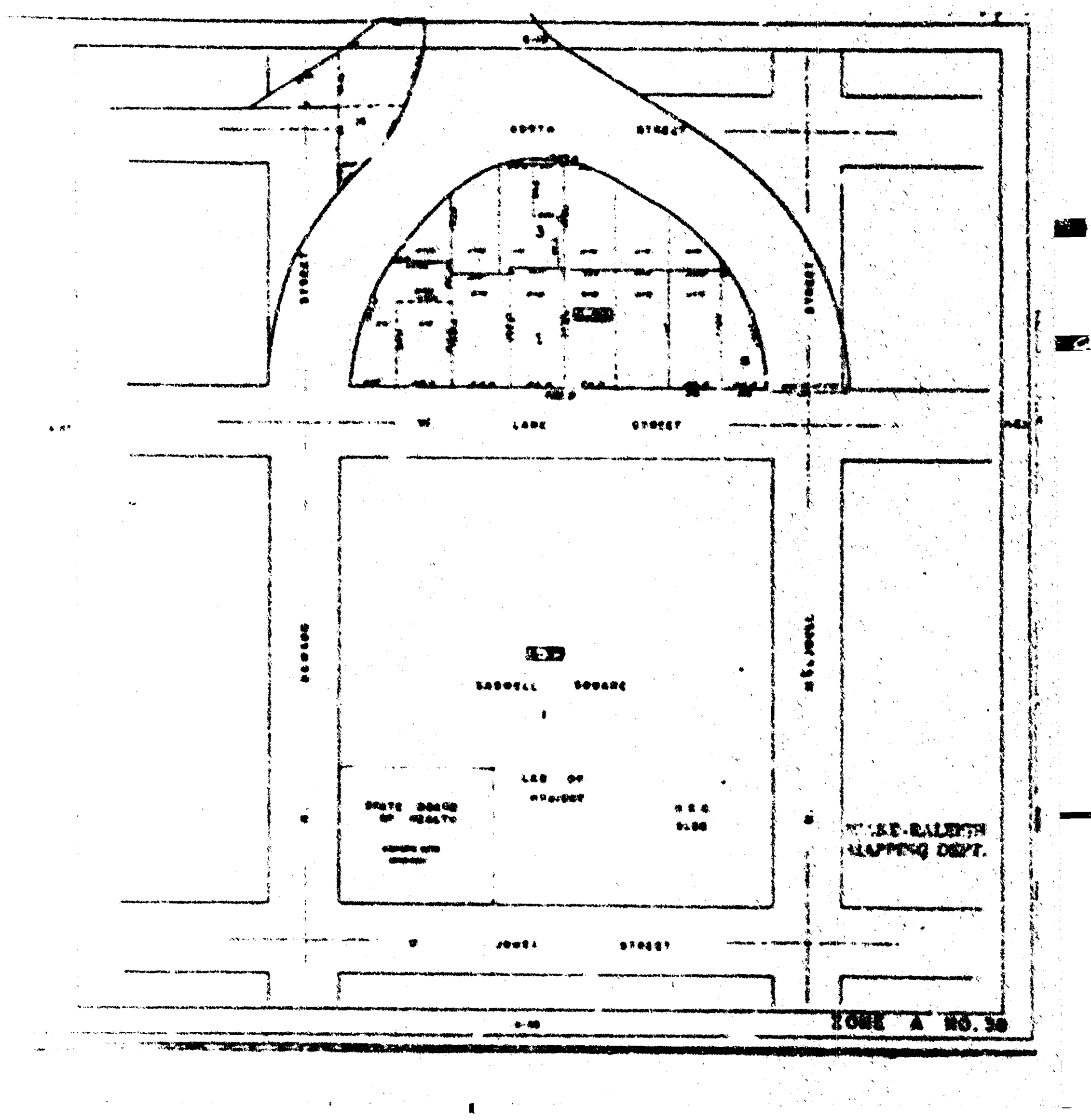
W LAKE STREET
ZONE A NO. 30

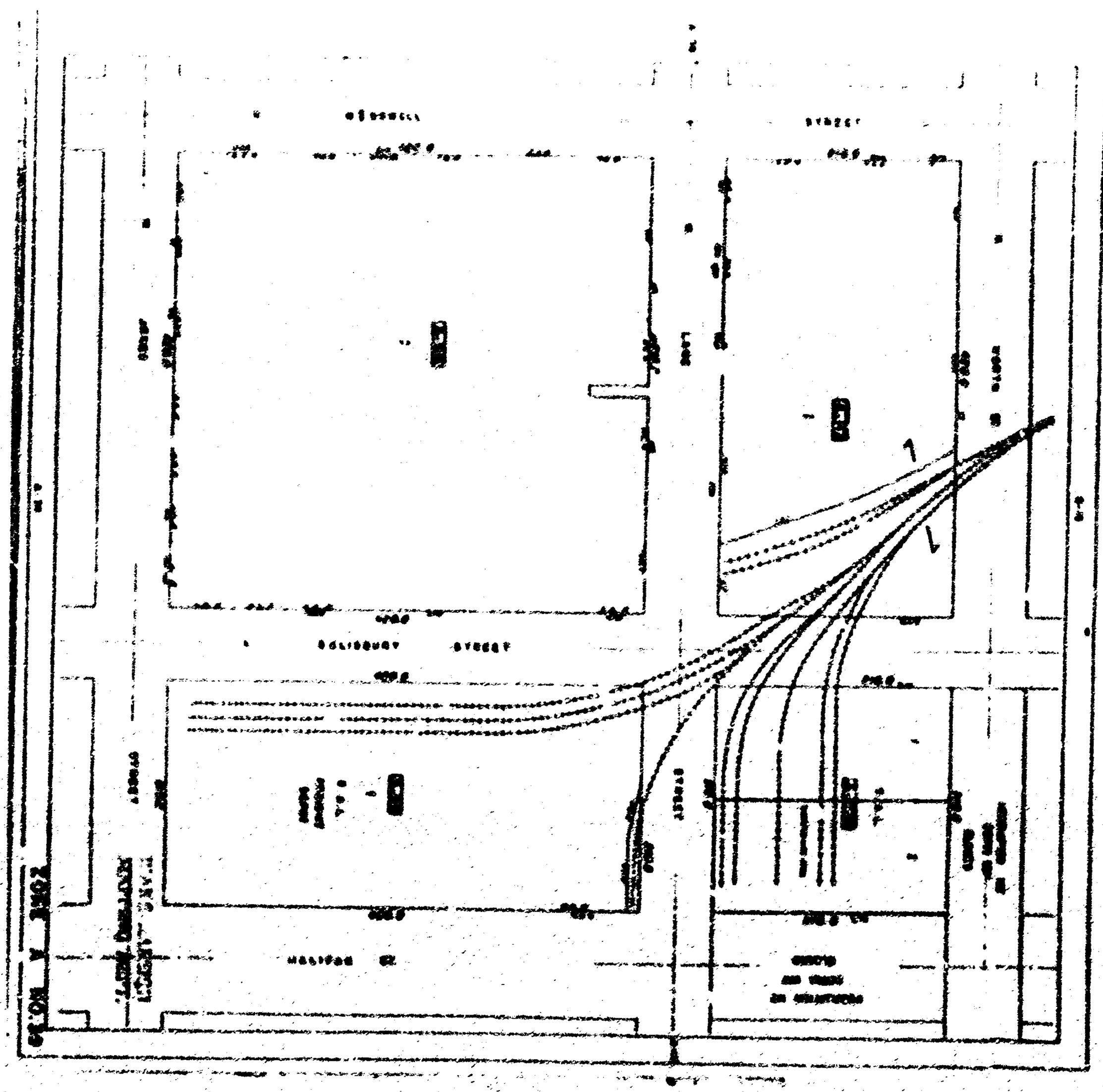

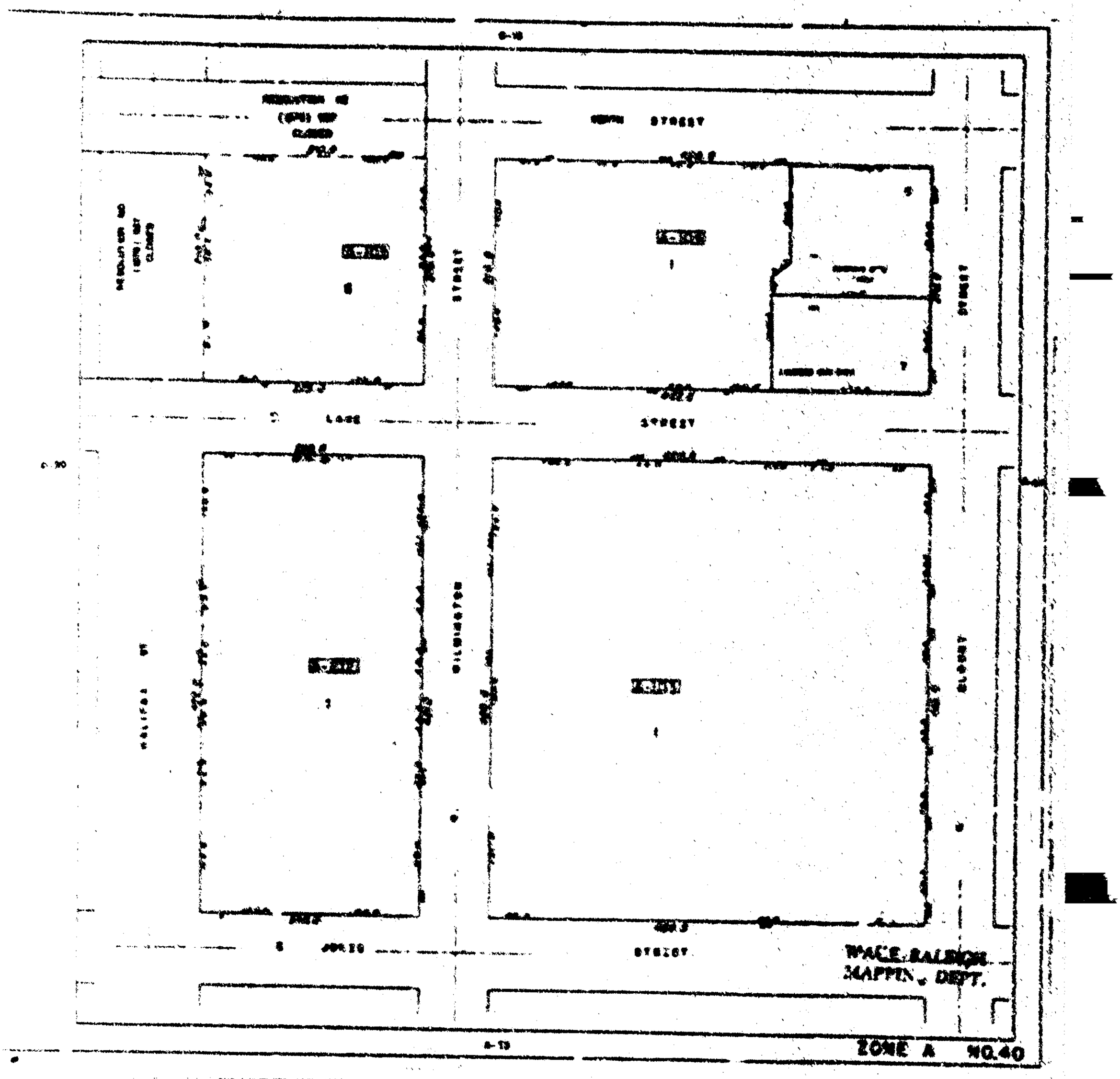
WAKE RALEIGH
MAPPING DEPT.
ZONE A NO.40

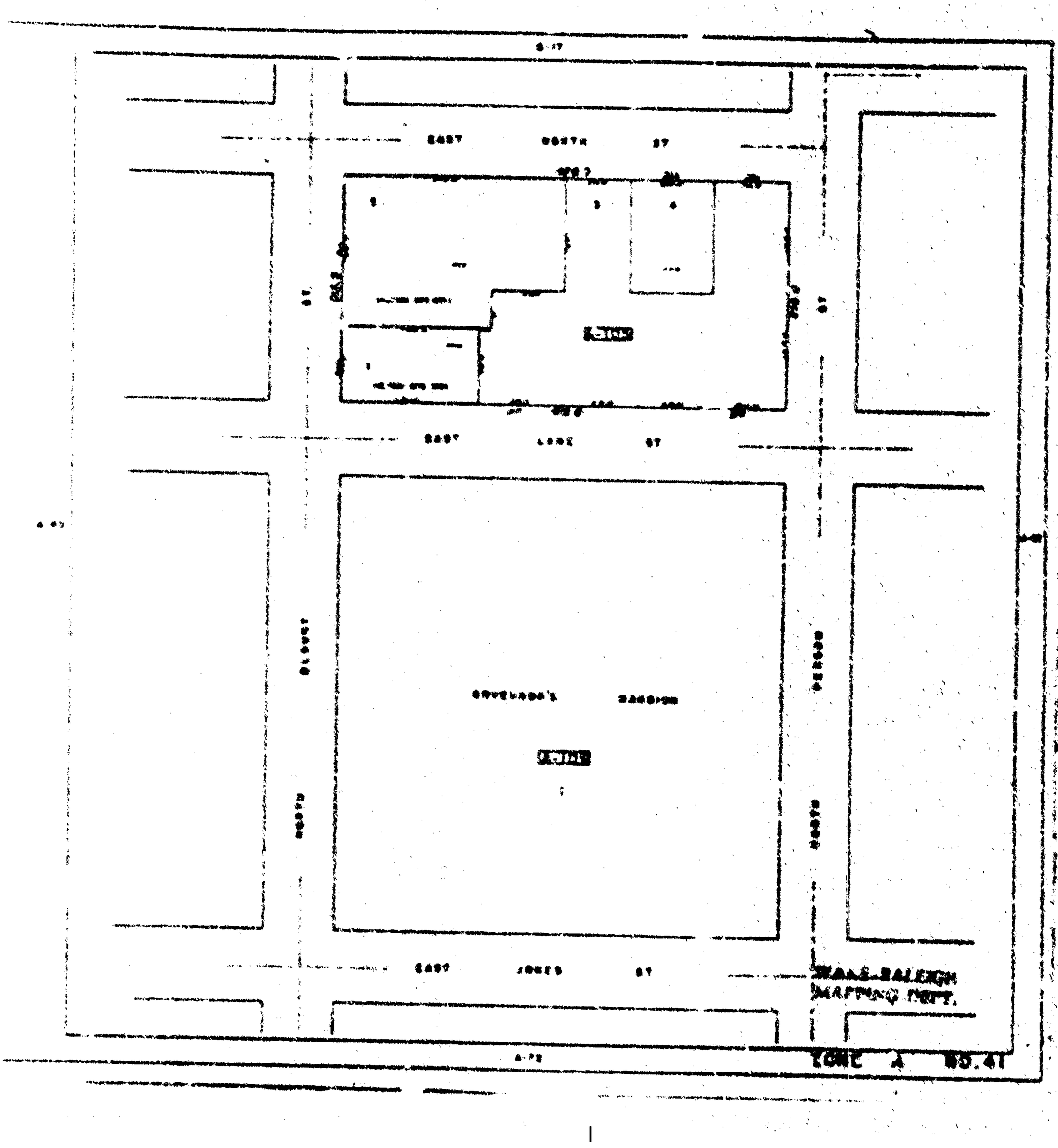
RALEIGH
MAPPING UNIT.

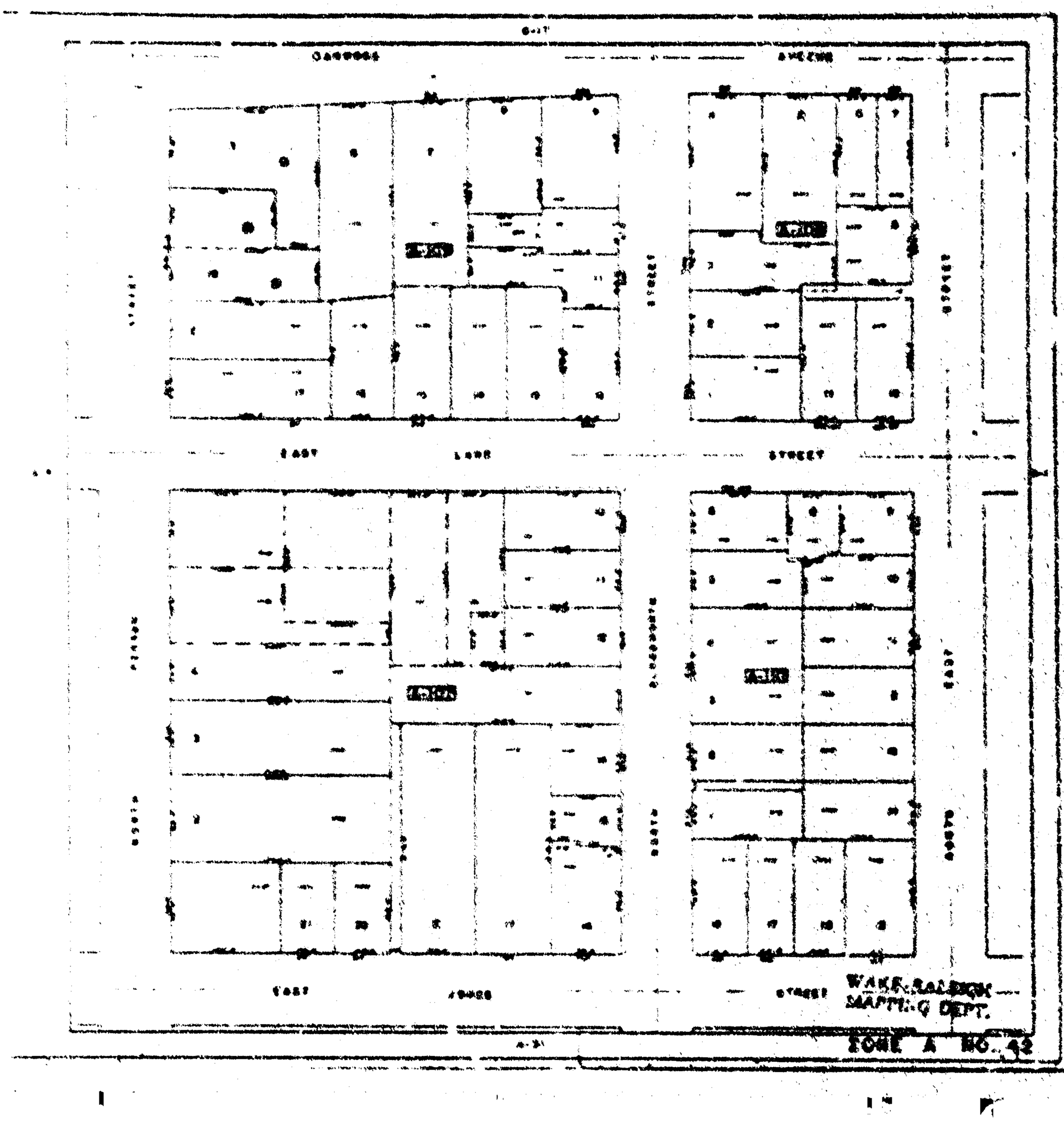
WAKE-RALEIGH
MAPPING DEPT.
ZONE A NO. 42

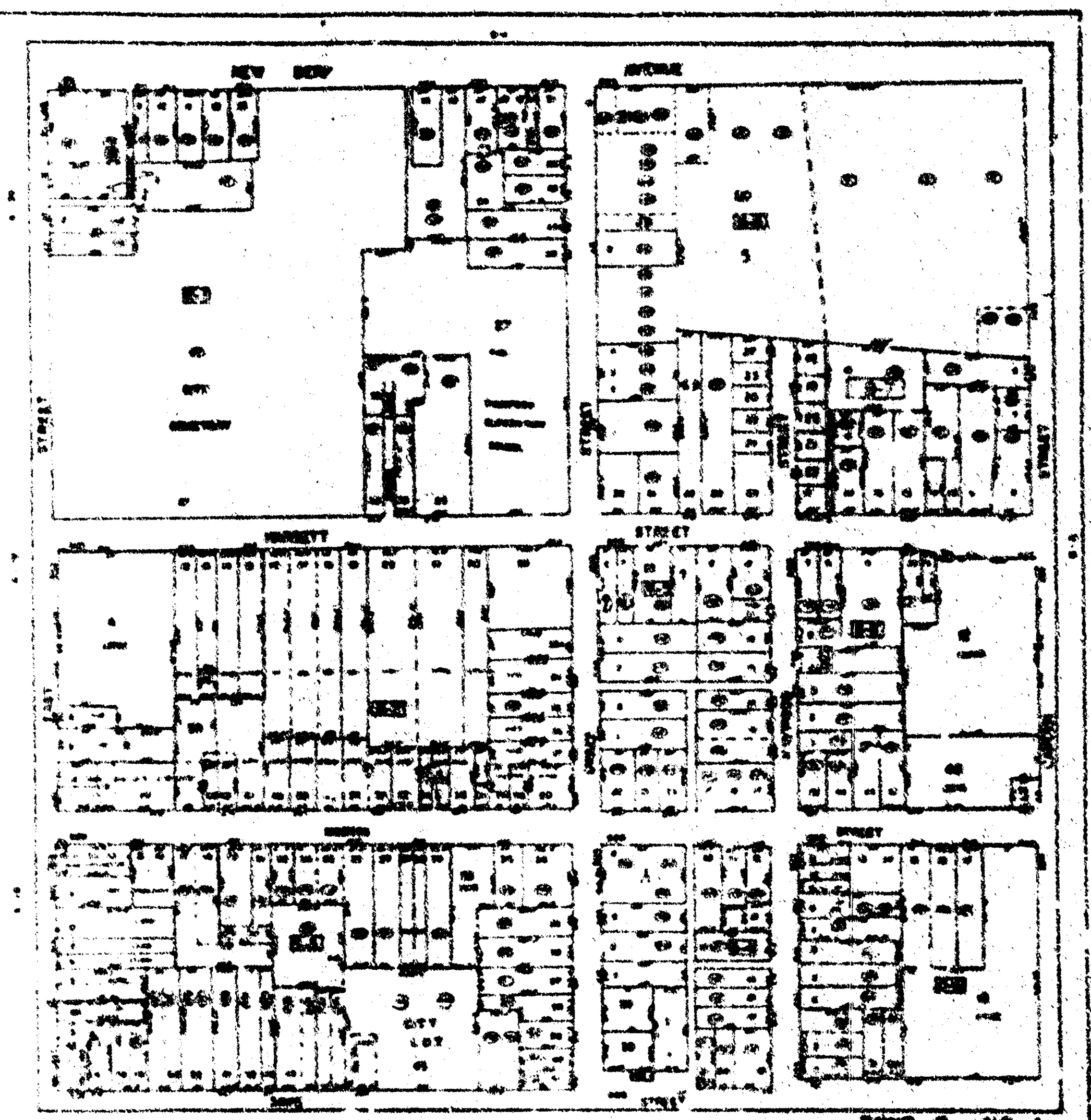
ZONE B NO. 1

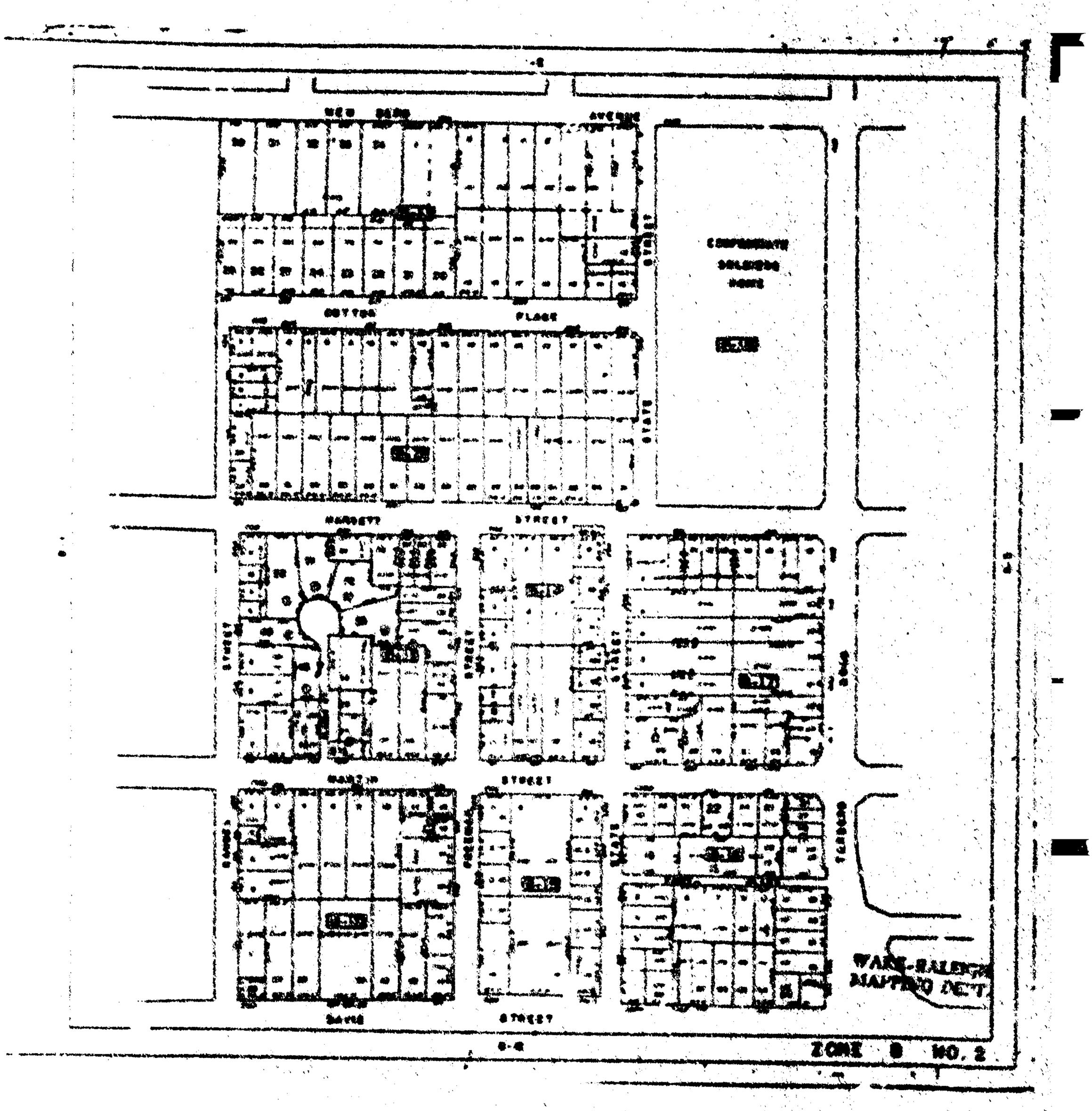
ZONE B NO. 2

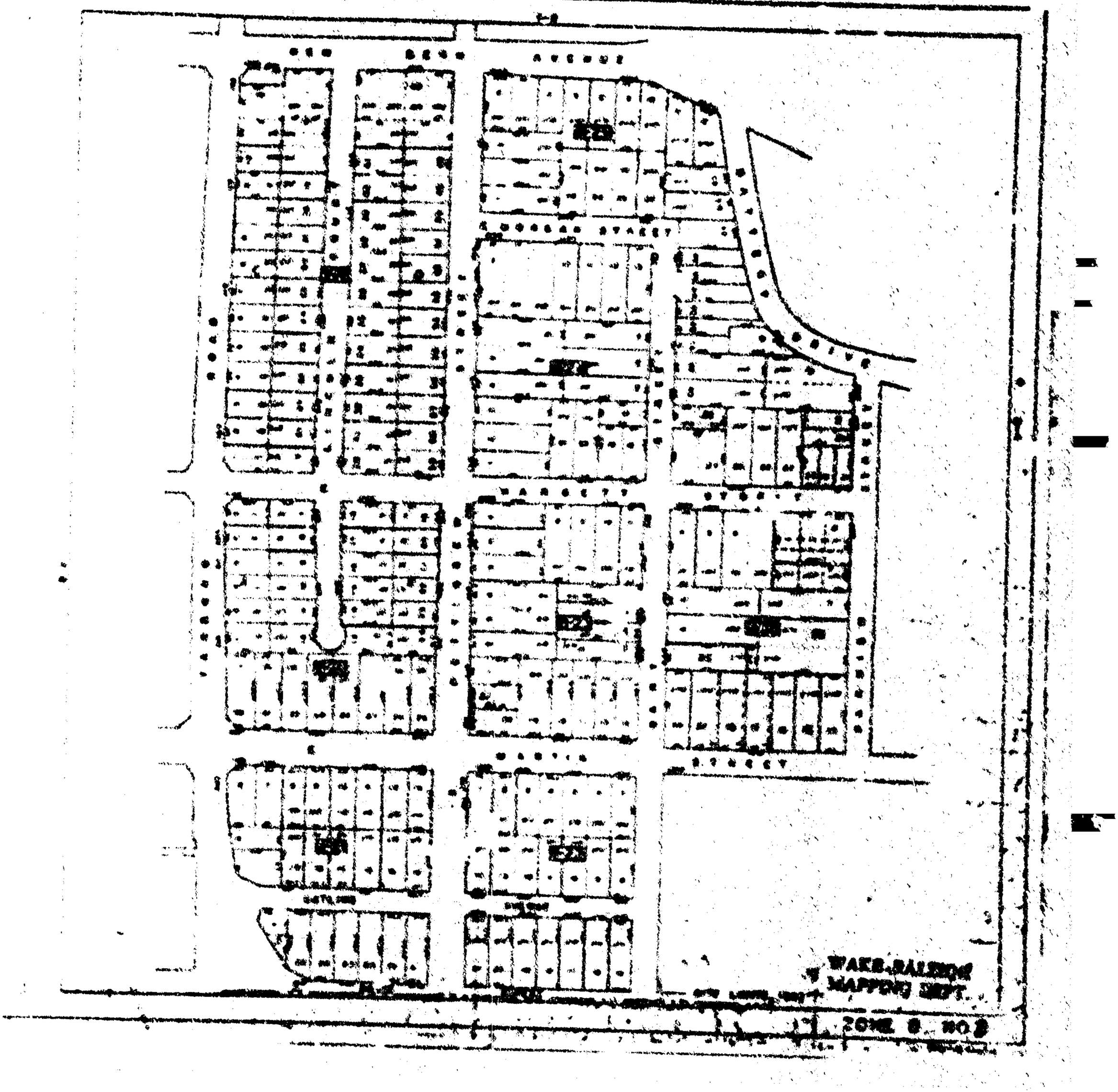
WAKE-RALEIGH
MAPPING DEPT.
ZONE B NO 8

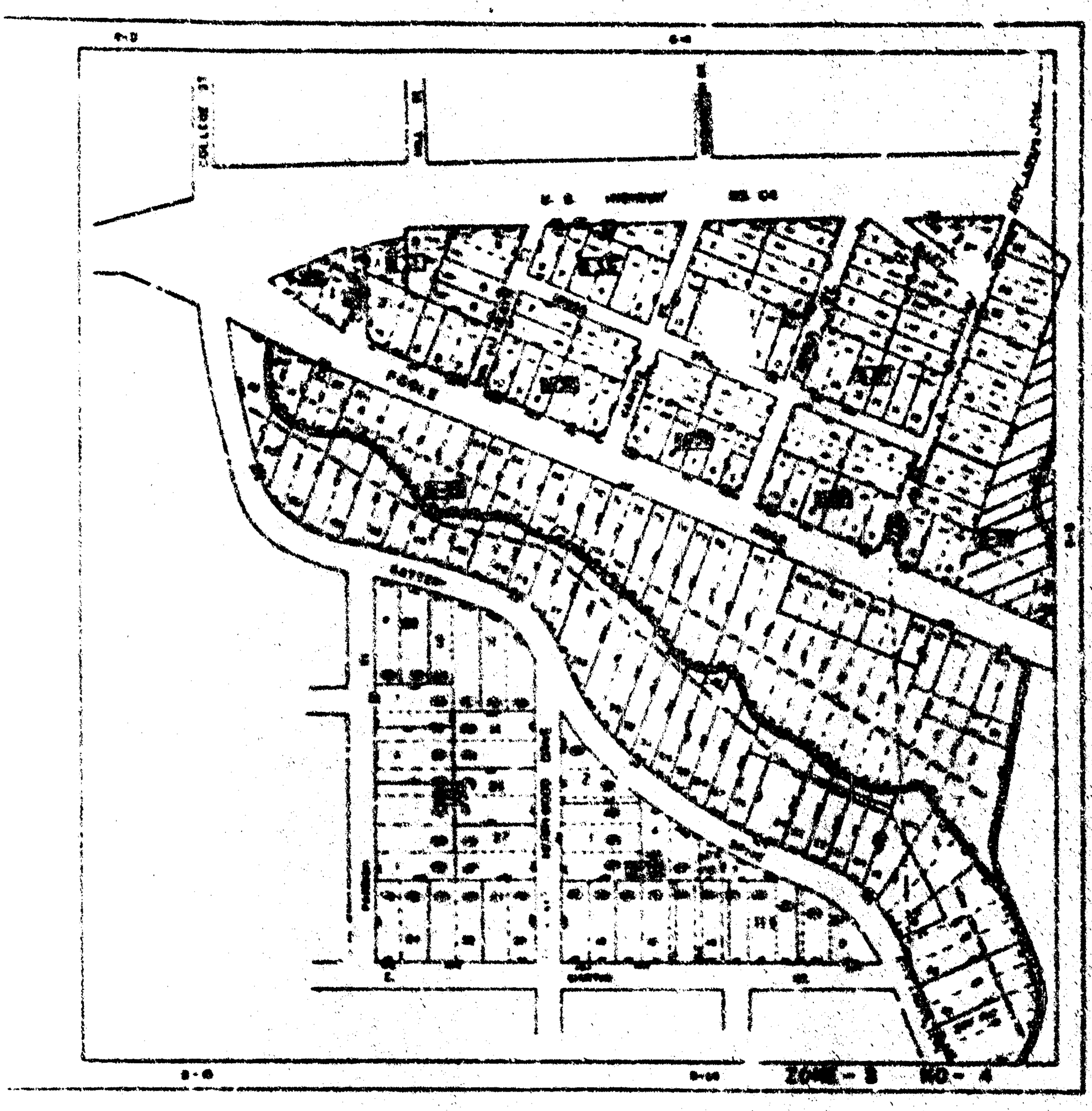

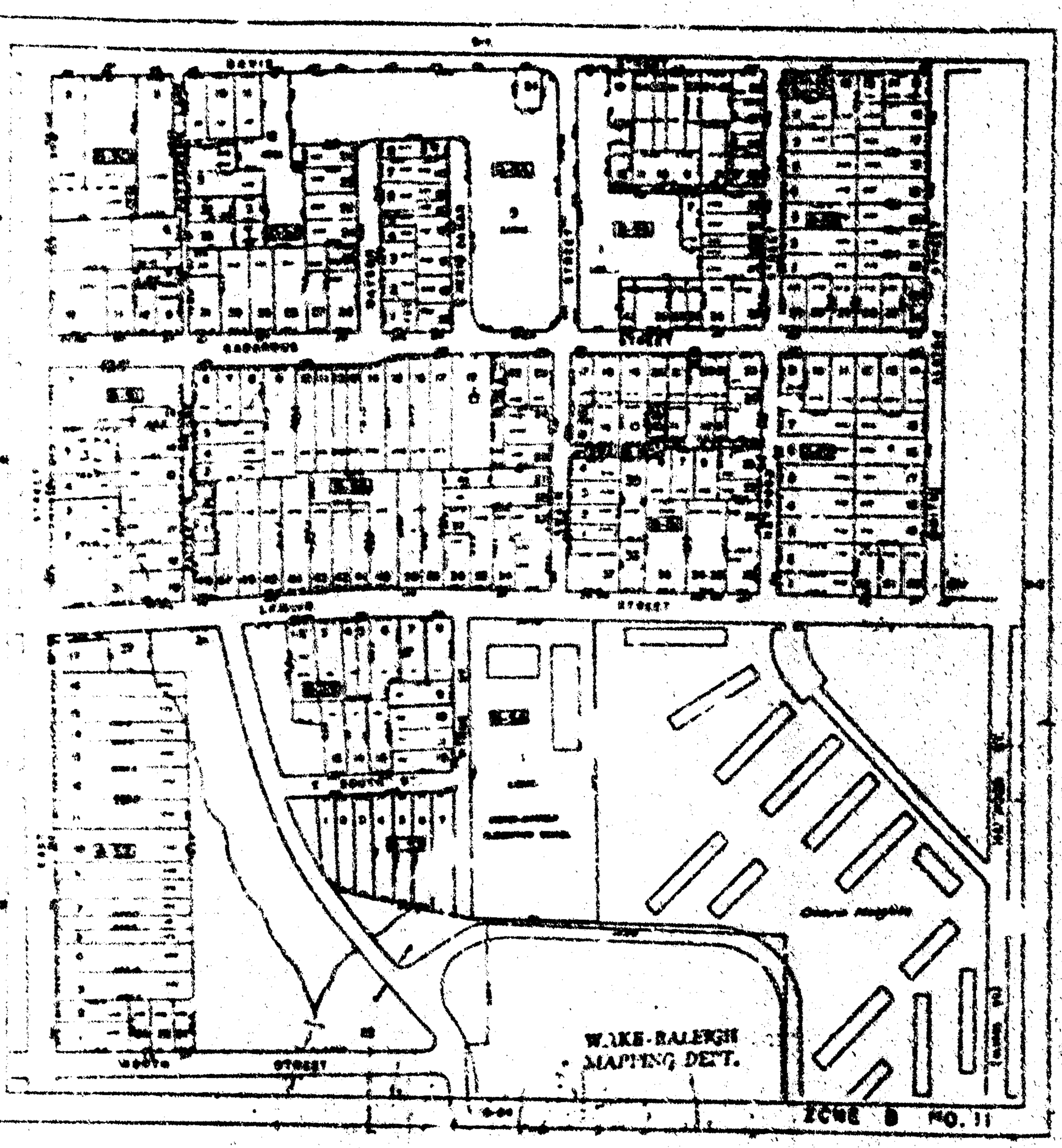
WAKE-RALEIGH
MAPPING DEPT.
ZONE B NO. 11

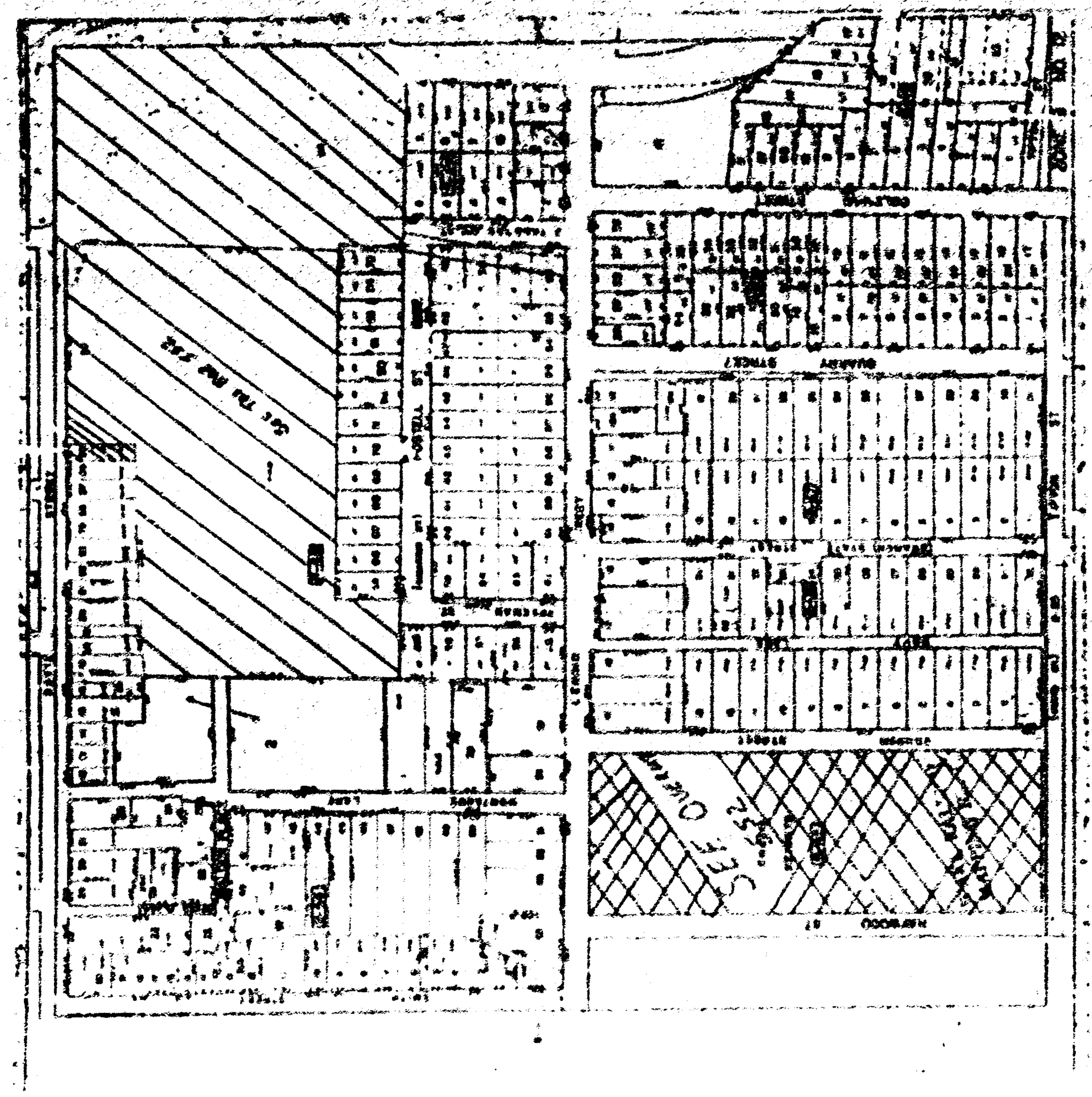

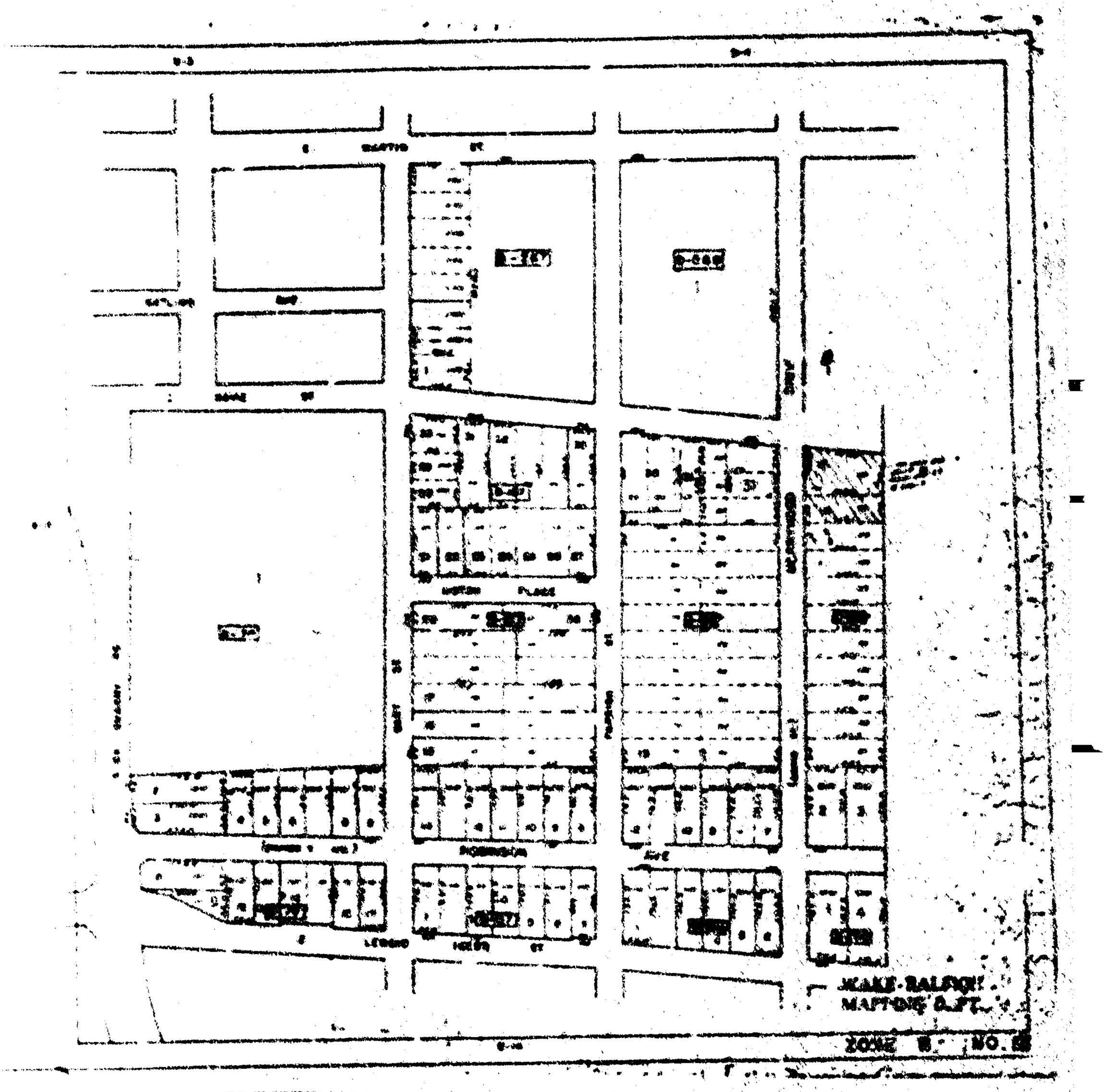
JEANS-RALEIGH
MAP NO. 2 PT.
ZONE B - NO.

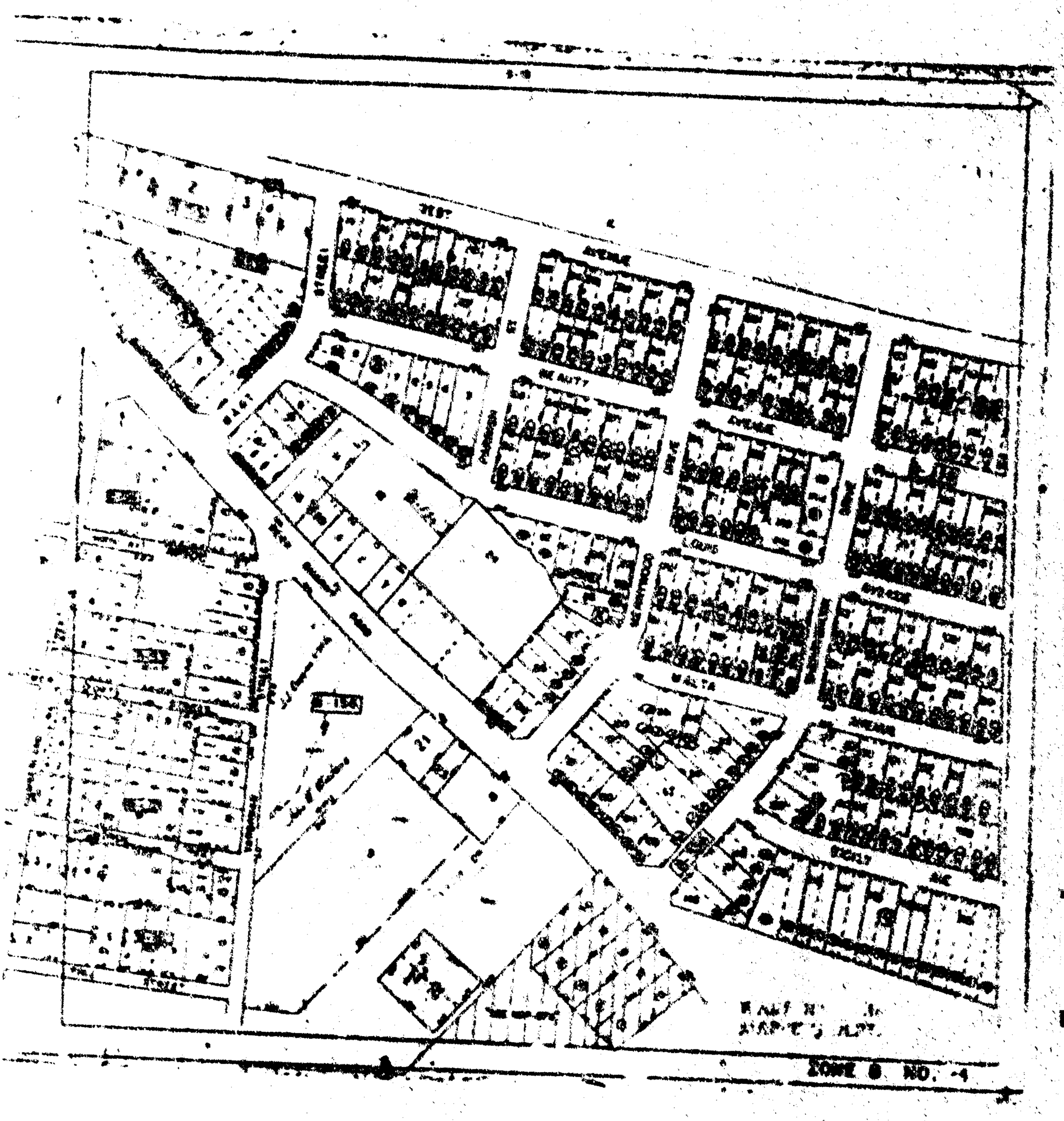
ZONE 8 NO. 4

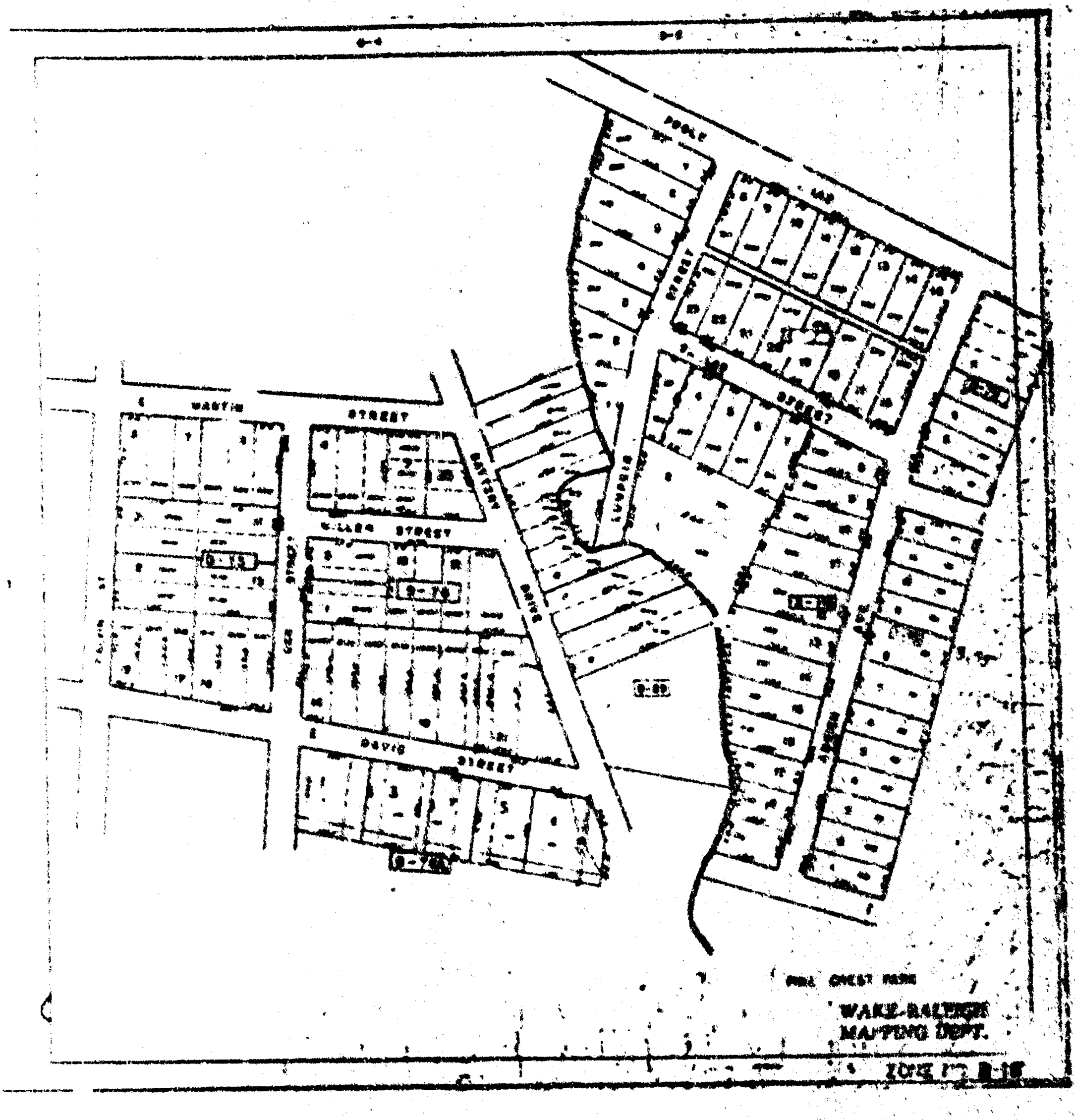
WAKE-RALEIGH
MAPPING DEPT.

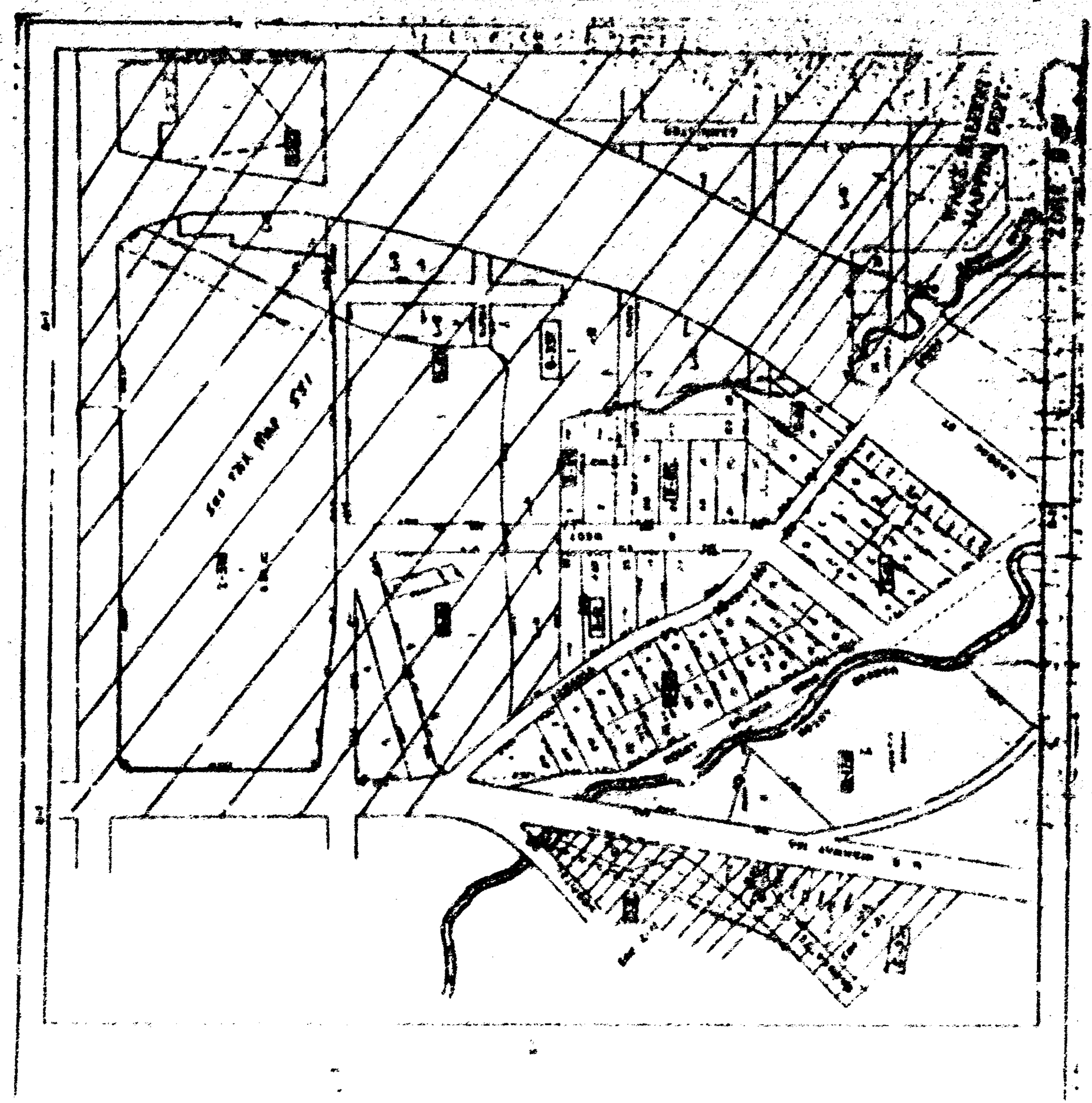

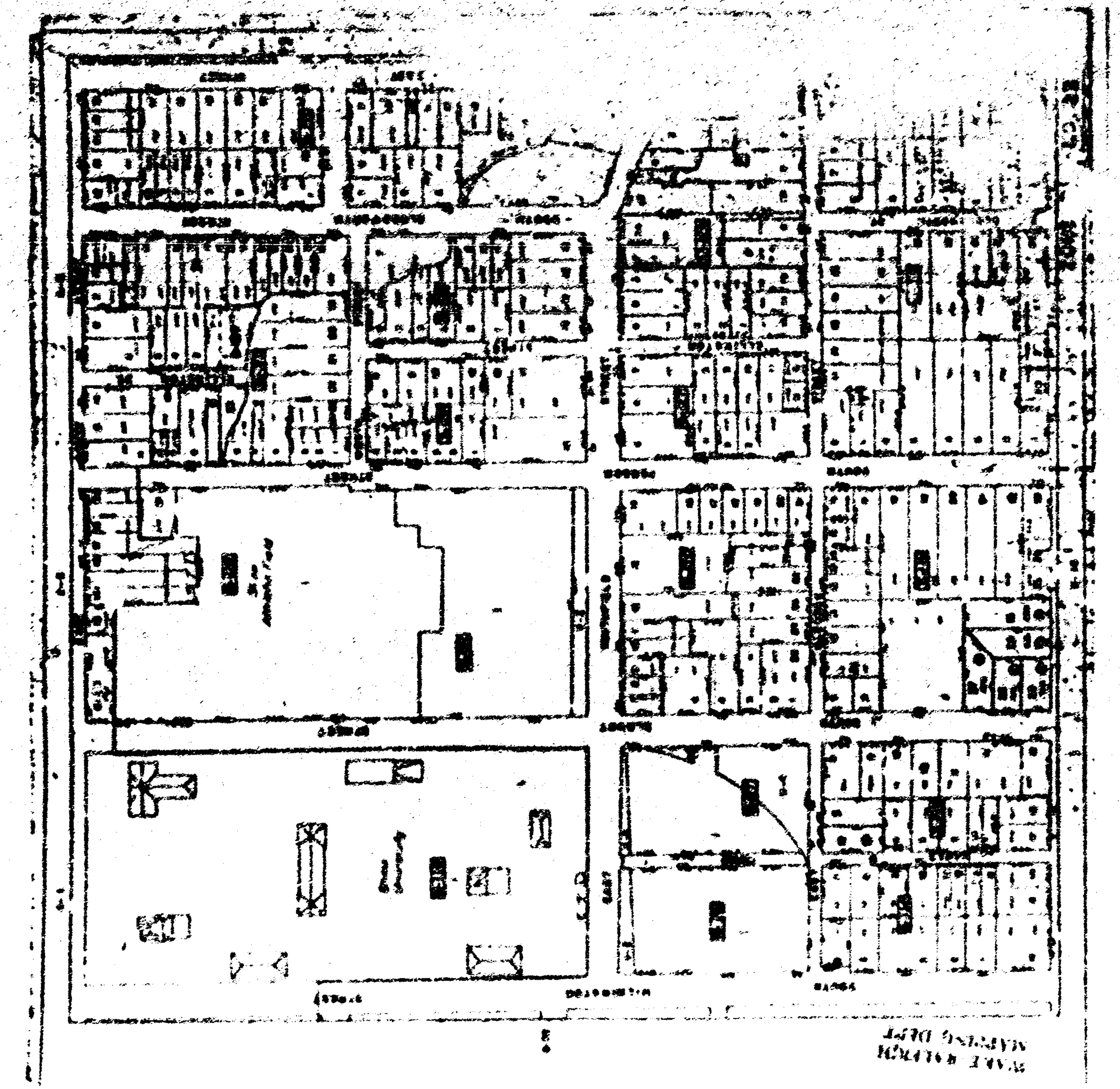

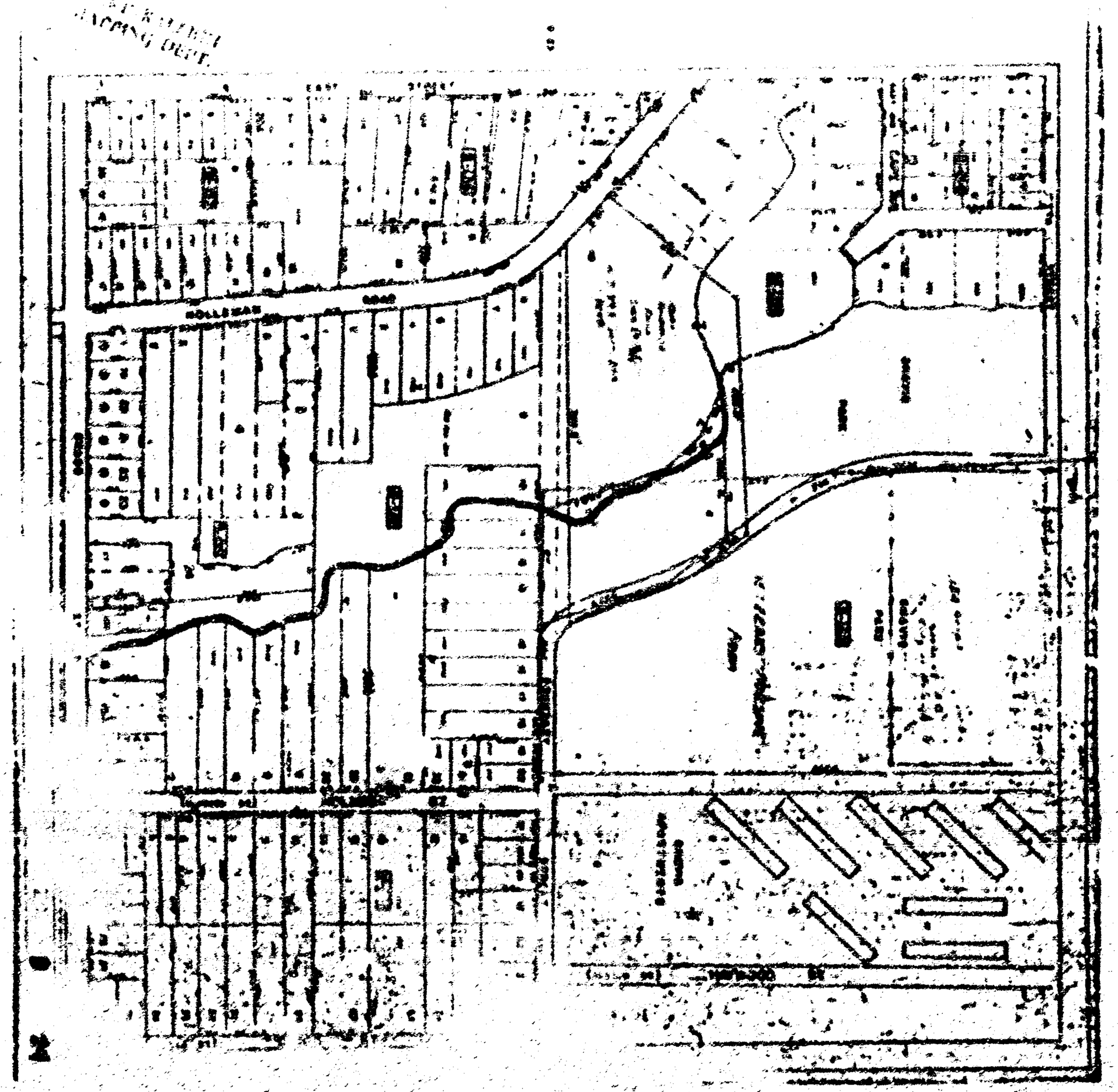

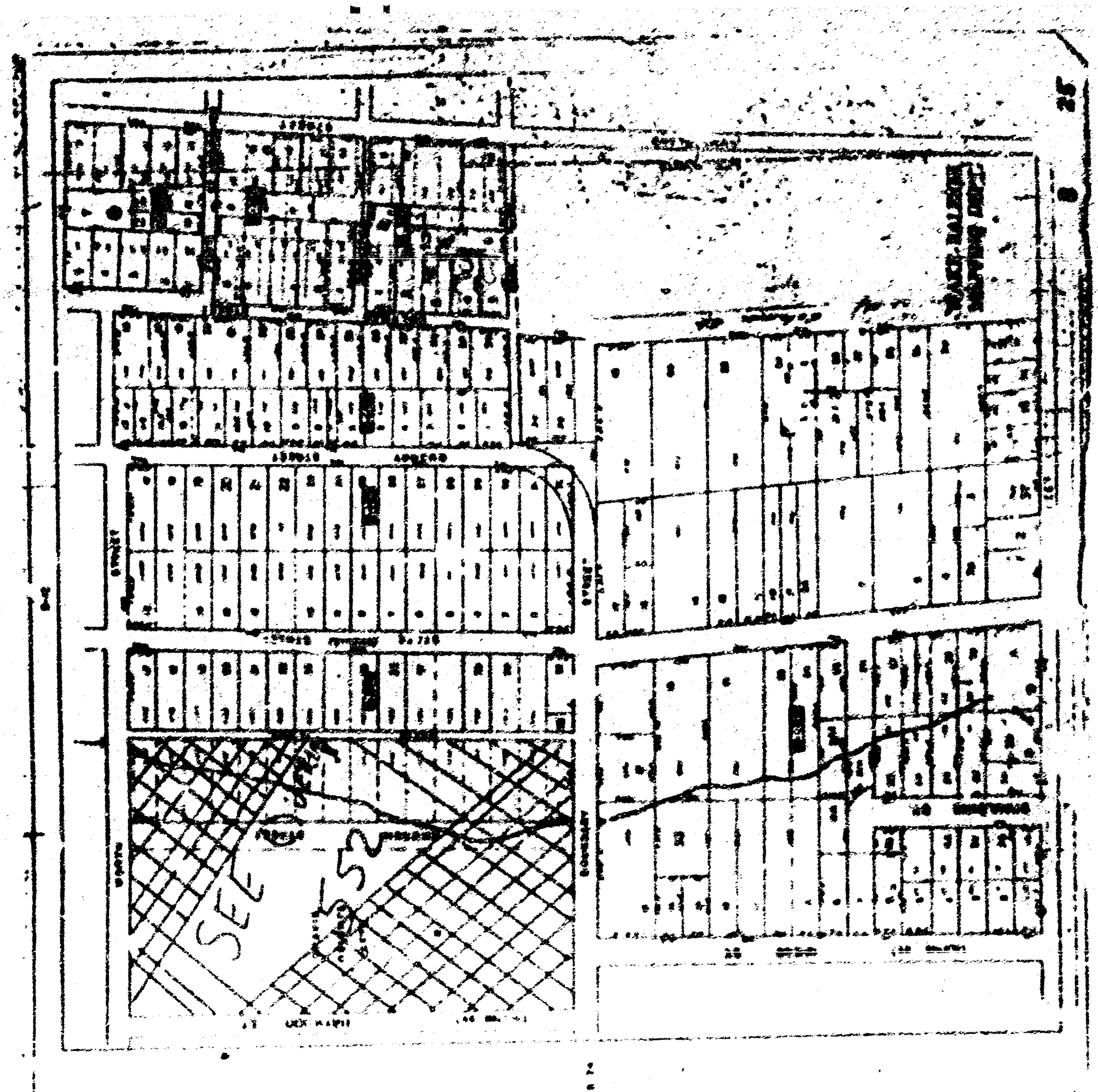

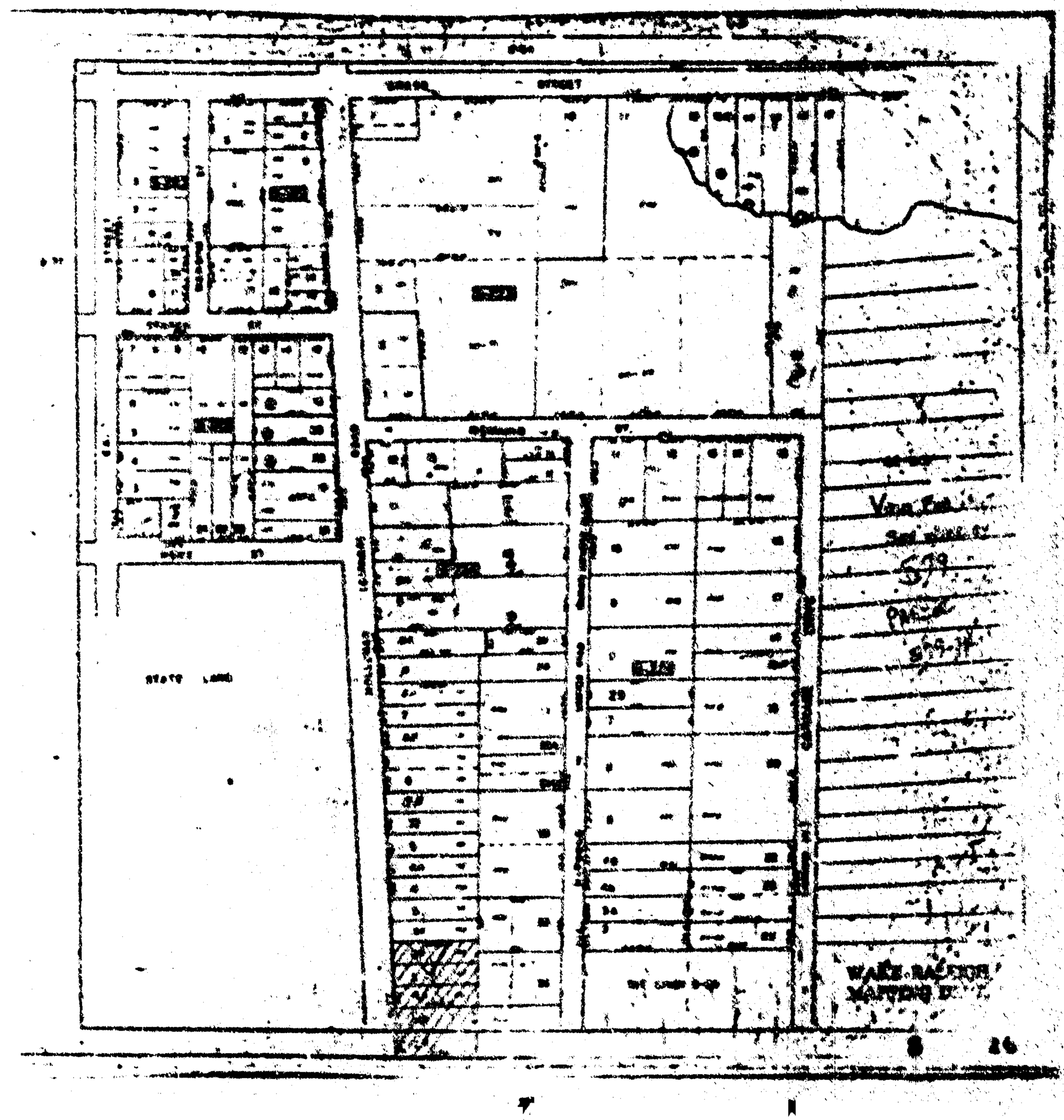
WALLA WALLA
WATER DIST. #1

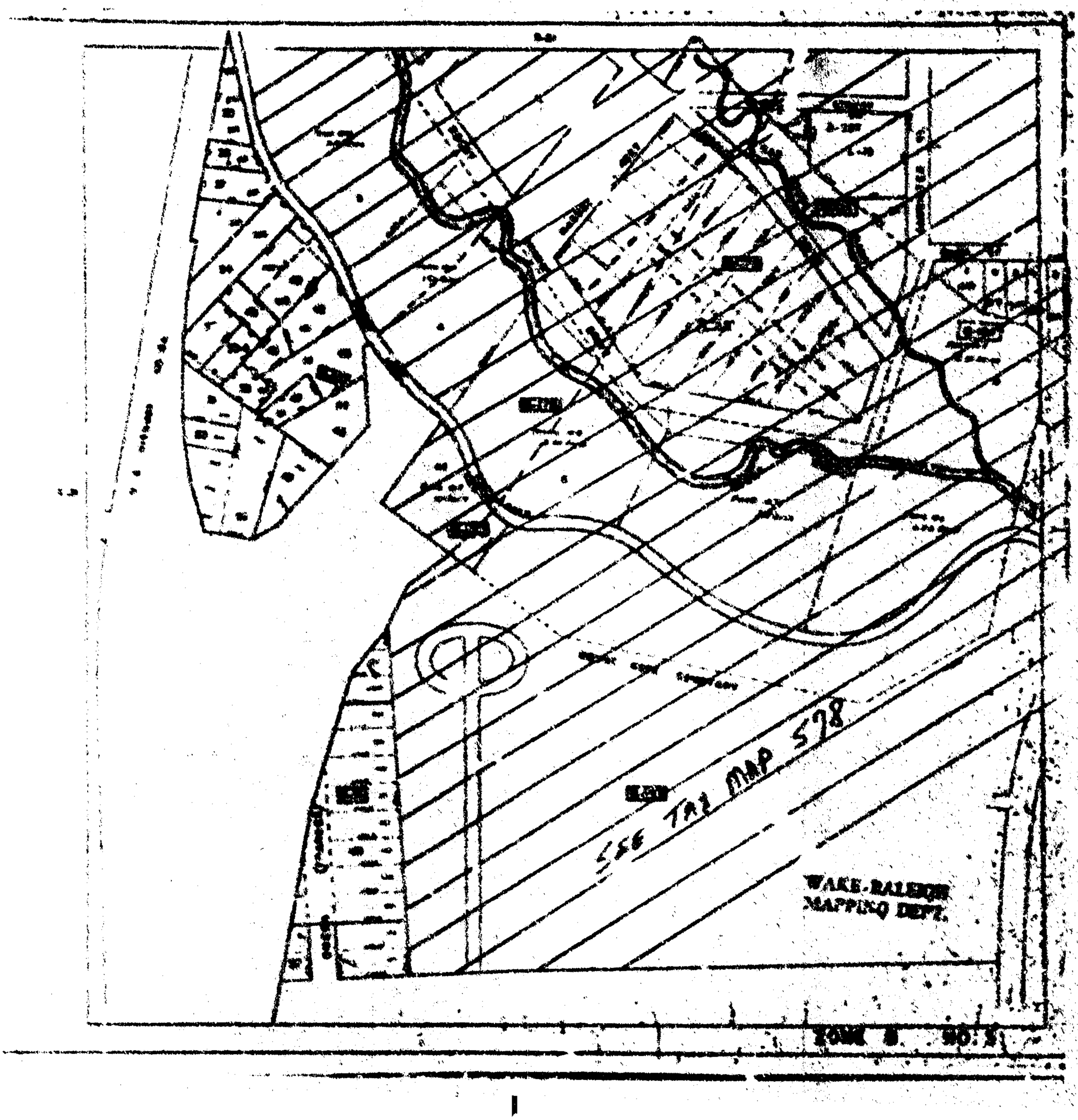
SEE TAX MAP 528
WAKE-RALEIGH
MAPPING DEPT.

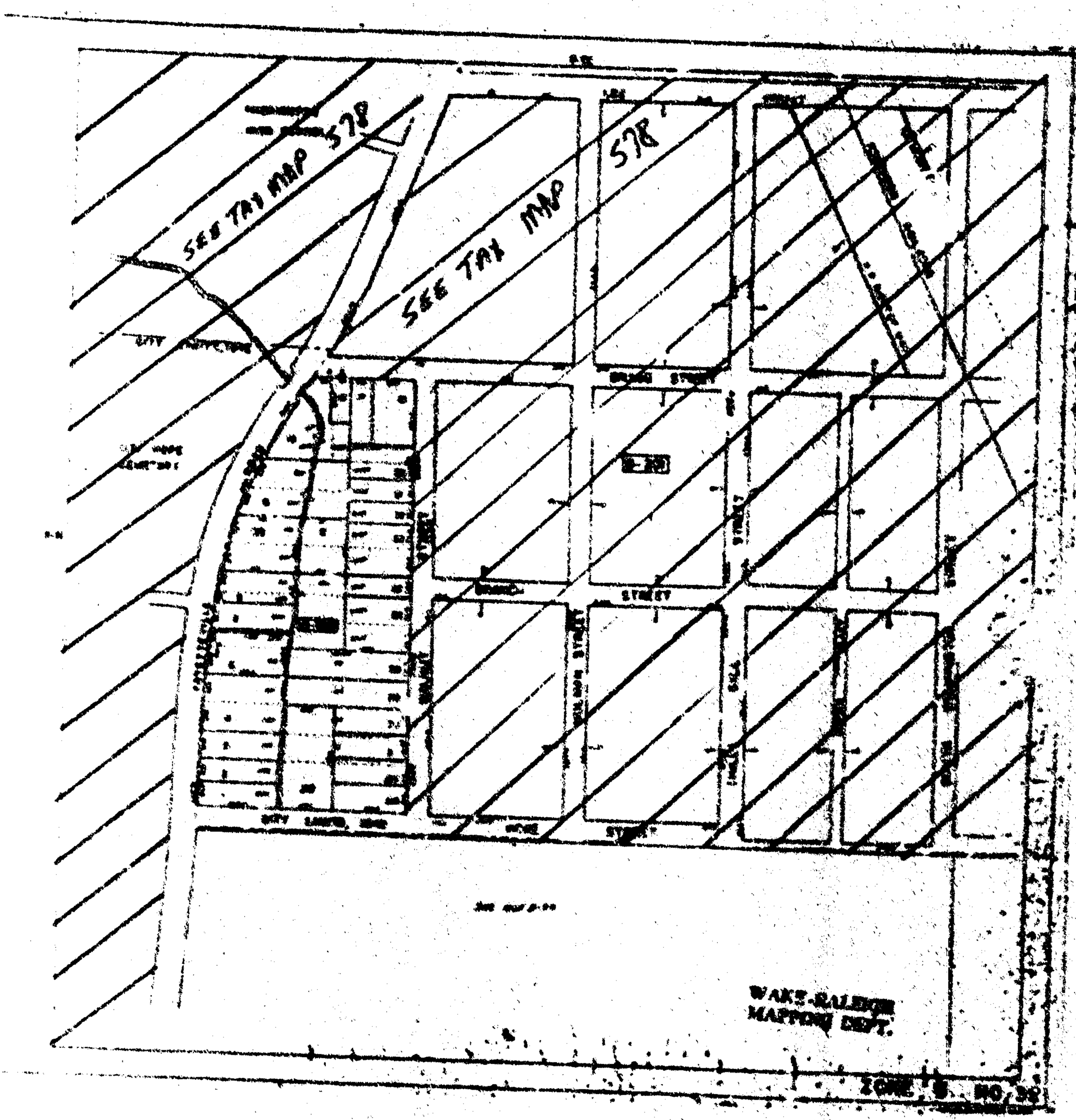
SEE TAX MAP 578
SEE TAX MAP 578
SEE TAX MAP 578
WAKE-RALEIGH
MAPPING DEPT.

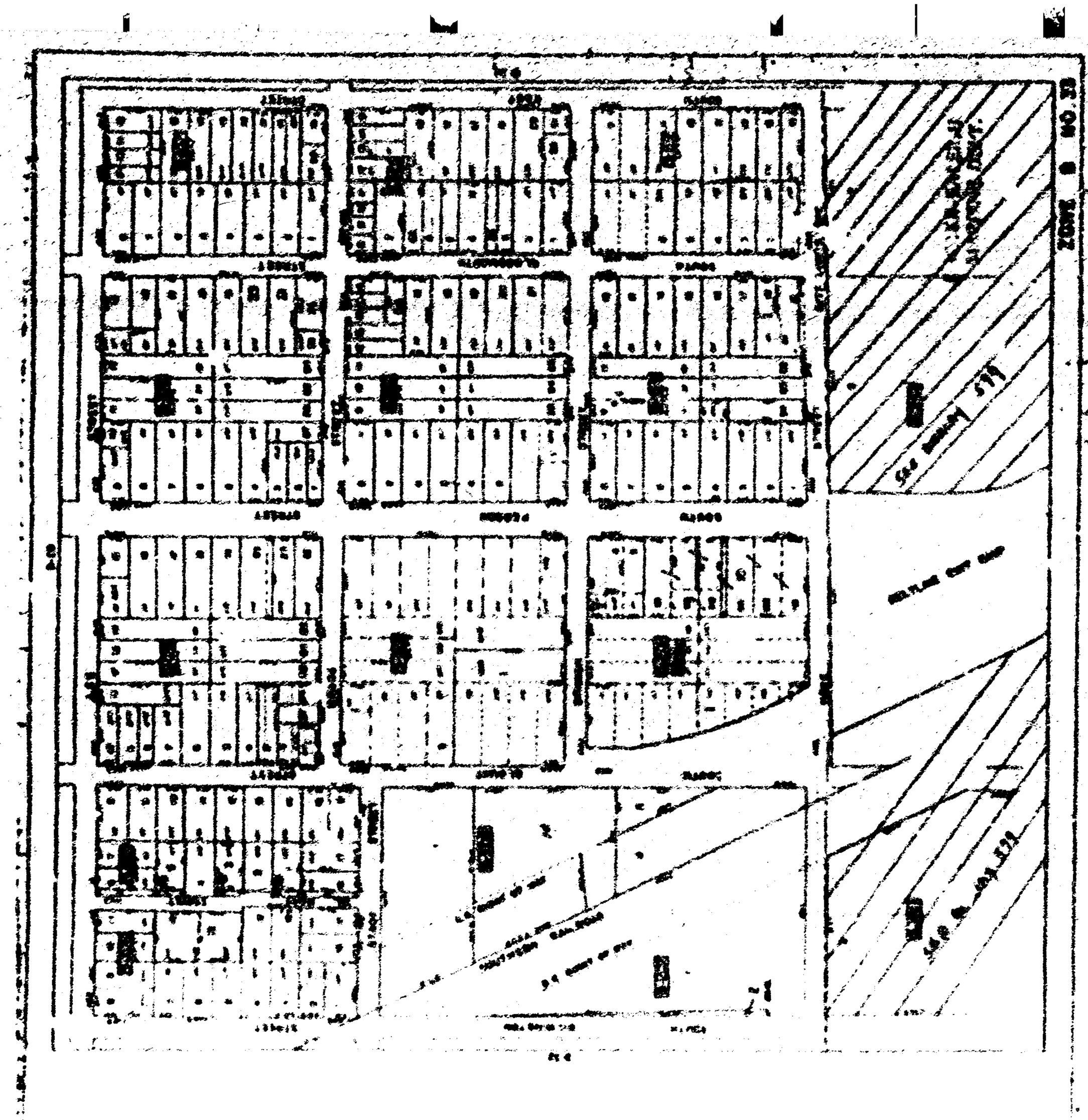

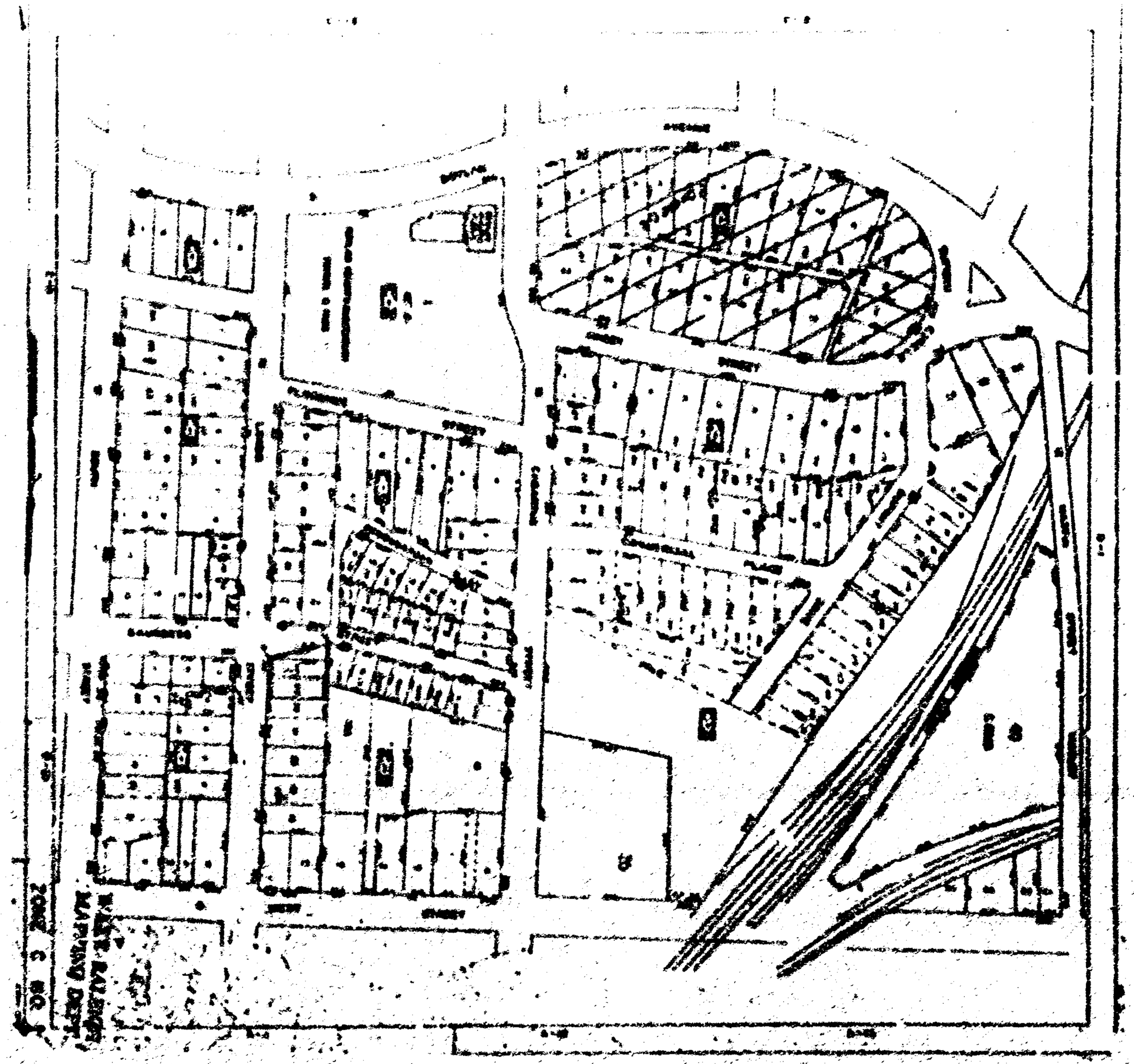

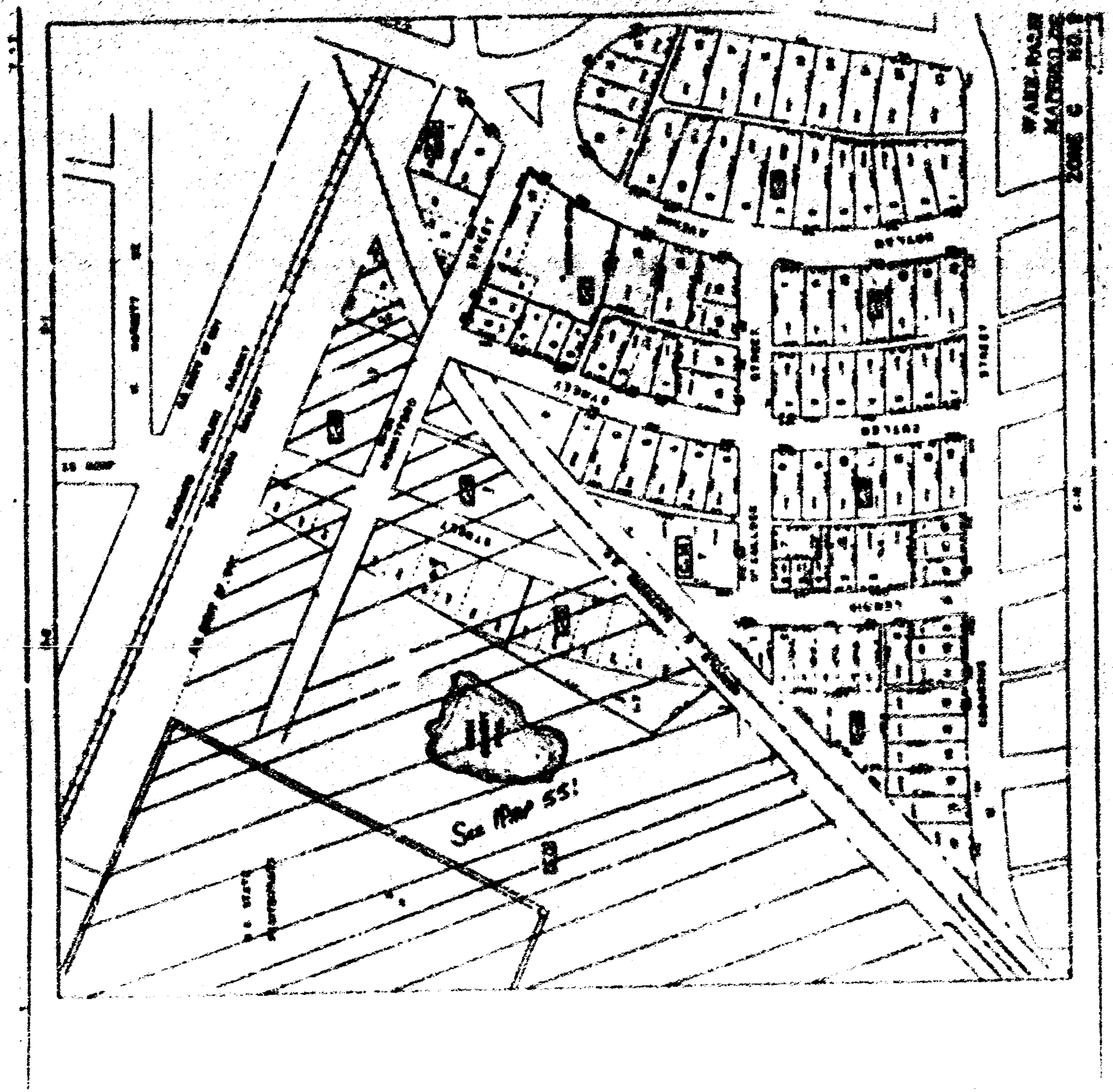
See Map 55!

WAKE-RALEIGH
MAPPING DEPT.

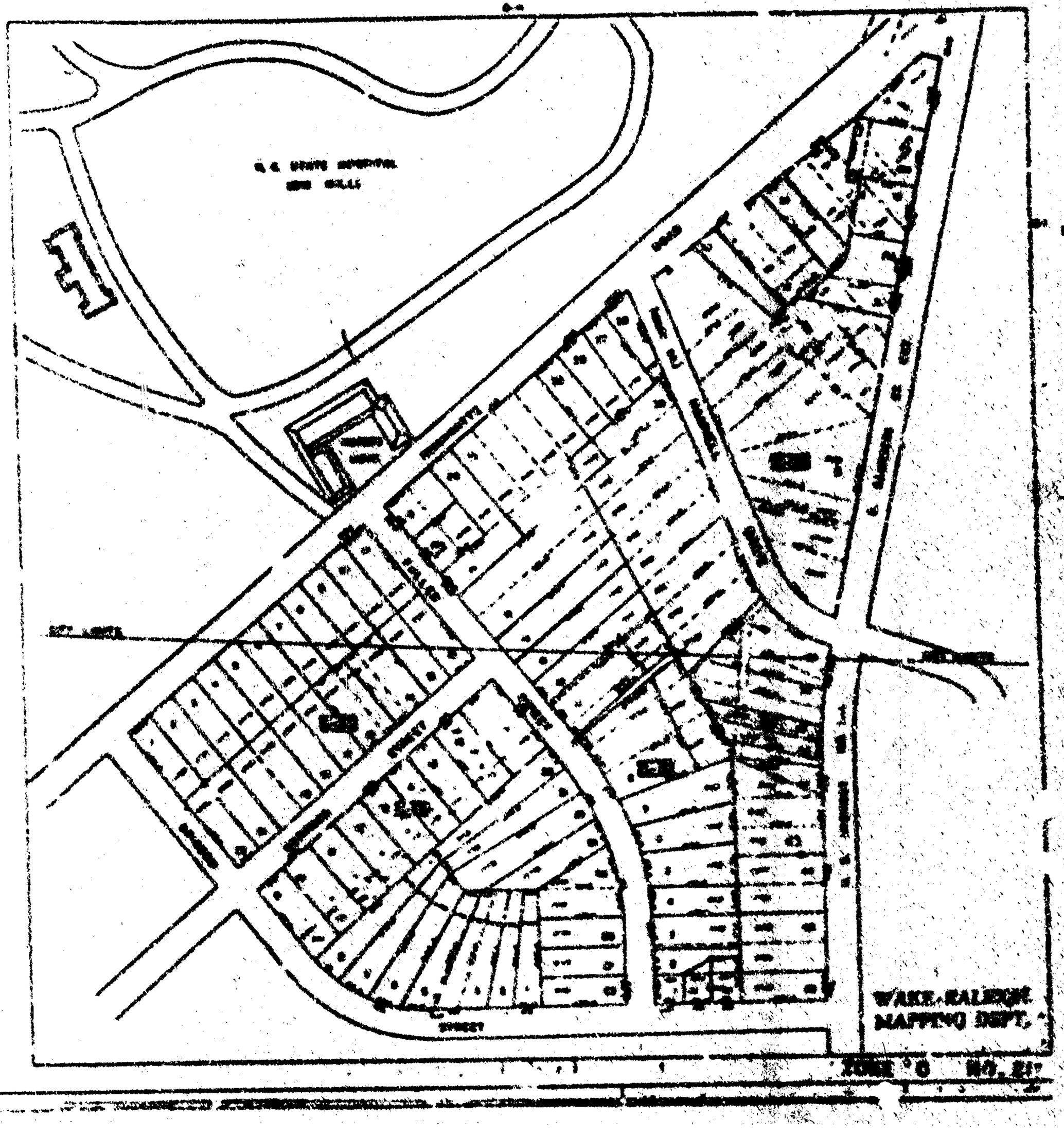
WAKE-RALEIGH
MAPPING DEPT.

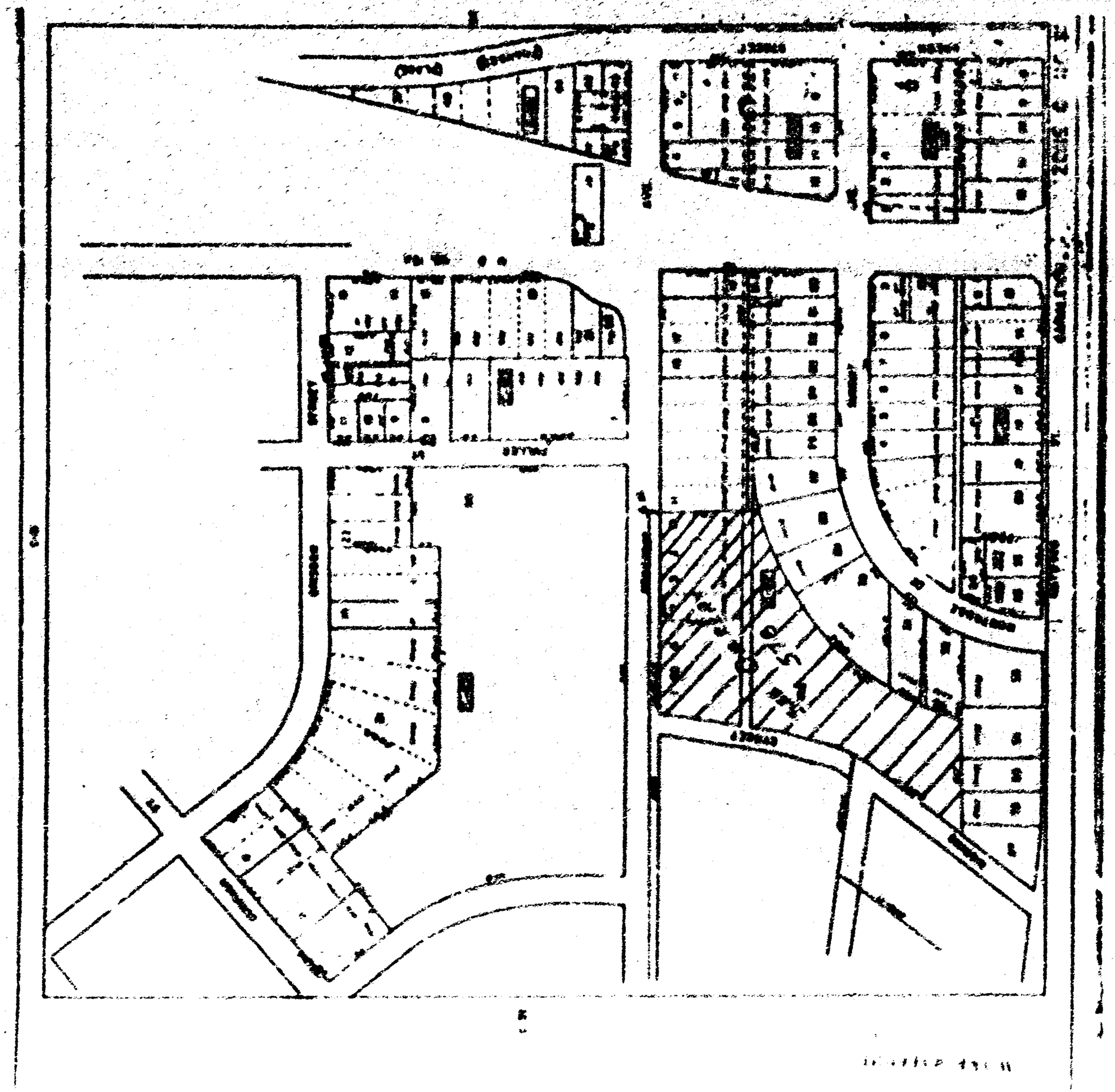

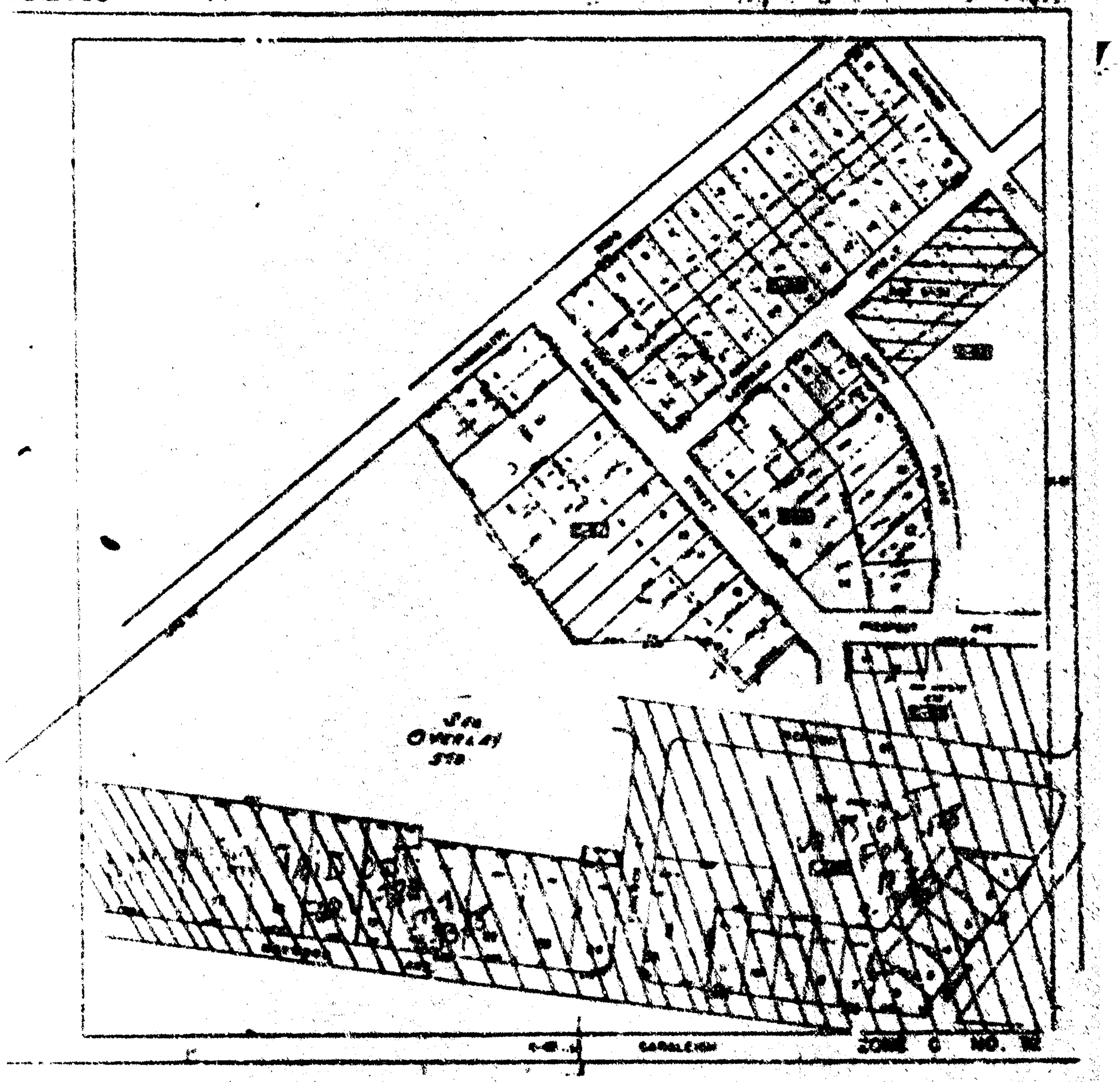

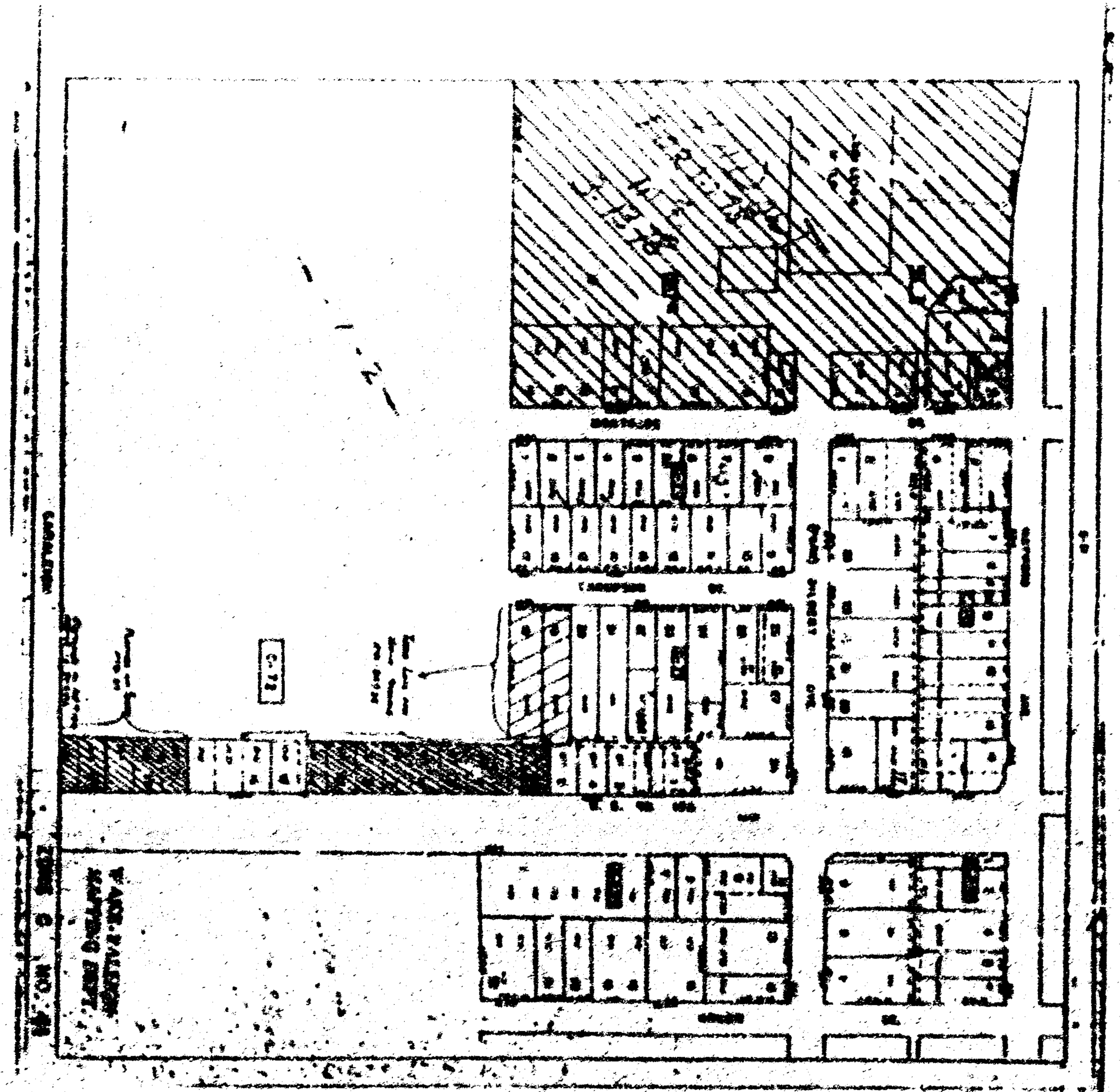

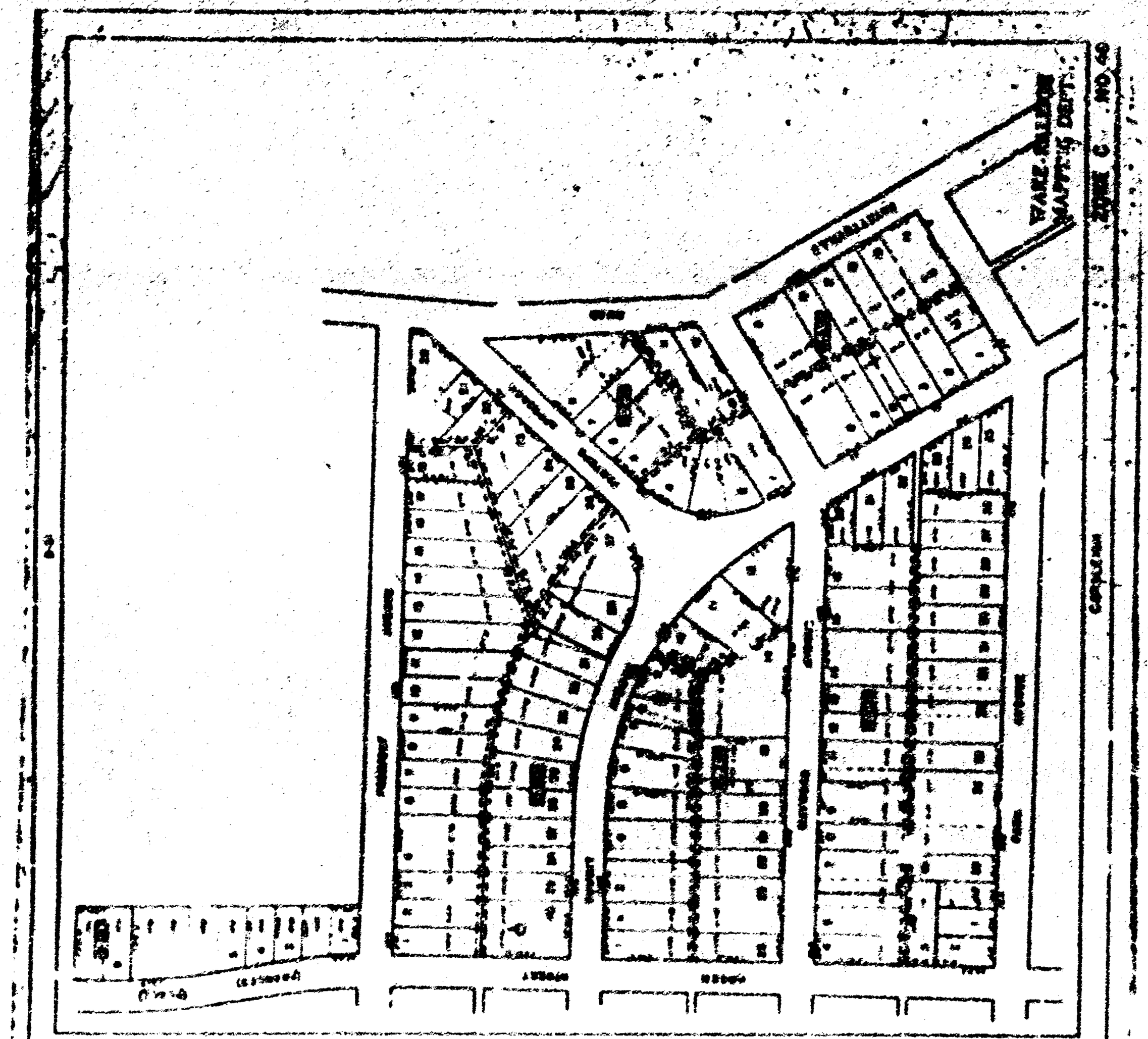
ZONE C NO. 9
PARK ALLEY
MAPPING DEPT.

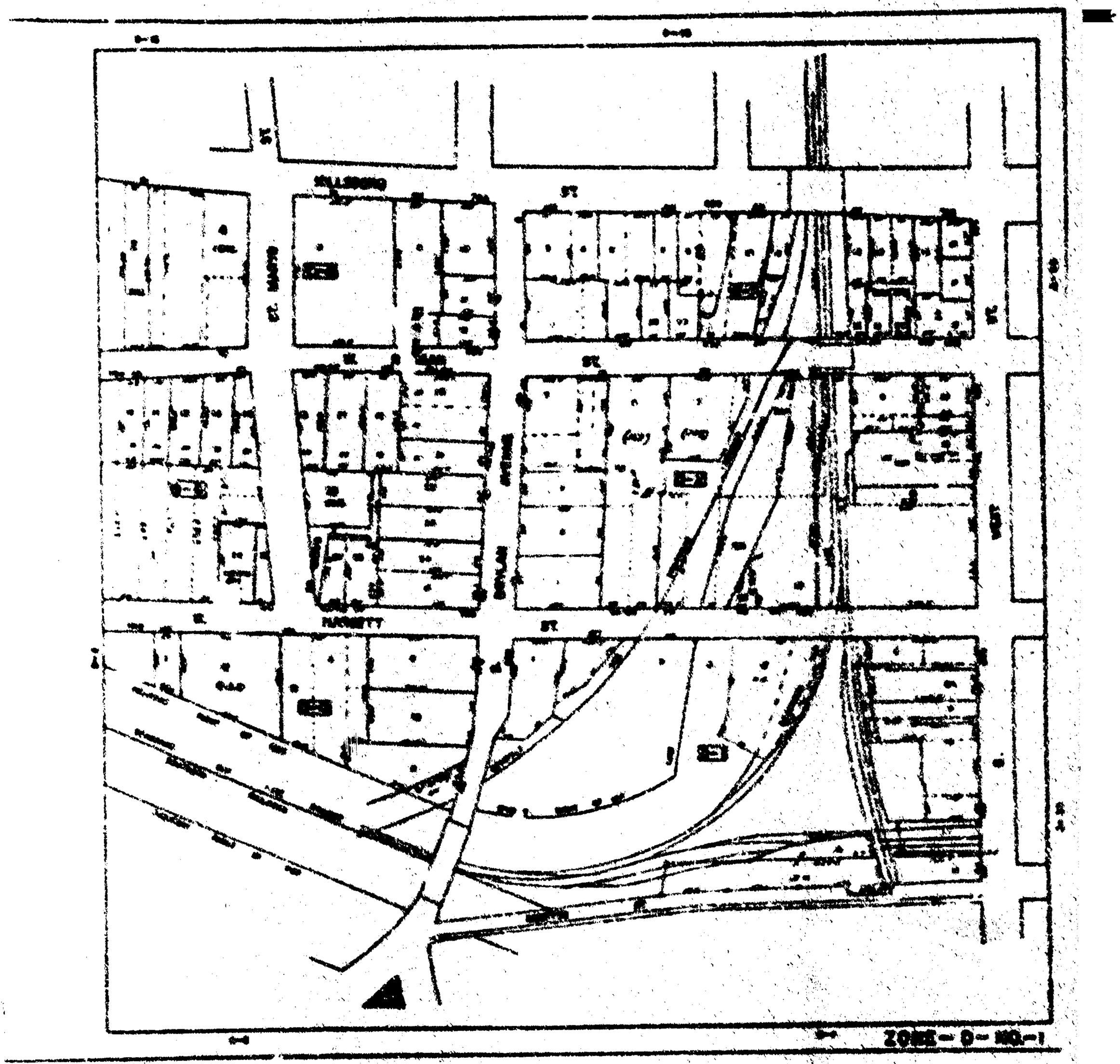
ZONE - D - NO. - 1

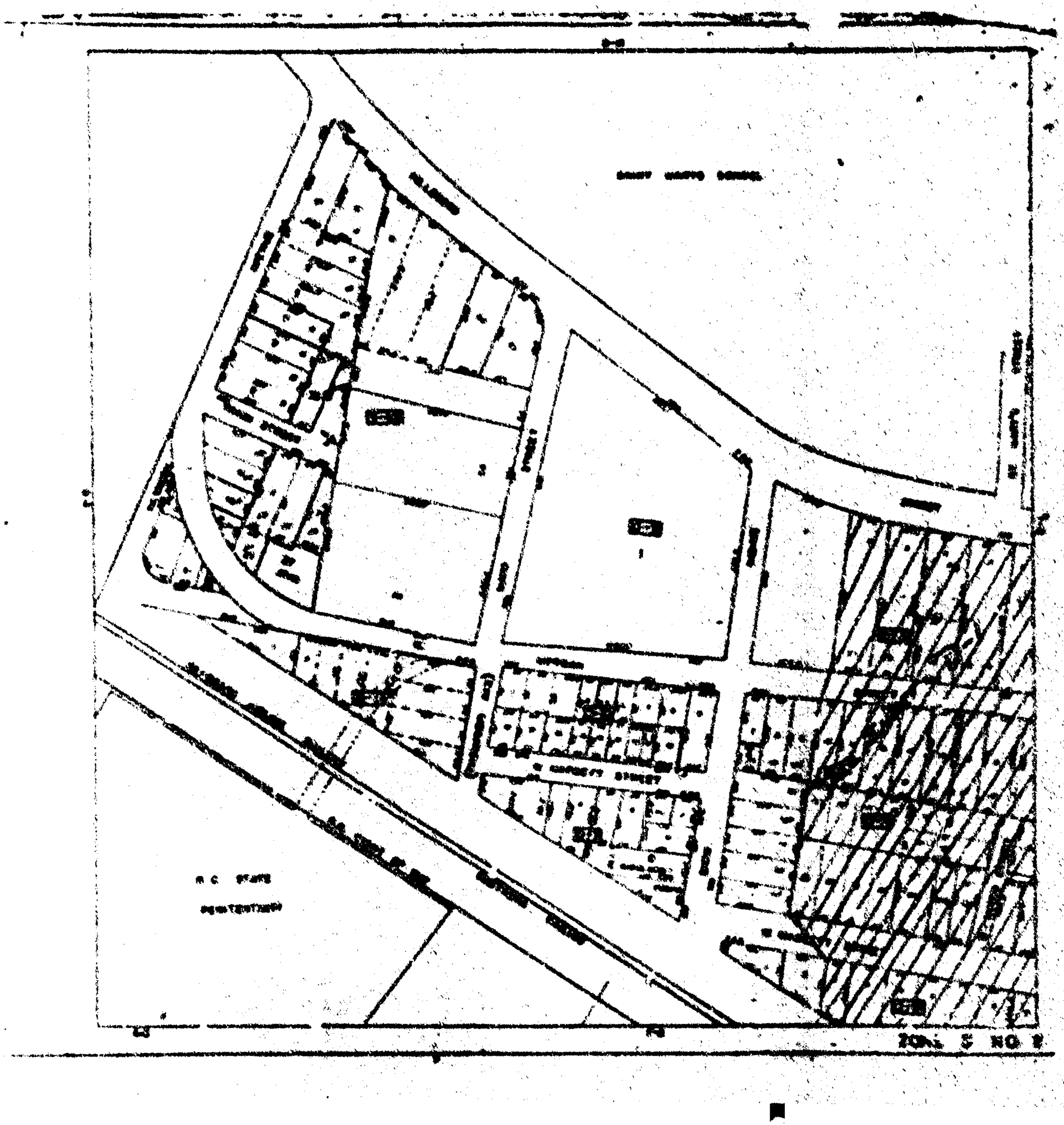

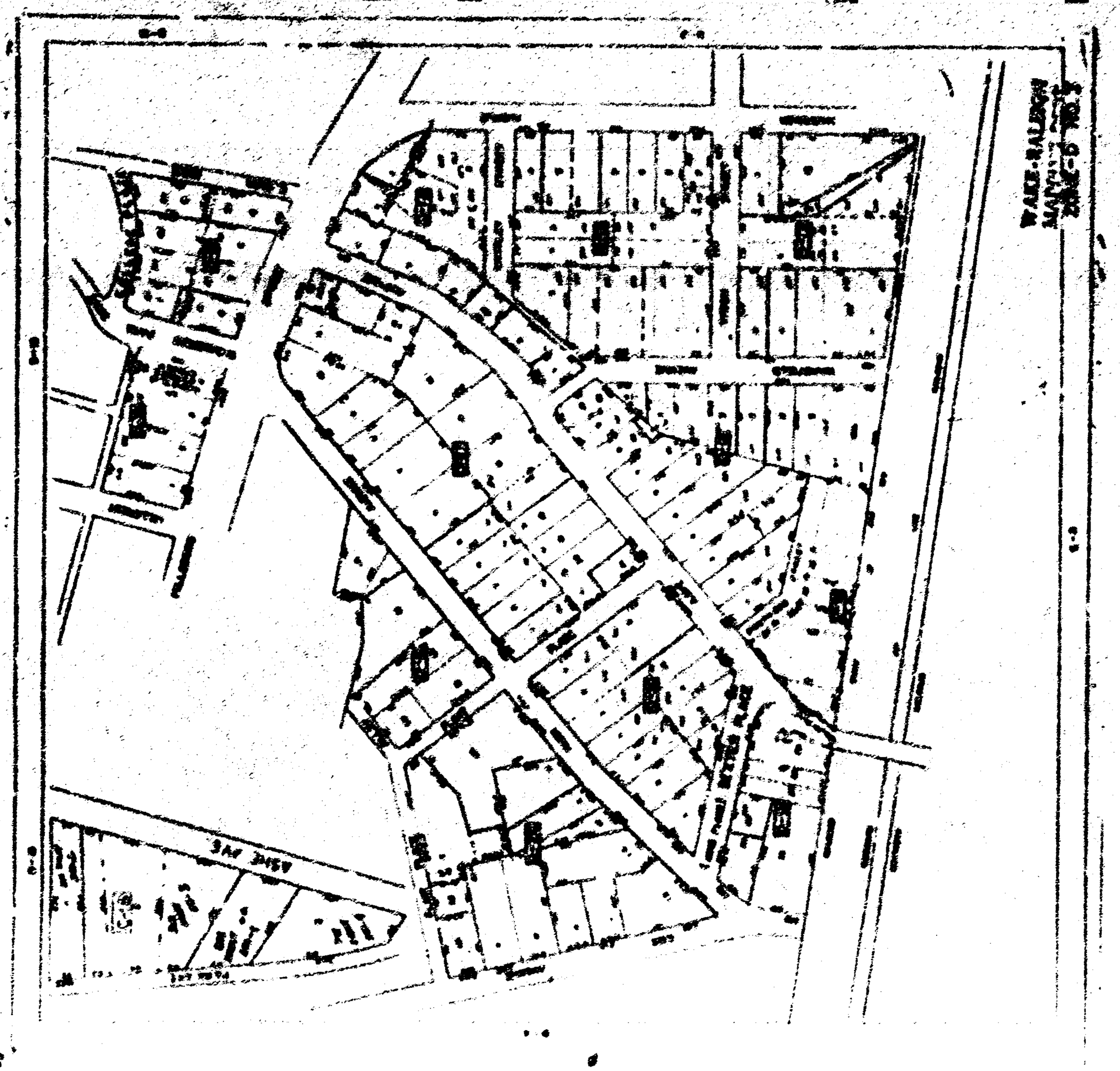
RALEIGH

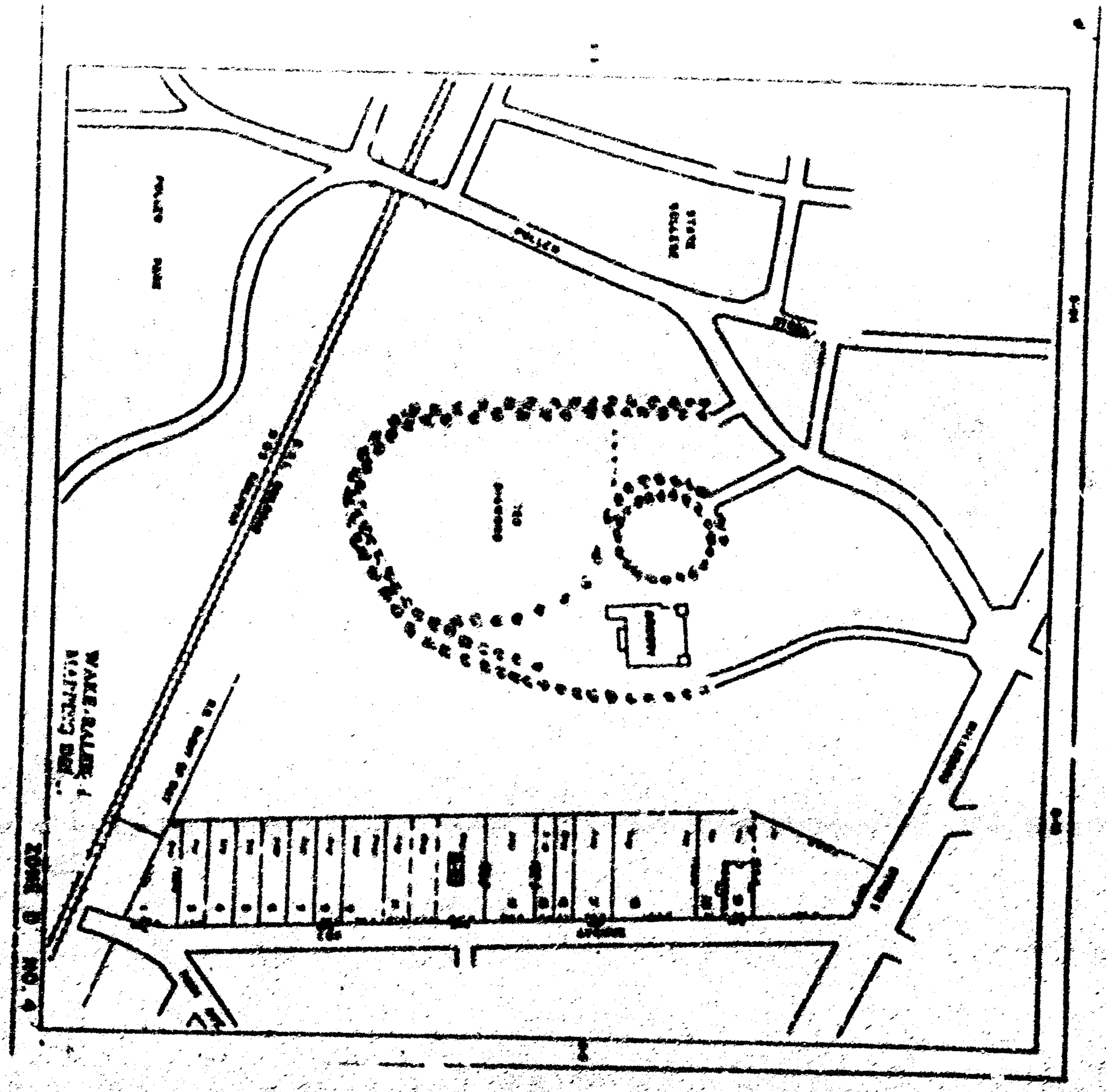

WAKE-RALEIGH
HARFORD DEPT.

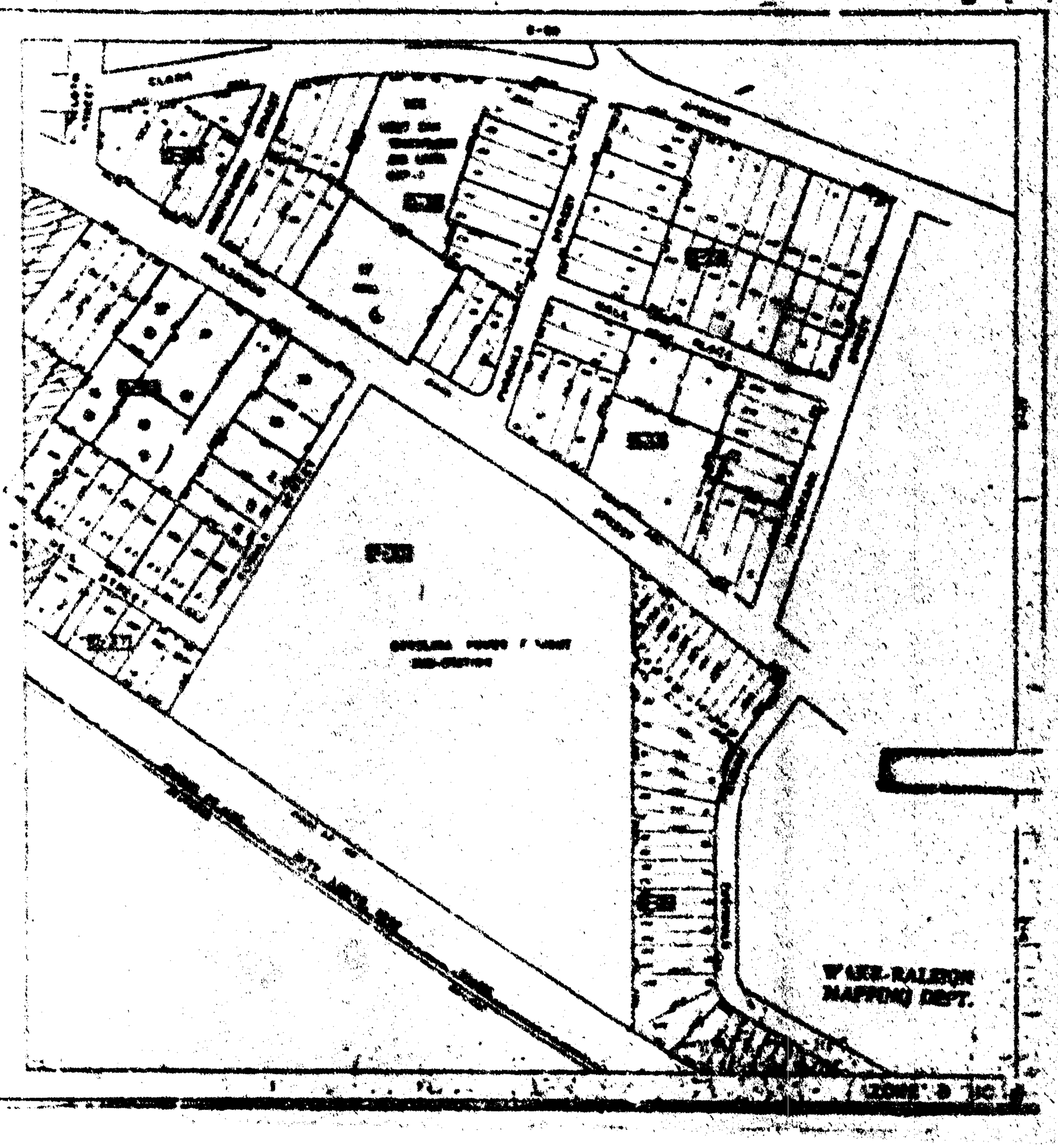
WAKE-RALEIGH
MAPPING DEPT.

WAKE-RALEIGH
MAPPING DEPT.
ZONE D NO. 5

WAKE-RALEIGH
MAPPING DEPT.

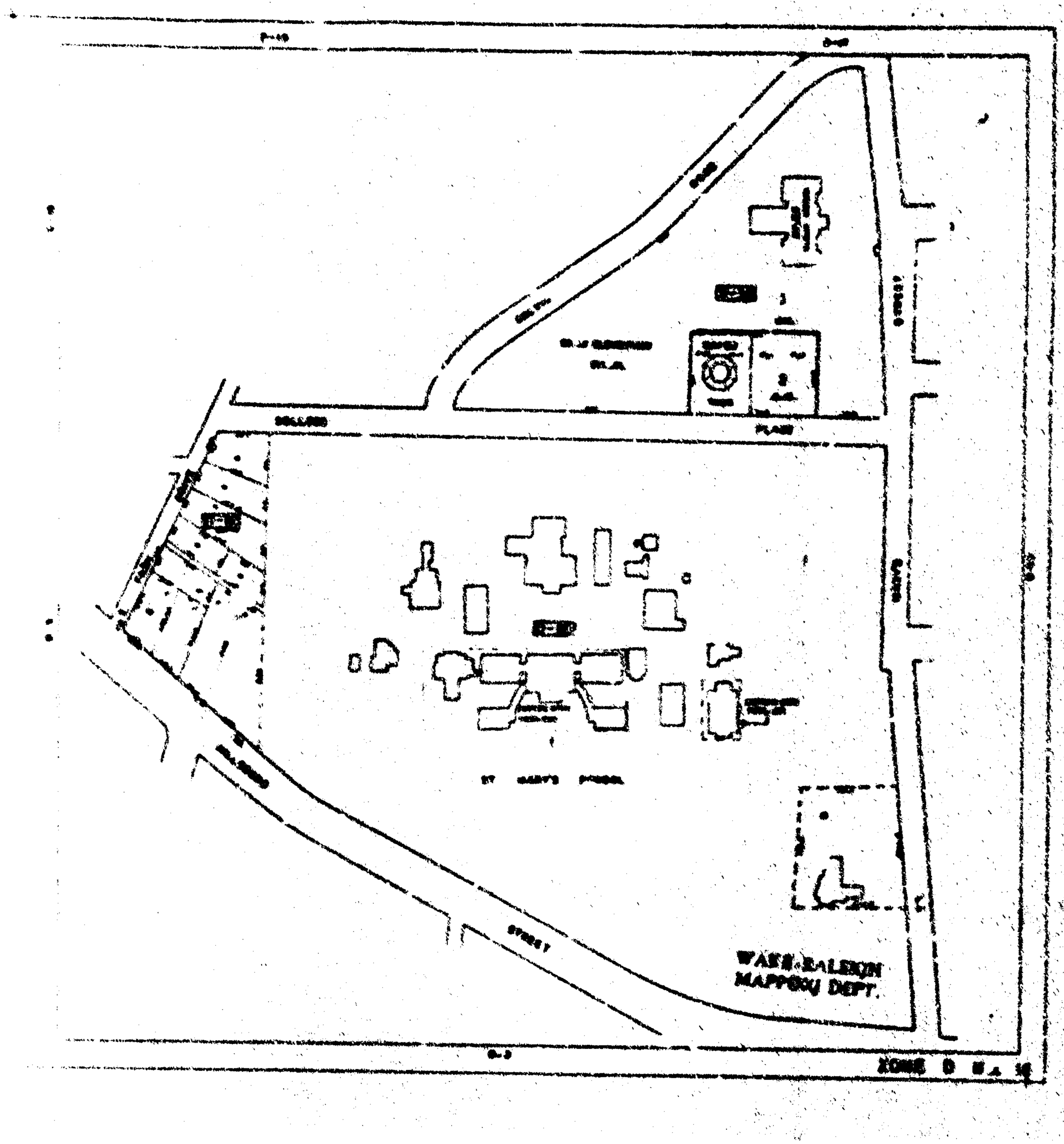
WAKE-RALEIGH
MAPPING DEPT.

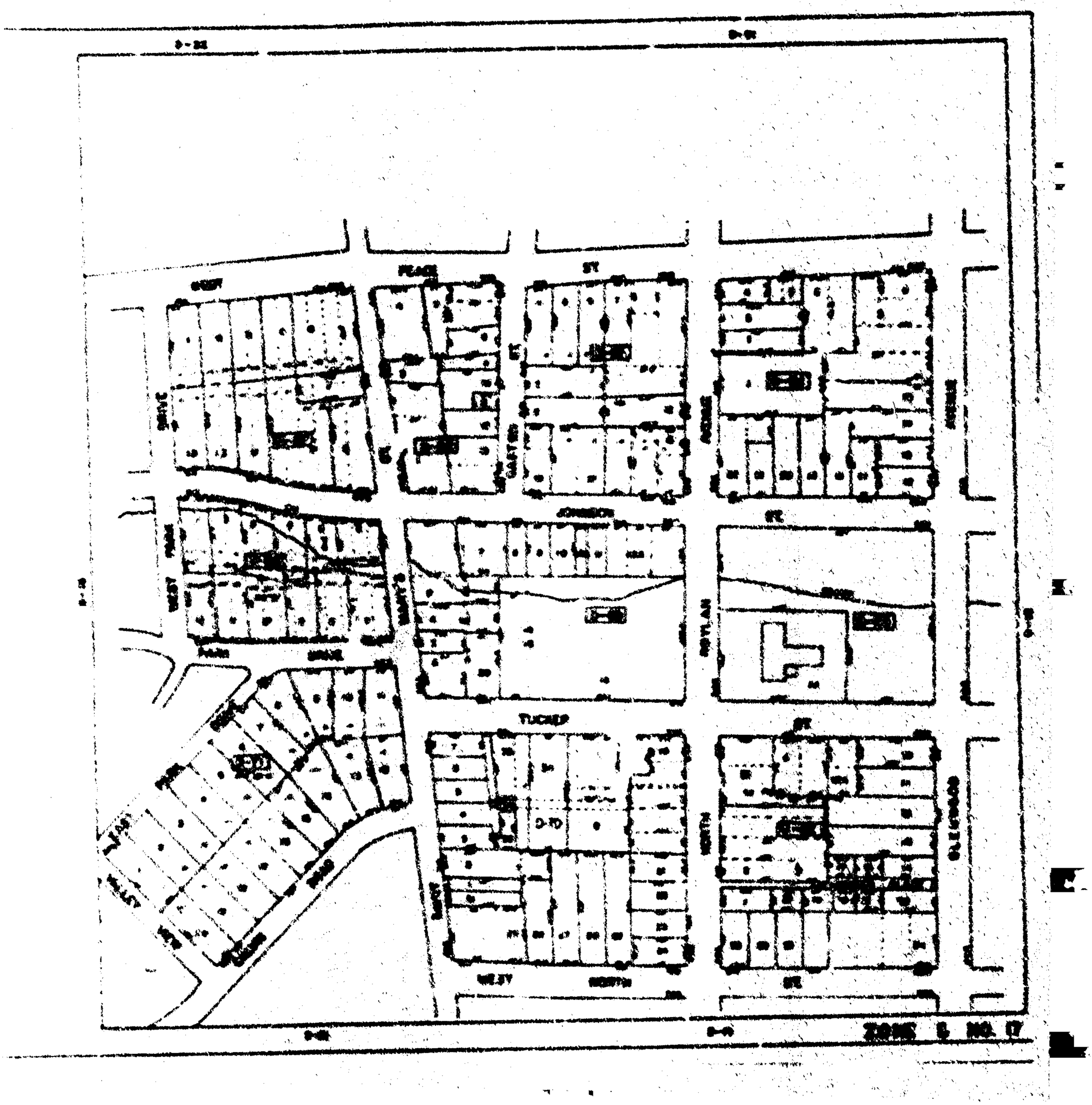
WEST
PLACE
ST
TUCKER
AVE
TUCKER
WEST
NORTH

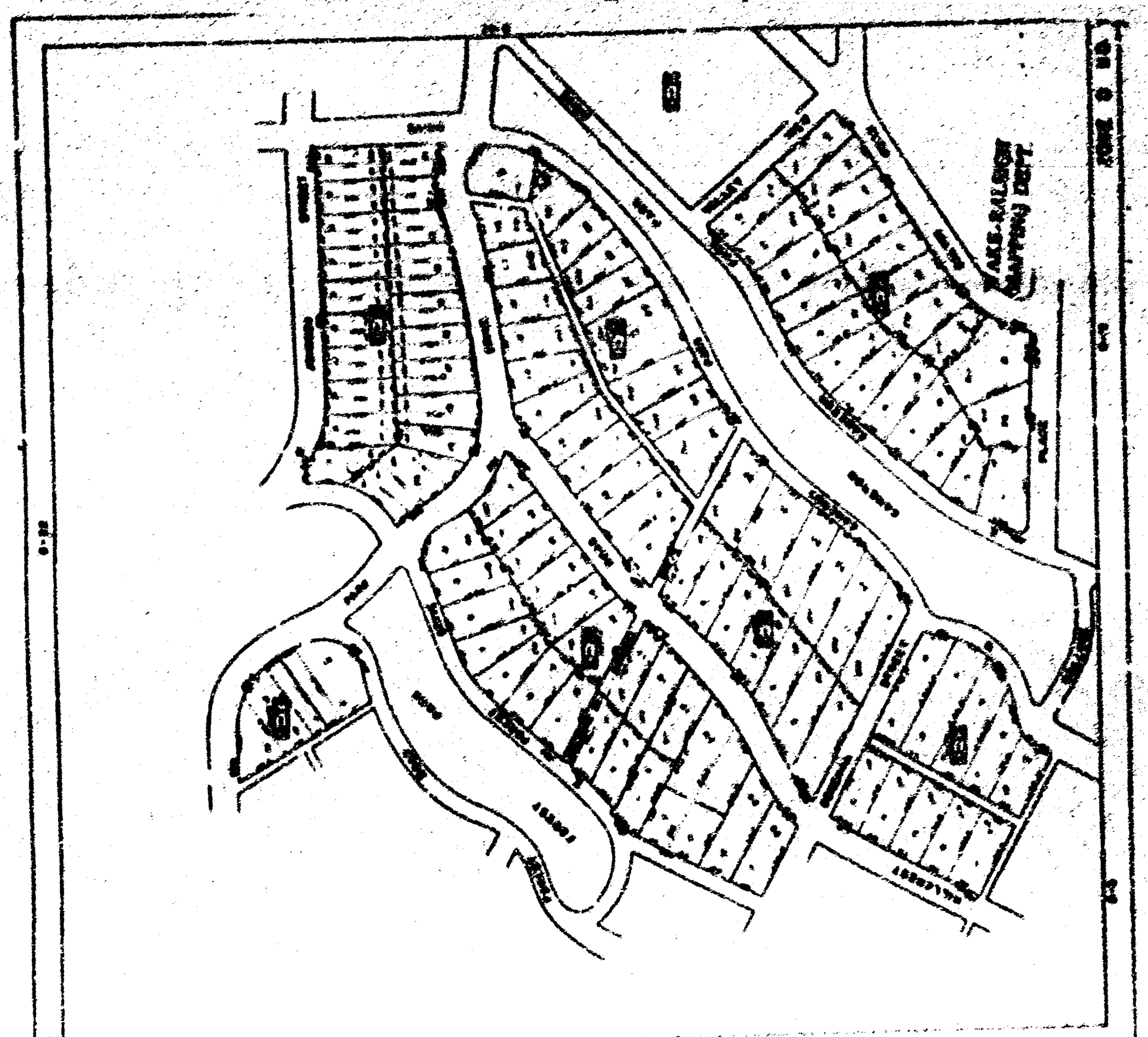

WAKE-SALISBURY
WATERS DEPT.

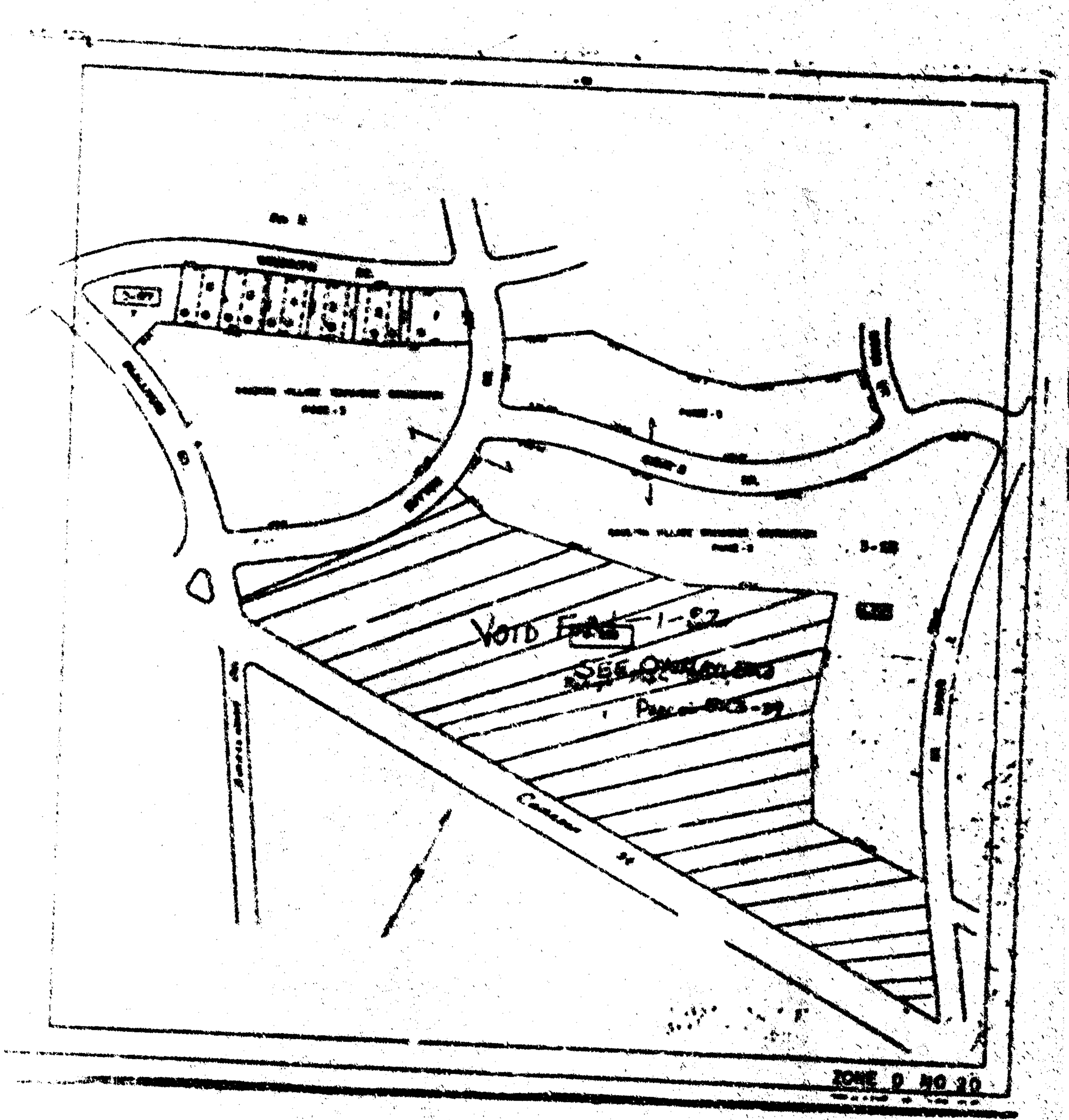
VOID FORM 1-82
ZONE D NO 20

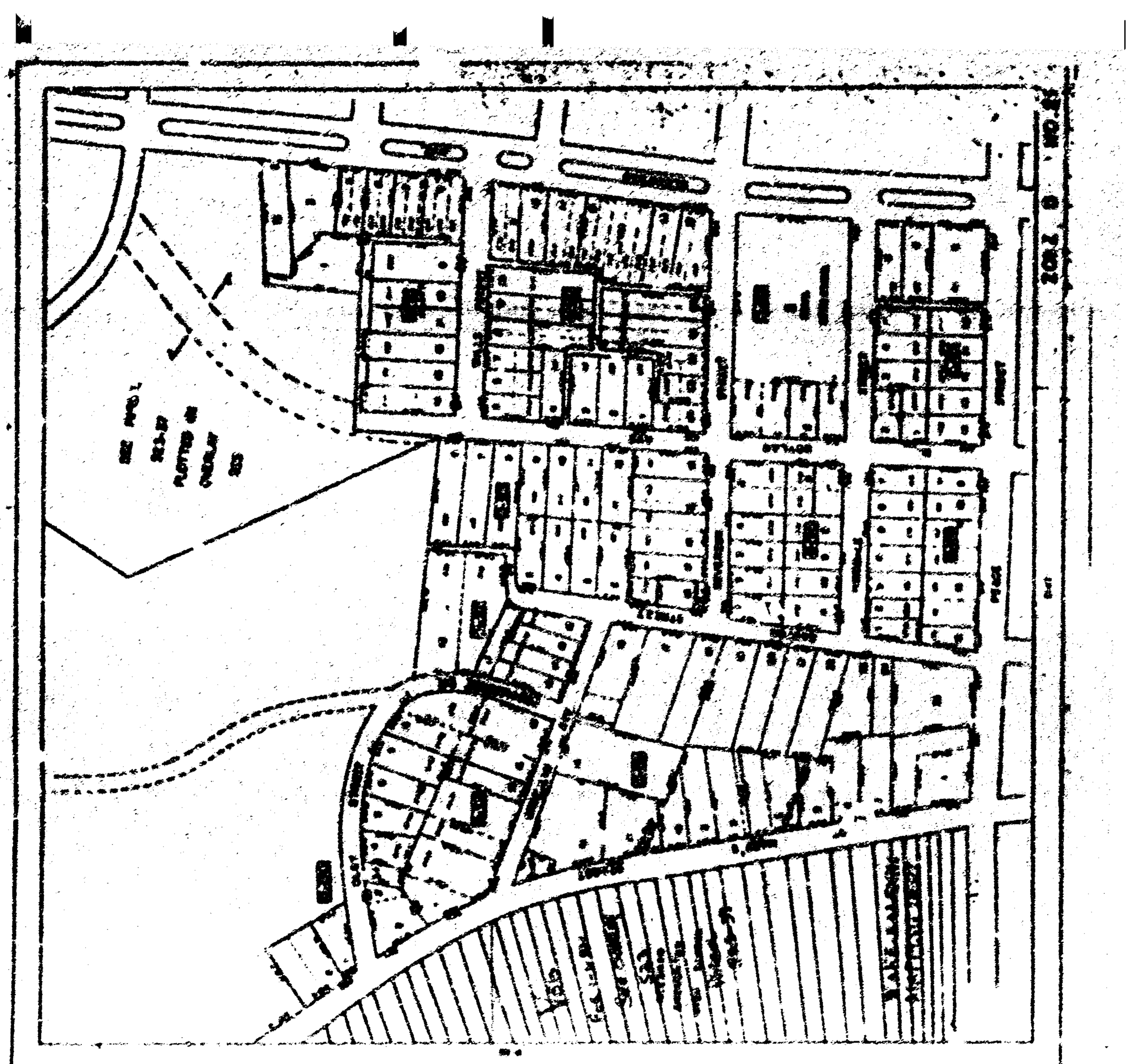

SEE OVERLAY 5-13
PAGE 5-138
YORK EXPY-WEST
SEE OVERLAY 5-13
PAGE 5-138
W. JKE-RALEIGH
MAPPING DEPT.

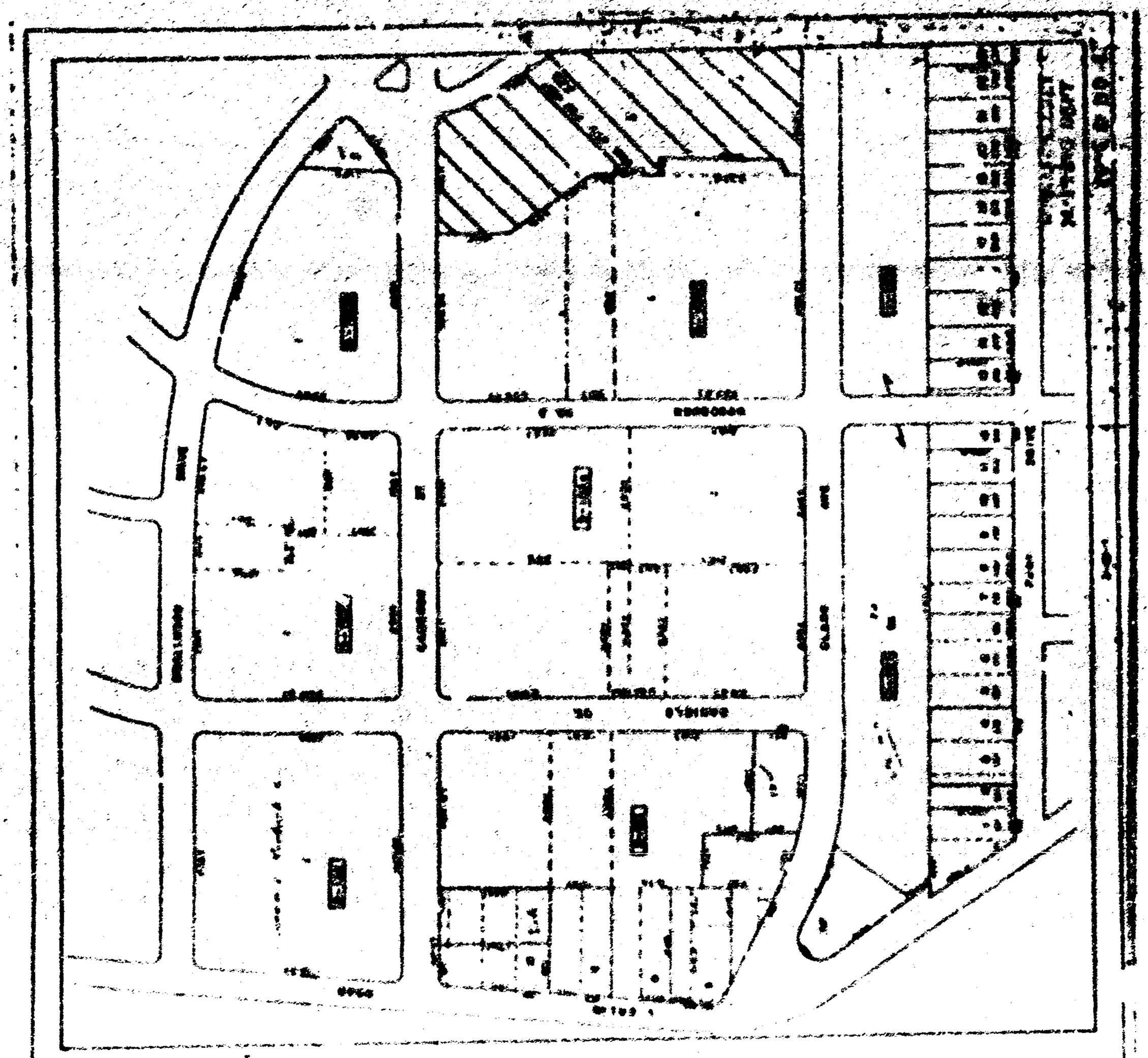

WAKE-RALEIGH
MAPPING DEPT.

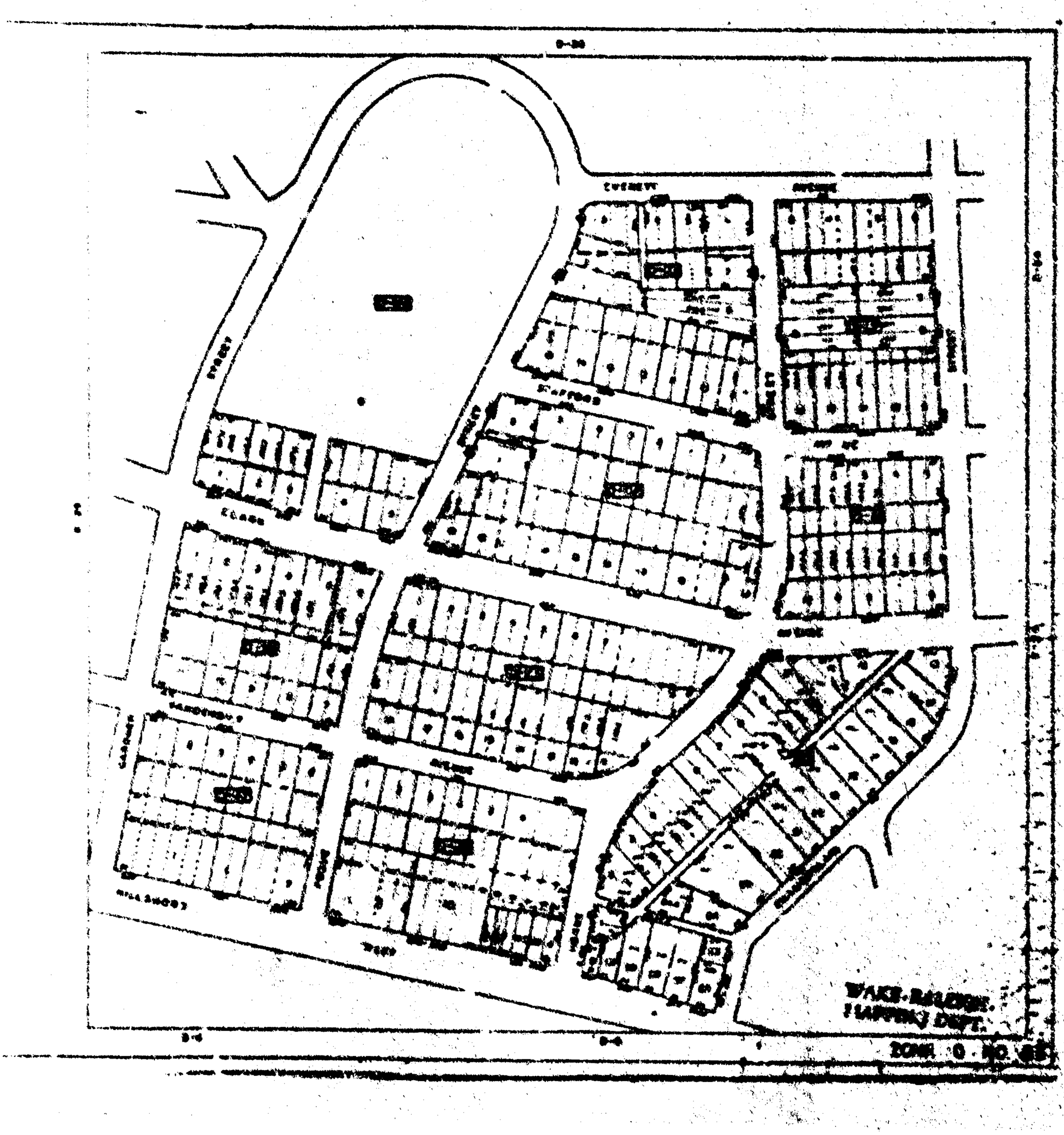
WAKE-MADDEN
PLANNING DEPT.
ZONE 0-NO 65

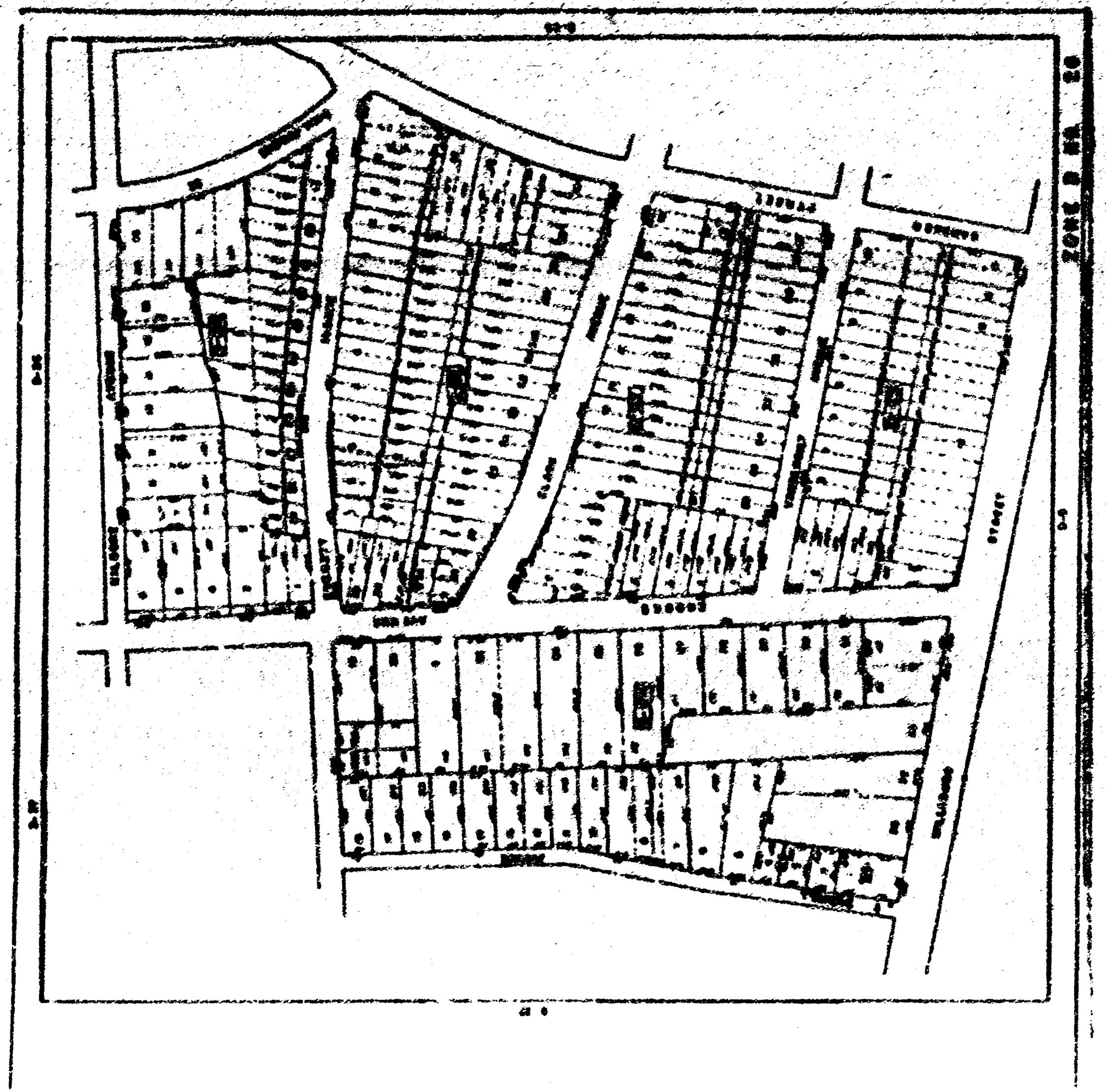

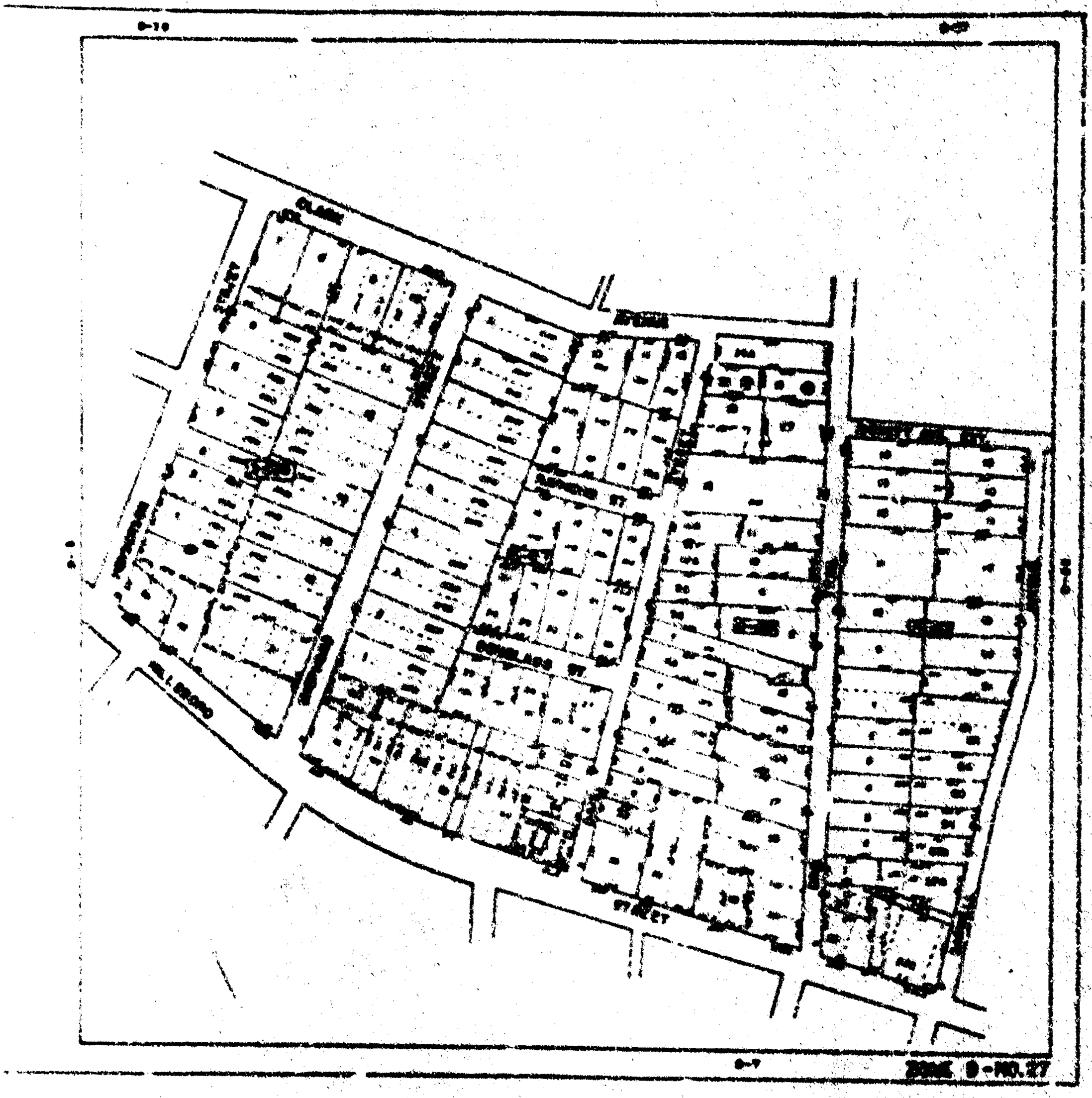
ZONE B-RD.27

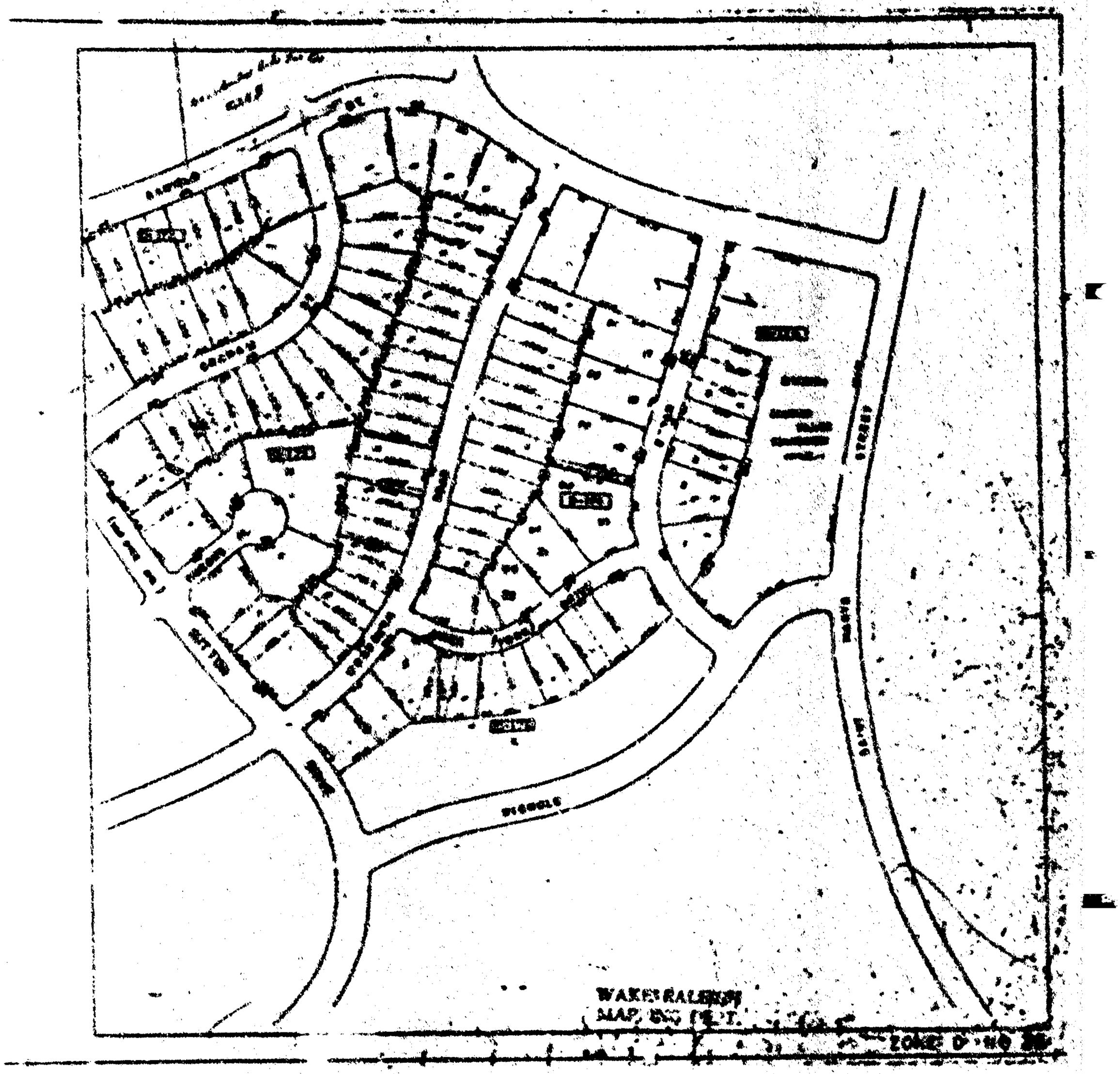
DIGGS
WAKE RALEIGH
MAP, SEC 1 & 2
ZONE D

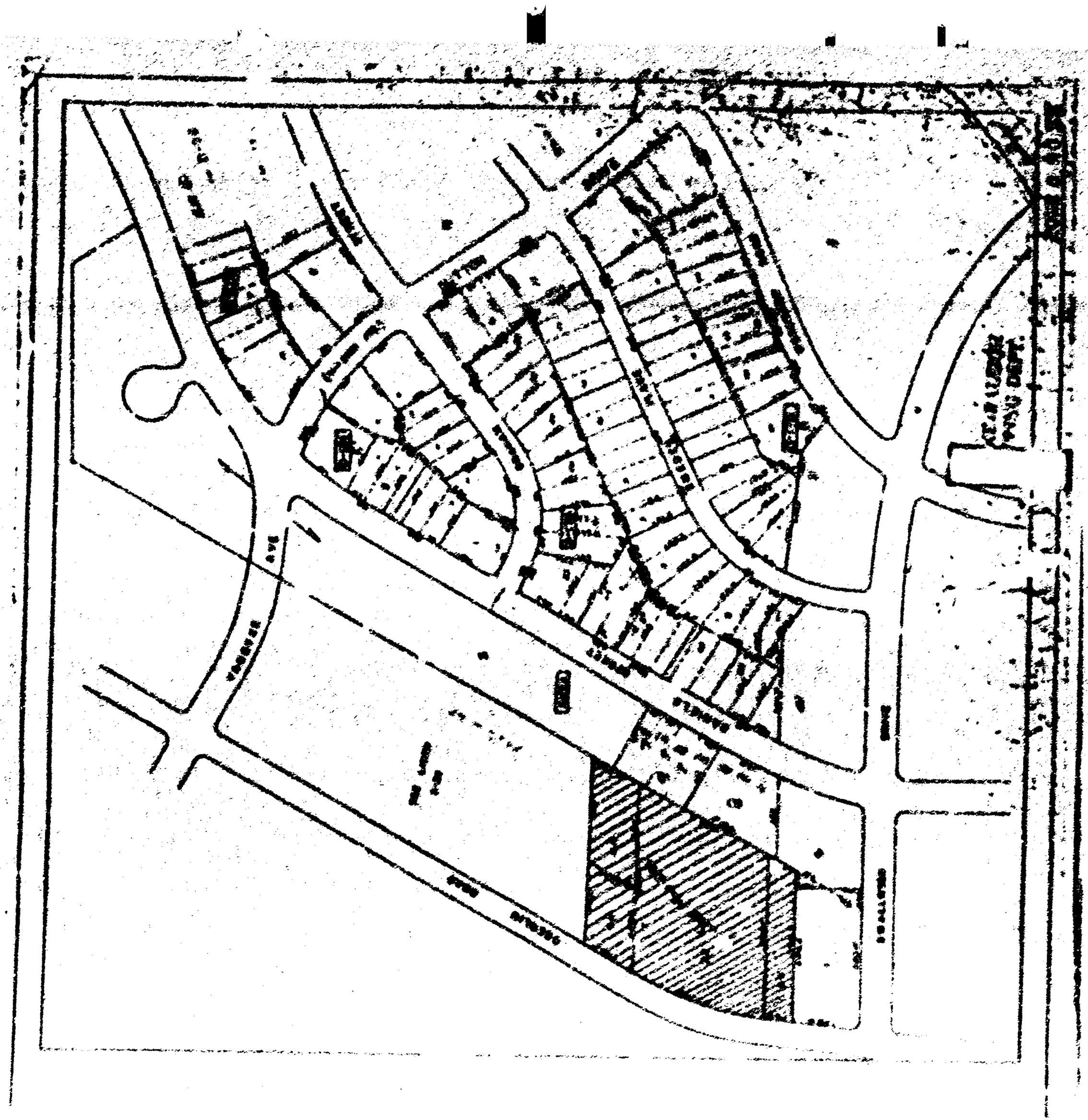

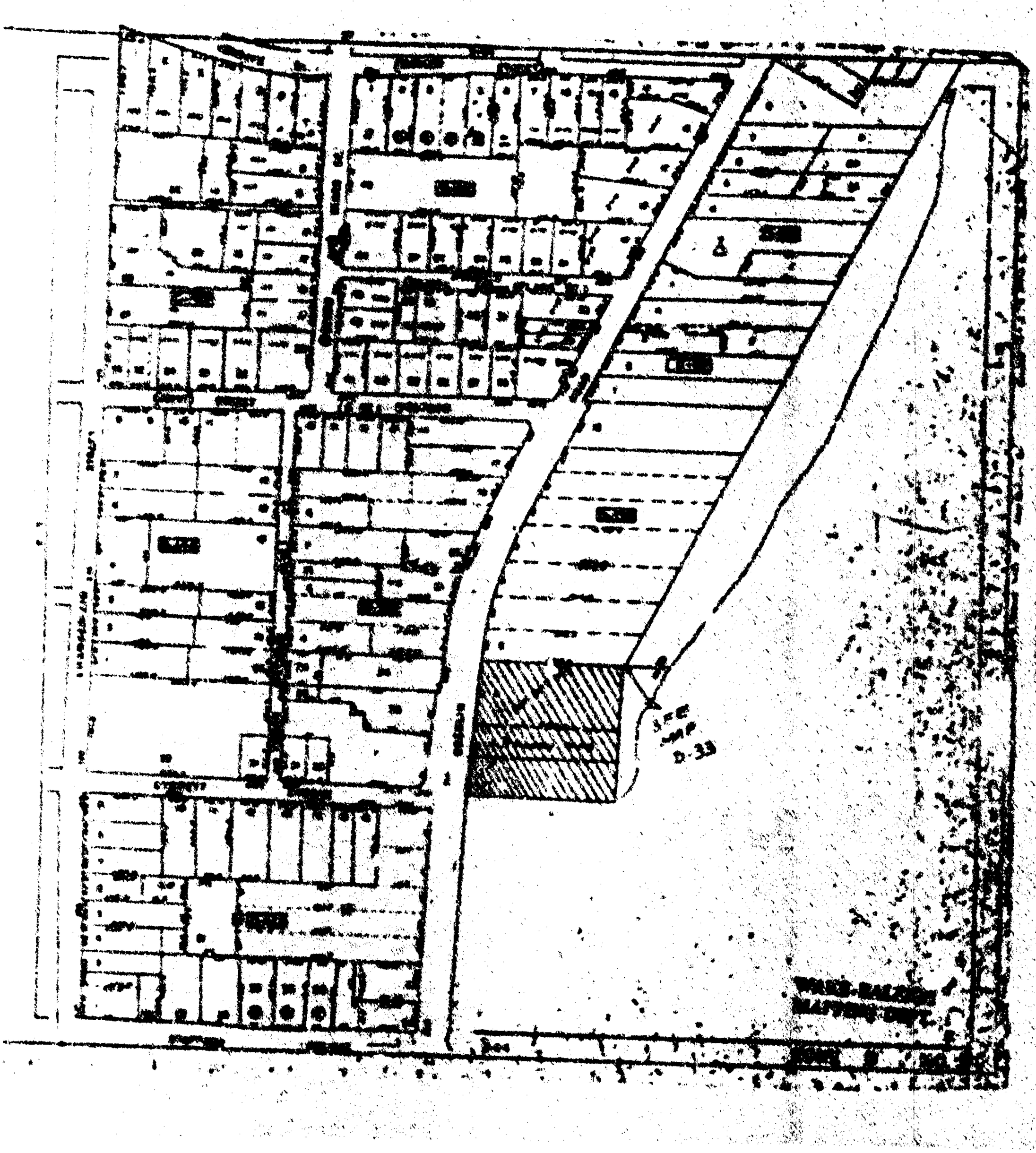

WAKE-RALEIGH
MAPPING DEPT.

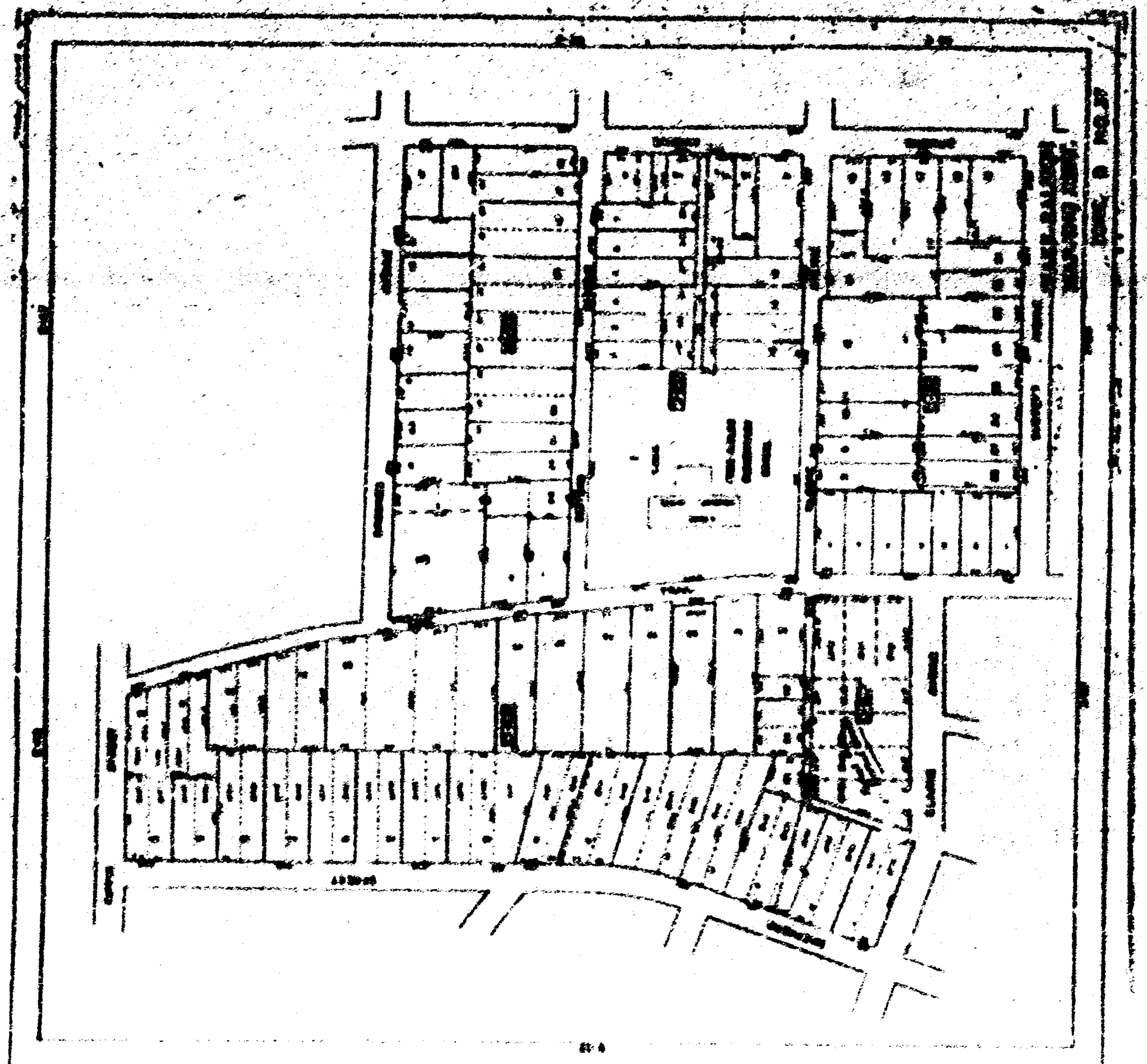

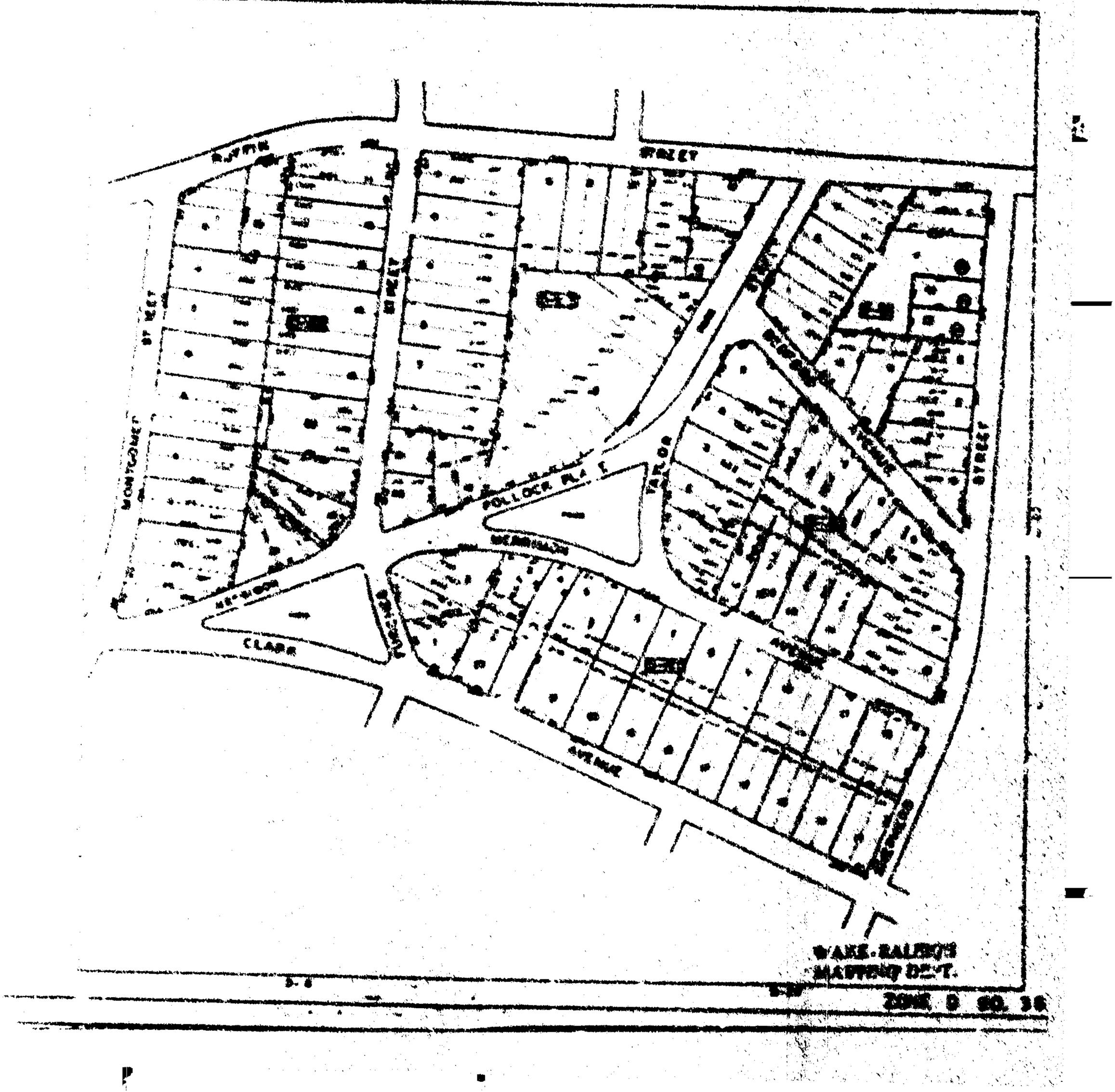
MONTGOMERY STREET
POLLOCK PLACE
CLARK
WAKE-RALEIGH
MAPPING DEPT.
ZONE D SQ. 36

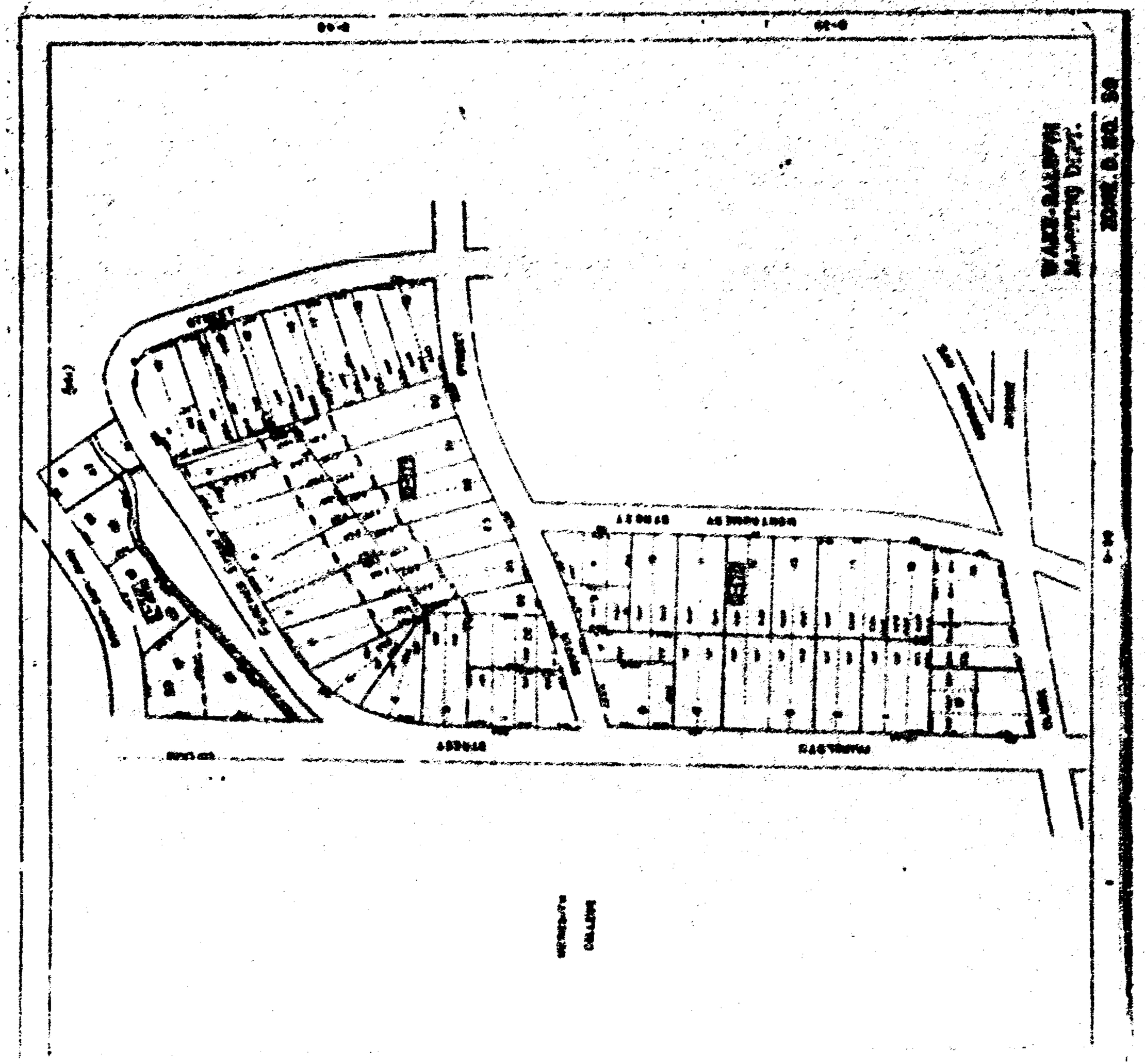

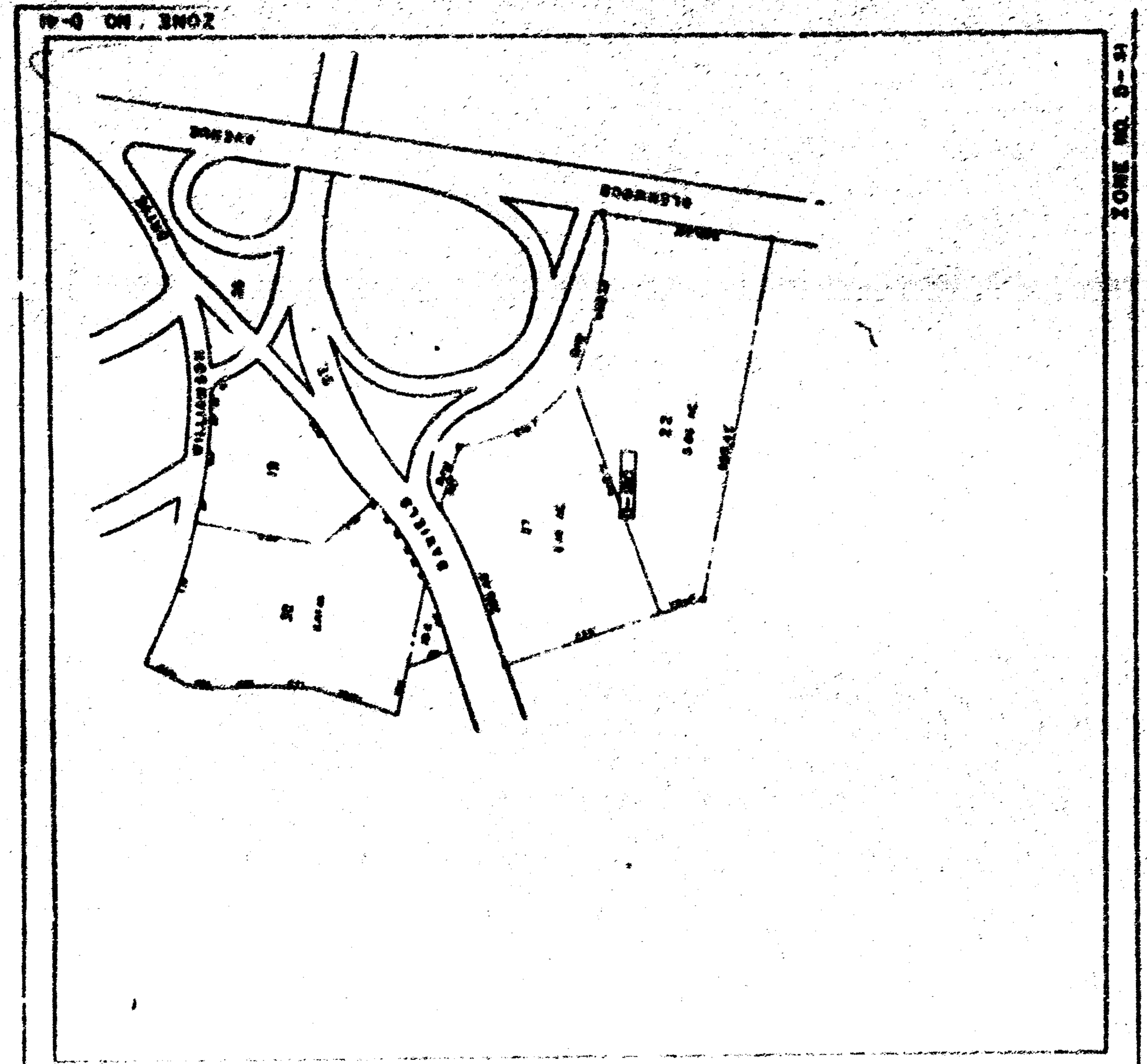
ZONE NO. D-41
ZONE NO. D-41

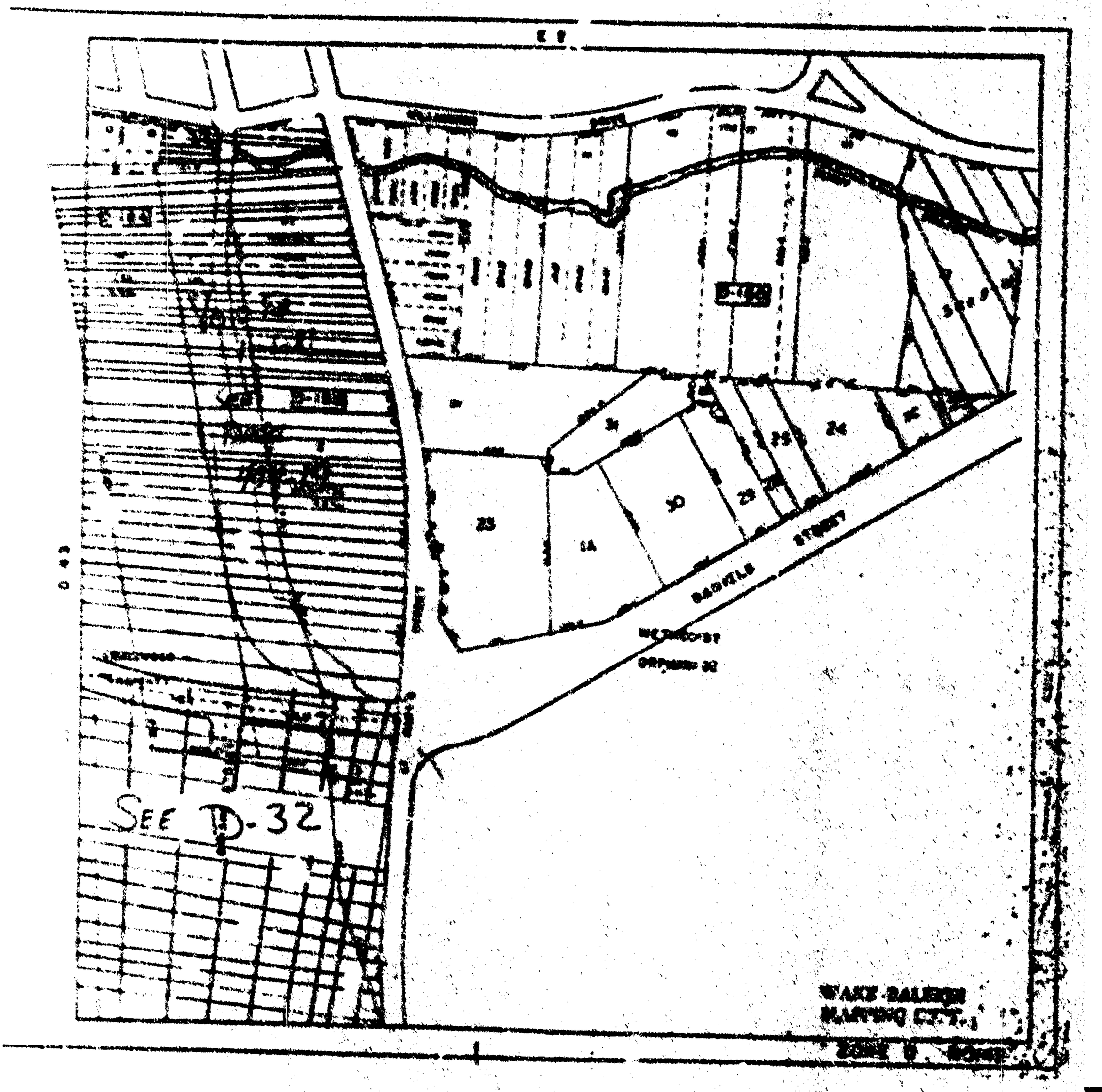
SEE D-32

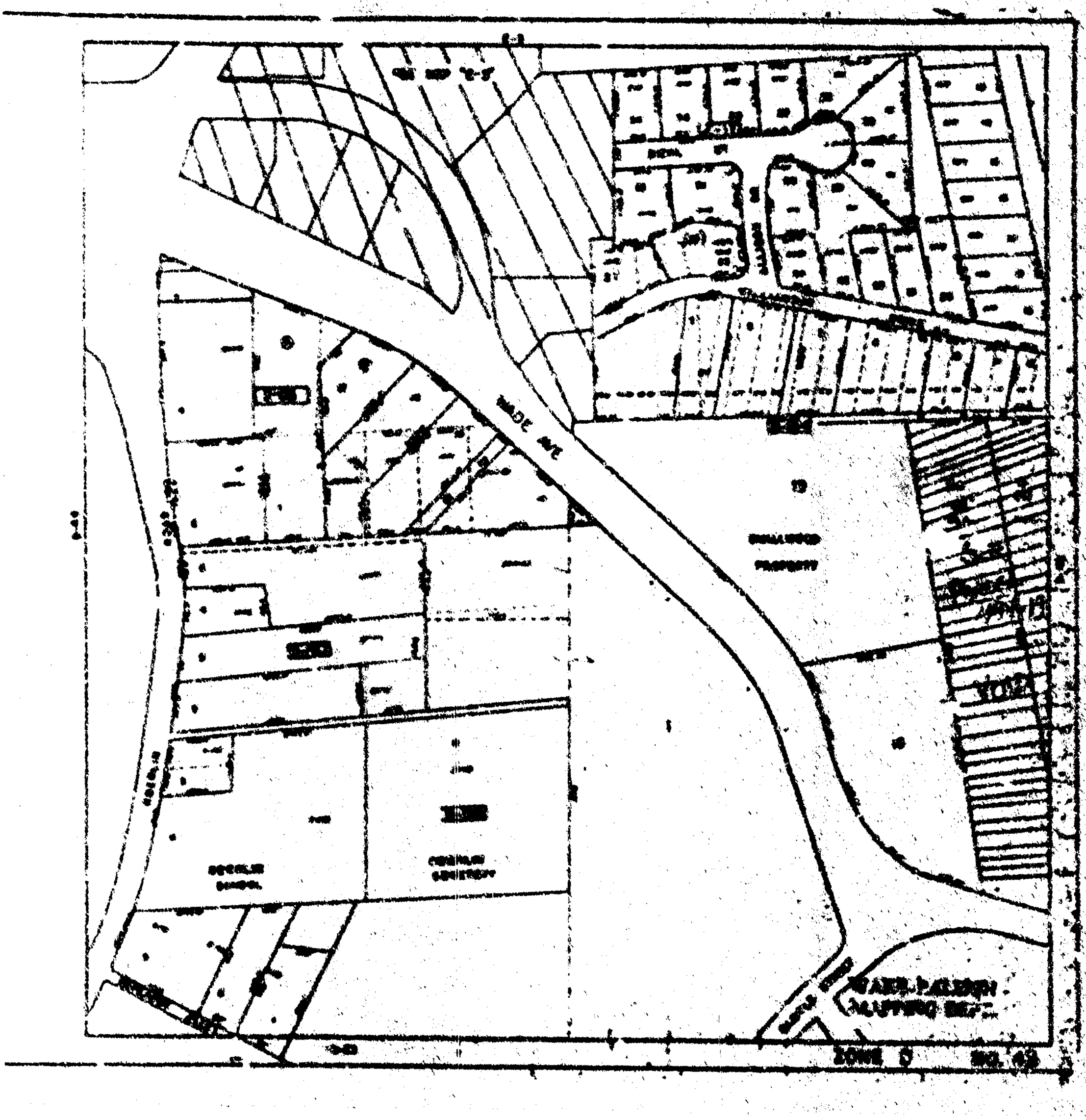
MAPLE AVE.

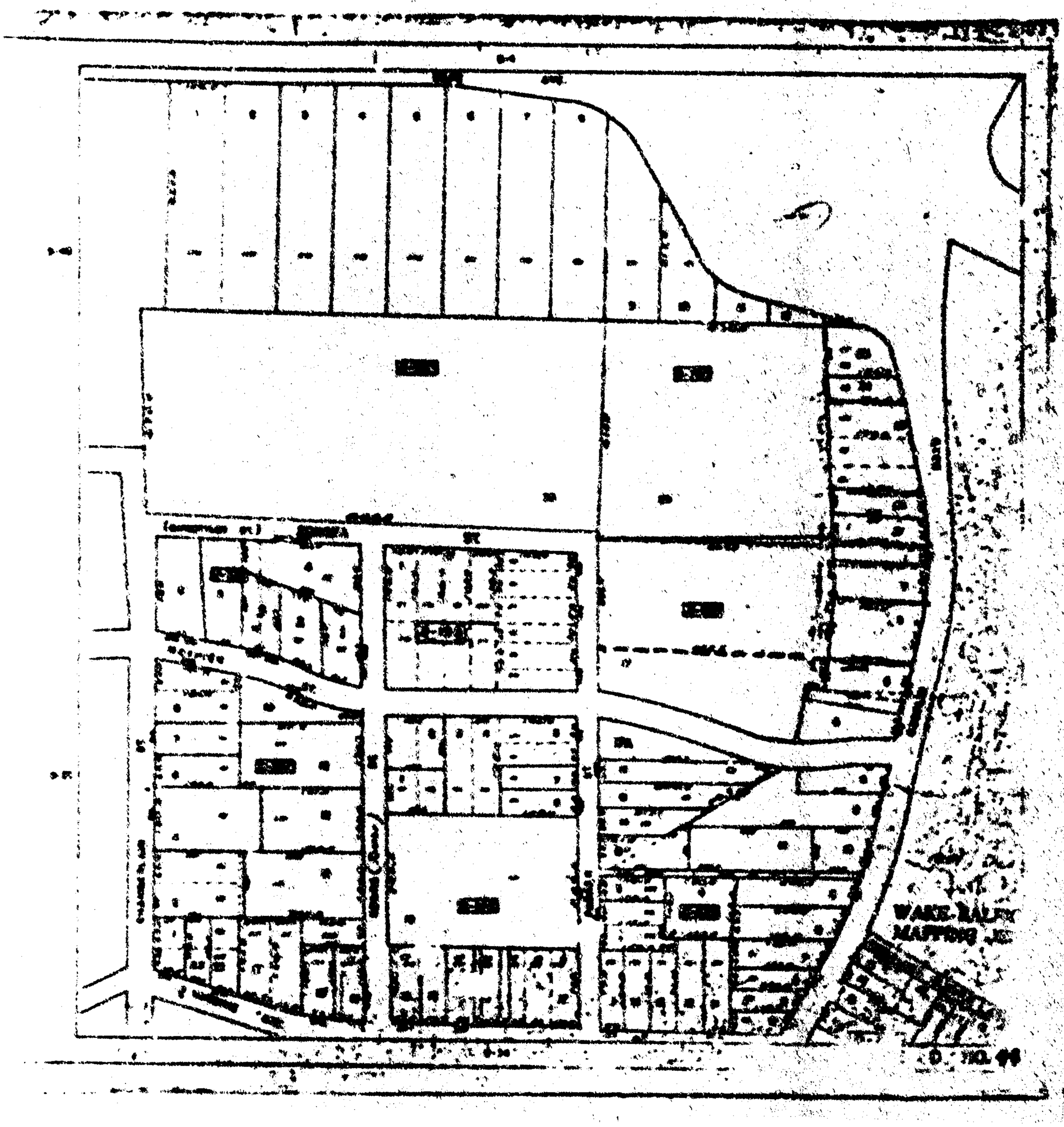
WAKE-WALTER
MAPTOWN

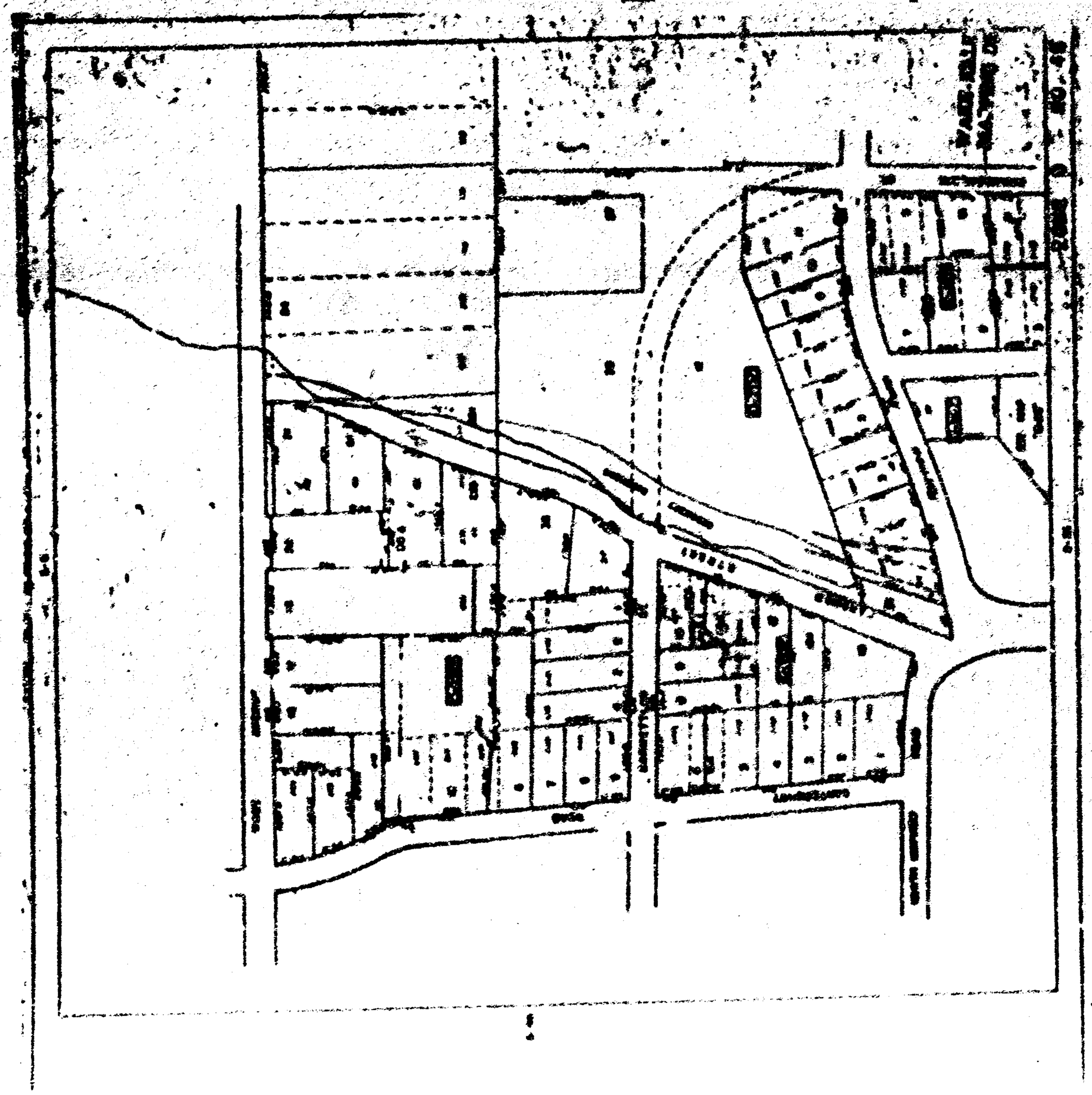

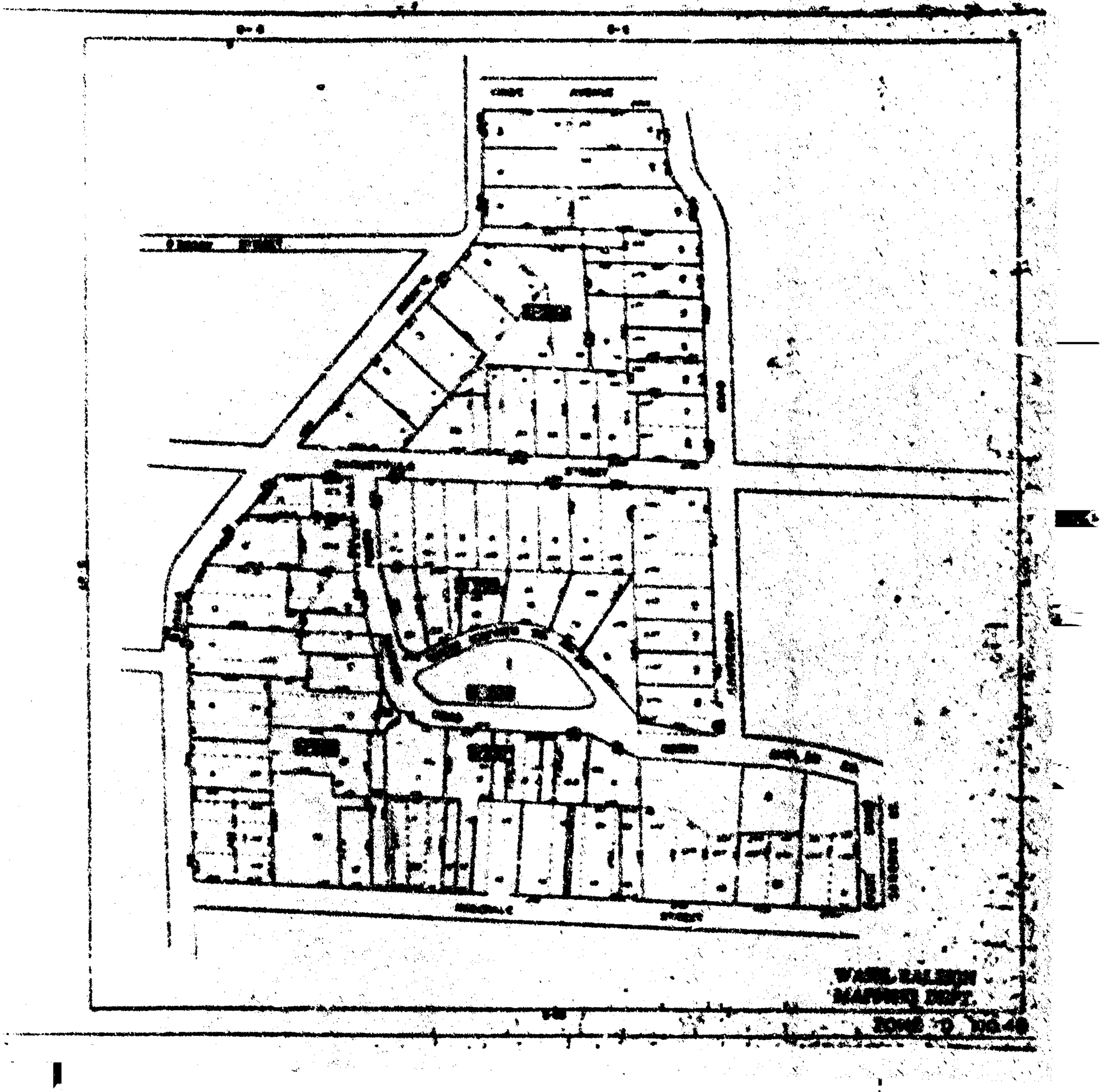

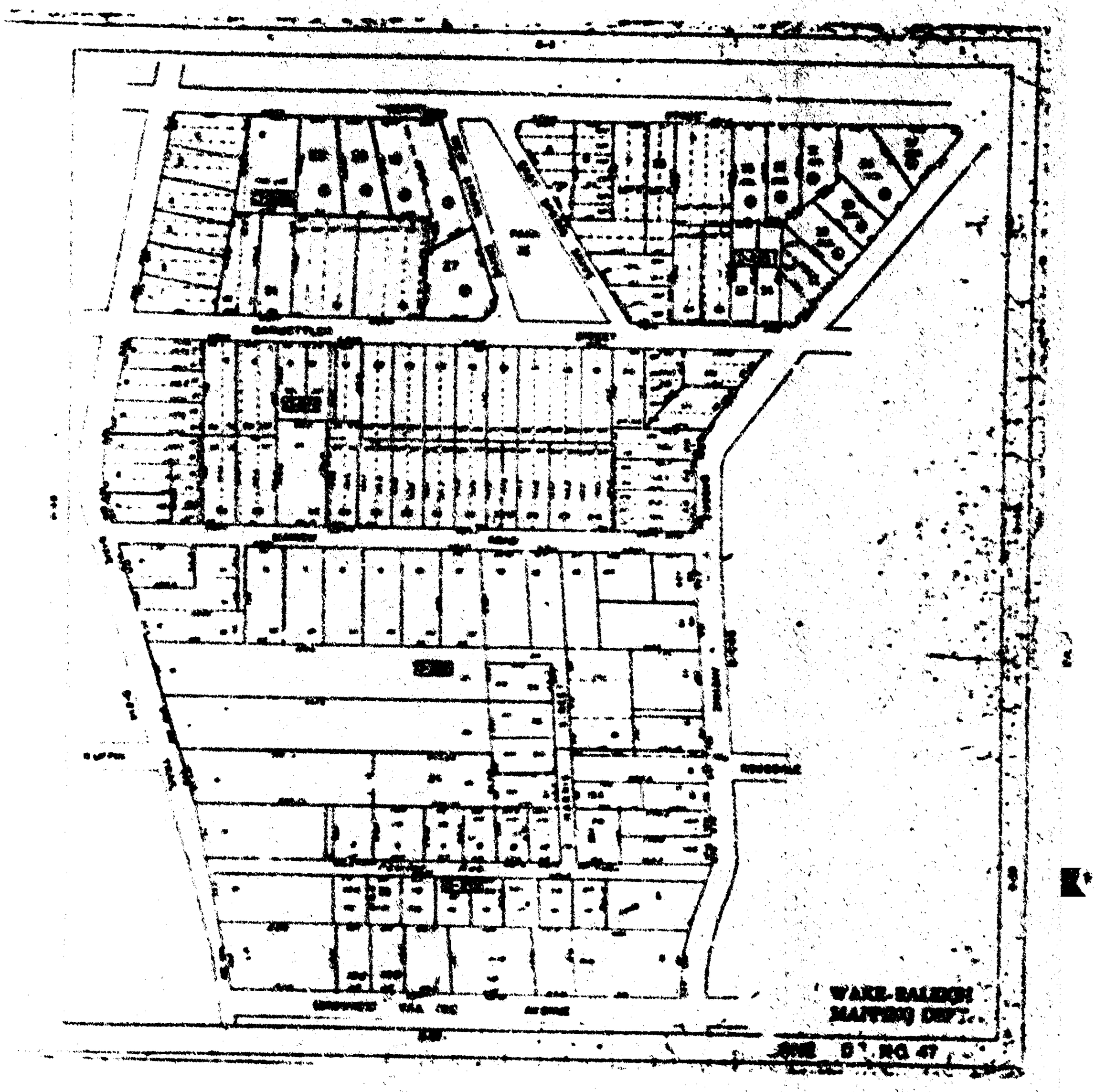
WAKE-RALEIGH

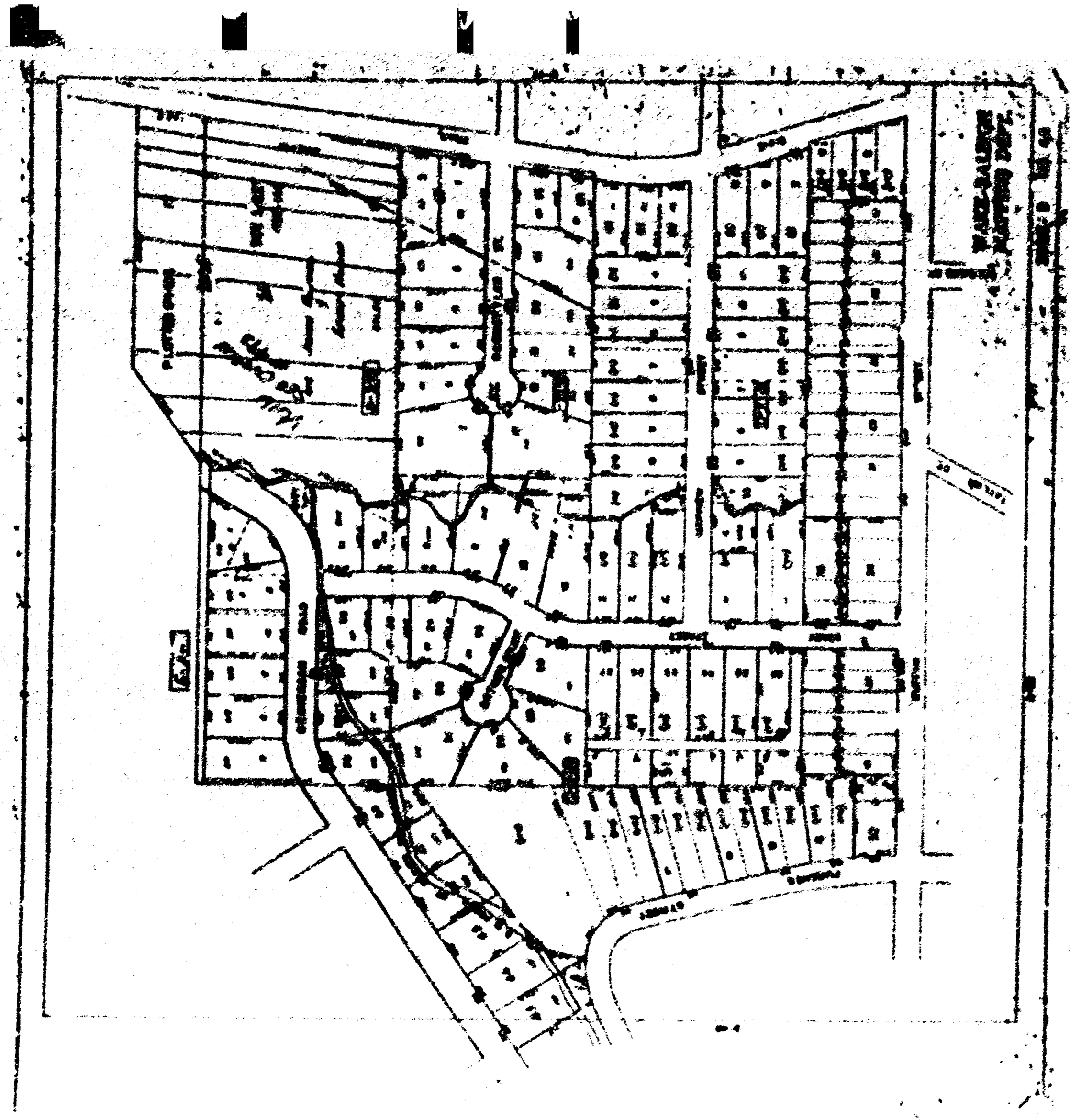

WAKE-RALEIGH
MAPPING DEPT.

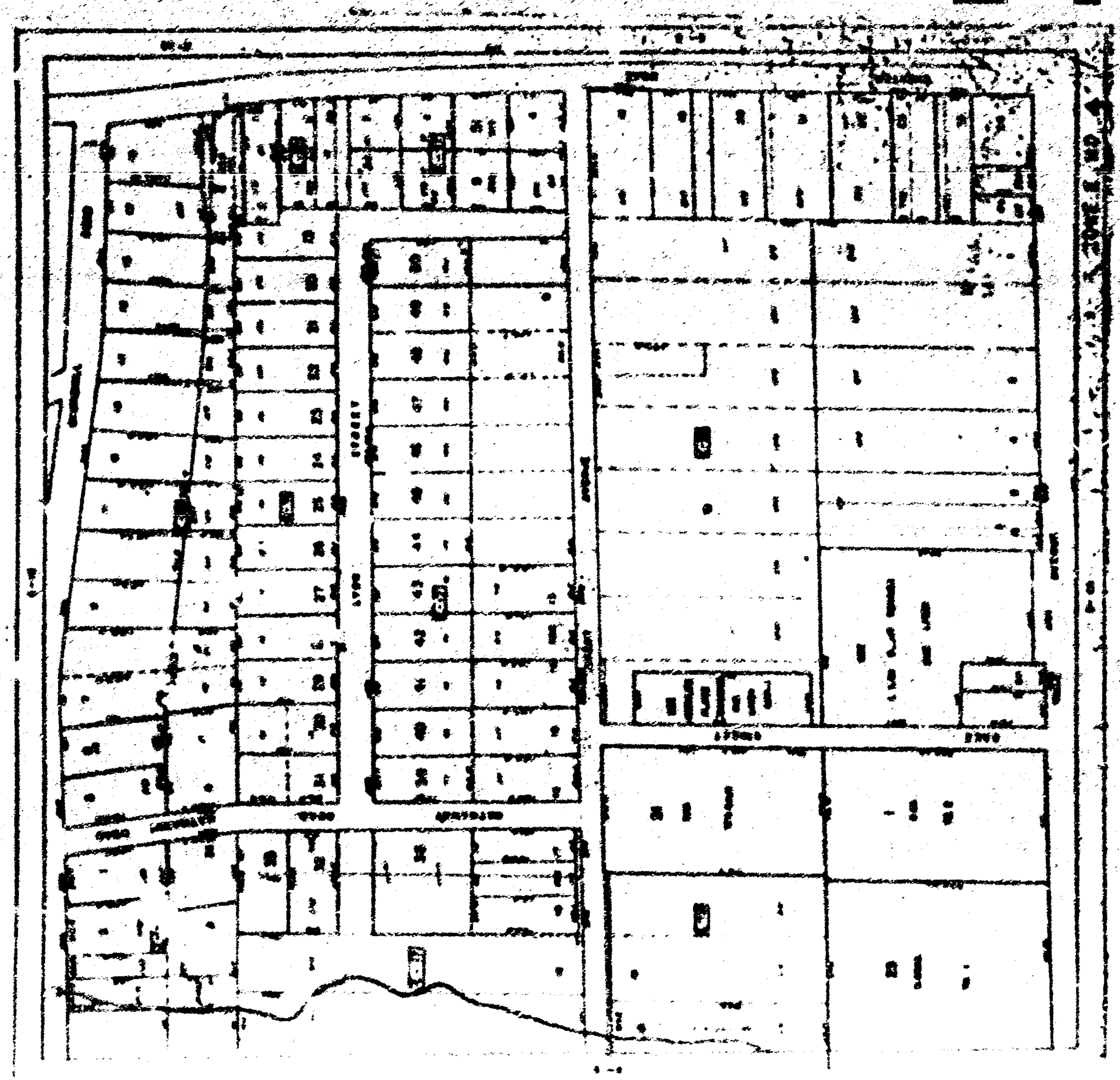

CITY OF RALEIGH
MAPPING DEPT.

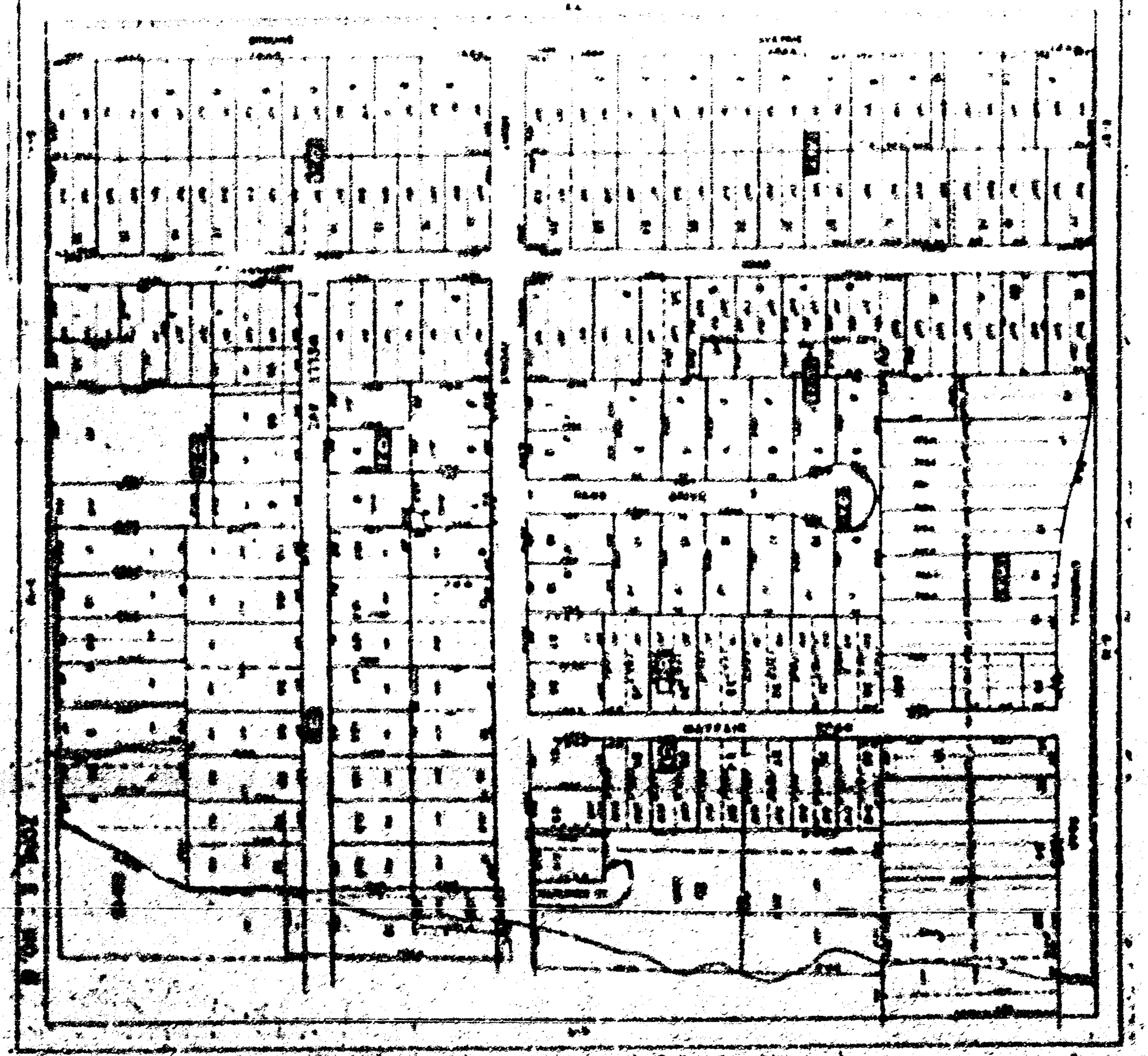

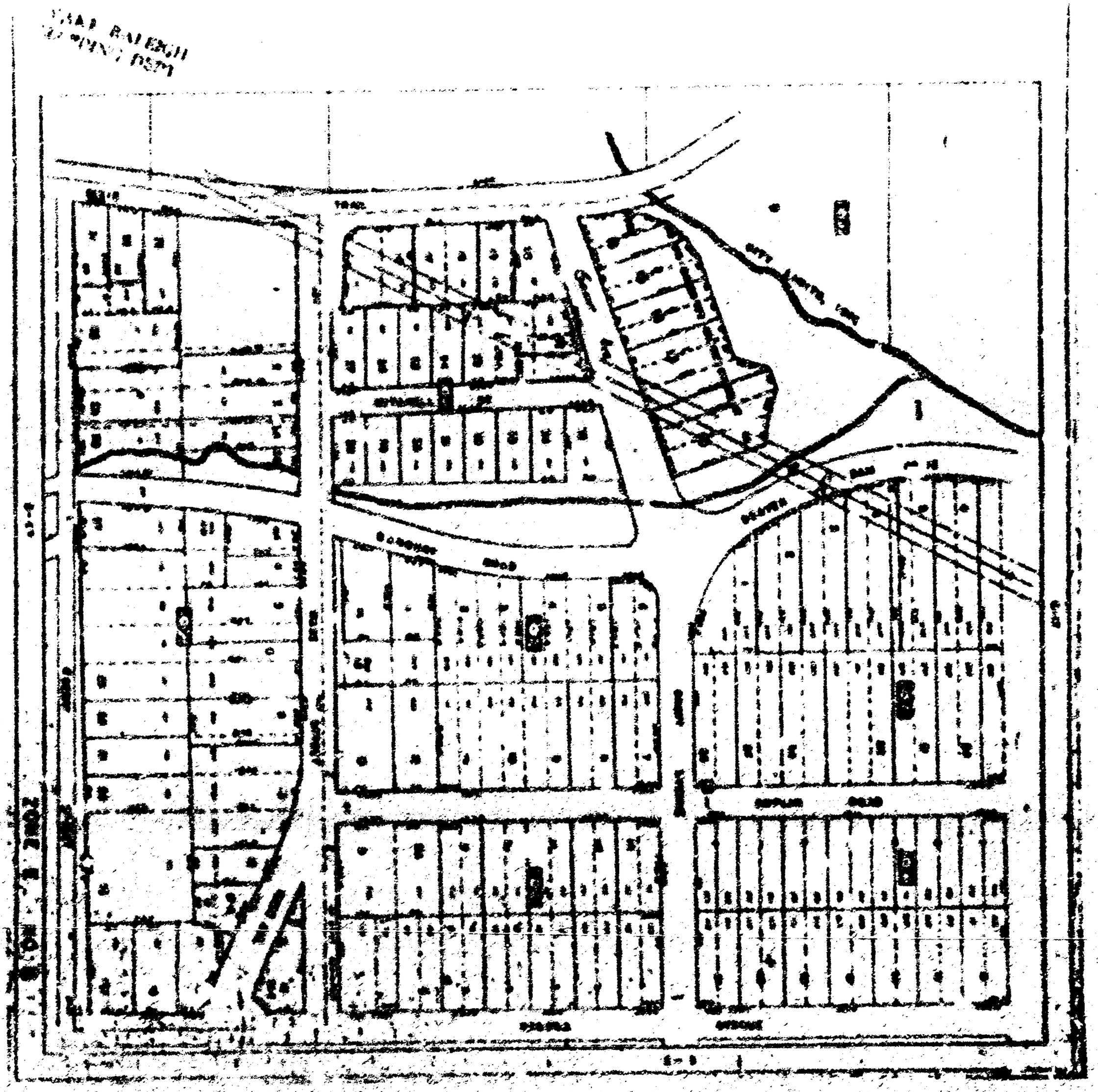

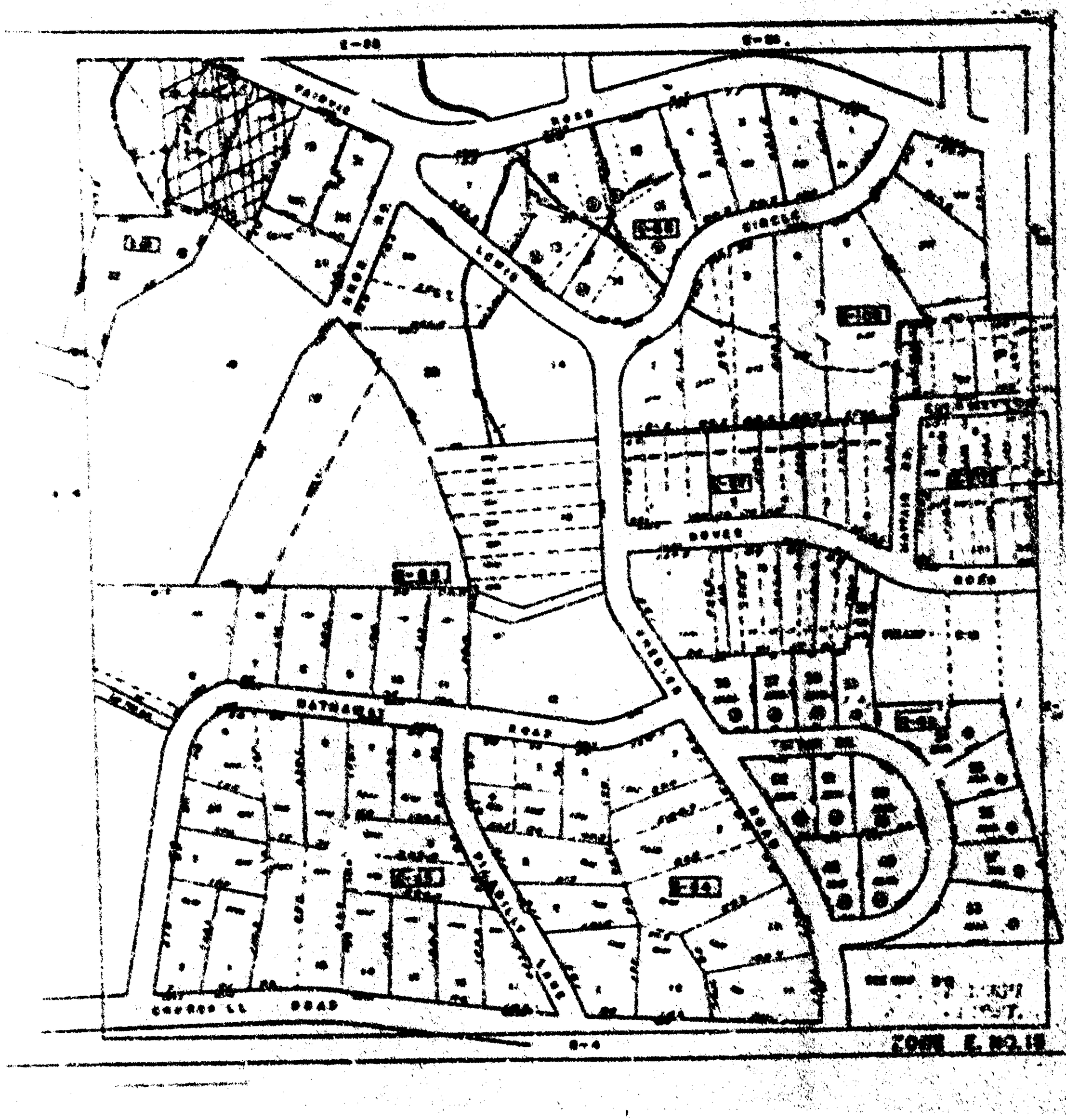

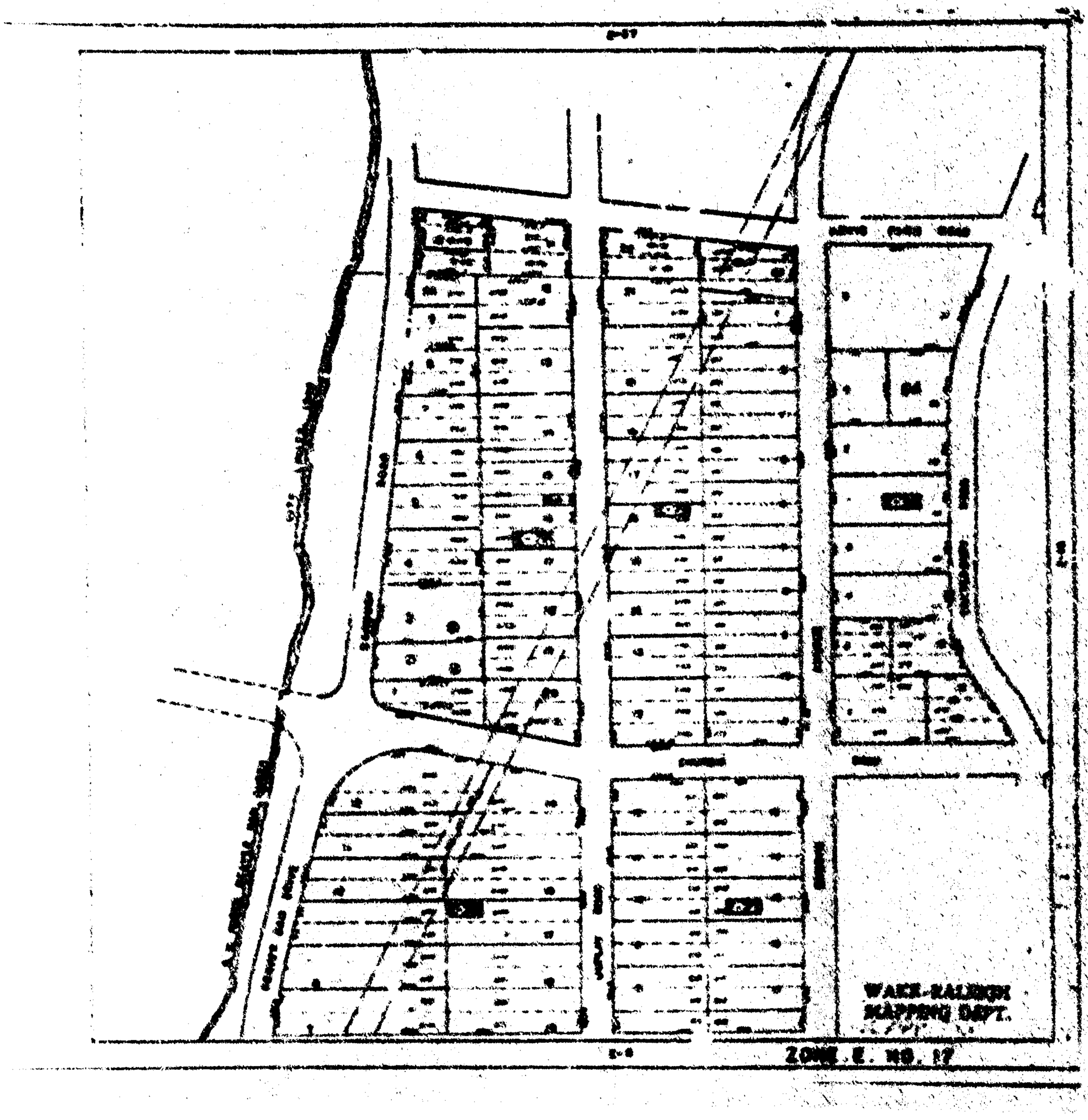
WAKE-RALEIGH
MAPPING DEPT.
ZONE E. NO. 17

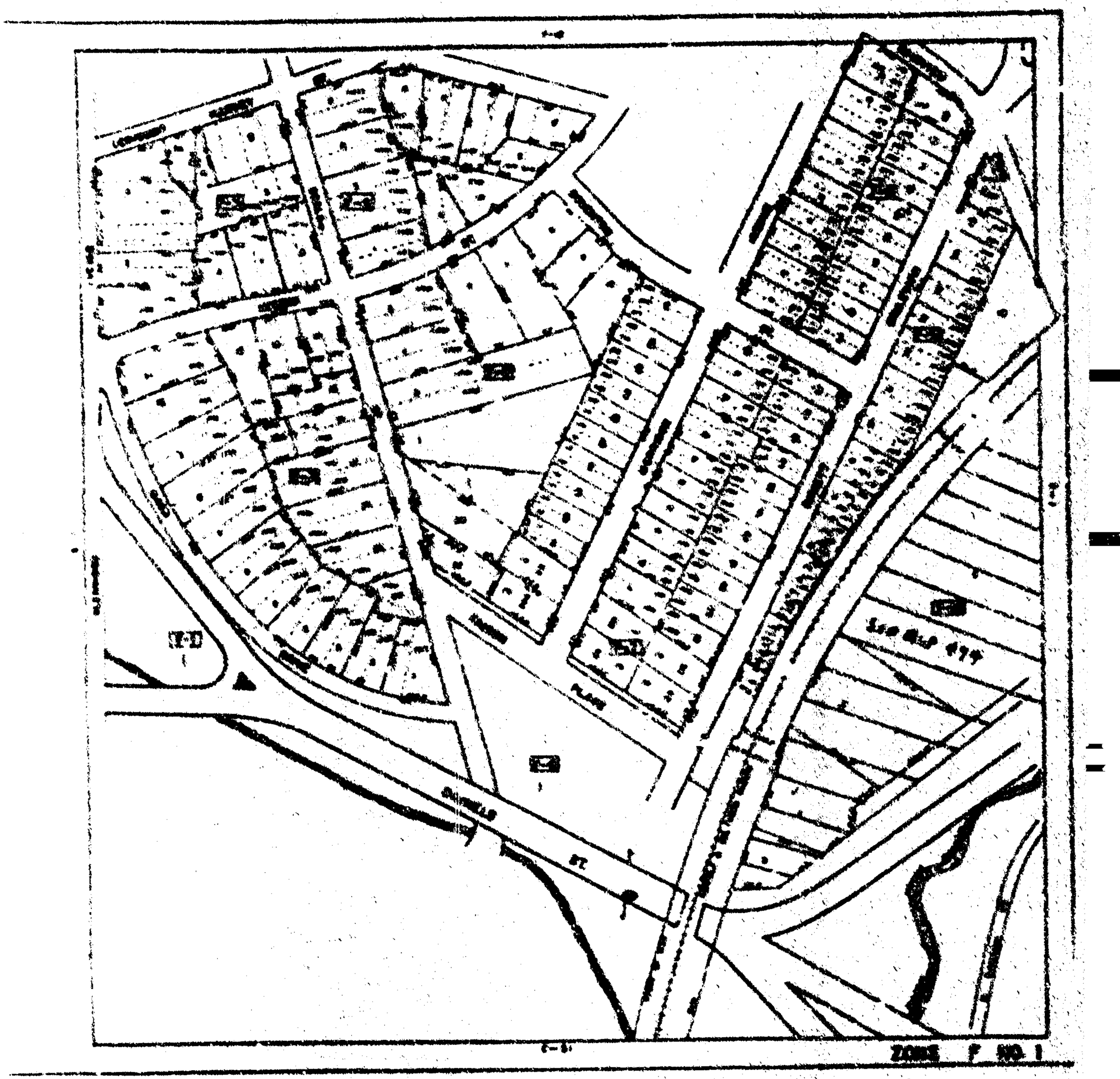
ZONE F NO. 1

WAKE · RALEIGH
PLANNING DEPT.

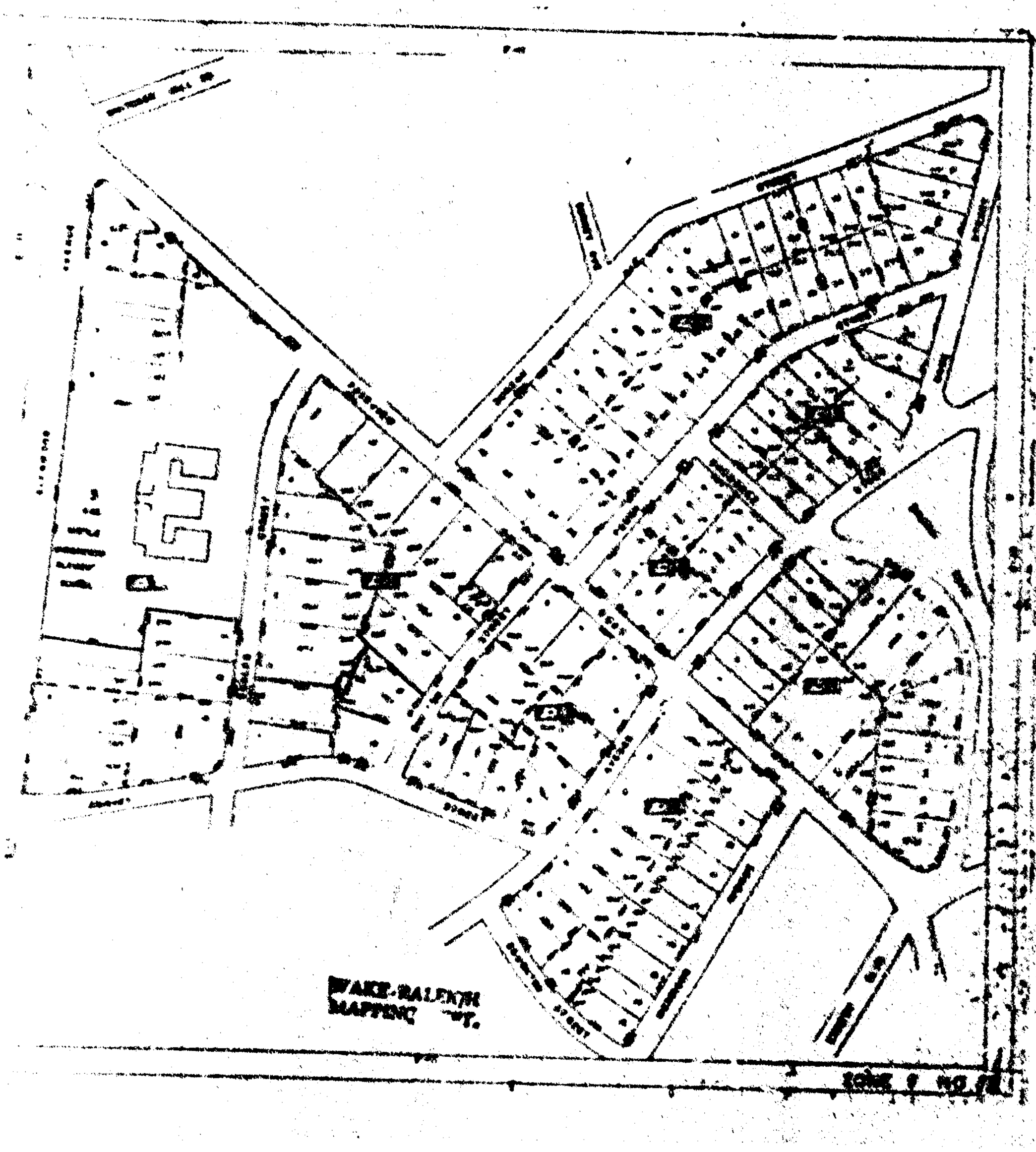
WAKE-RALEIGH
MAPPING

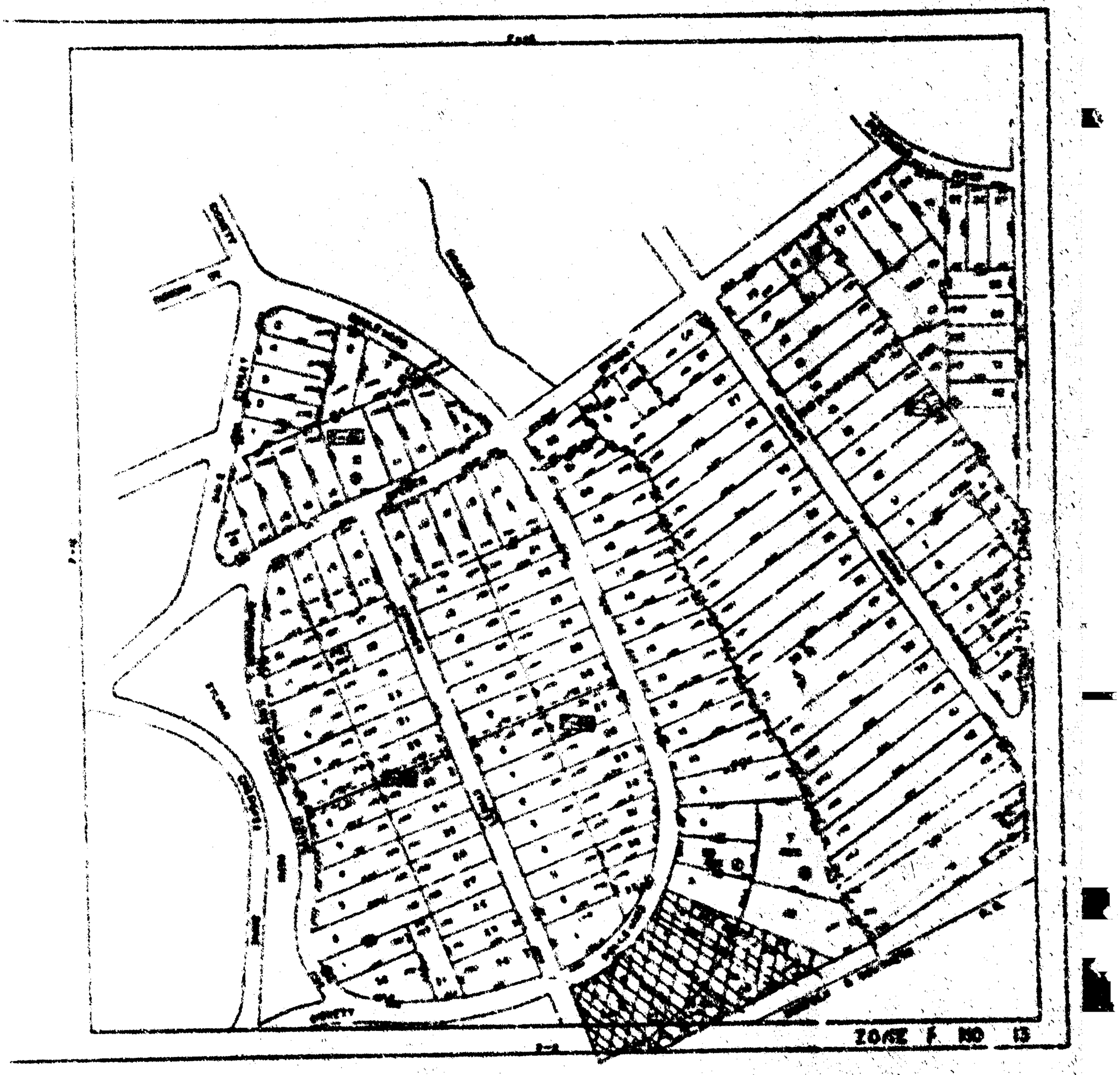
ZONE F 100 13

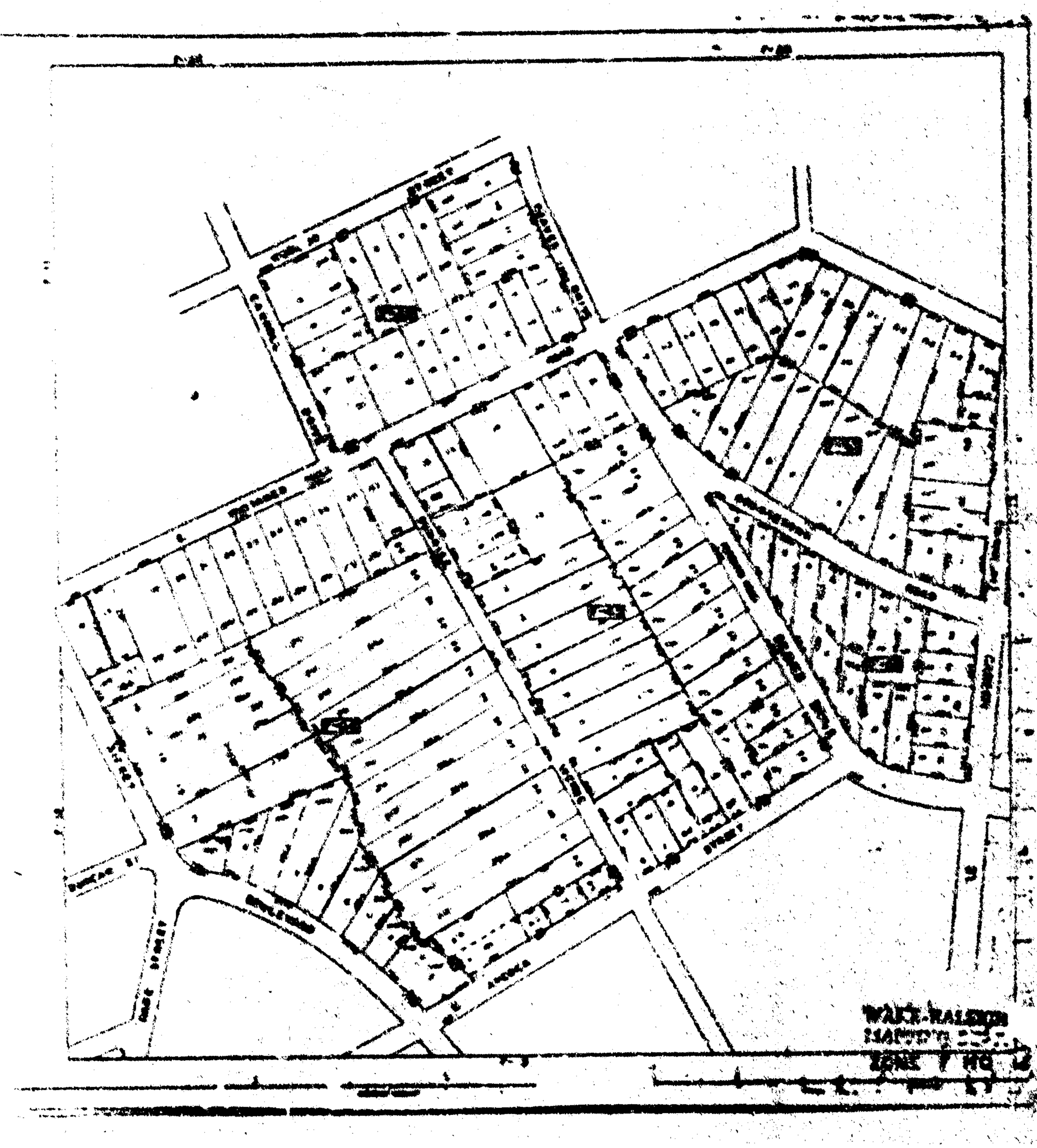
WAKE-RALEIGH
ZONE F HC

WAKE-RALEIGH
MAPPING DEPT.

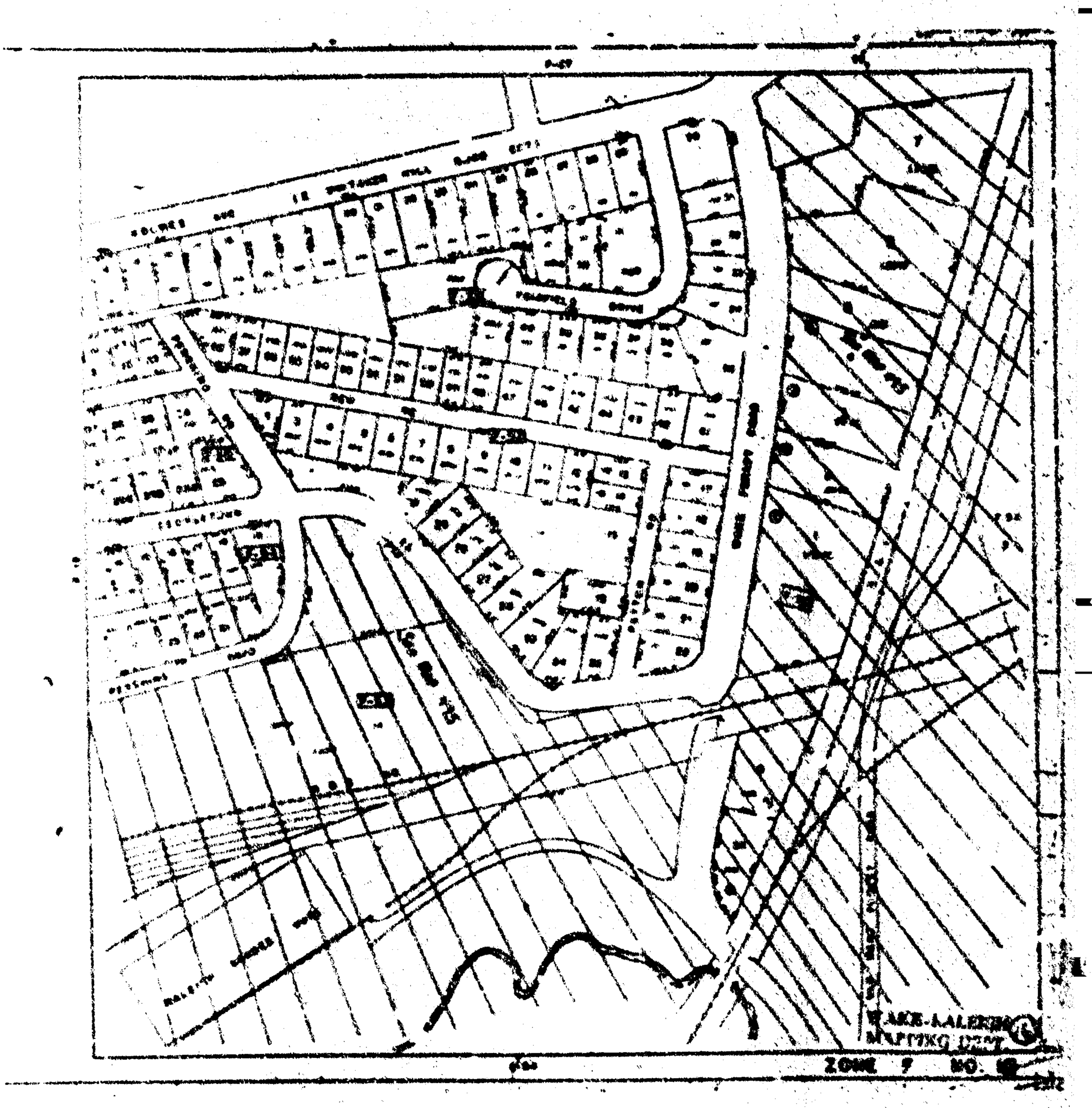
WAKE-RALEIGH
MAPPING DEPT.
ZONE 7 NO.

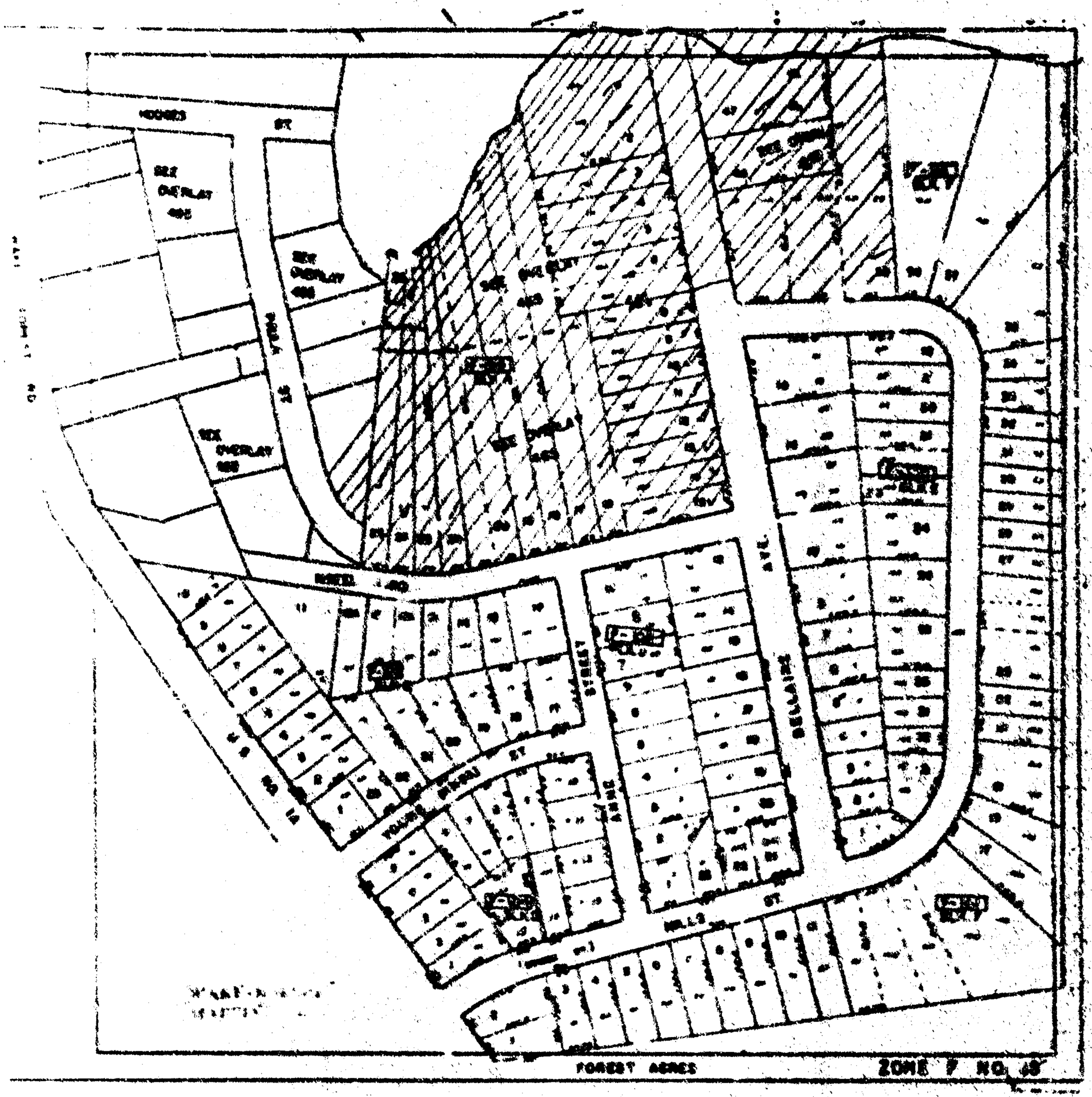
FOREST ACRES
ZONE 7 NO. 48

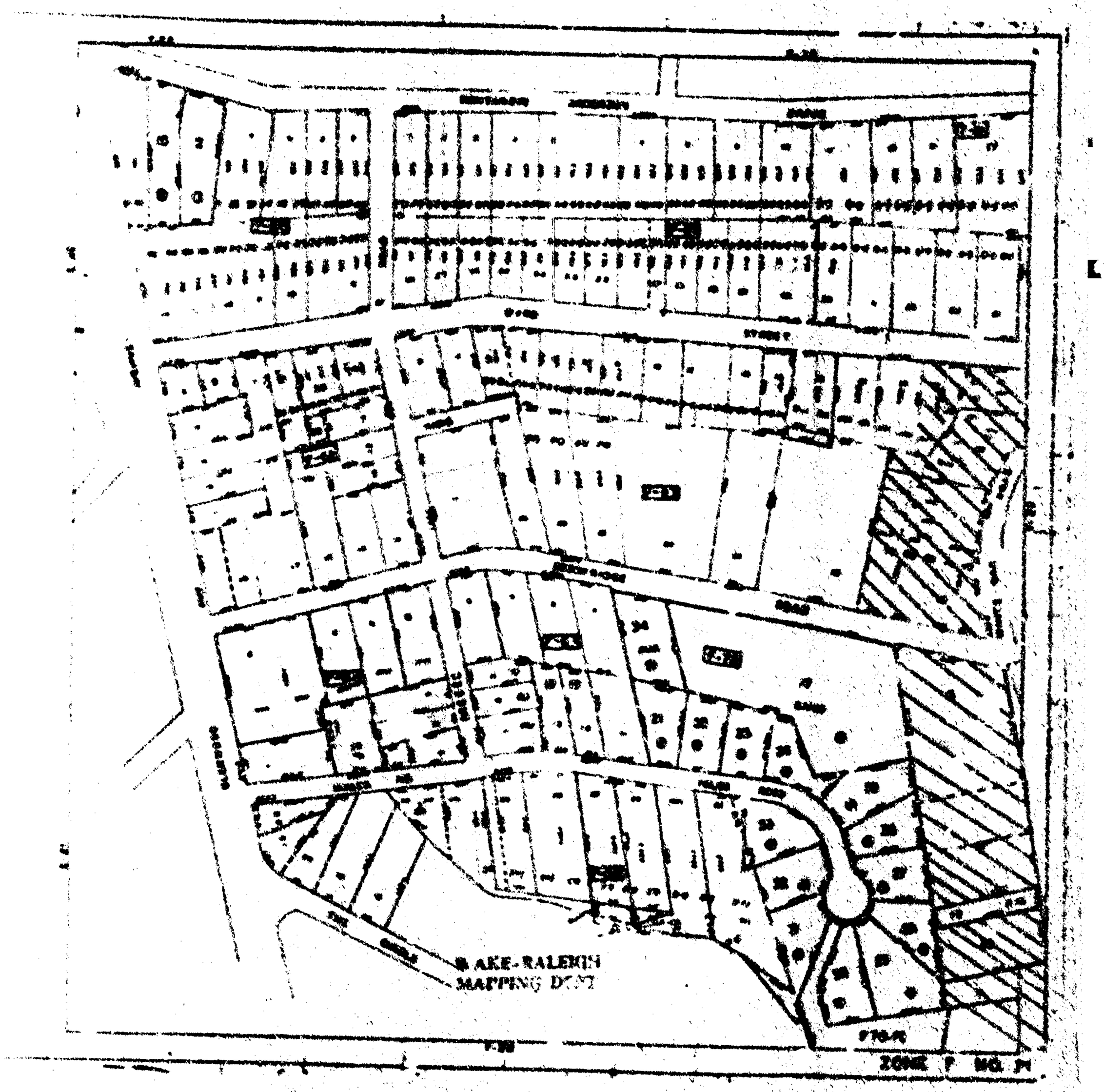
WAKE-RALEIGH
MAPPING DEPT

WAKE-SALISBURY
MAPPING DEPT.
ZONE F NO. 28

WAKE-SALISBURY
MAPPING DEPT.

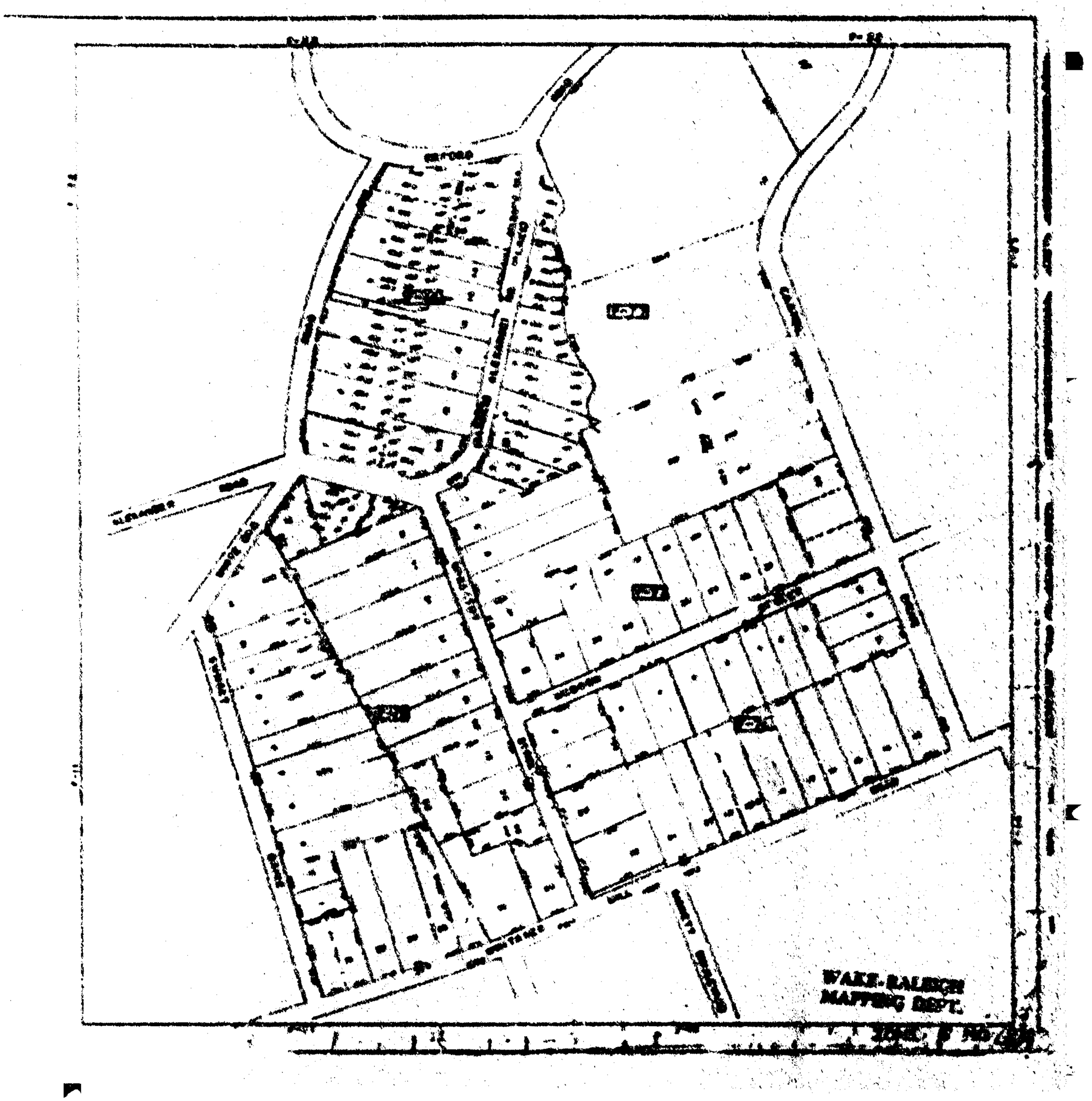
WAKE-RALEIGH
MAPPING DEPT.

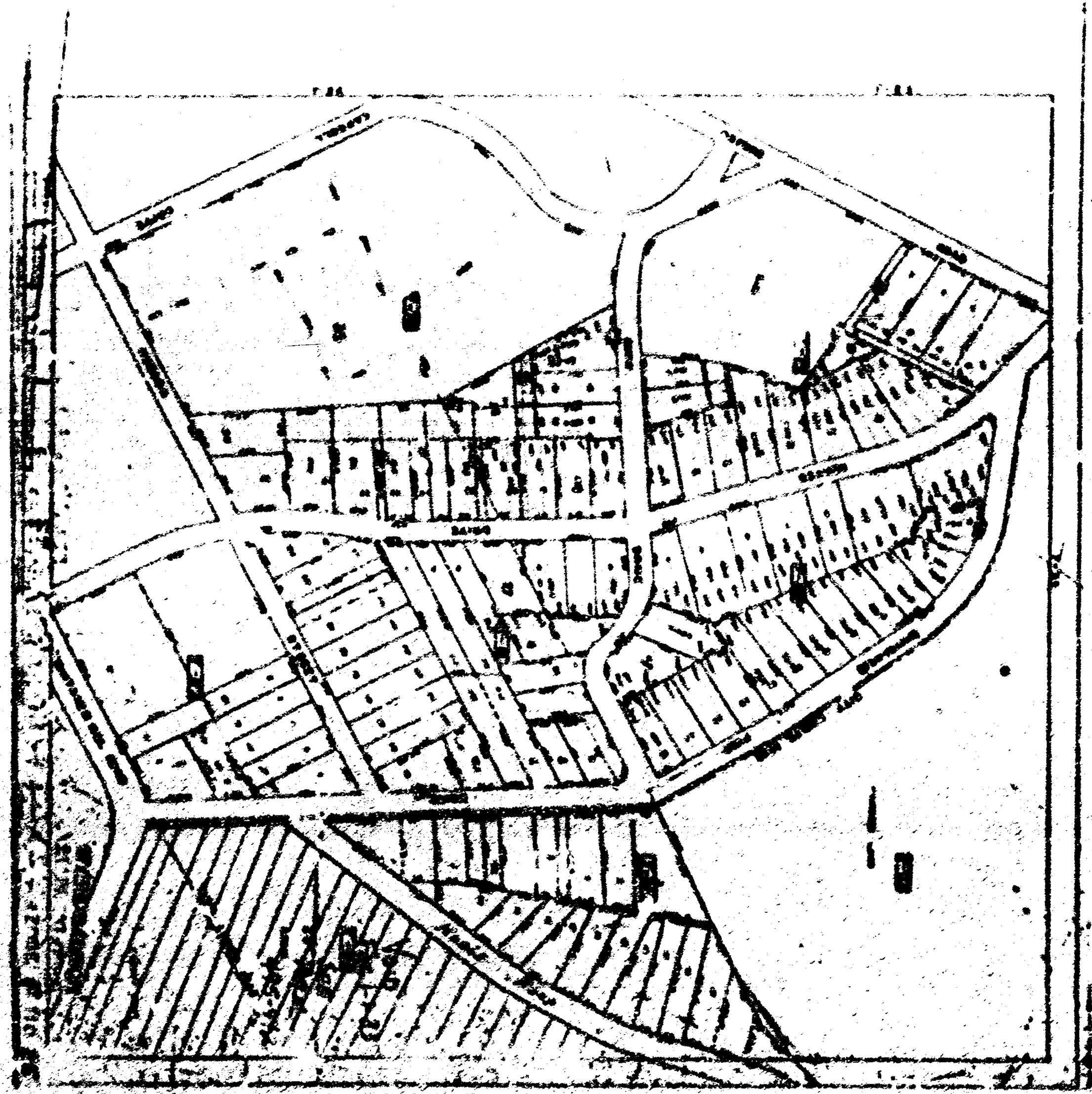

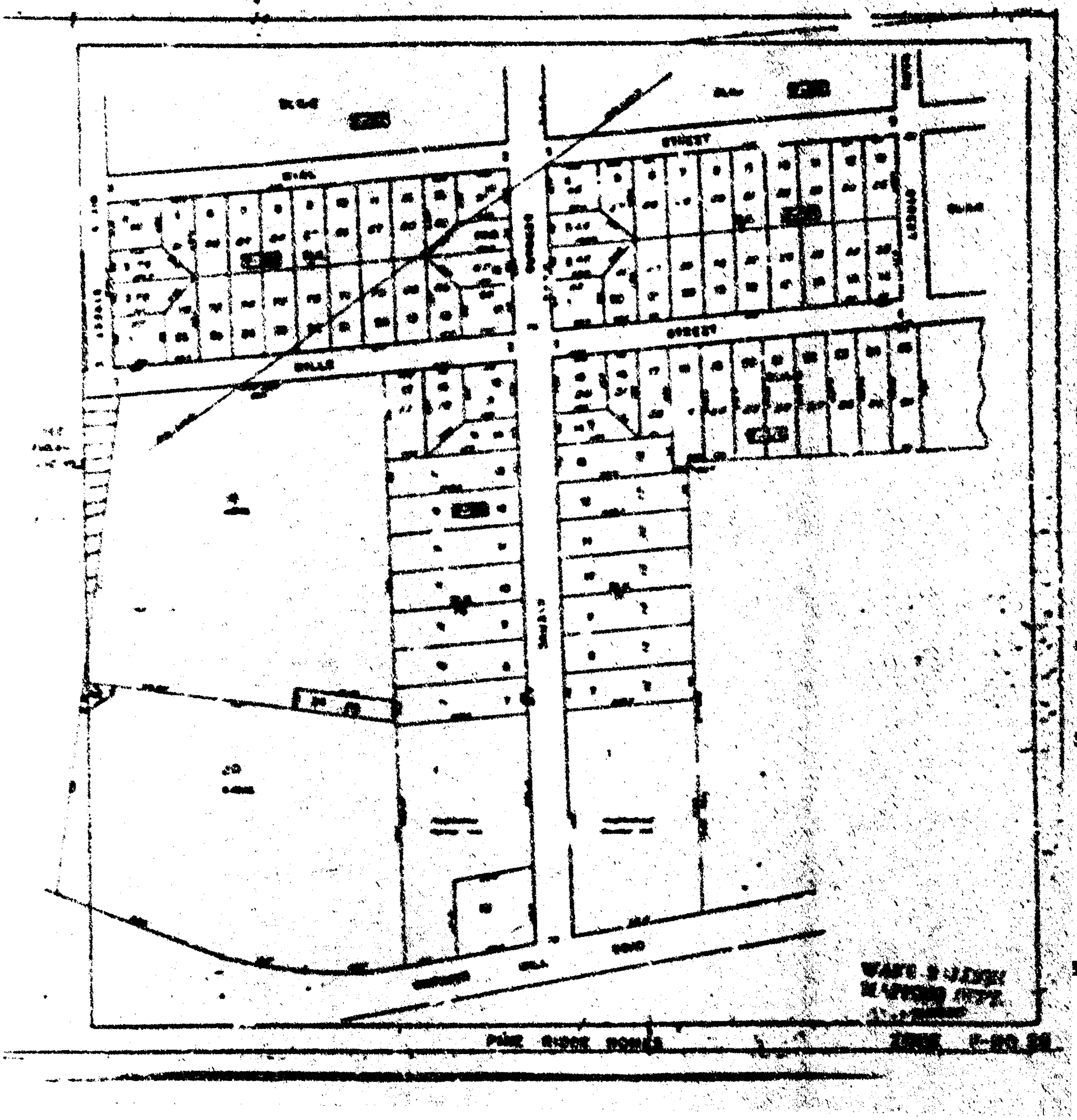

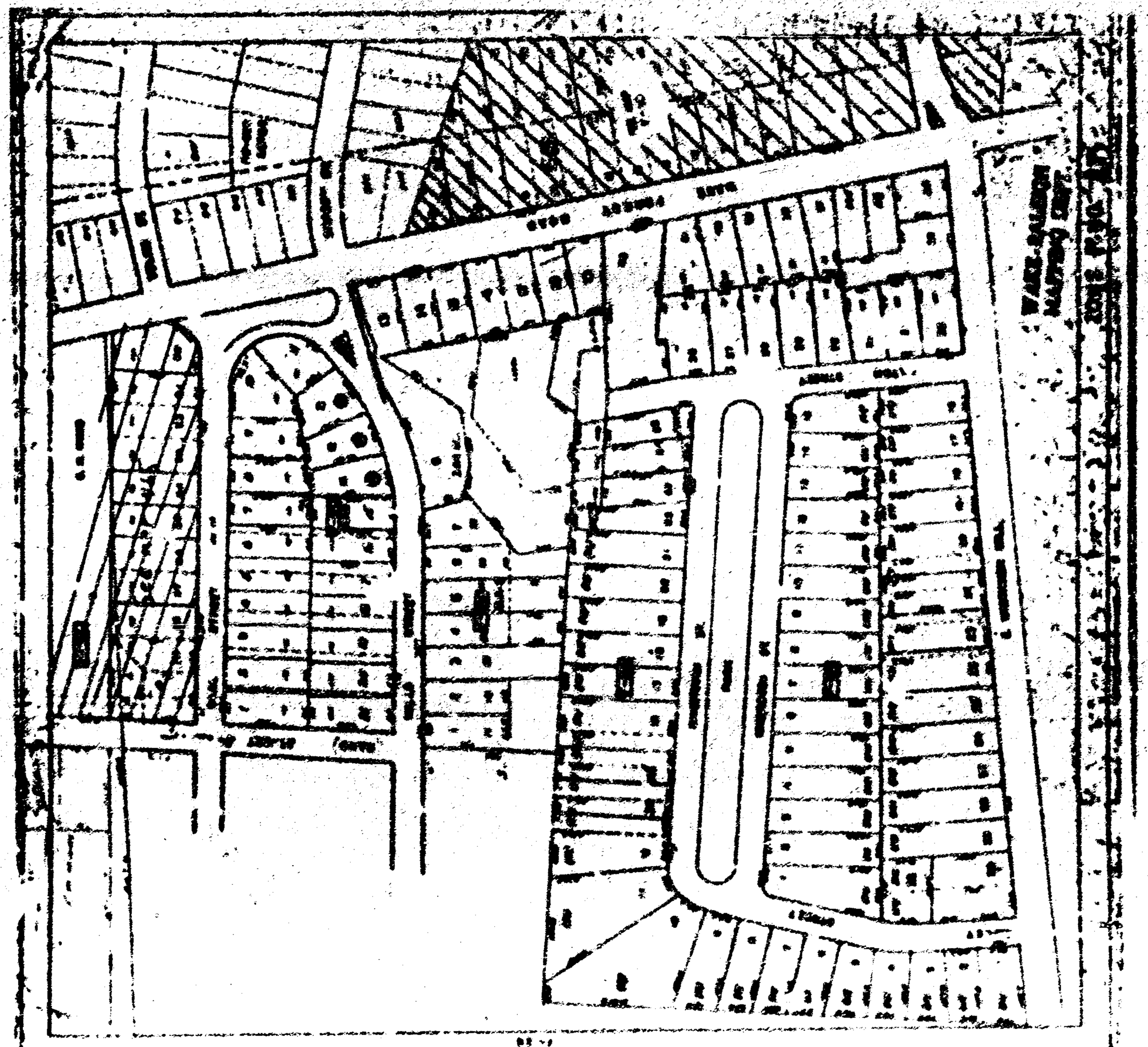

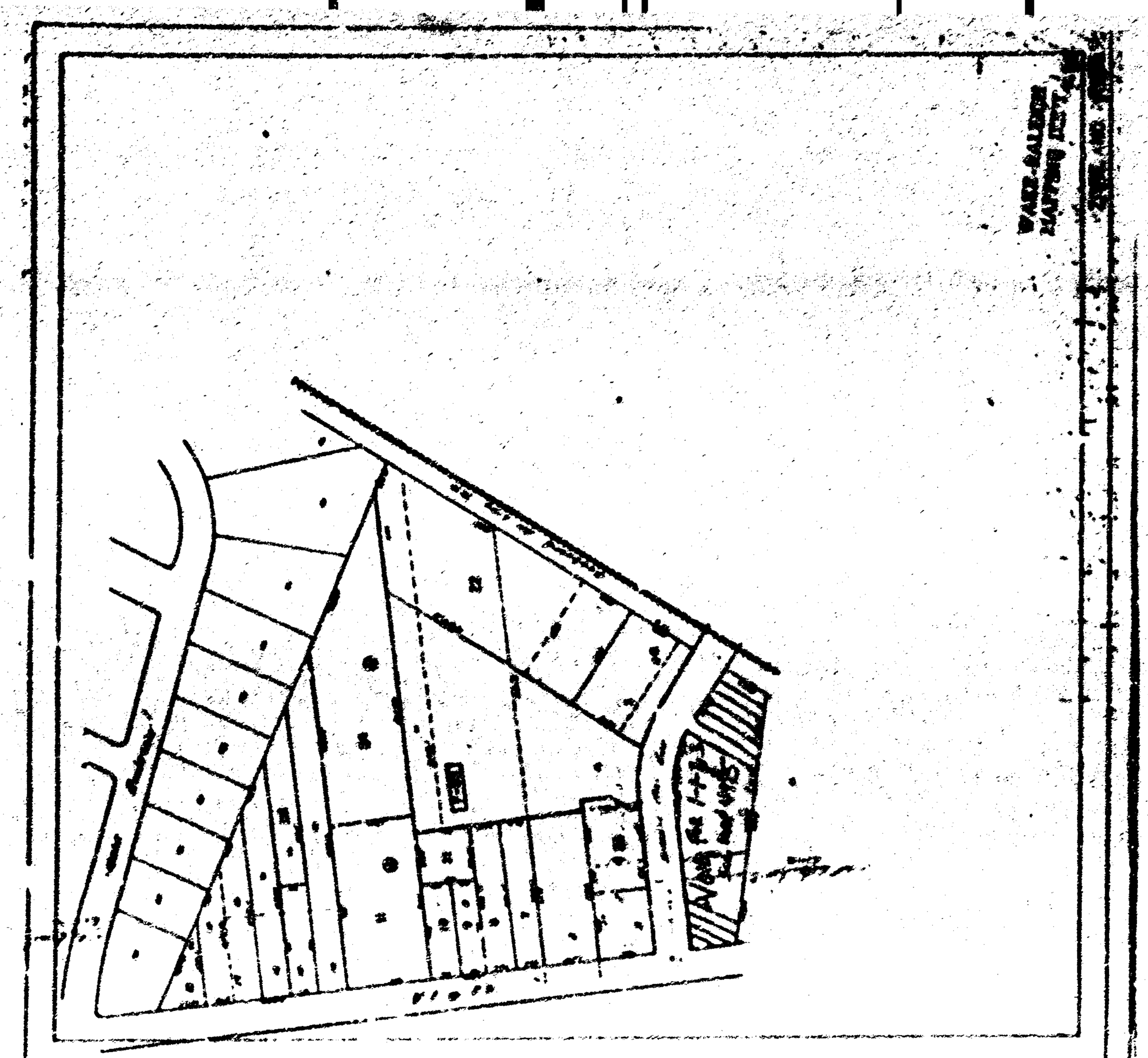

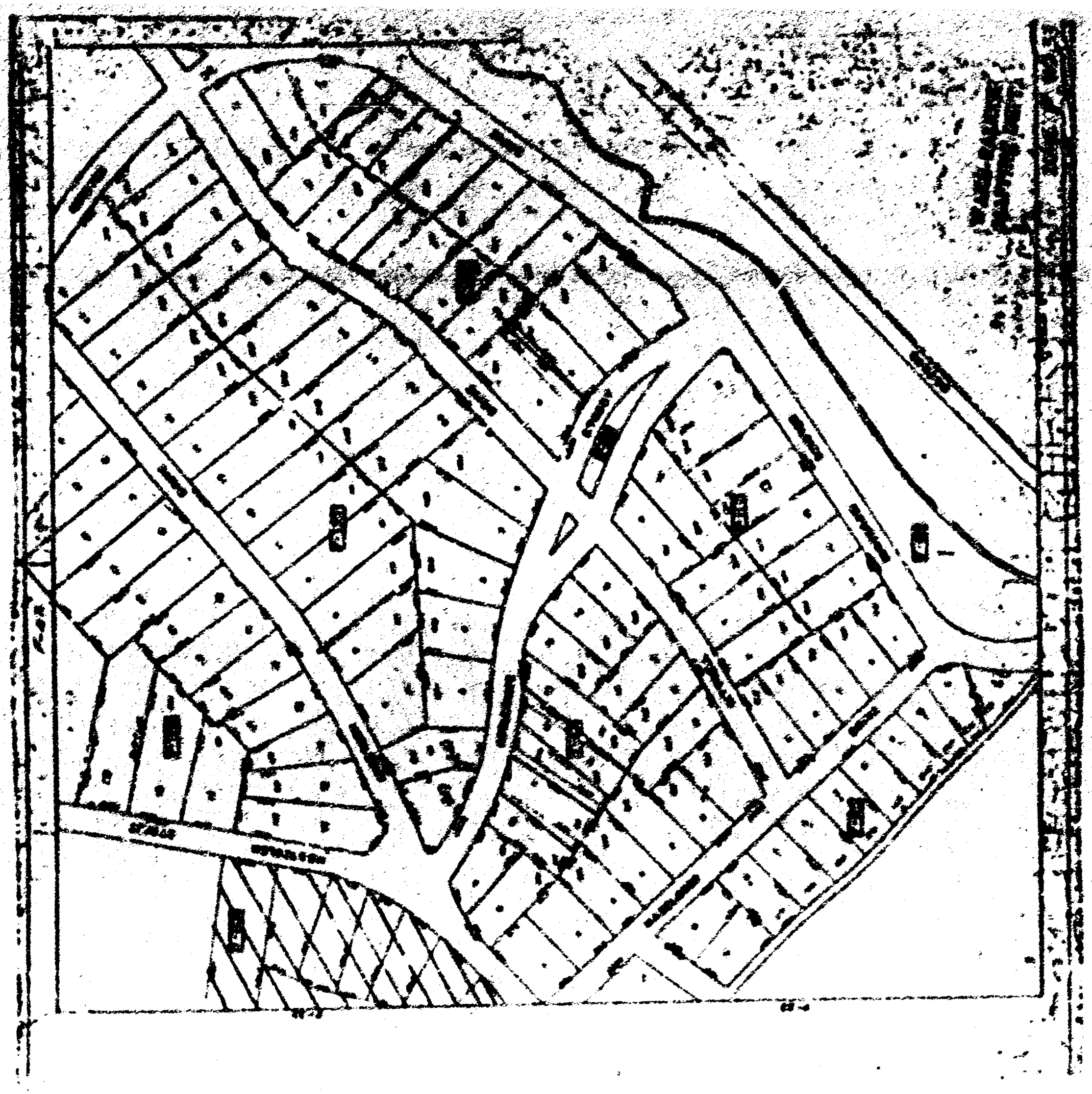

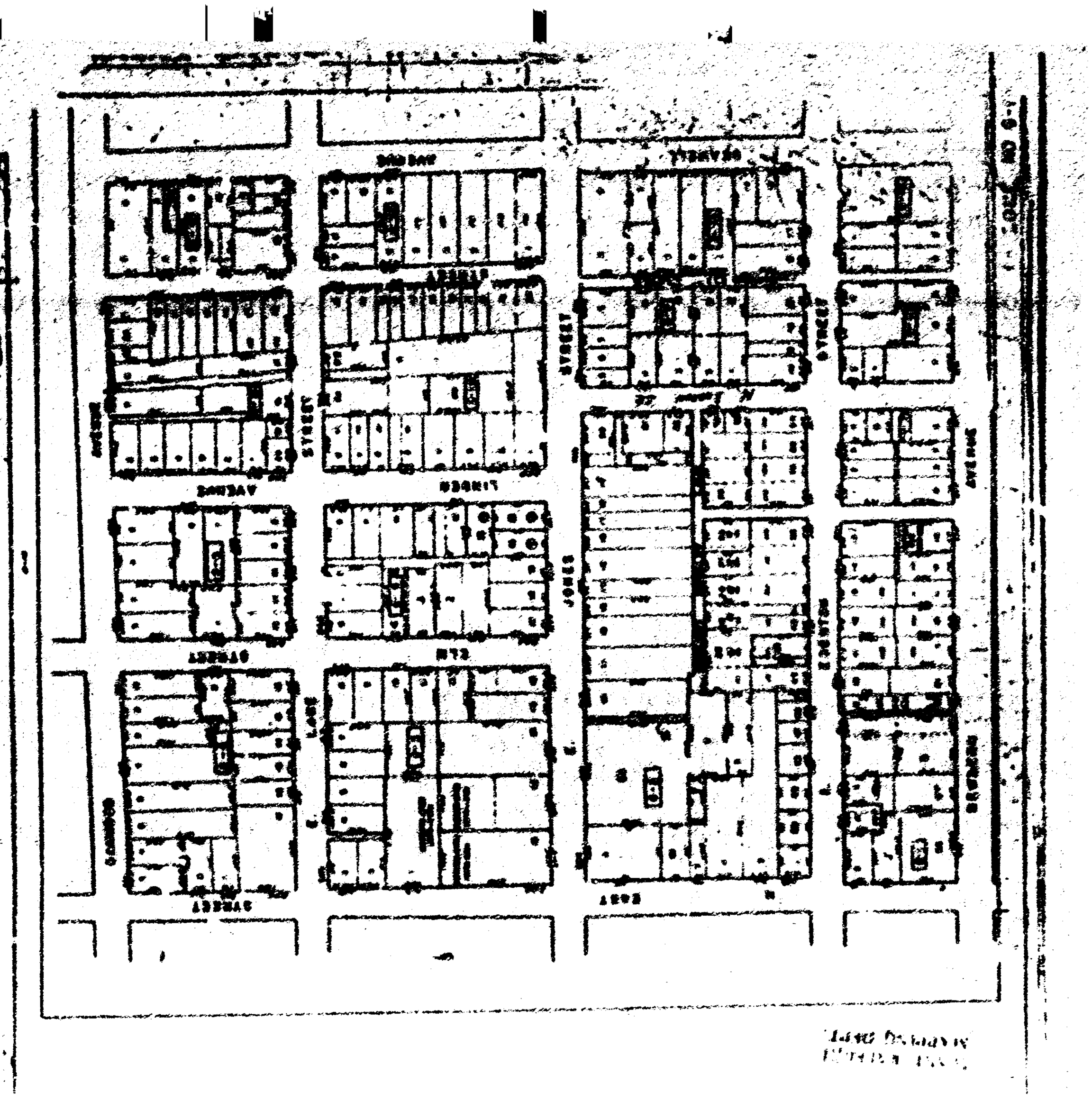

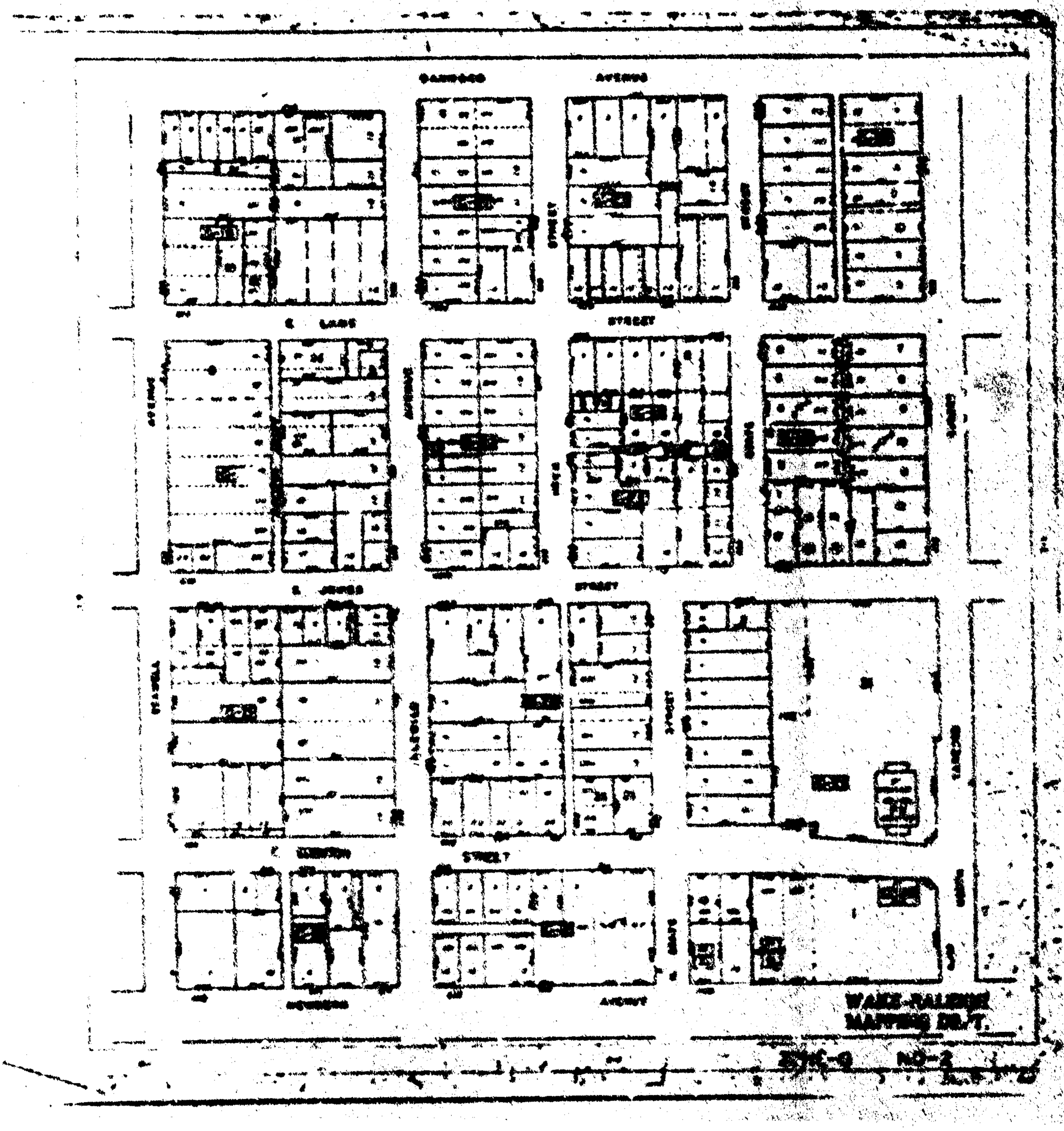
WAKE-WALDEN
MAPPING CO.,T.

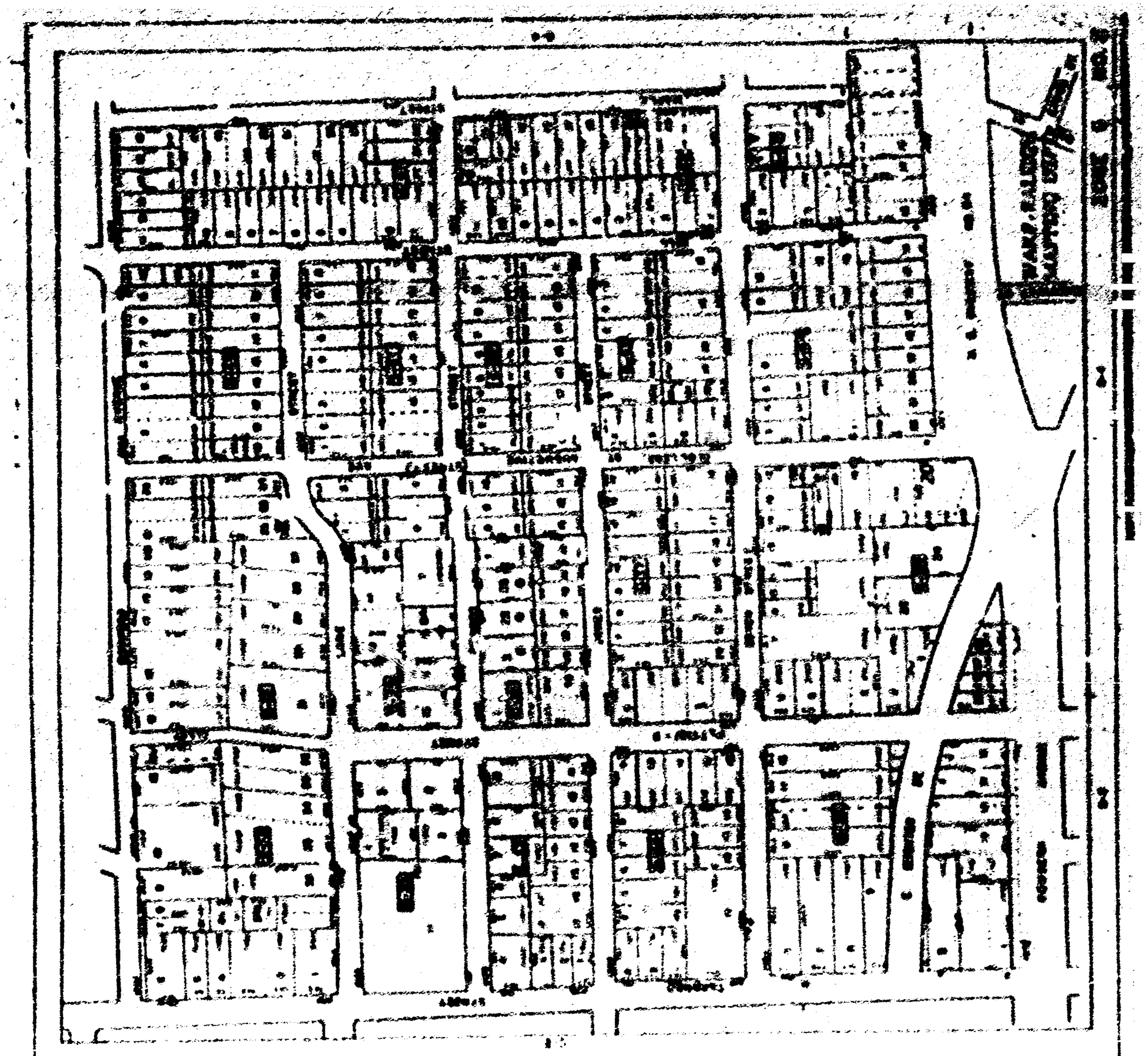

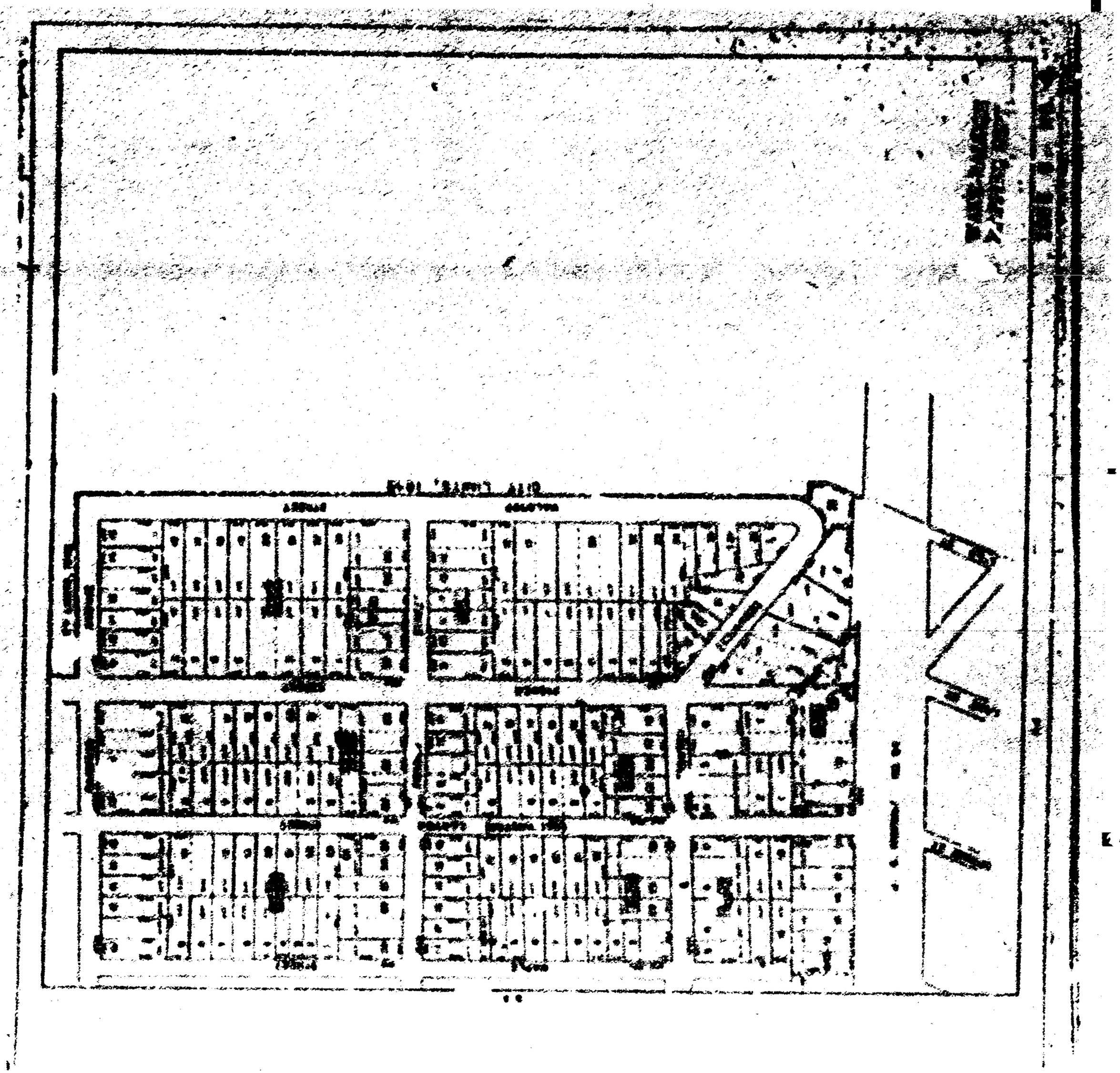

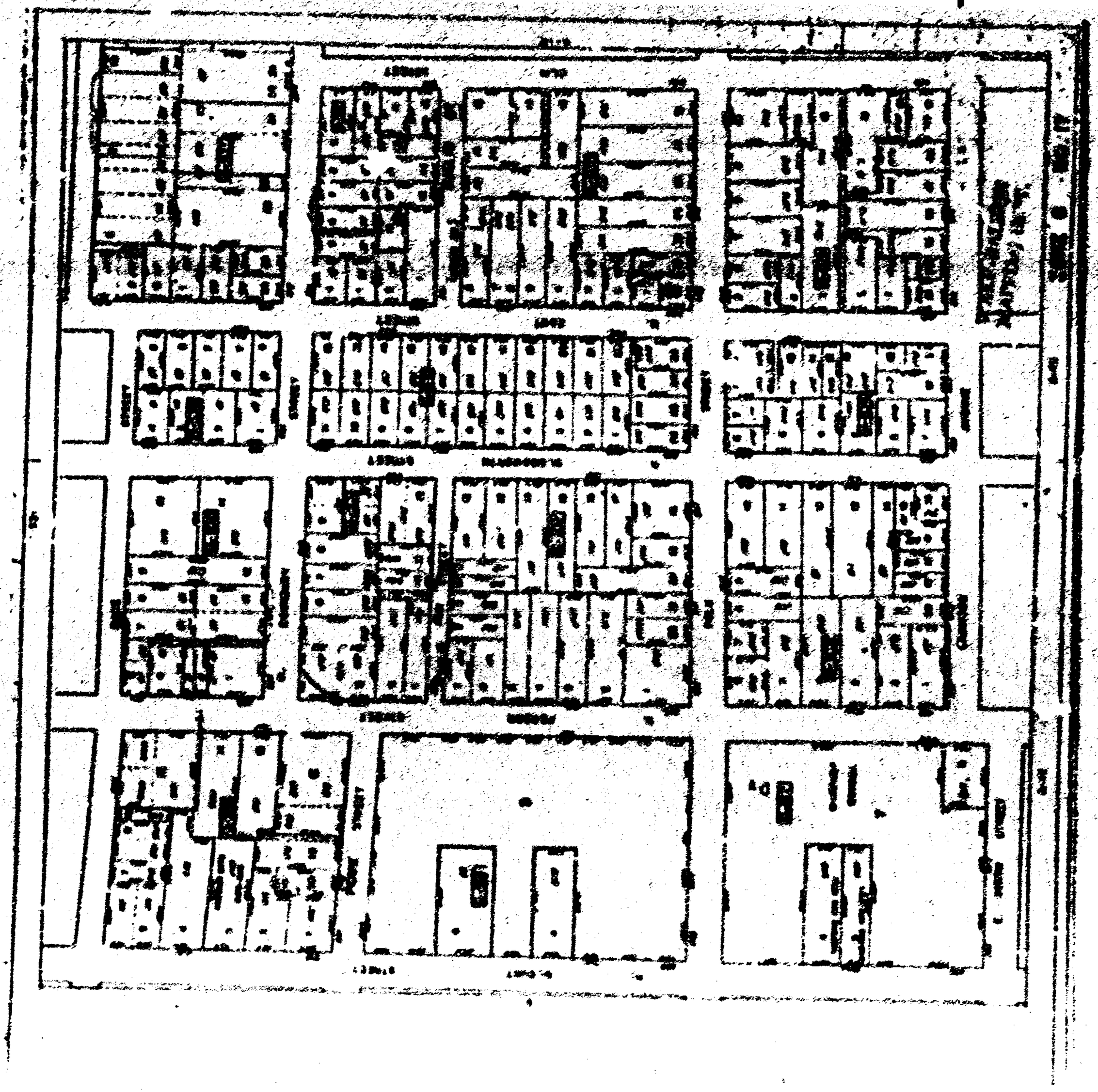

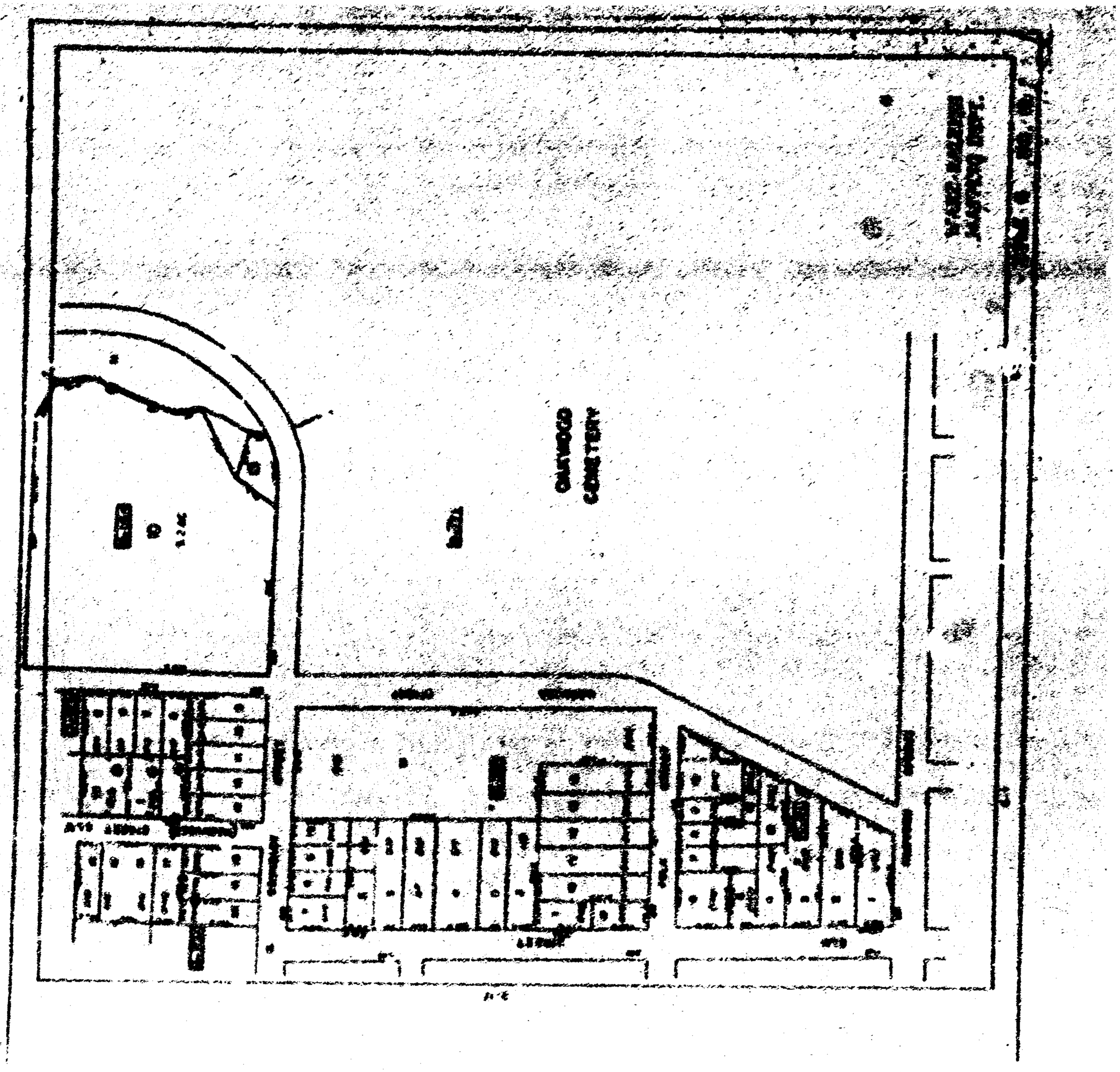
OAKWOOD
CEMETERY

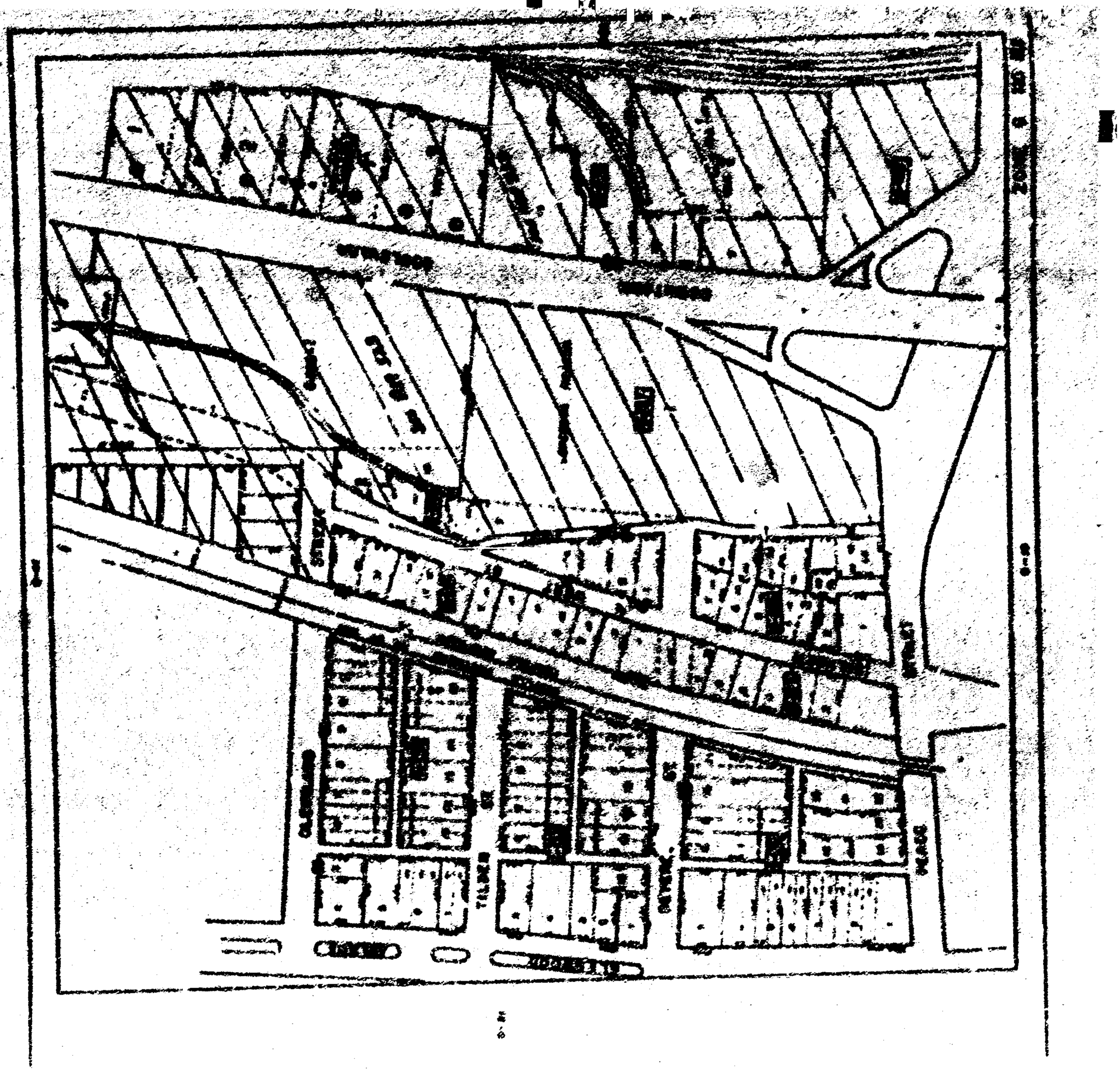

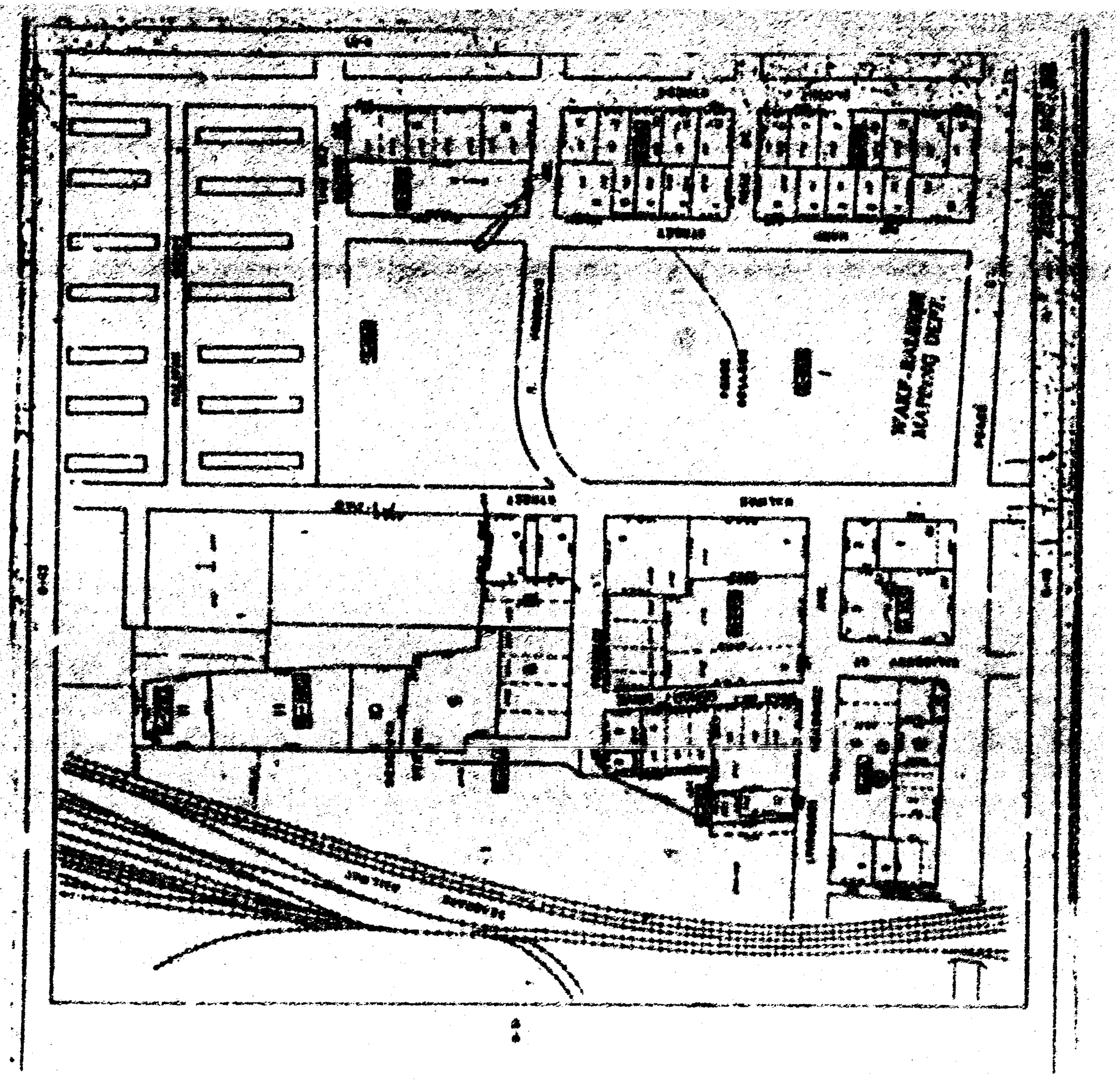

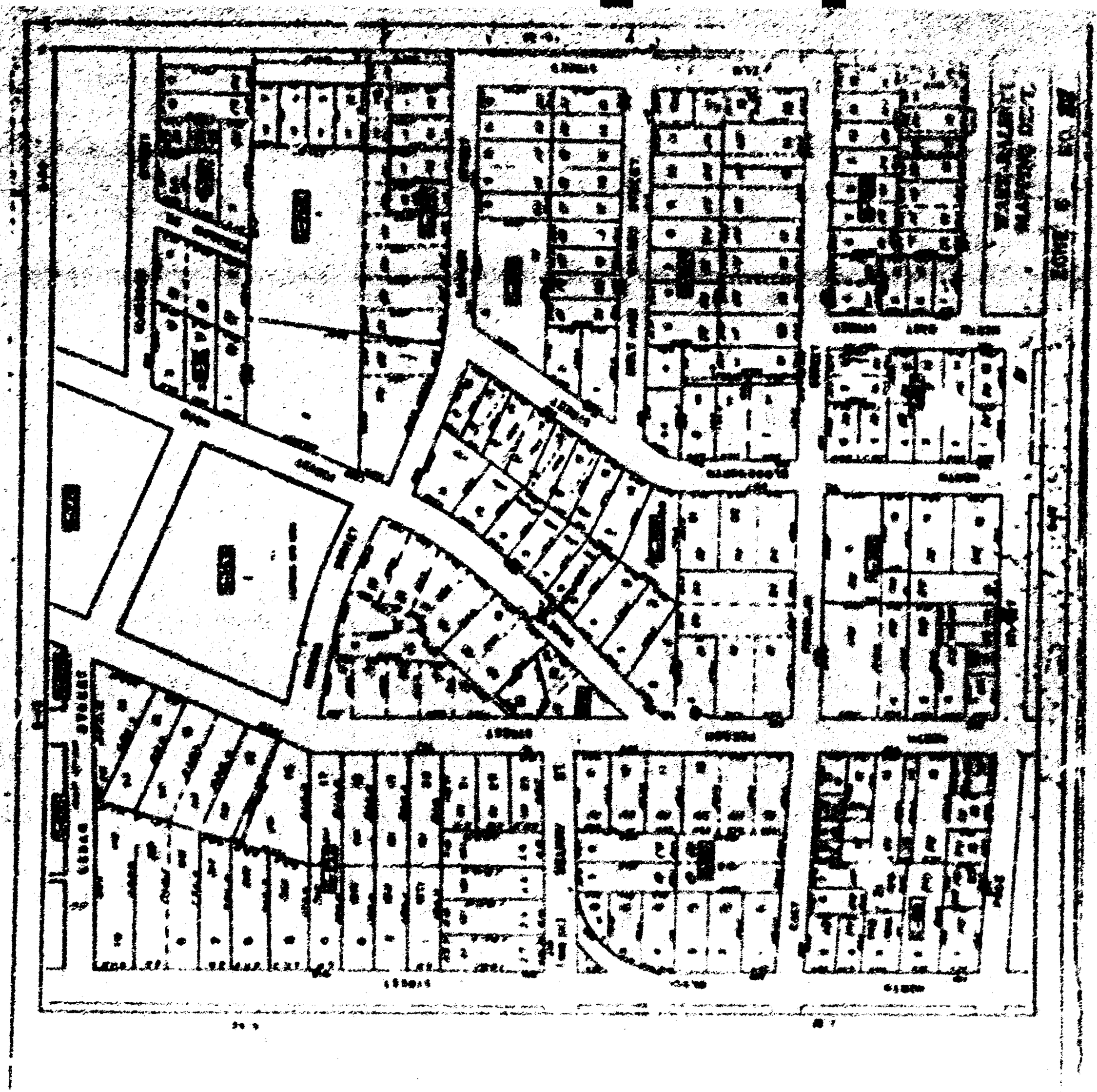

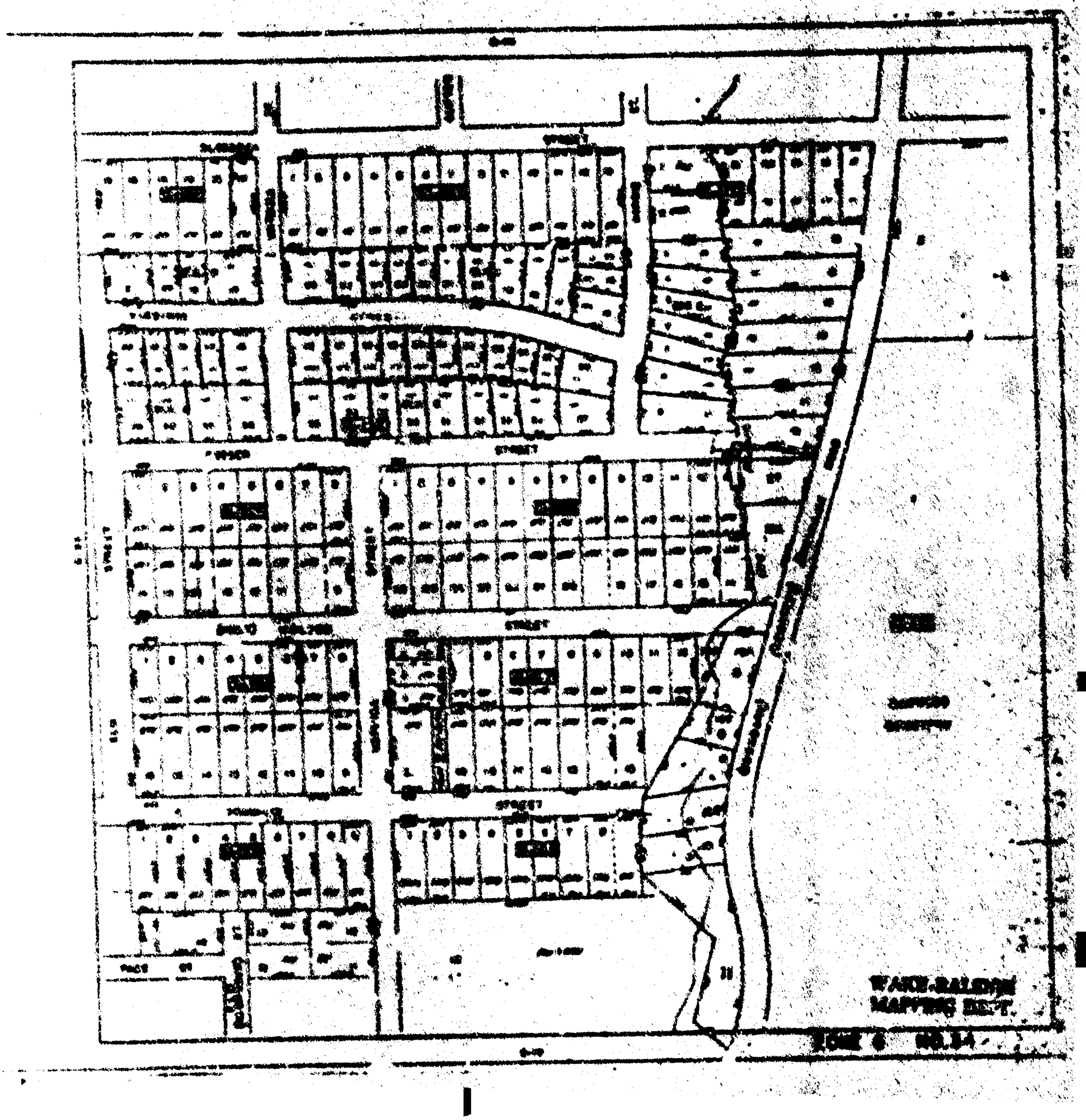

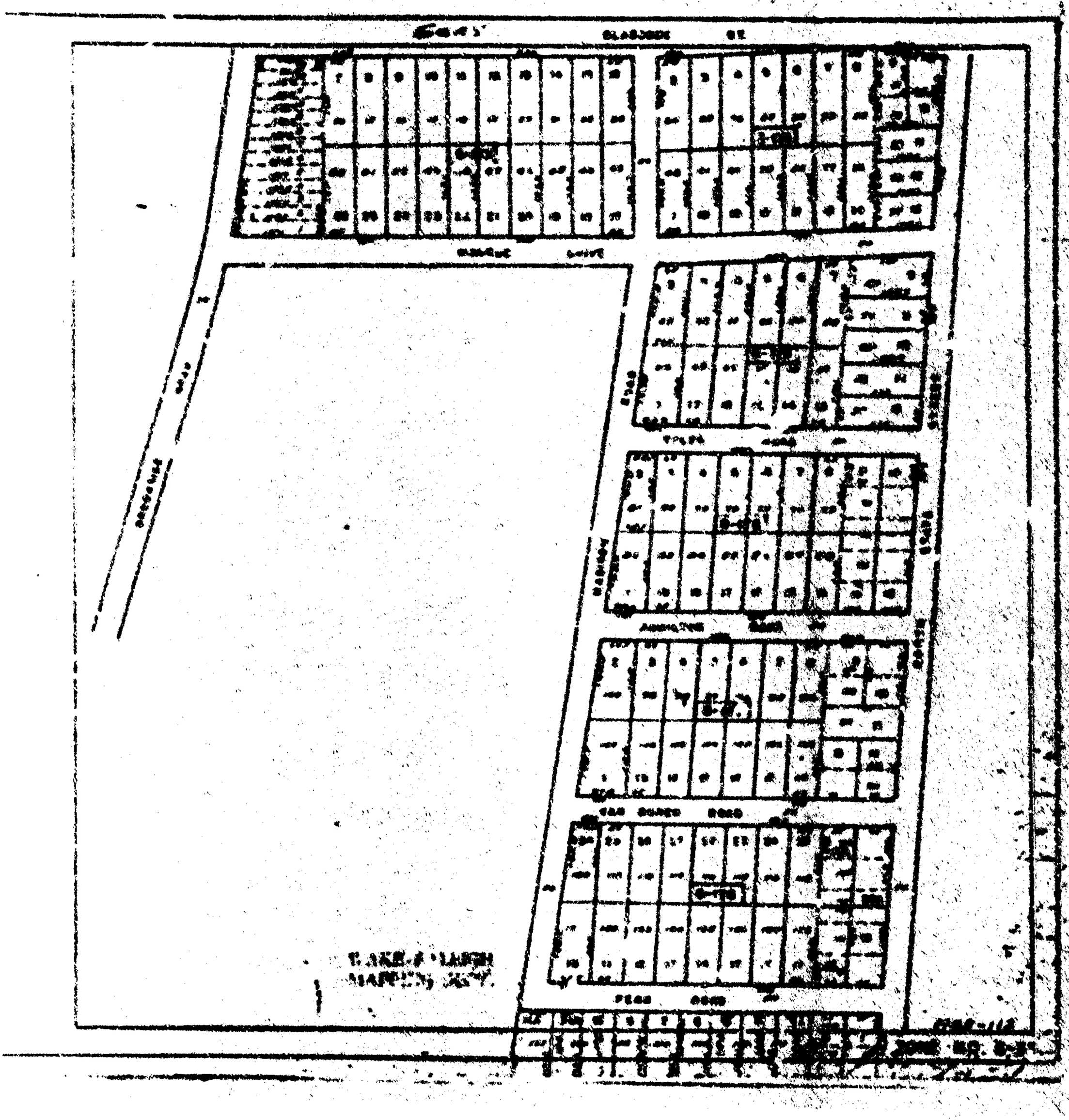

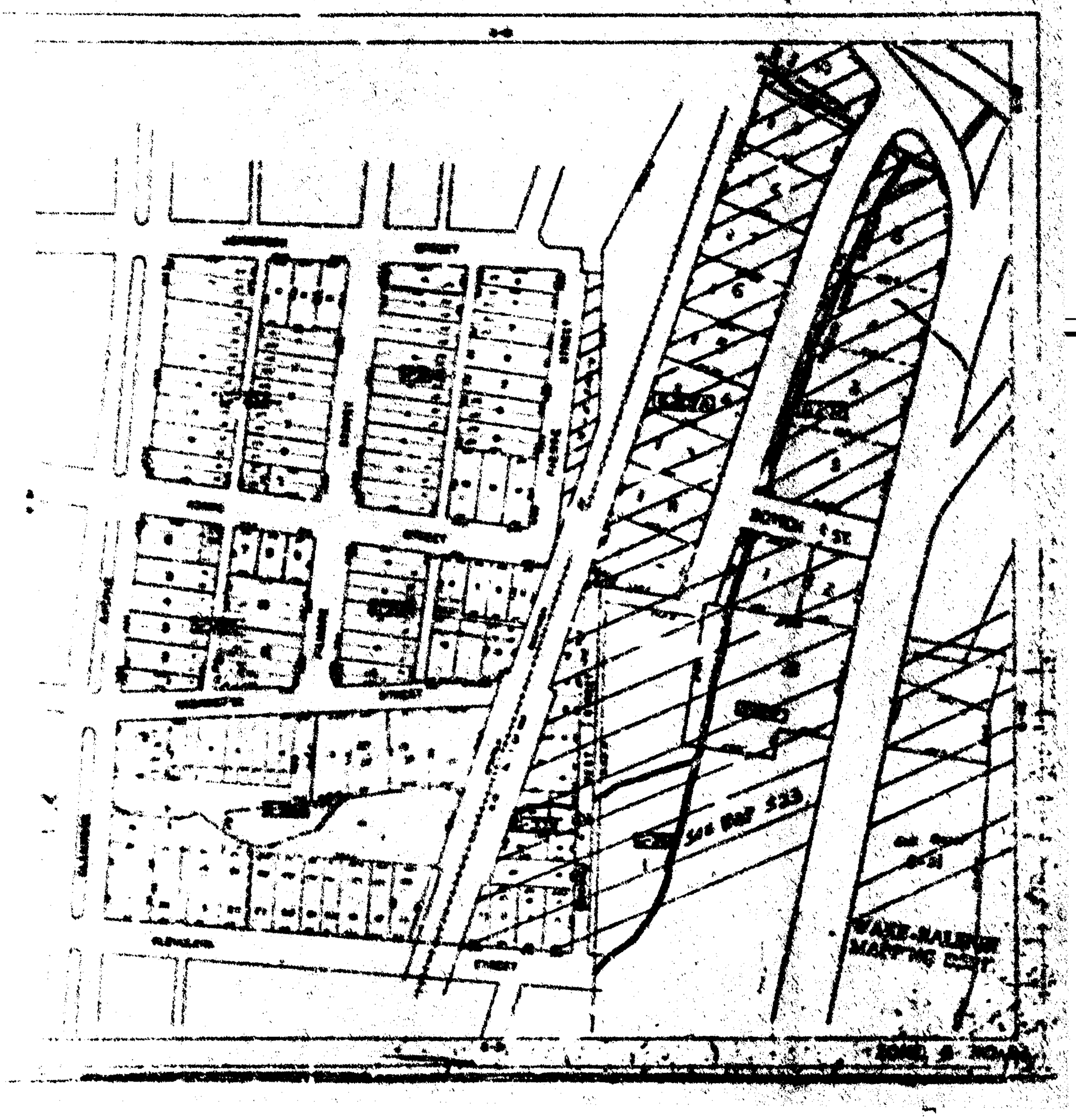
ROUTE 523

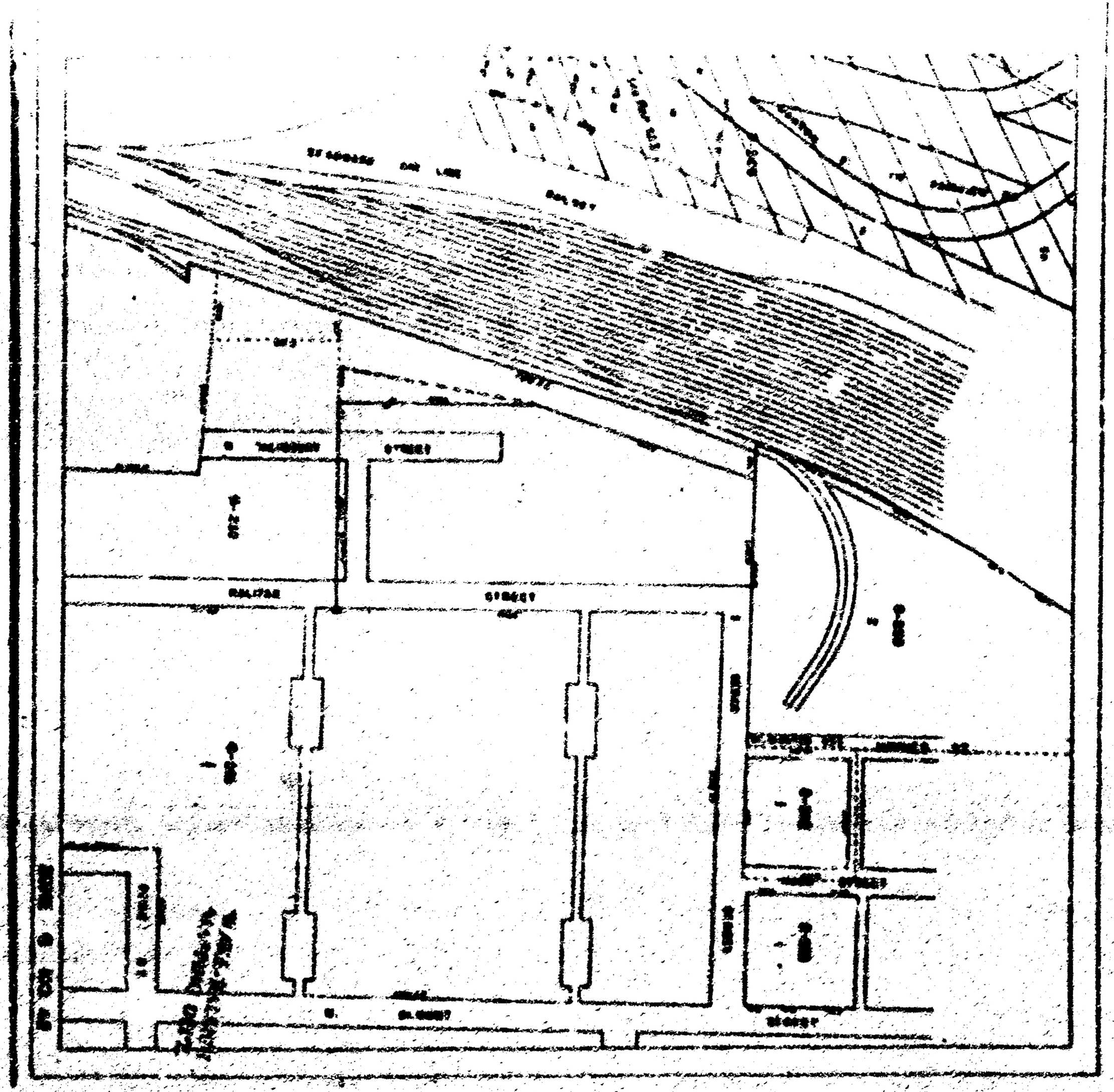

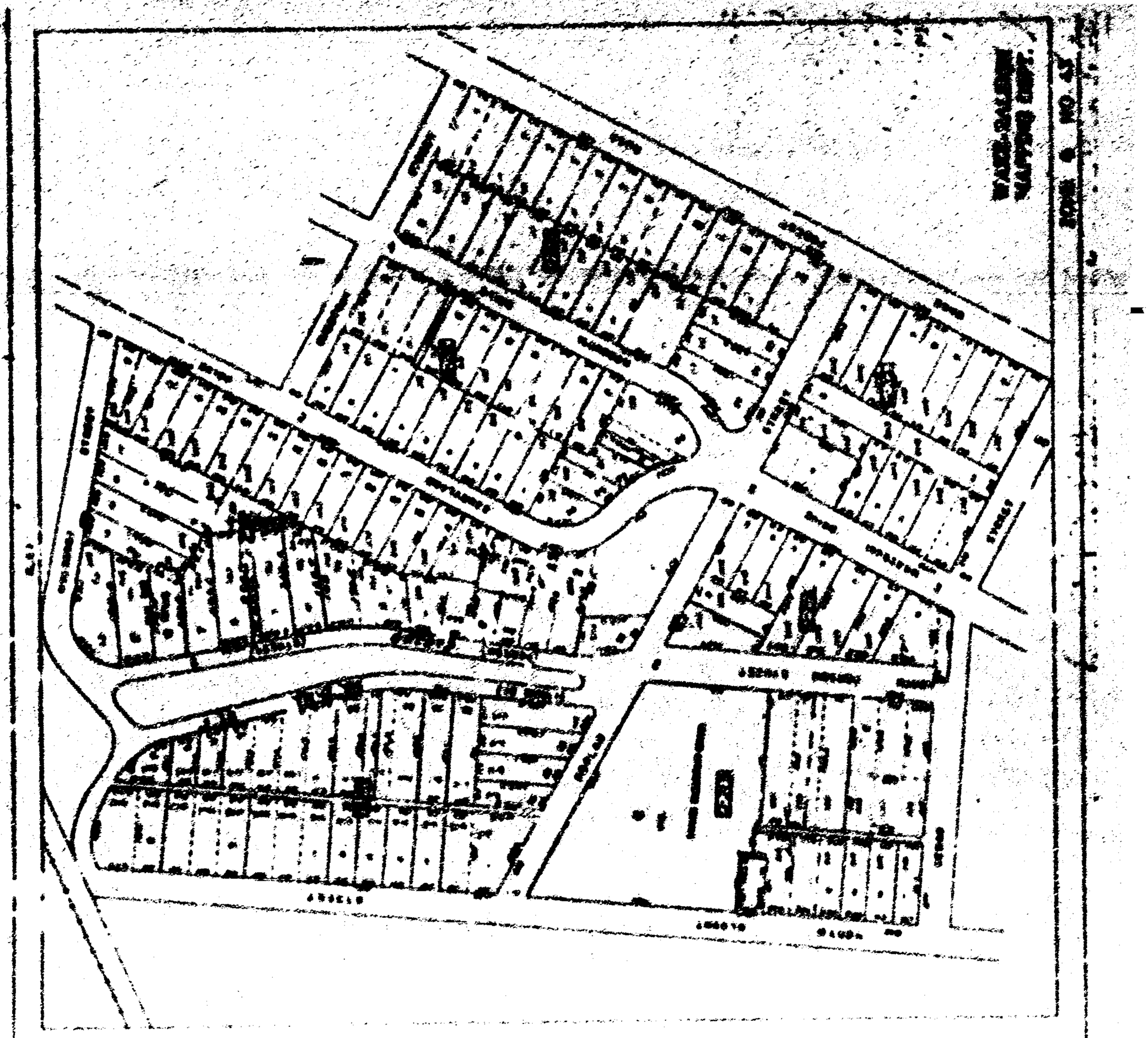

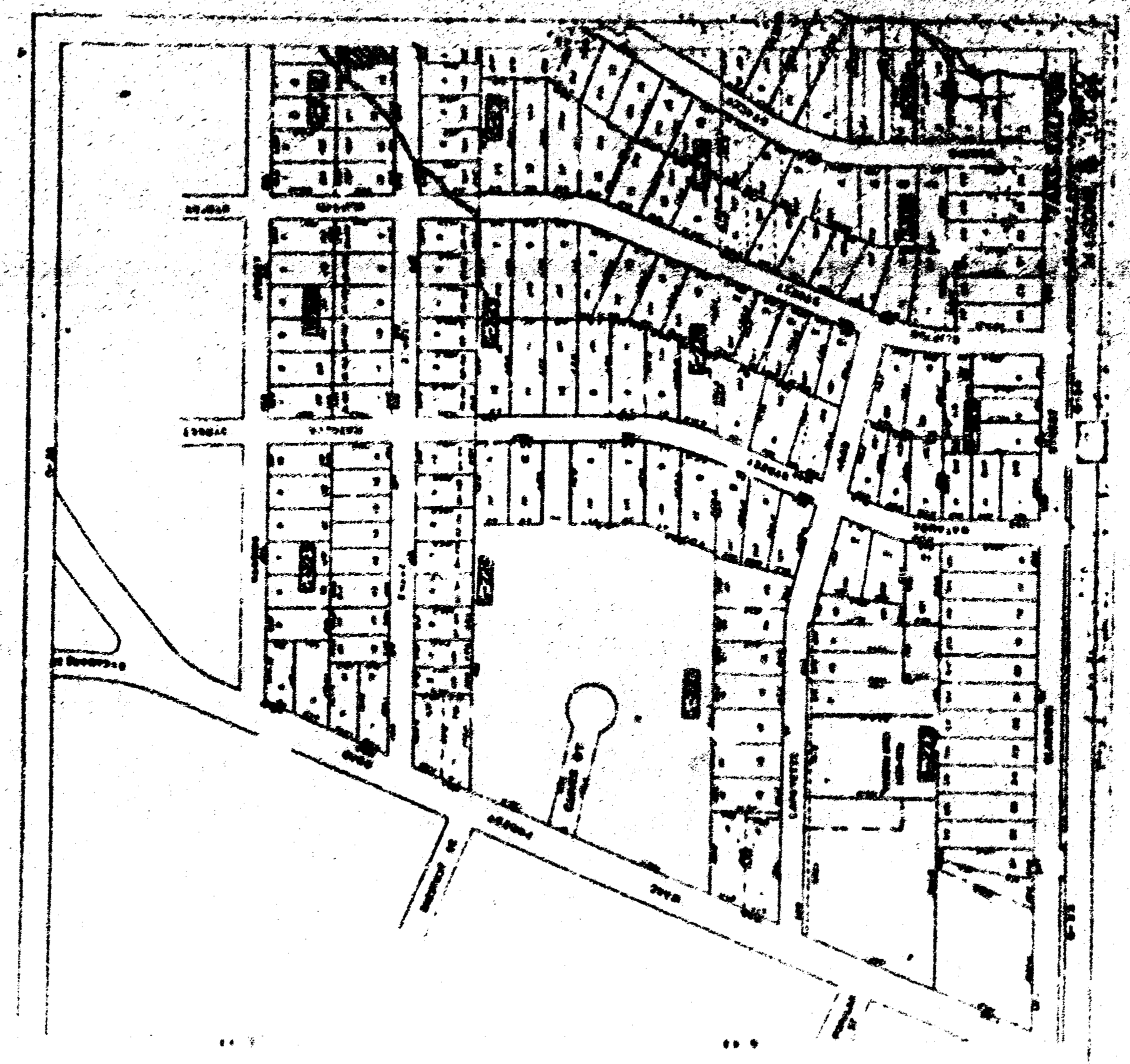

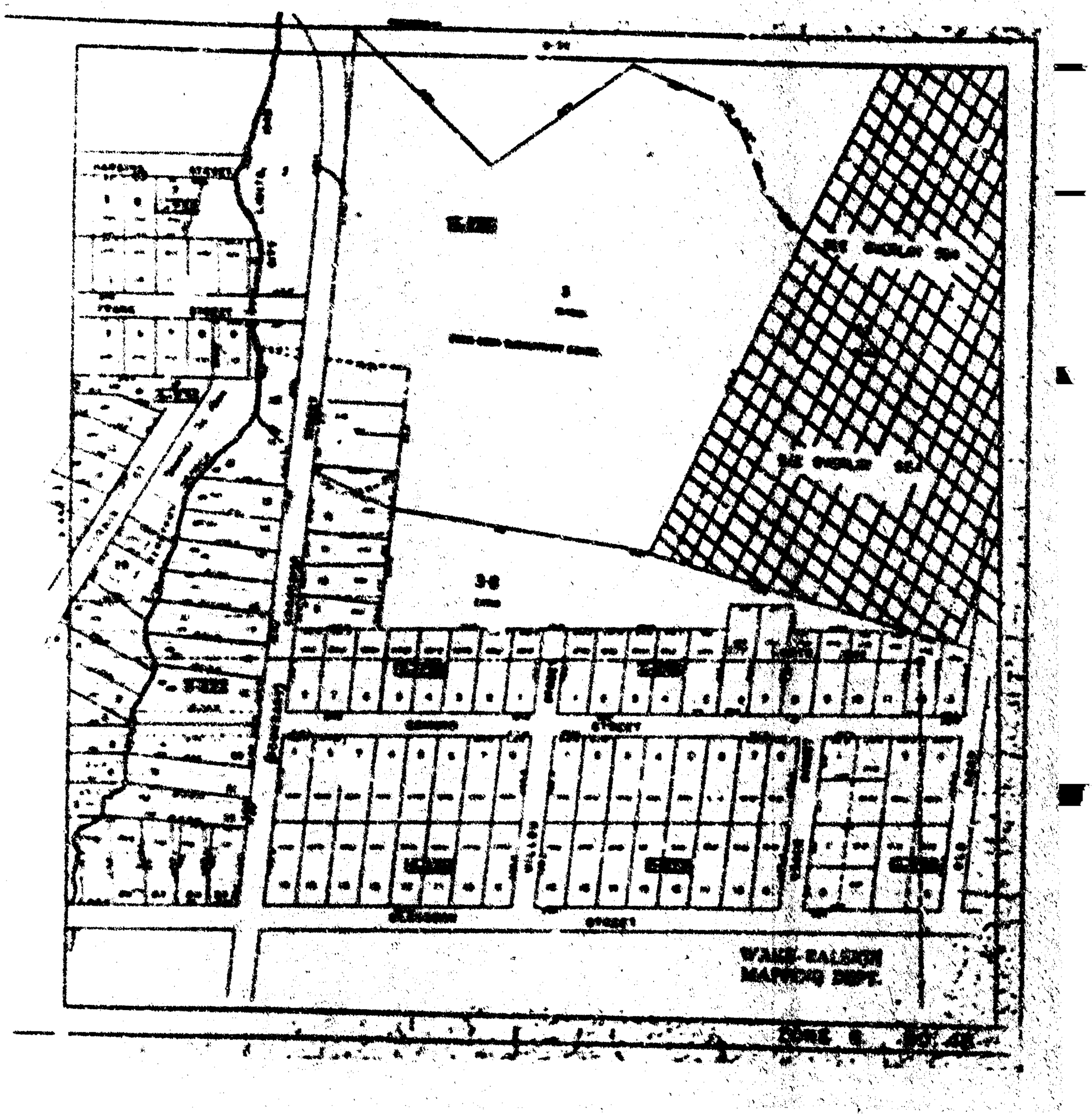
WAKE-RALEIGH
MAPPING DEPT.

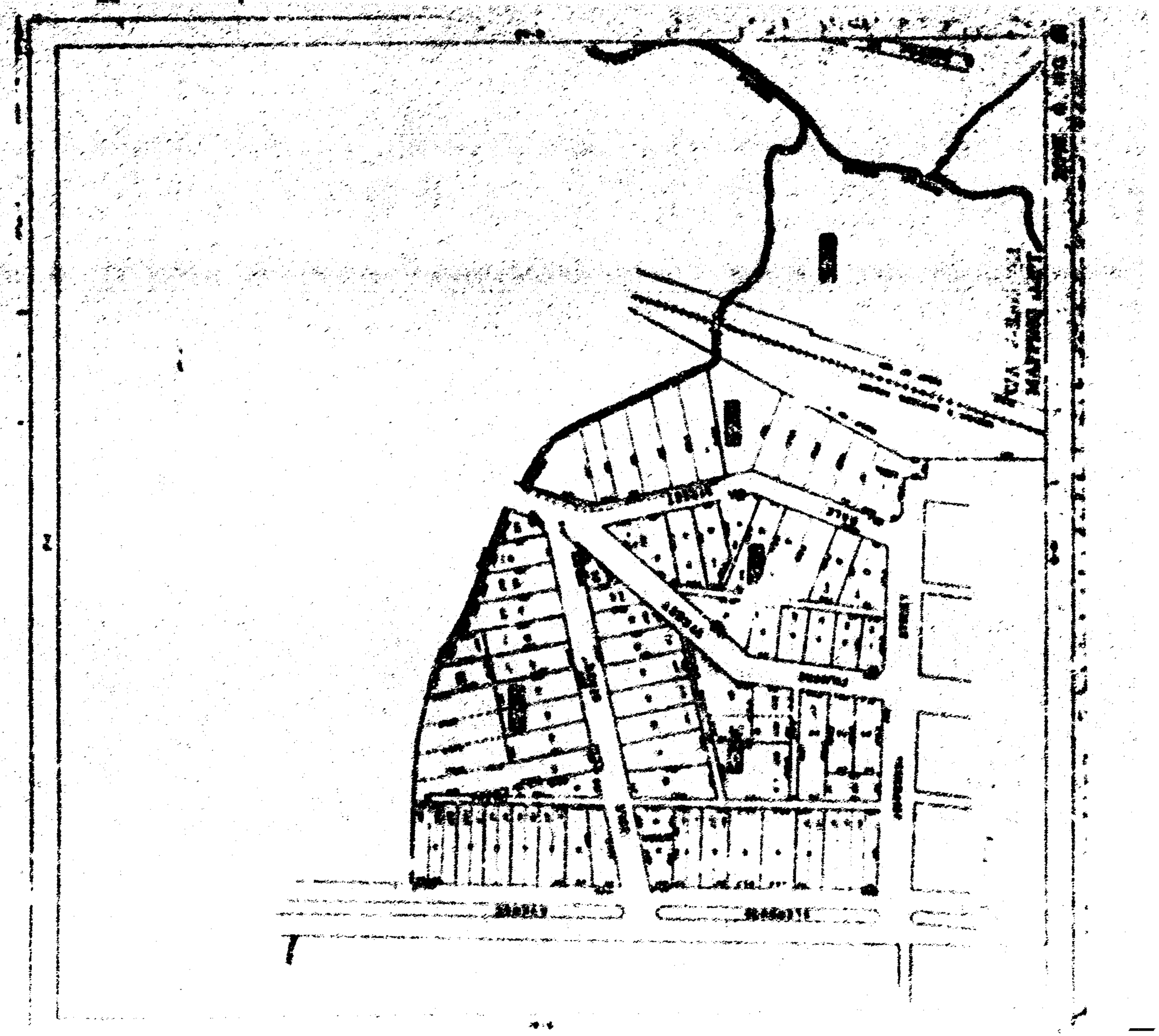

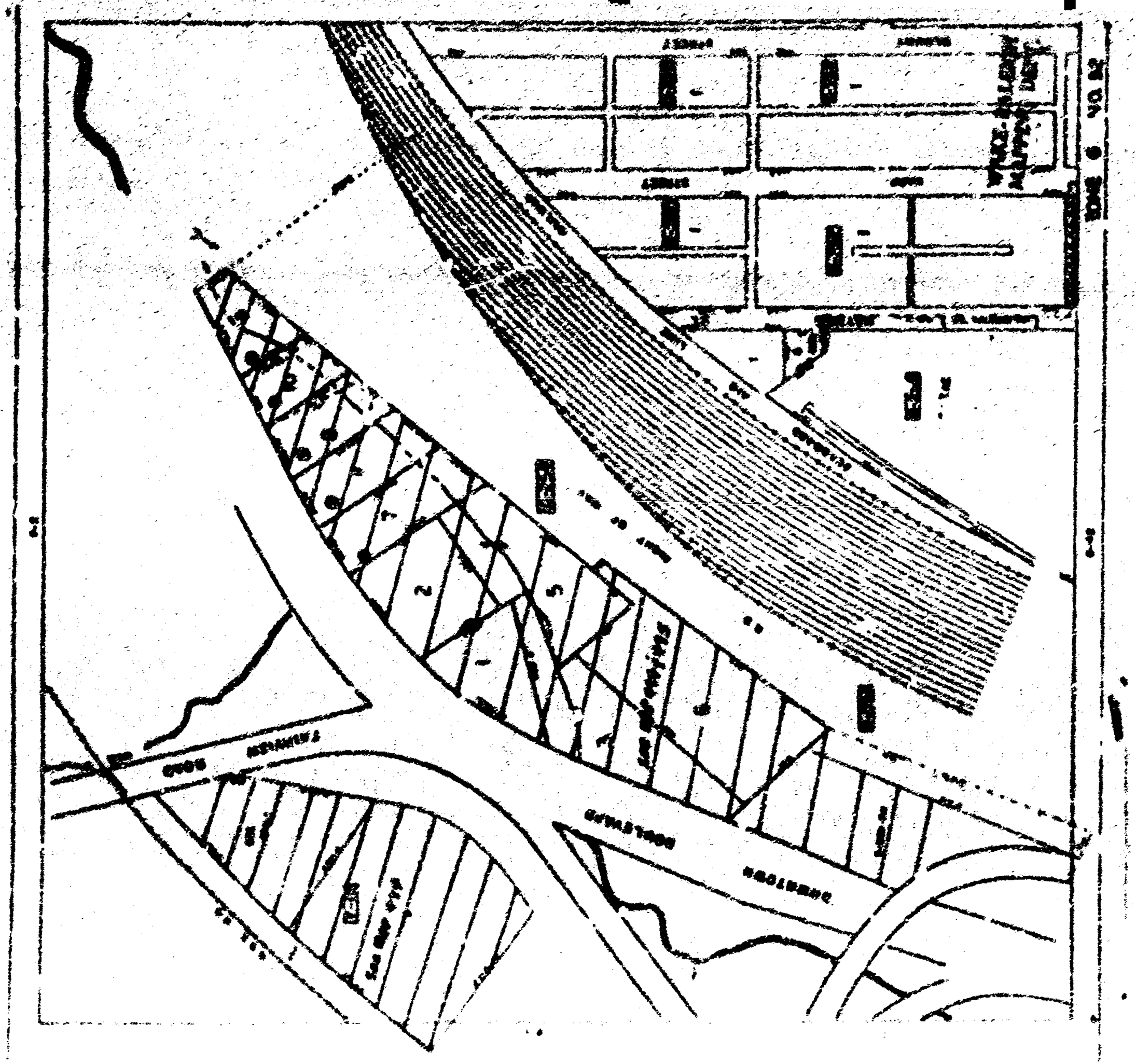

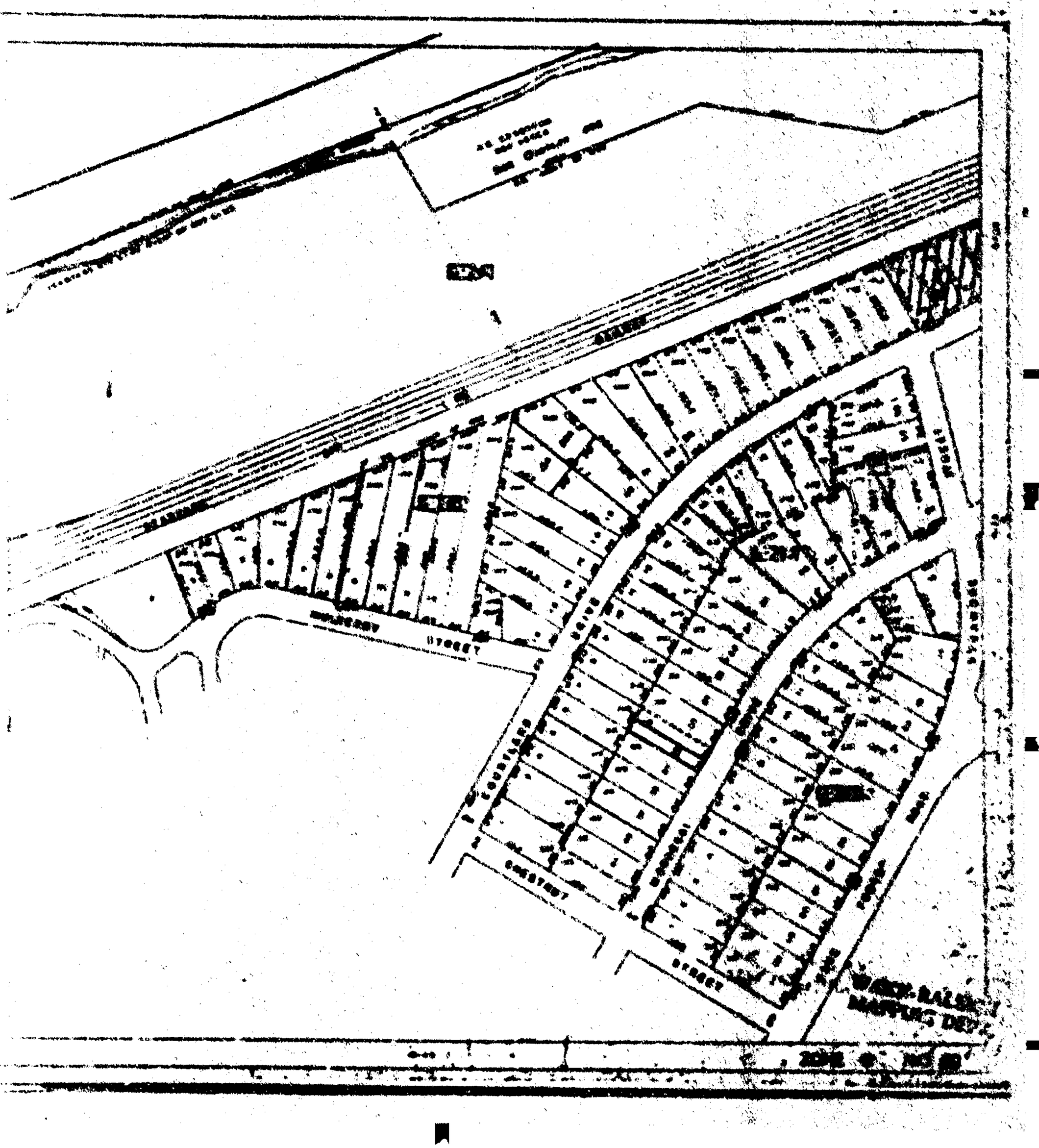
CHESTNUT
STREET
CHESTNUT
STREET

WAKE, MACHEN
MAPPING DEPT.