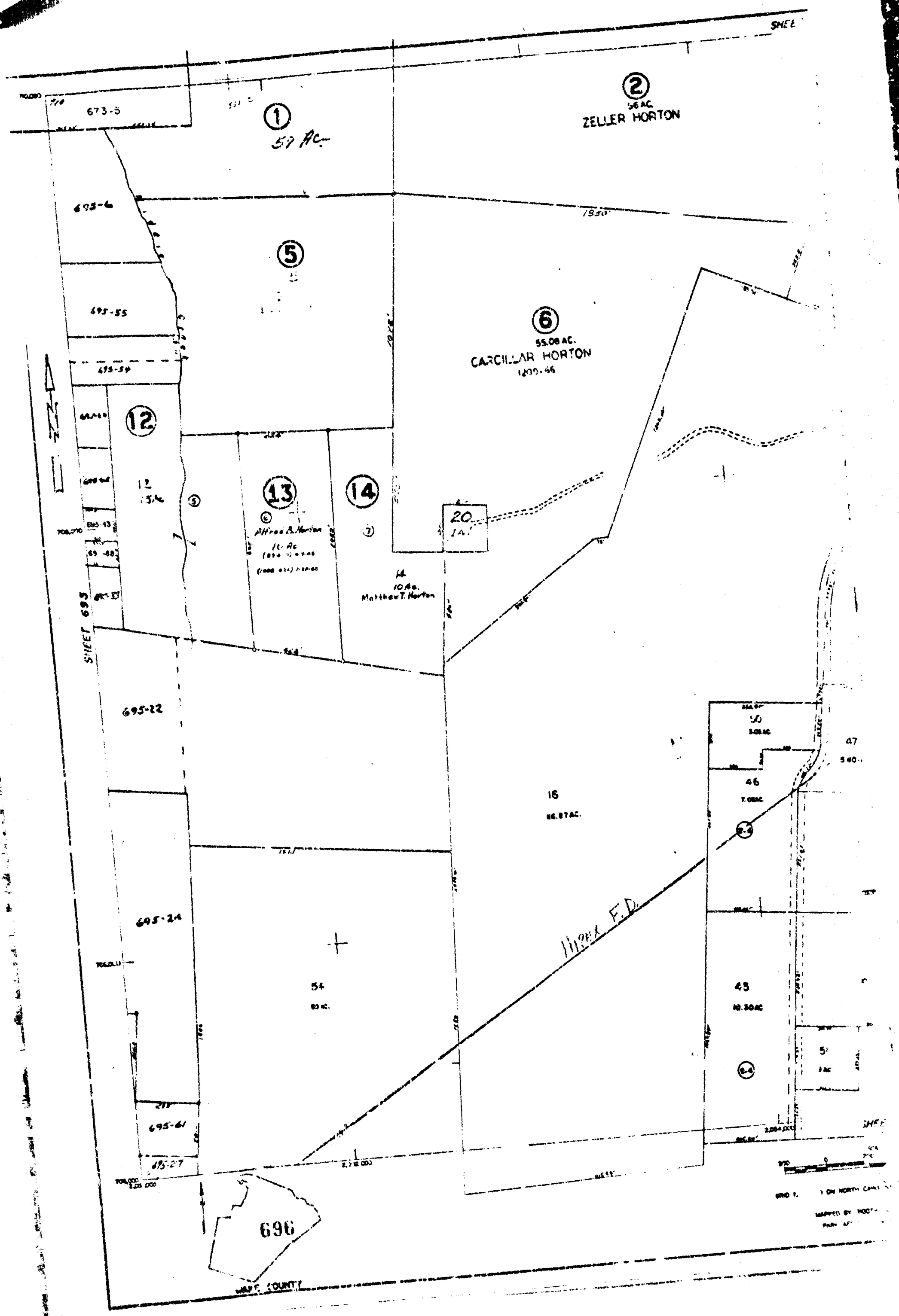
SHEET
673-5
1
59 Ac.
2
56 AC
ZELLER HORTON
695-6
1950'
5
695-55
695-54
6
55.08 AC.
CARCILLAR HORTON
12
13
14
20
Alfred B. Horton
10 Ac.
Matthew T. Horton
SHEET 695
695-22
50
47
46
16
695-24
54
45
51
695-61
695-27
696
MARF COUNTY

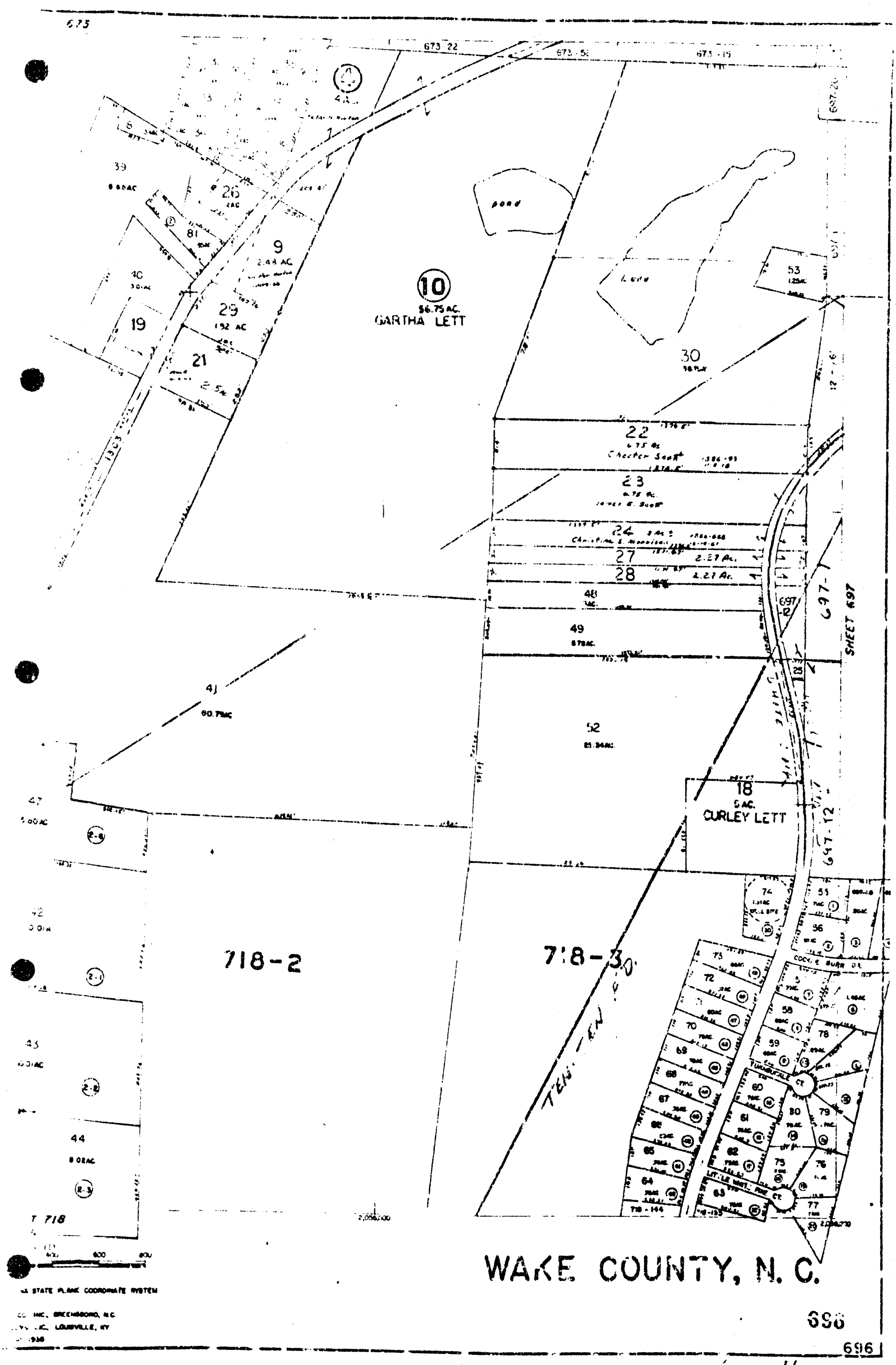
673
673-22
673-15
10
56.75 AC.
GARTHA LETT
9
2.48 AC.
29
1.92 AC
21
2.5 Ac.
19
40
39
26
81
8
41
60.75AC
47
42
43
44
8.02AC
22
6.75 Ac.
Charles Scott
23
24
27
2.27 Ac.
28
2.27 Ac.
48
49
52
53
30
18
5 AC.
CURLEY LETT
697-12
697-12
SHEET 697
718-2
718-3
T 718
TEN.
COCKLE BURR DR.
TUMBLEFIELD CT.
LIT-LE WHIT-PINE CT.
STATE PLANE COORDINATE SYSTEM
WAKE COUNTY, N. C.
696
LAST No.

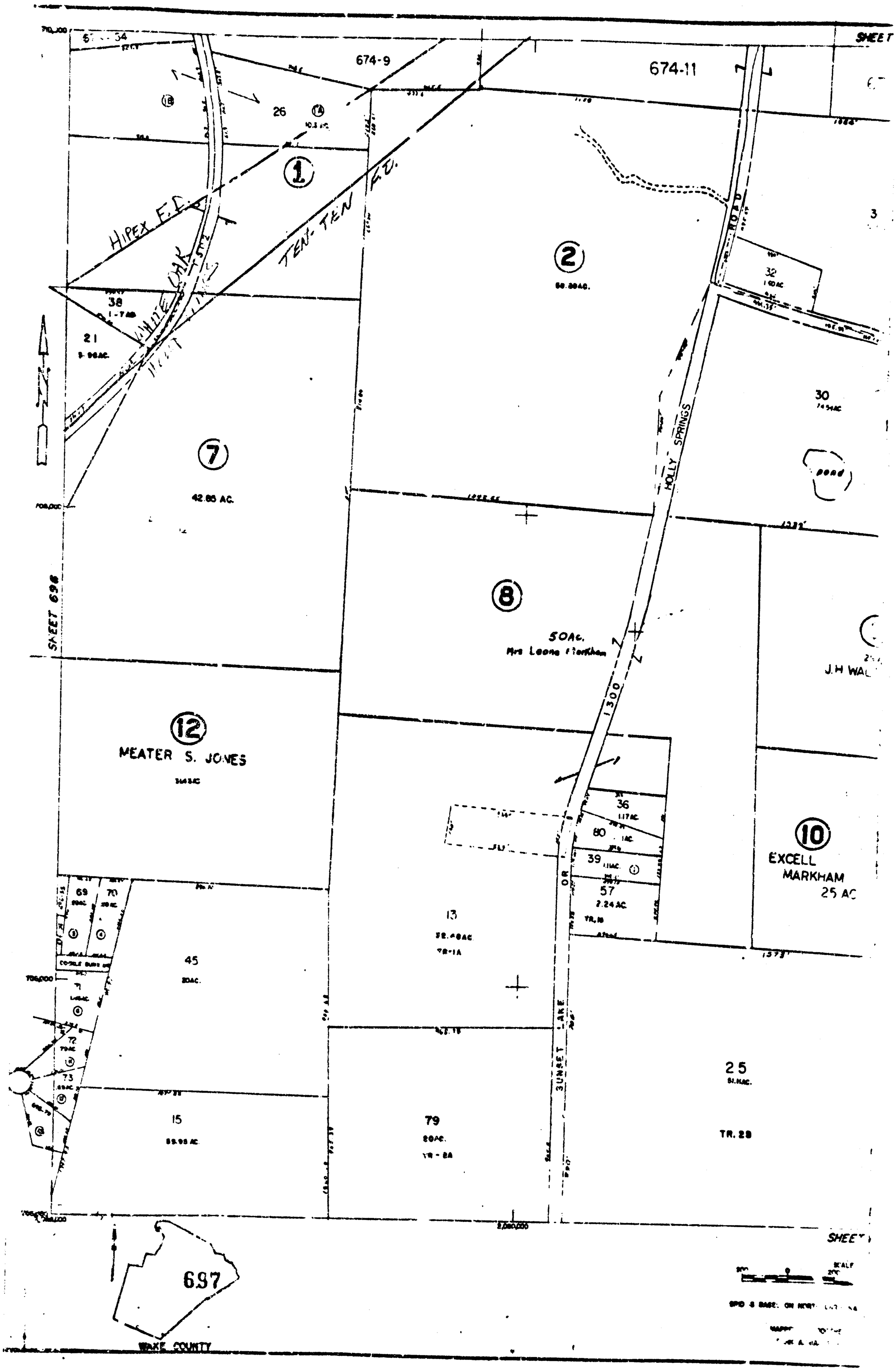
SHEET
674-9
674-11
26
1
HIPEX F.D.
TEN-TEN F.D.
WHITE OAK
2
50.30AC.
38
21
7
42.85 AC.
32
30
HOLLY SPRINGS
ROAD
SHEET 696
8
50Ac.
Mrs Leona Markham
J.H WAL
12
MEATER S. JONES
36
80
39
57
2.24 AC.
10
EXCELL
MARKHAM
25 AC
13
45
20AC.
69
70
71
72
73
15
79
20AC.
SUNSET LAKE
25
TR. 28
SHEET
697
WAKE COUNTY

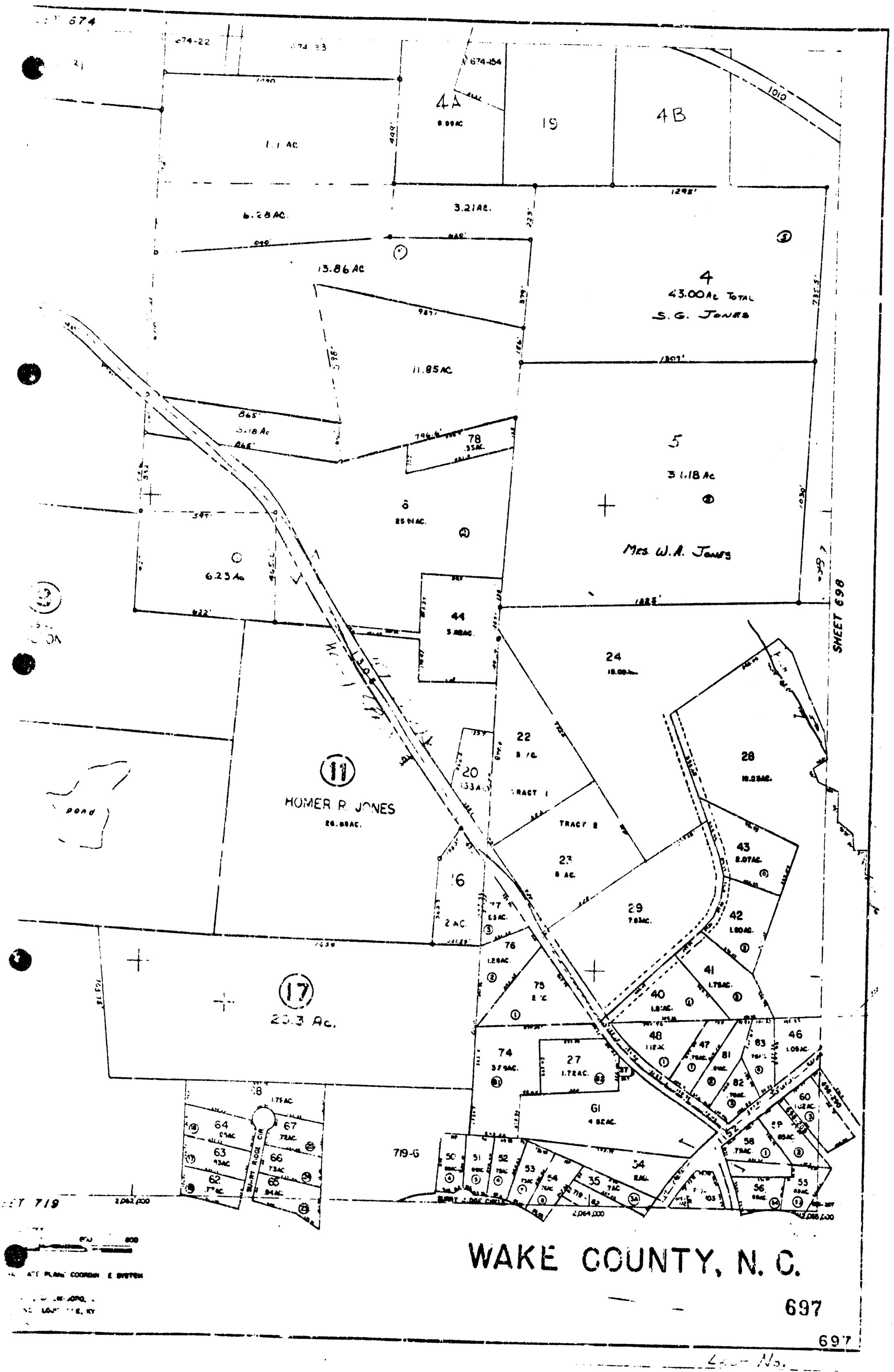
674
674-22
674-23
674-154
4A
19
4B
1010
1.1 AC.
6.28 AC.
3.21 AC.
13.86 AC
11.85 AC
4
43.00 Ac TOTAL
S. G. JONES
5
31.18 Ac
MRS. W. A. JONES
78
.33 AC.
6.23 Ac
44
24
22
20
TRACT 1
TRACT 2
23
28
43
42
41
40
48
47
81
83
46
82
60
58
56
55
61
54
35
34
29
27
74
75
76
77
6
2 AC.
11
HOMER R. JONES
26.09 AC.
POND
17
20.3 Ac.
SHEET 698
719-6
719
WAKE COUNTY, N. C.
697

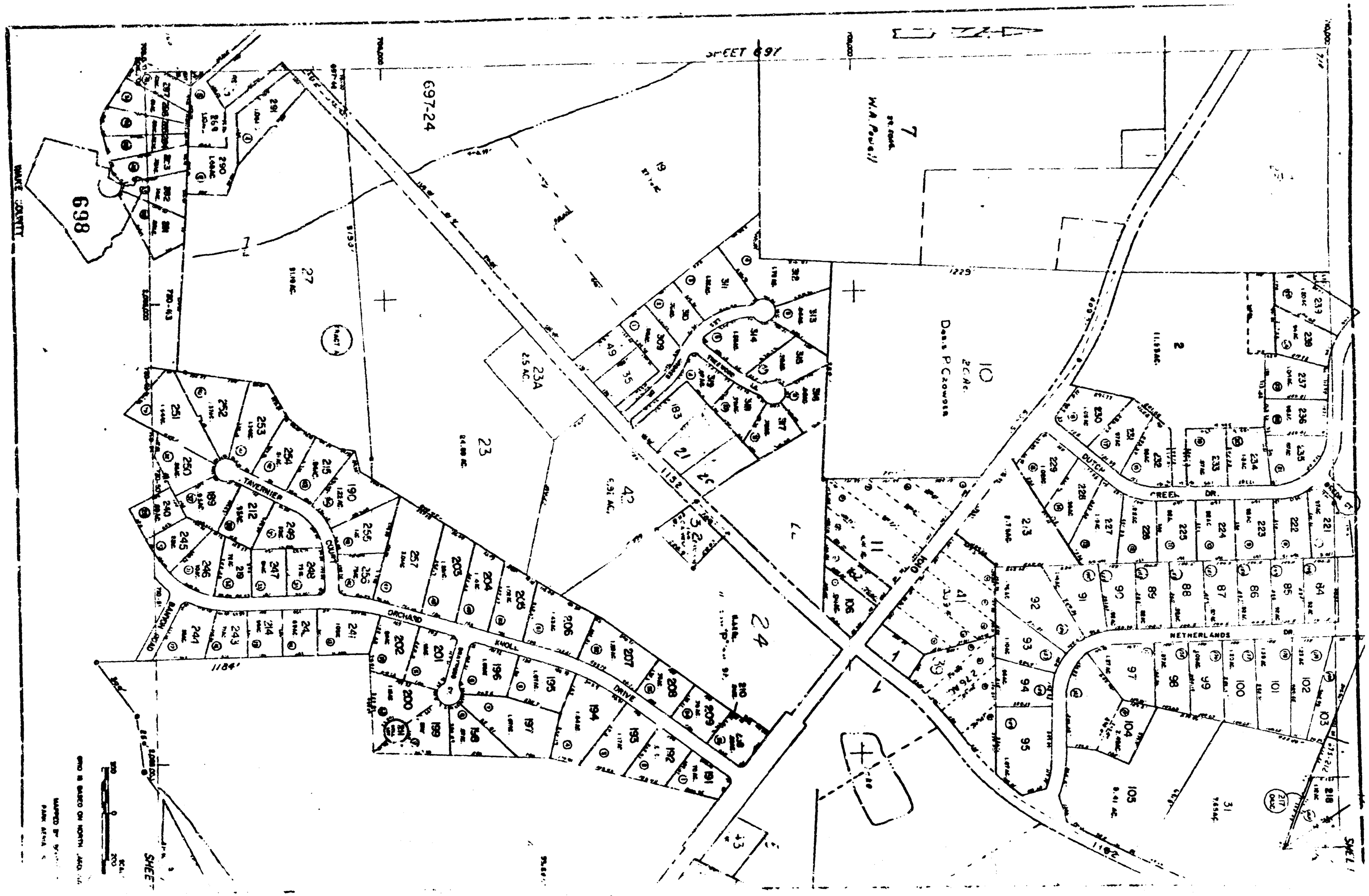
SHEET 697
697-24
698
WAKE COUNTY
TAVERNIER
COURT
ORCHARD
KNOLL
DRIVE
DUTCH
CREEK
DR.
NETHERLANDS
DR.
W.A. Pearall
Doris P. Crowder
SHEET

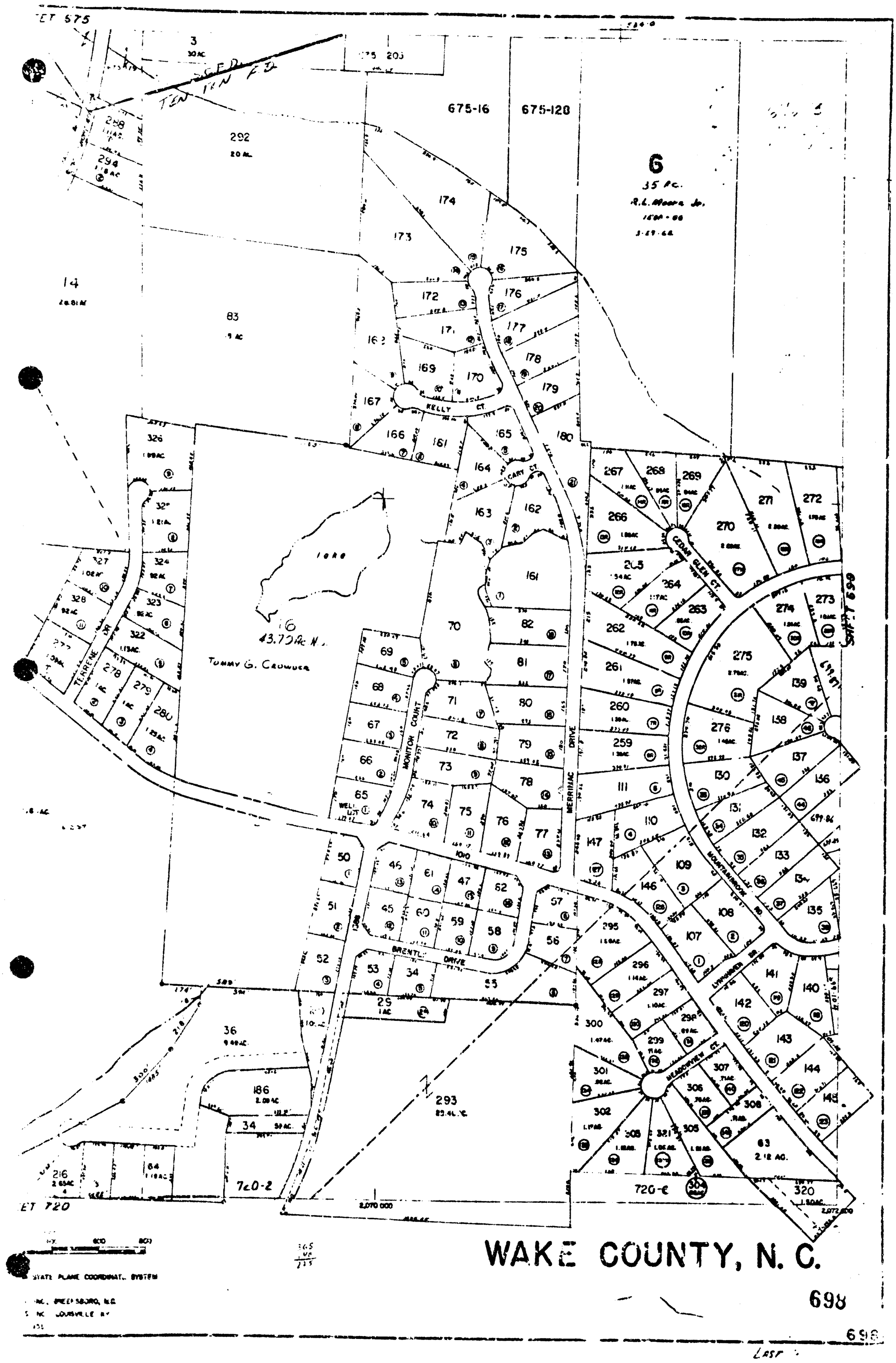
WAKE COUNTY, N. C.
675-16
675-128
6
35 Ac.
174
173
175
172
176
177
178
179
169
170
167
166
161
165
180
164
163
162
292
288
294
3
14
83
326
327
328
323
322
324
278
279
280
TERRENE DR.
KELLY CT.
CARY CT.
CEDAR GLEN CT.
MONITOR COURT
MERRIMAC DRIVE
MOUNTAINBROOK CT.
LYNNHAVEN DR.
MEADOWVIEW CT.
BRENTLY DRIVE
TOMMY G. CROWDER
16
43.73 Ac. N.
70
69
68
67
66
65
71
72
73
74
75
76
77
78
79
80
81
82
50
51
52
53
34
25
45
46
61
47
62
60
59
58
57
56
55
36
186
34
216
84
293
720-2
720-E
2,070,000
2,072,000
147
110
111
109
146
108
107
295
296
297
298
299
300
301
302
303
321
305
306
307
308
63
320
262
261
260
259
263
264
265
266
267
268
269
270
271
272
273
274
275
276
139
138
137
136
131
132
133
135
141
140
142
143
144
145
STATE PLANE COORDINATE SYSTEM
698

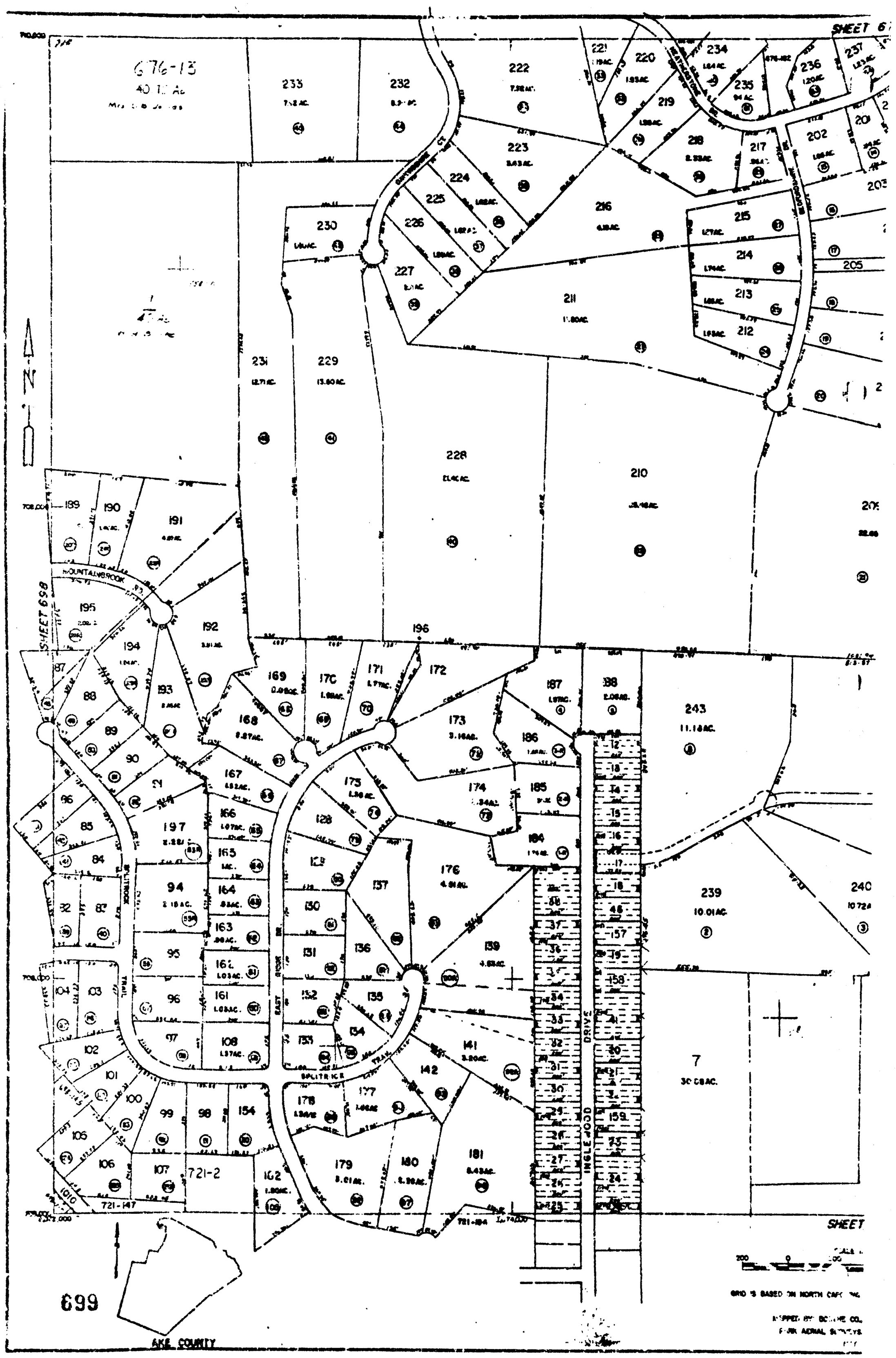
SHEET 6
676-13
40 Ac
233
232
222
221
220
234
235
236
237
219
218
217
202
201
203
223
224
225
226
227
230
216
215
214
213
212
211
205
231
229
228
210
209
N
189
190
191
MOUNTAINBROOK
195
192
194
193
196
187
188
243
168
169
170
171
172
173
186
167
174
185
184
166
175
176
197
165
128
157
94
164
150
163
136
159
95
162
131
96
161
152
135
97
108
134
141
142
102
101
100
99
98
154
178
177
179
180
181
106
107
721-2
162
721-147
721-184
239
240
7
30.08AC.
SHEET 698
SHEET
699
LAKE COUNTY
INGLEWOOD DRIVE
SPLITROCK TRAIL
EAST ROCK
GRID IS BASED ON NORTH CAROLINA

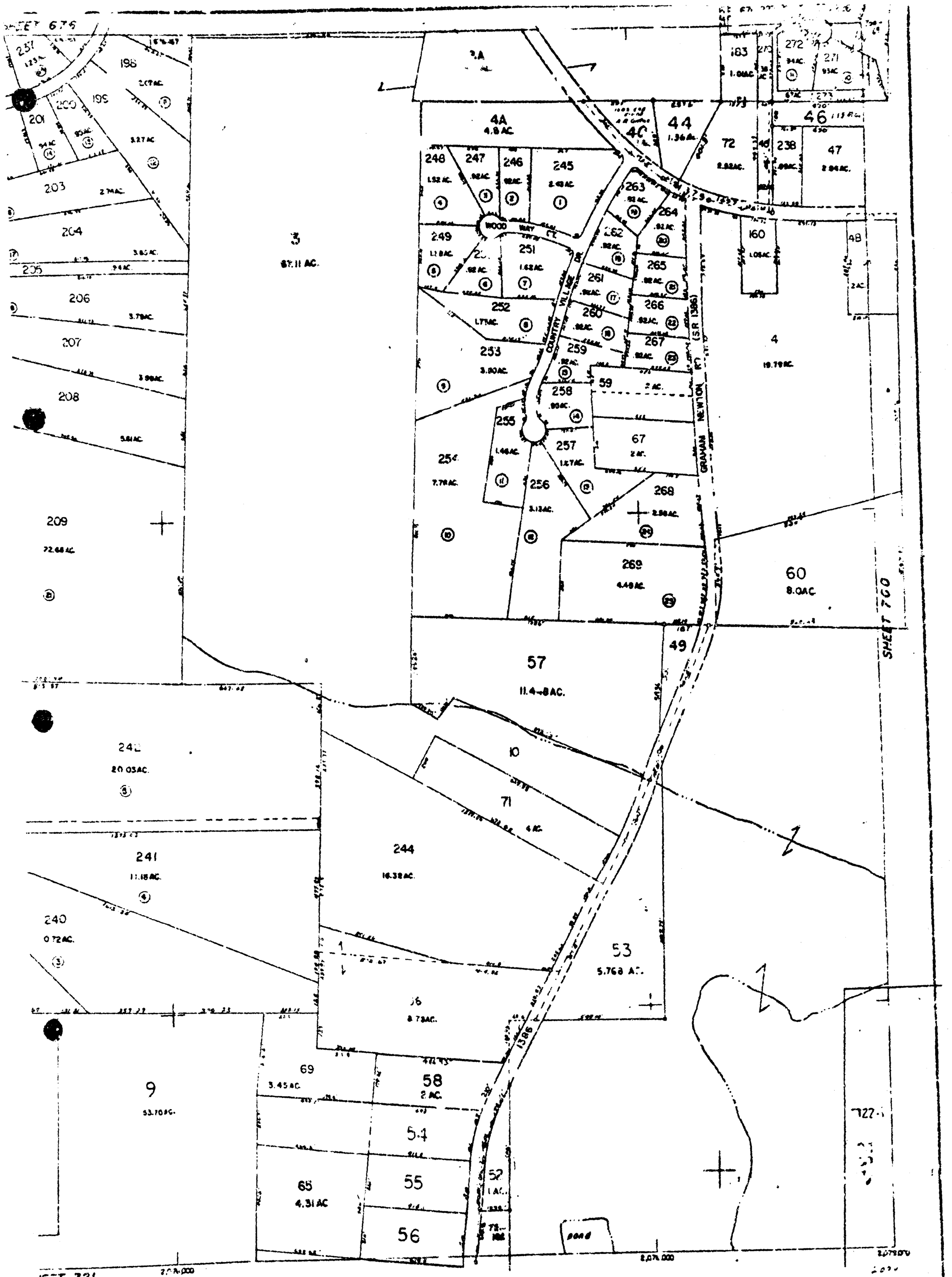
SHEET 675
SHEET 760
SHEET 721
WOOD WAY CT.
COUNTRY VILLAGE DR.
GRAHAM NEWTON RD. (S.R. 1386)
WAKE COUNTY, N. C.
699
LAST No.

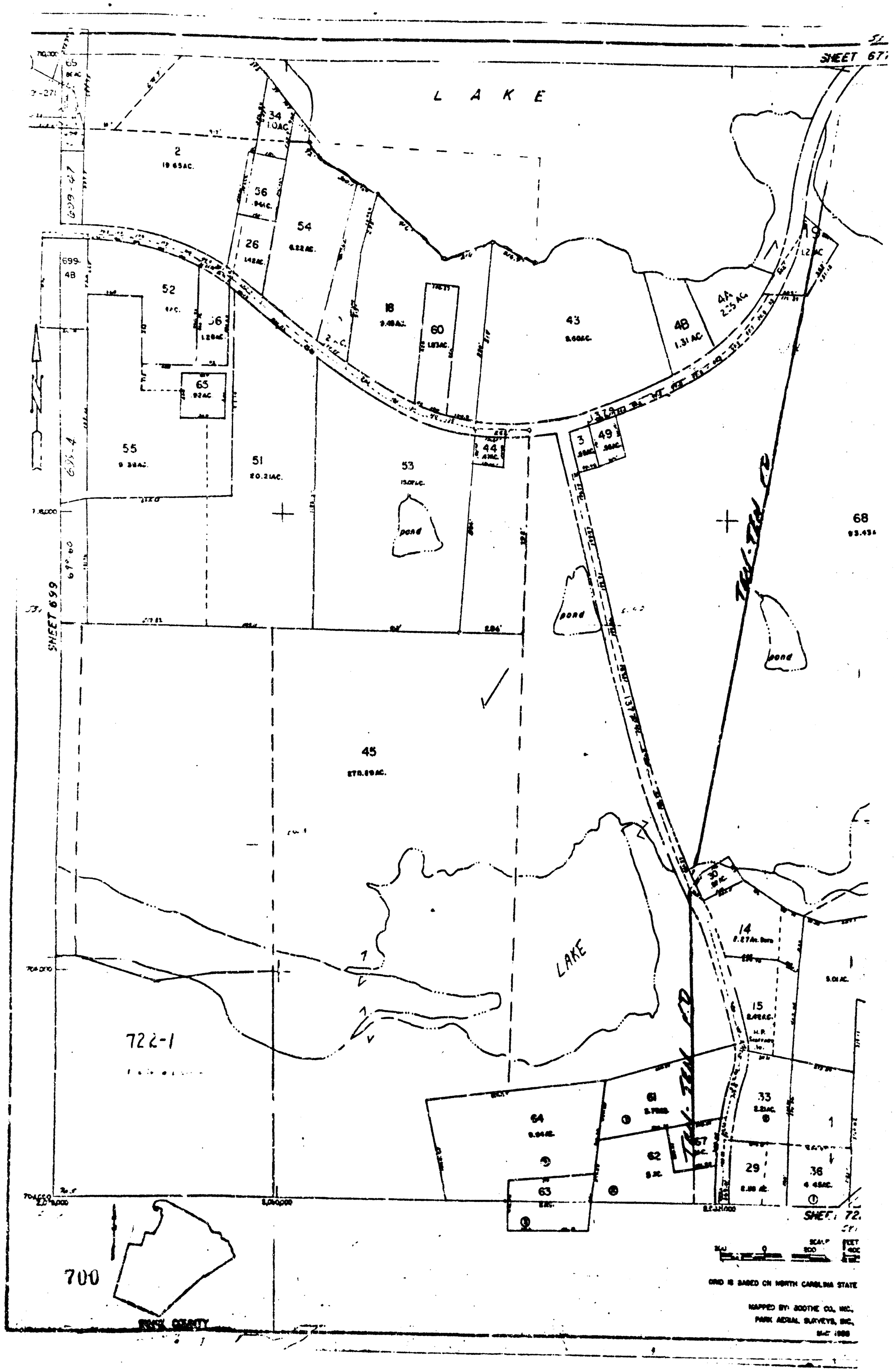
SHEET 671
LAKE
2
19.65AC.
34
1.0AC.
36
.94AC.
26
1.42AC.
54
6.22AC.
52
56
1.20AC.
65
.92AC.
55
9.38AC.
51
20.21AC.
53
15.07AC.
pond
18
60
1.07AC.
43
8.00AC.
48
1.31 AC
4A
2.5 AC.
19
1.2 AC
44
3
49
.98AC.
68
93.43A
Tall Tree Rd
SHEET 699
45
270.89AC.
LAKE
30
14
8.27Ac. Bldg
15
8.49AC.
33
2.21AC.
1
29
36
4.45AC.
722-1
64
61
62
63
57
SHEET 72
700
PARK COUNTY
GRID IS BASED ON NORTH CAROLINA STATE
MAPPED BY: BOOTHE CO. INC.
PARK AERIAL SURVEYS, INC.

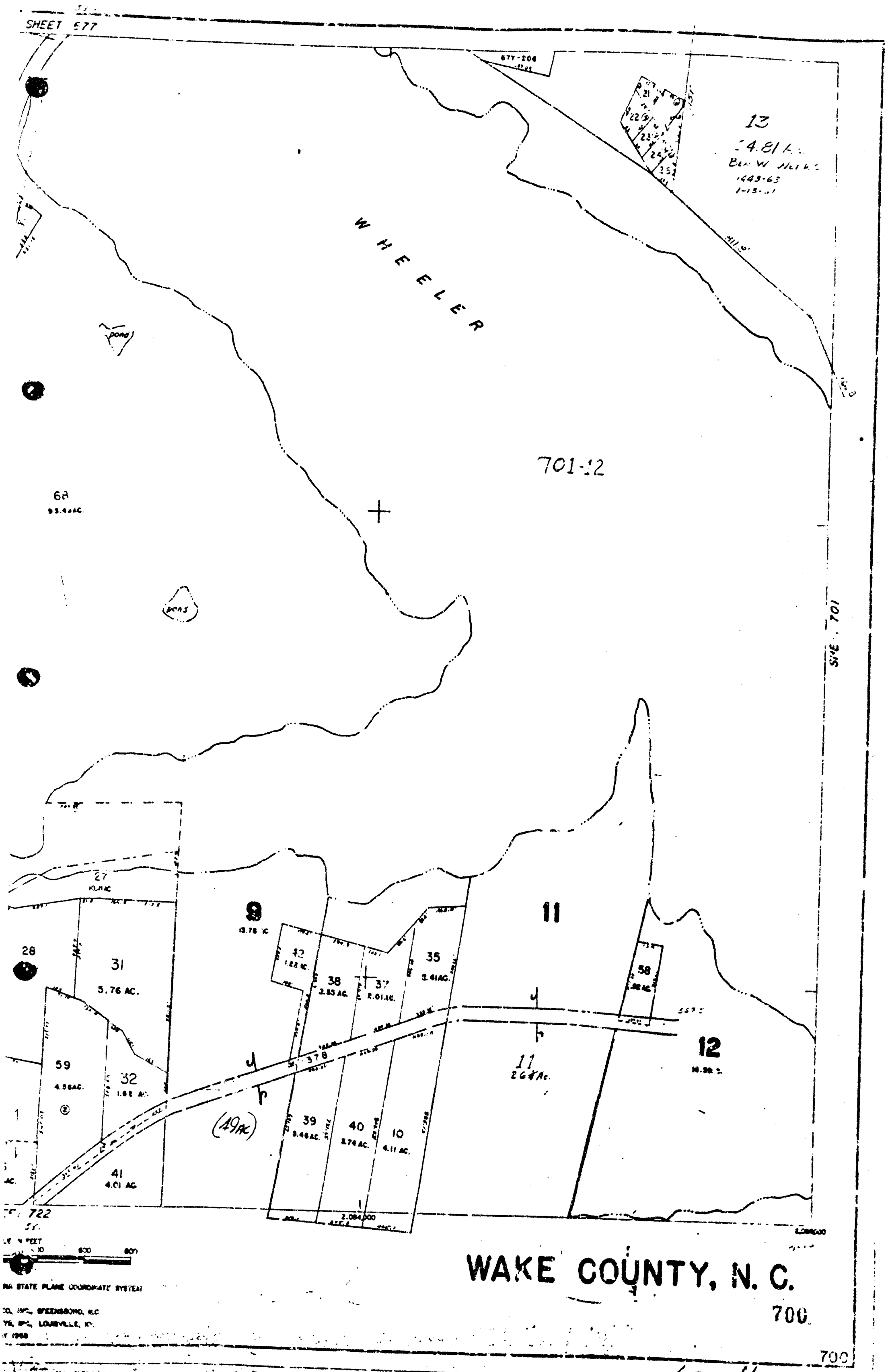
SHEET 677
677-206
13
WHEELER
701-12
68
pond
pond
SIDE 701
27
9
11
28
31
5.76 AC.
42
38
2.83 AC.
37
35
2.41AC.
58
59
4.56AC.
32
378
11
12
(49AC)
39
40
3.74 AC.
10
4.11 AC.
41
4.01 AC.
722
2.084.000
WAKE COUNTY, N. C.
700

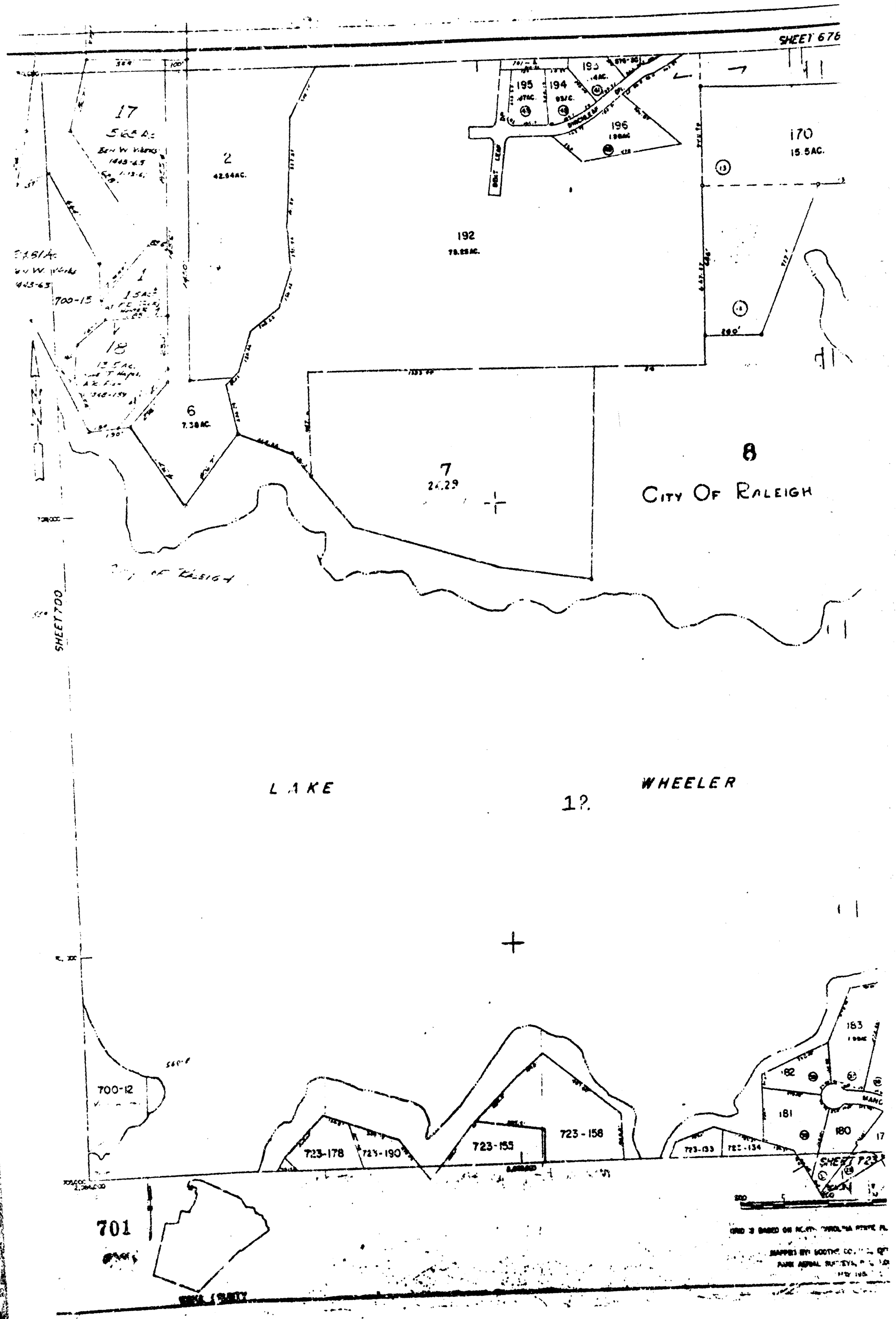
SHEET 678
17
2
42.54AC.
195
194
193
196
170
15.5AC.
192
6
7.38AC.
7
8
CITY OF RALEIGH
SHEET 700
LAKE
WHEELER
700-12
723-178
723-190
723-155
723-158
183
182
181
180
17
701

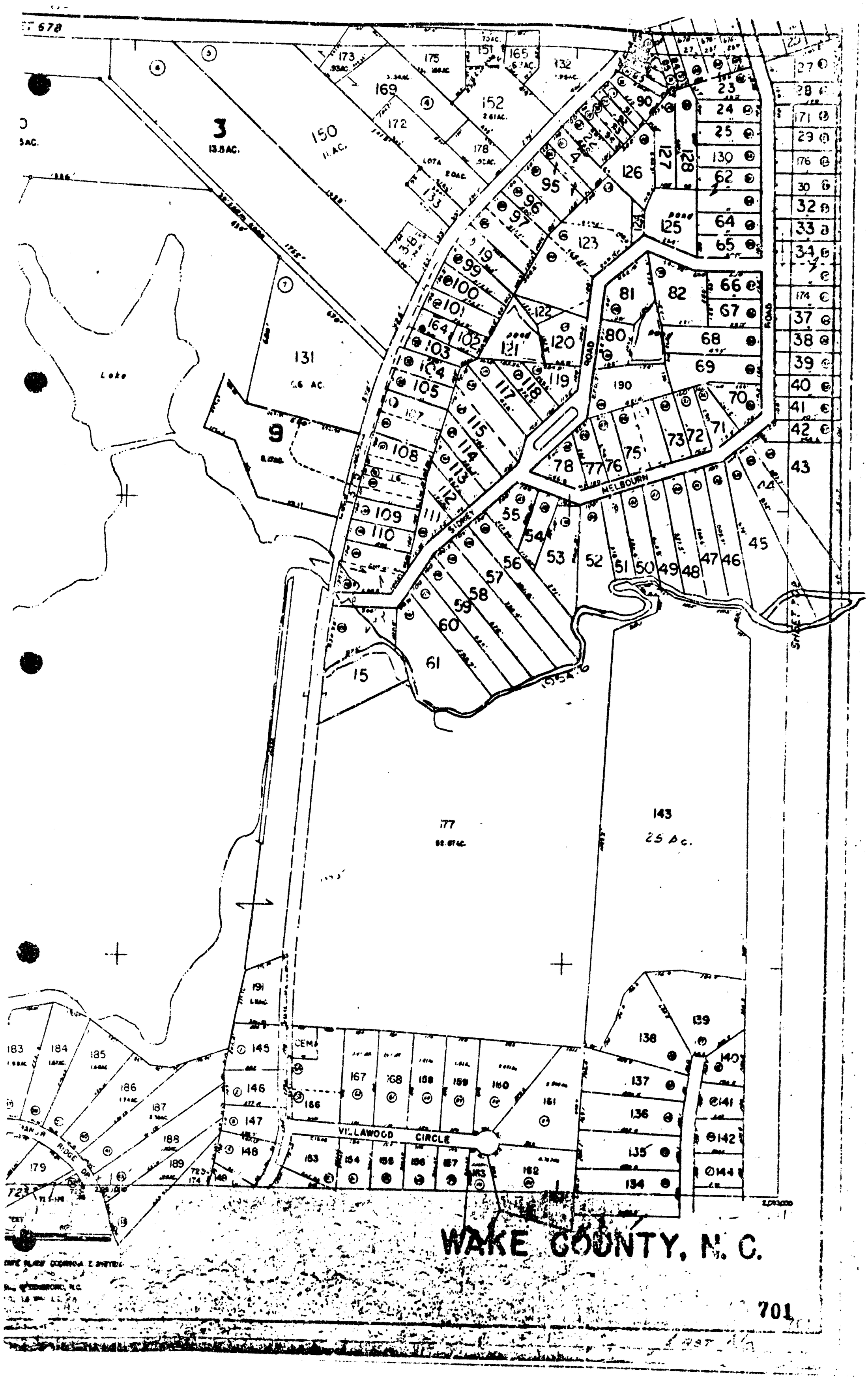
MELBOURN
VILLAWOOD CIRCLE
Lake
WAKE COUNTY, N. C.
701

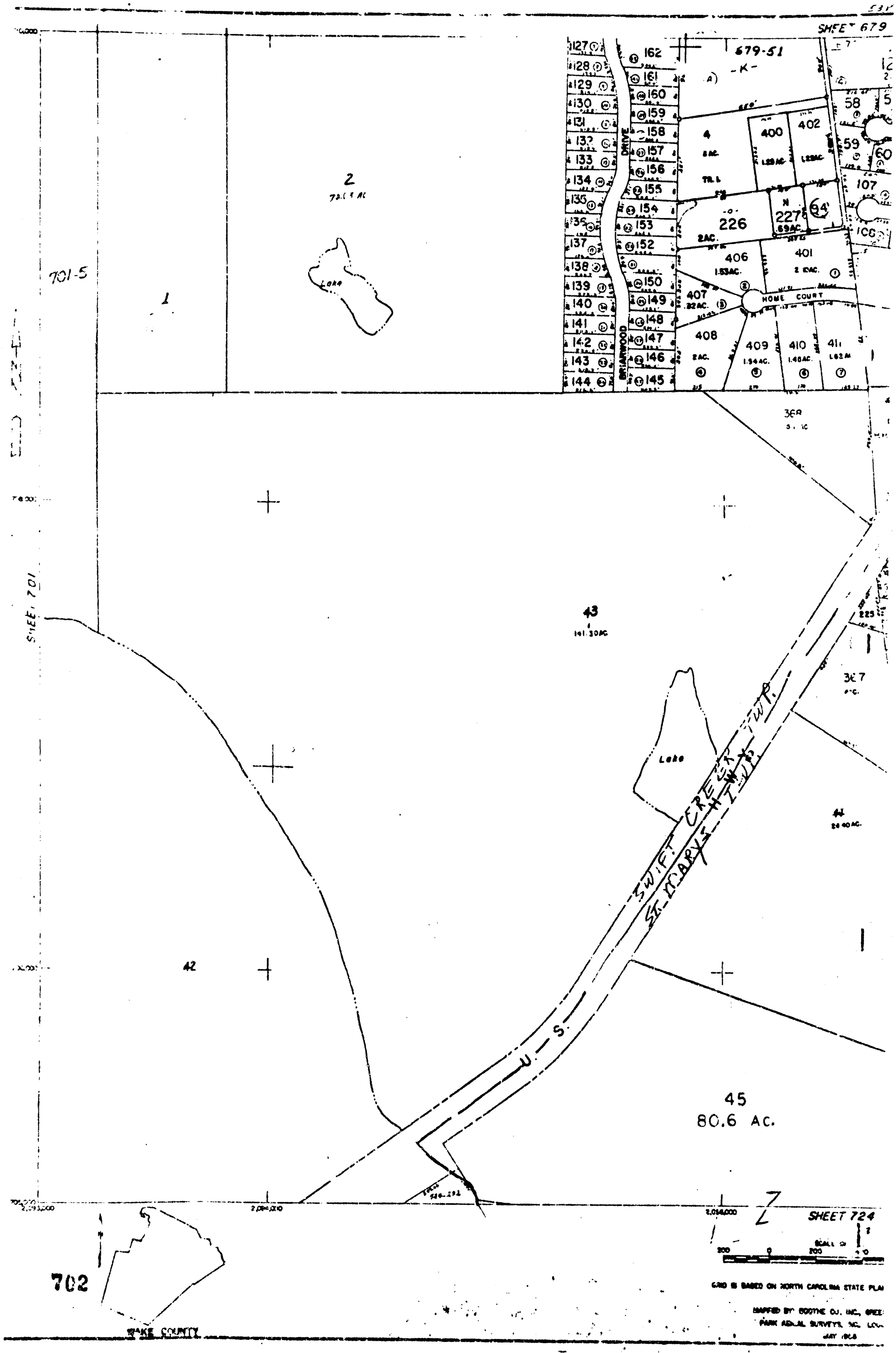
SHEET 679
679-51
-K-
A)
4
5 AC.
400
1.59 AC.
402
1.59 AC.
226
2 AC.
227
.69 AC.
64
406
1.53 AC.
401
2.15 AC.
407
.82 AC.
HOME COURT
408
2 AC.
409
1.54 AC.
410
1.40 AC.
411
1.62 AC.
BRIARWOOD DRIVE
162
161
160
159
158
157
156
155
154
153
152
150
149
148
147
146
145
127
128
129
130
131
132
133
134
135
136
137
138
139
140
141
142
143
144
58
59
60
107
108
225
2
72.1 AC
1
701-5
Lake
43
141.30 AC
44
28.40 AC.
45
80.6 AC.
42
SWIFT CREEK TWP.
ST. MARYS TWP.
SHEET 701
SHEET 724
702
WAKE COUNTY
GRID IS BASED ON NORTH CAROLINA STATE PLAN
MAPPED BY BOOTHE O.J. INC., GREE
PARK AERIAL SURVEYS, INC. LOU
MAY 1968

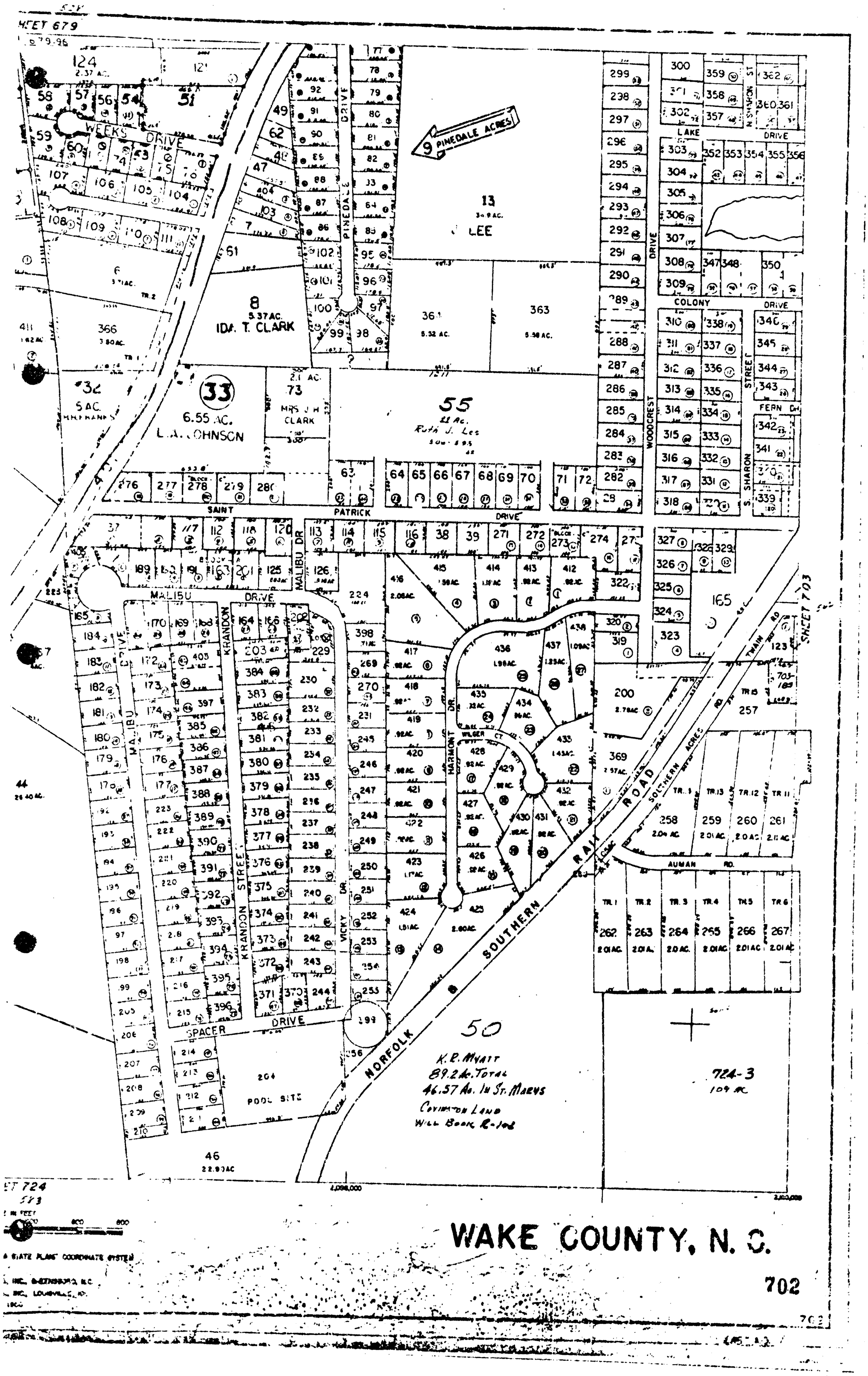
WAKE COUNTY, N. C.
702
WEEKS DRIVE
PINEDALE DRIVE
PINEDALE ACRES
LEE
IDA T. CLARK
L.A. JOHNSON
MRS J H CLARK
Ruth J. Lee
LAKE DRIVE
COLONY DRIVE
WOODCREST
N. SHARON ST
S. SHARON STREET
FERN CH
SAINT PATRICK DRIVE
MALIBU DRIVE
KRANDON STREET
HARMONT DR.
VICKY DR.
SPACER DRIVE
POOL SITE
NORFOLK SOUTHERN RAILROAD
SOUTHERN ACRES
AUMAN RD.
TWAIN RD
K. R. MYATT
89.2 Ac. TOTAL
46.57 Ac. IN ST. MARYS
COMMON LAND
WILL BOOK R-108
724-3
109 AC
SHEET 703
SHEET 679
SHEET 724

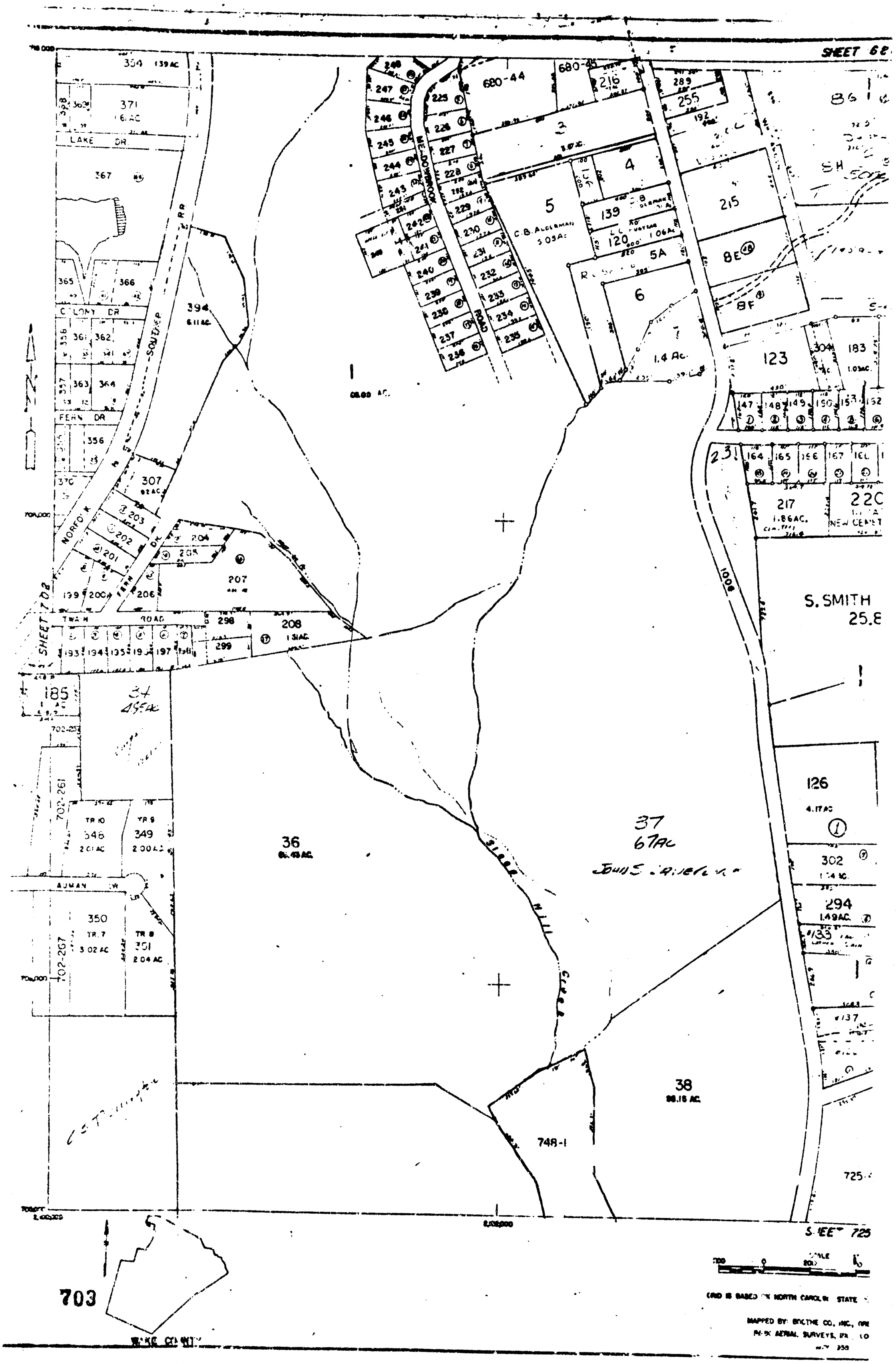
SHEET 68
LAKE DR.
COLONY DR
FERN DR
NORFOLK
SOUTHERN RR
TWIN ROAD
AUMAN DR
SHEET 702
SHEET 725
C.B. ALDERMAN 3.05AC
680-44
680-45
216
289
255
215
8E
8F
123
183
1.4 Ac.
S. SMITH 25.8
126
4.17AC
302
294
1.49AC
37 67AC
38 96.15 AC
36
748-1
725
703
WAKE COUNTY

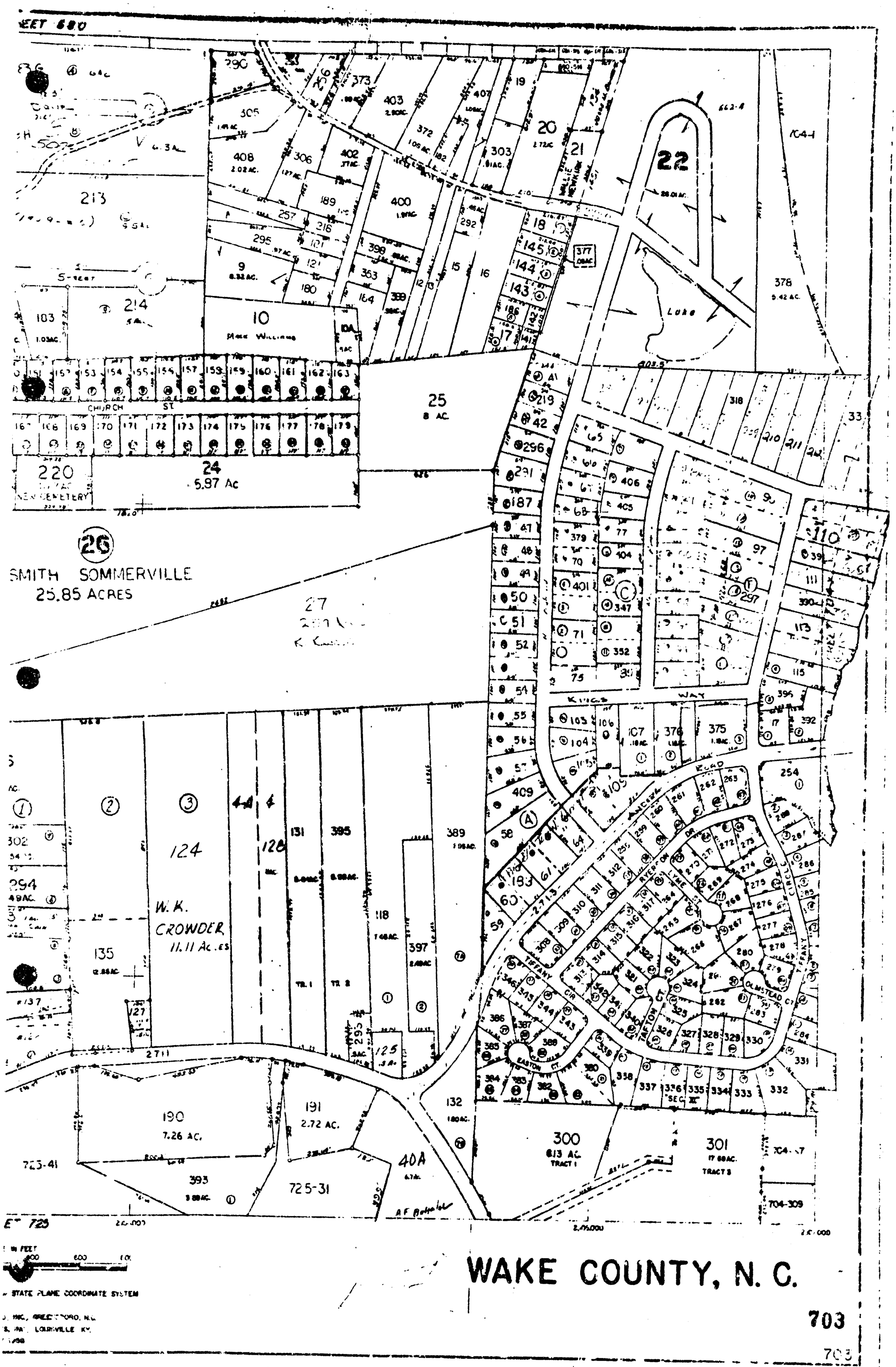
SMITH SOMMERVILLE
25.85 ACRES
W. K. CROWDER
11.11 ACRES
24
5.87 Ac
25
8 AC
10
Place Williams
CHURCH ST
22
LAKE
KINGS WAY
ANCHORAGE ROAD
RIVERDOWN LANE
TIFFANY CIR
TAFTON CT
EASTON CT
OLMSTEAD CT
300
613 AC
TRACT 1
301
TRACT 3
40A
190
7.26 AC.
191
2.72 AC.
393
725-31
725-41
704-309
WAKE COUNTY, N. C.
703

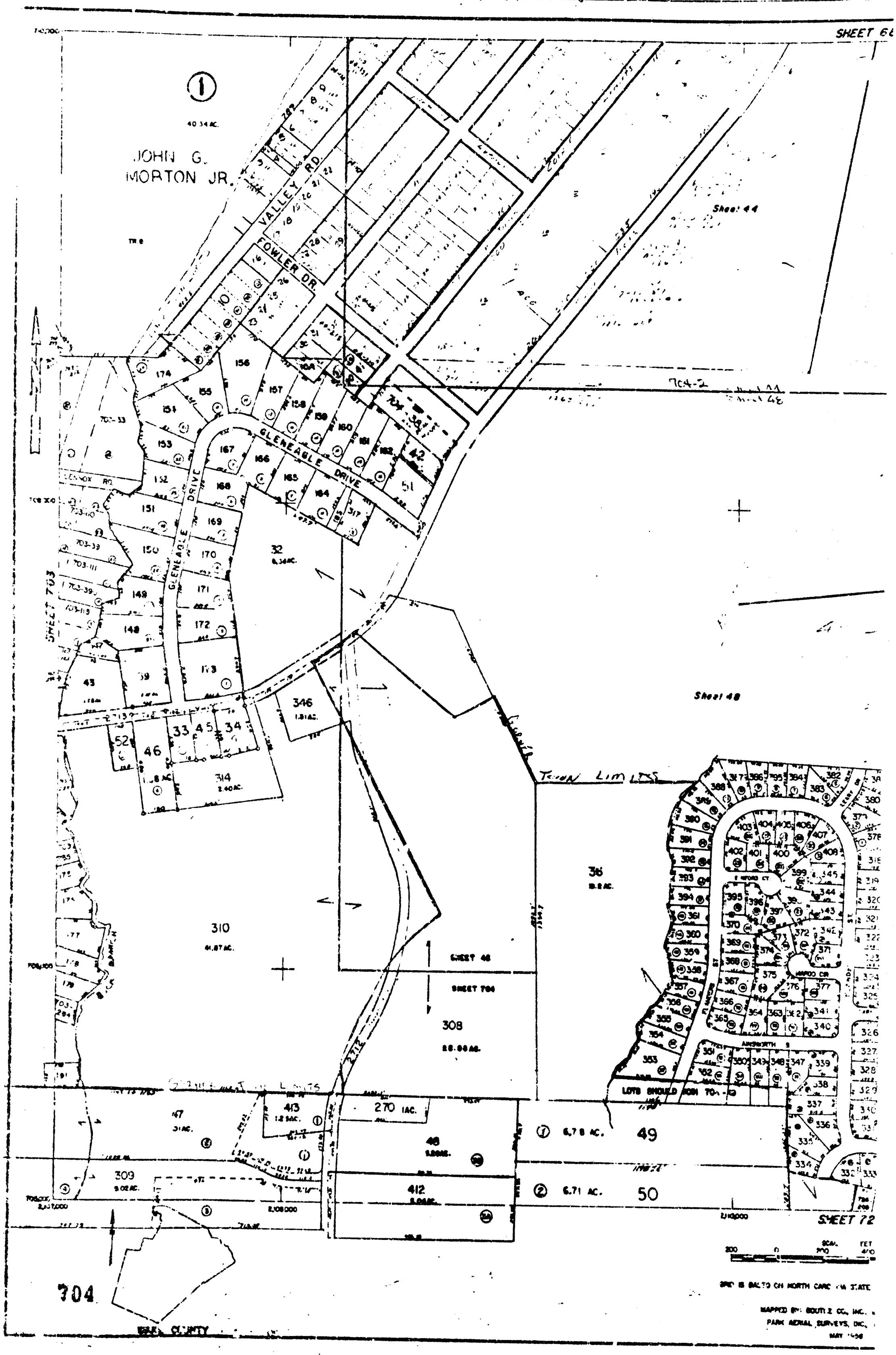
SHEET 66
JOHN G. MORTON JR.
40.34 AC.
VALLEY RD.
FOWLER DR.
GLENEAGLE DRIVE
LENOX RD.
SHEET 703
Sheet 44
Sheet 48
TOWN LIMITS
SHEET 48
SHEET 704
LOTS SHOULD BORDER TOWN LIMITS
SHEET 72
704
WAKE COUNTY

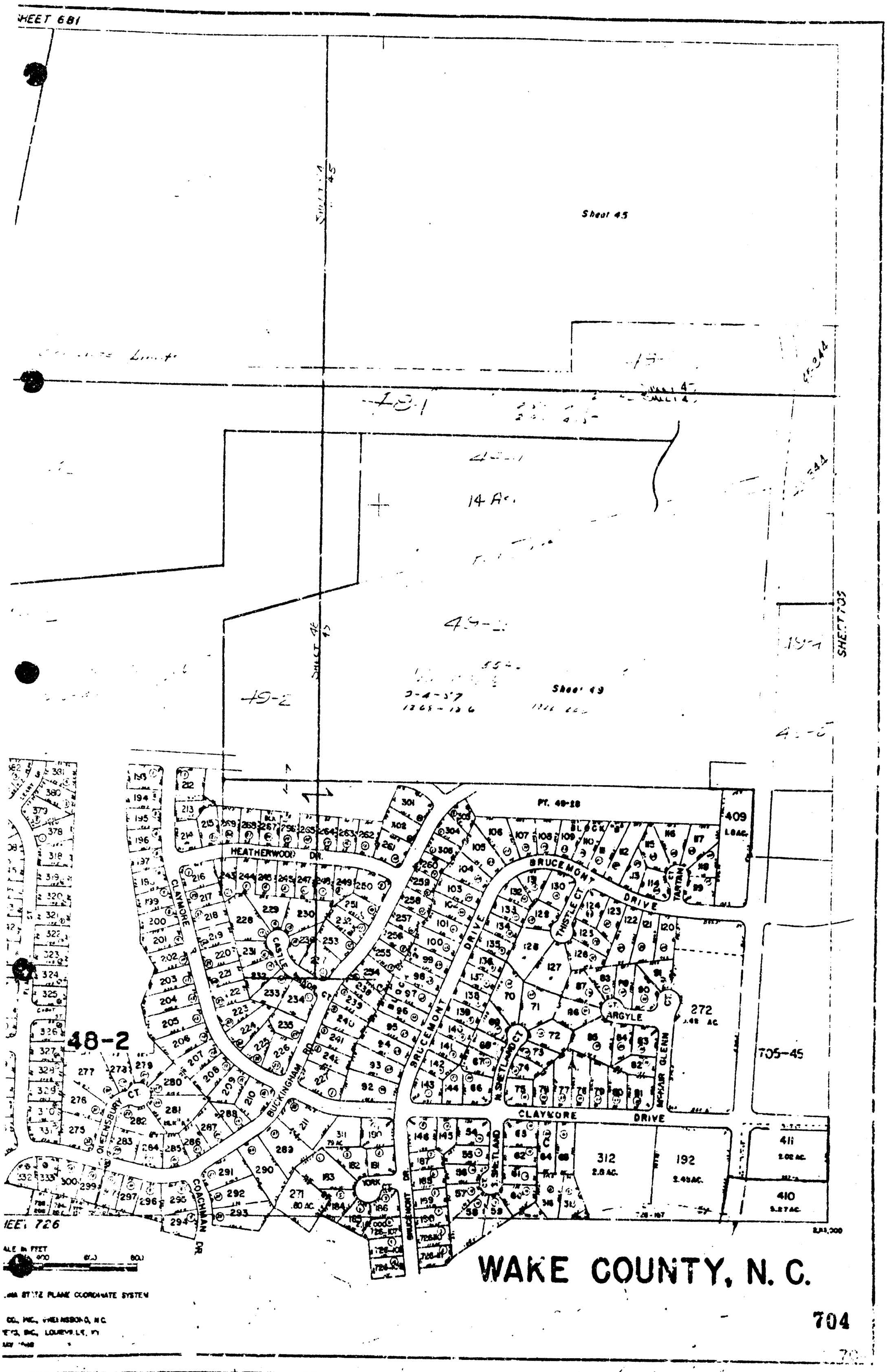
SHEET 681
Sheet 45
Sheet 49
SHEET 705
48-2
705-45
704
HEATHERWOOD DR.
CLAYMORE
CASTLE
BUCKINGHAM RD.
BRUCEMONT DRIVE
THISTLE CT.
ARGYLE
CLAYMORE DRIVE
MCKAIR GLENN
COACHMAN DR.
YORK
Pt. 49-28
409
1.8 AC.
272
312
2.8 AC.
192
2.45 AC.
411
2.02 AC.
410
271
.80 AC.
WAKE COUNTY, N. C.

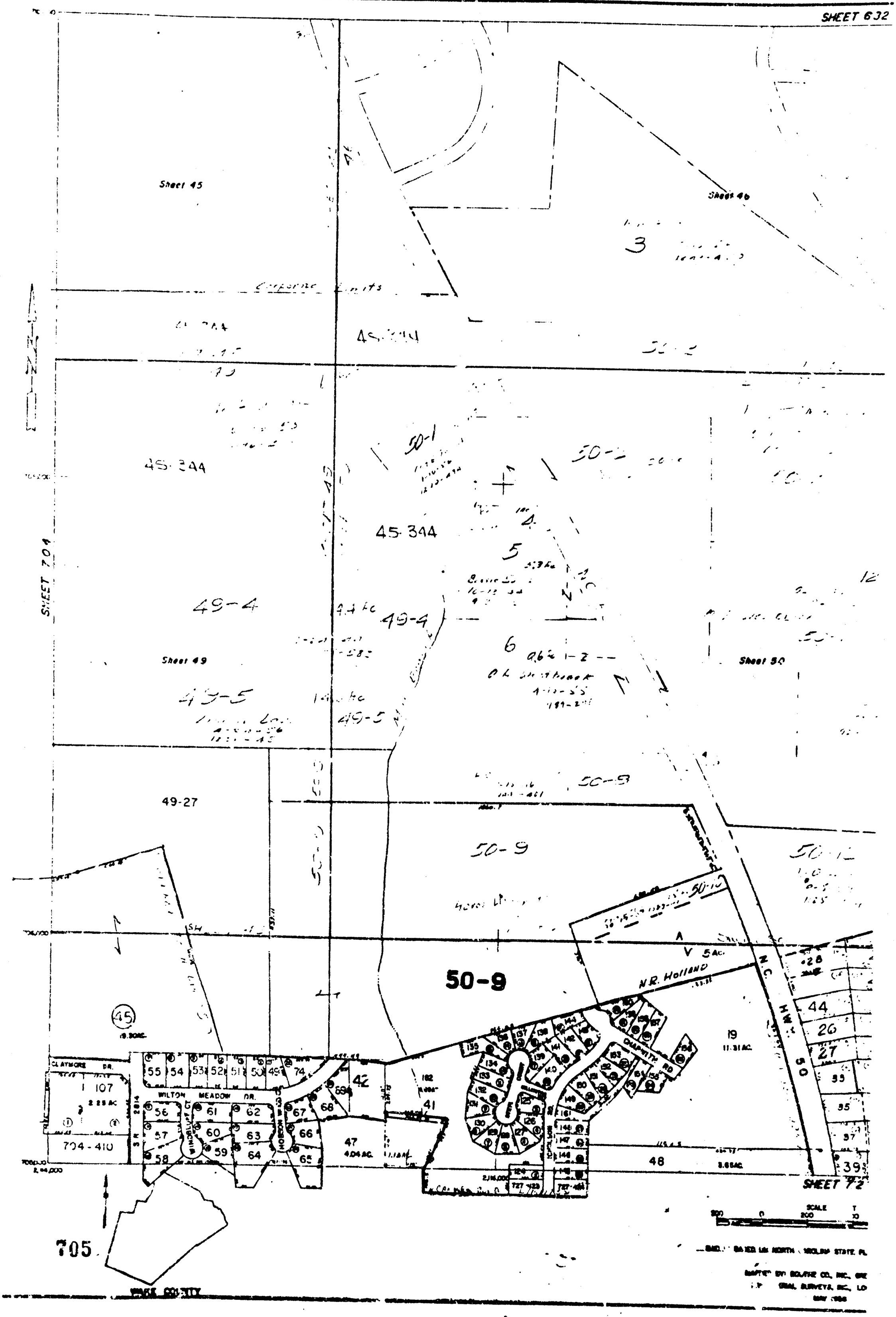
SHEET 632
Sheet 45
Sheet 46
3
45-344
50-1
50-2
45-344
4
5
49-4
49-4
6
Sheet 49
Sheet 50
49-5
49-5
49-27
50-3
50-9
50-10
50-9
N.R. HOLLAND
19
11.31 AC.
44
26
27
33
35
37
39
48
3.65 AC.
45
107
2.25 AC.
704-410
CLAYMORE DR.
WILTON MEADOW DR.
55
54
53
52
51
50
49
74
42
41
47
4.04 AC.
56
57
58
61
60
59
62
63
64
67
66
68
65
CHAPPITH RD
SHEET 704
SHEET 72
705
WAKE COUNTY
SCALE

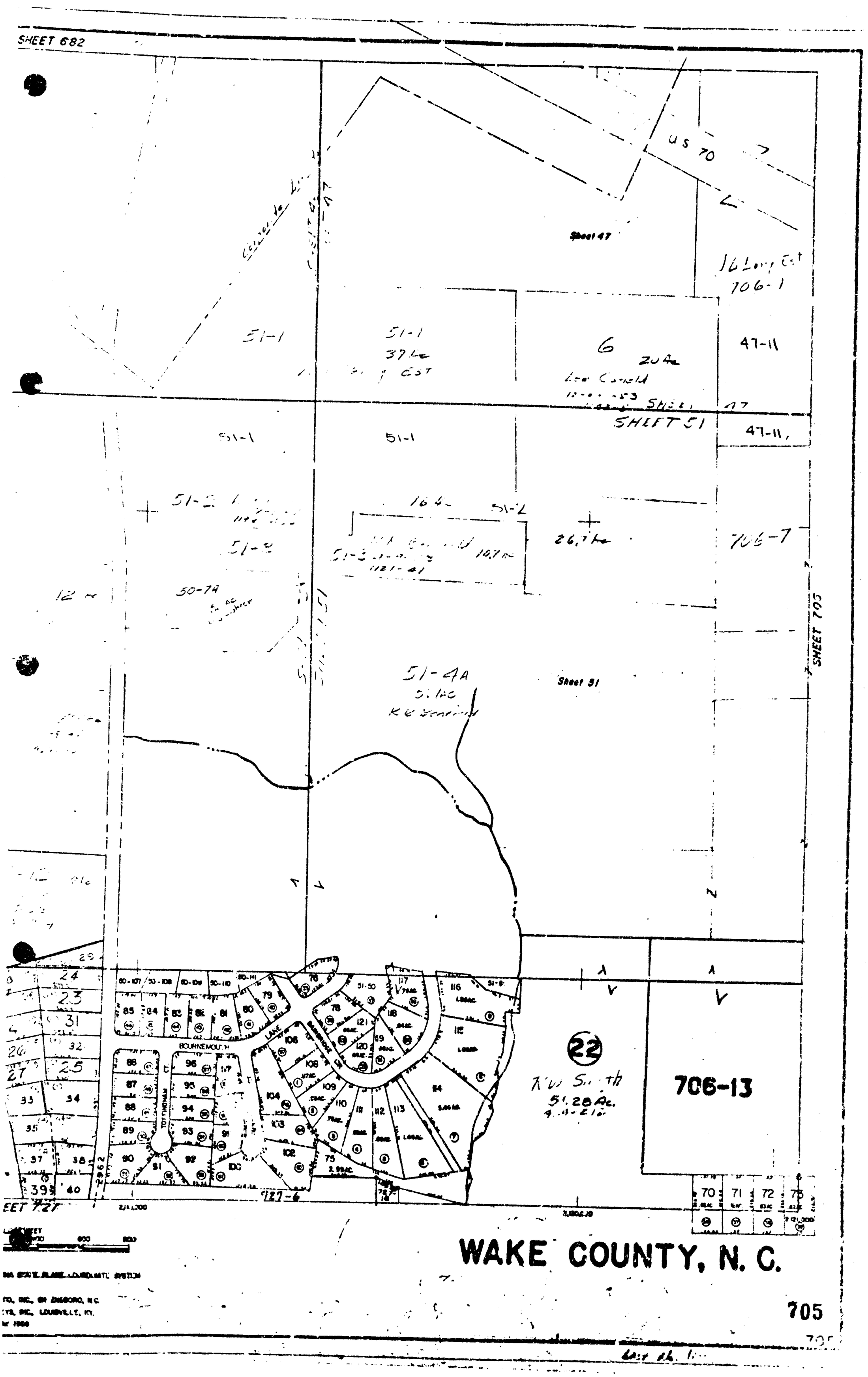
SHEET 682
US 70
Sheet 47
51-1
51-1
37 Ac
6
20 Ac
47-11
SHEET 51
47-11
51-1
51-1
164
51-2
26.7 Ac
706-7
50-79
51-4A
5.1 Ac
Sheet 51
SHEET 705
22
706-13
BOURNEMOUTH
LAKE
SHEET 727
727-6
70
71
72
73
WAKE COUNTY, N. C.
705

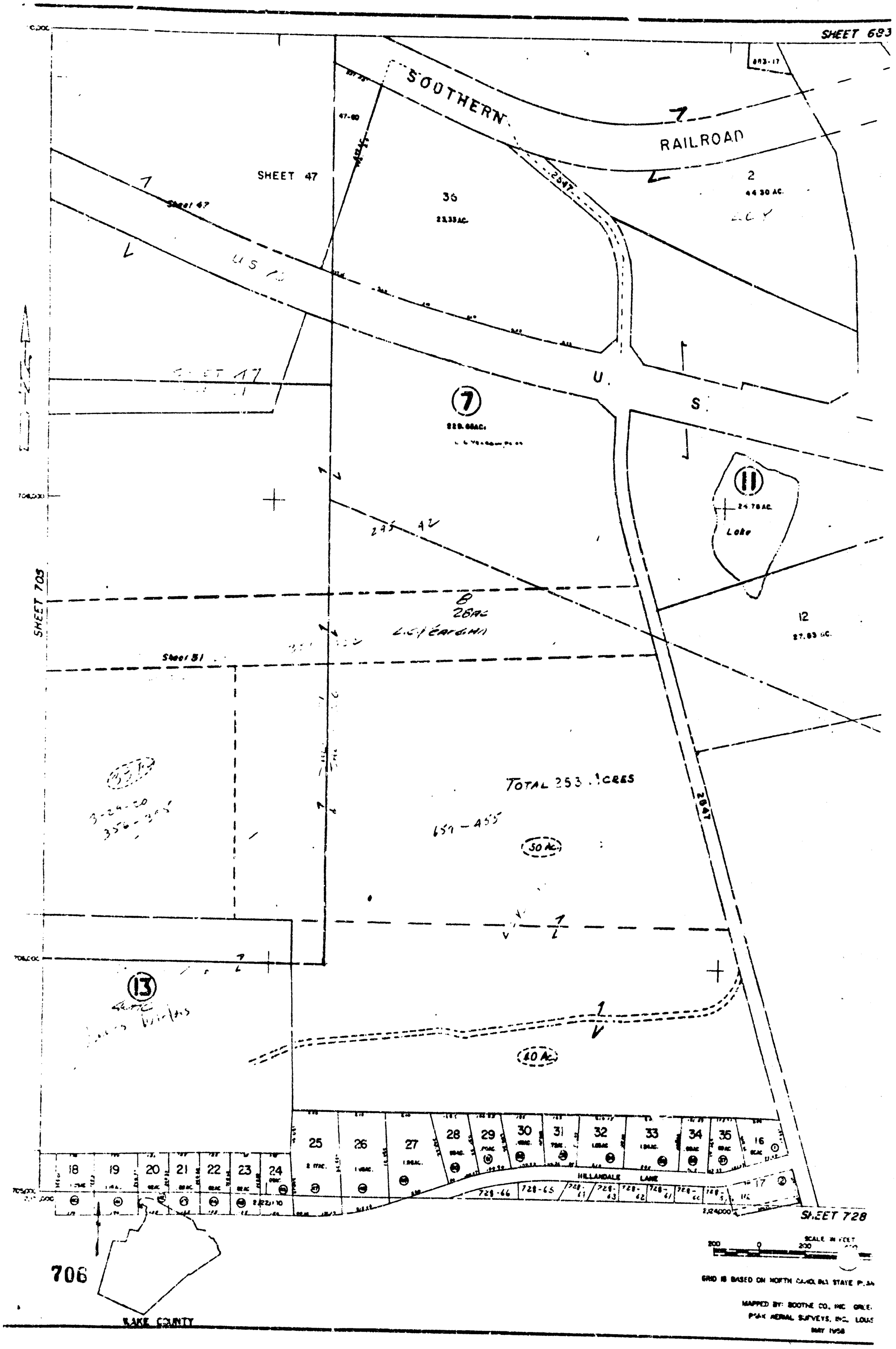
SHEET 683
SOUTHERN
RAILROAD
SHEET 47
36
23.33 AC.
2
44.30 AC.
U S 15
U.
S.
7
11
24.78 AC.
Lake
SHEET 705
8
26 AC
12
27.83 AC.
Sheet 51
TOTAL 253 ACRES
50 Ac.
13
10 Ac.
25
26
27
28
29
30
31
32
33
34
35
16
17
18
19
20
21
22
23
24
HILLANDALE LANE
SHEET 728
SCALE IN FEET
GRID IS BASED ON NORTH CAROLINA STATE PLANE
MAPPED BY: BOOTHE CO. INC. ORLE
PEAK AERIAL SURVEYS, INC. LOUIS
MAY 1958
706
WAKE COUNTY

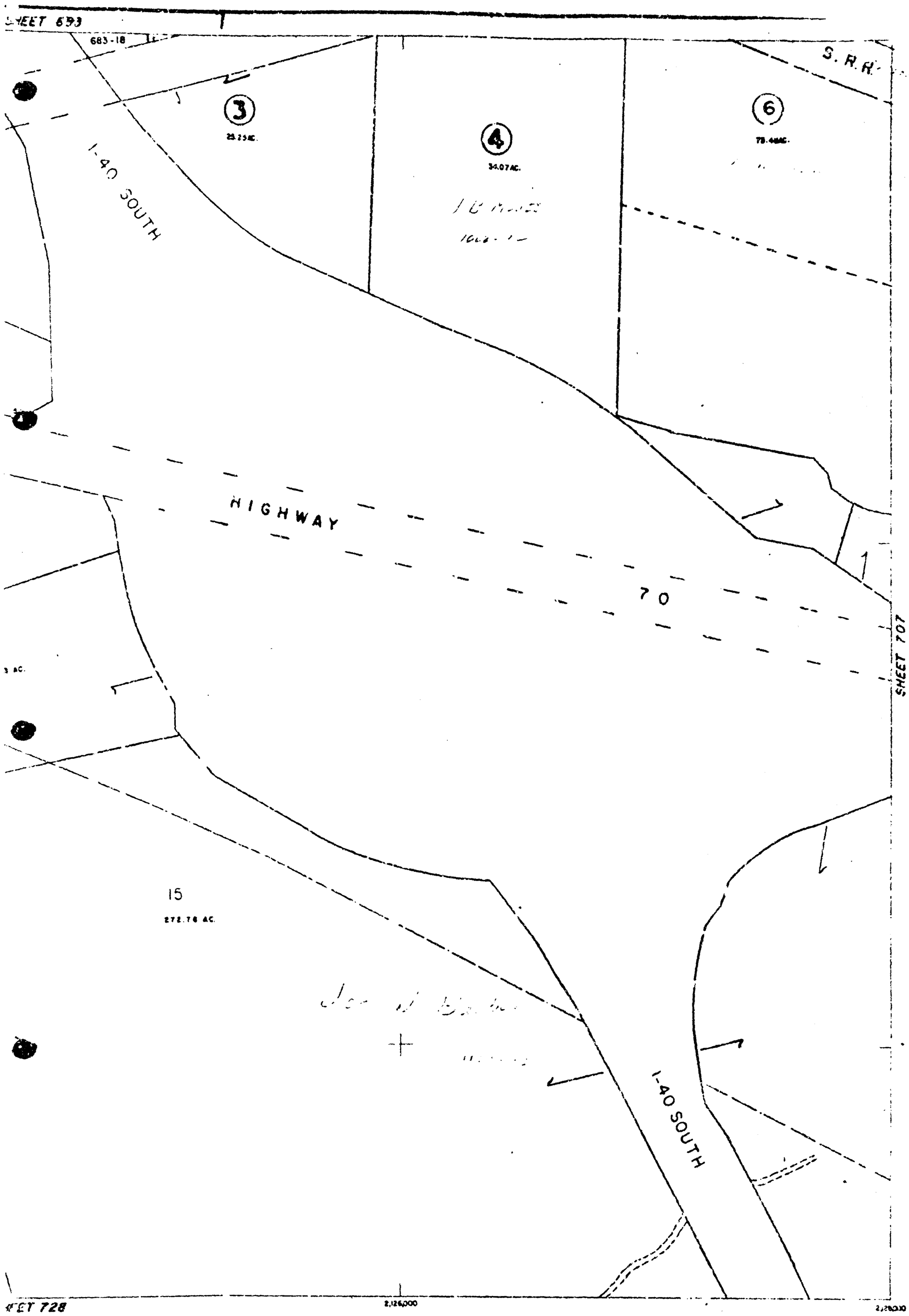
SHEET 693
683-18
S. R. R.
3
25.25AC.
4
34.07AC.
6
79.46AC.
I-40 SOUTH
HIGHWAY
70
SHEET 707
15
272.76 AC.
I-40 SOUTH
SHEET 728
2,126,000
2,128,000
ALE IN FEET
400
600
800
LINA STATE PLANE COORDINATE SYSTEM
CO. INC., GREENSBORO, N.C.
EYS, INC., LOUISVILLE, KY.
AY 1956
WAKE COUNTY, N. C.
706

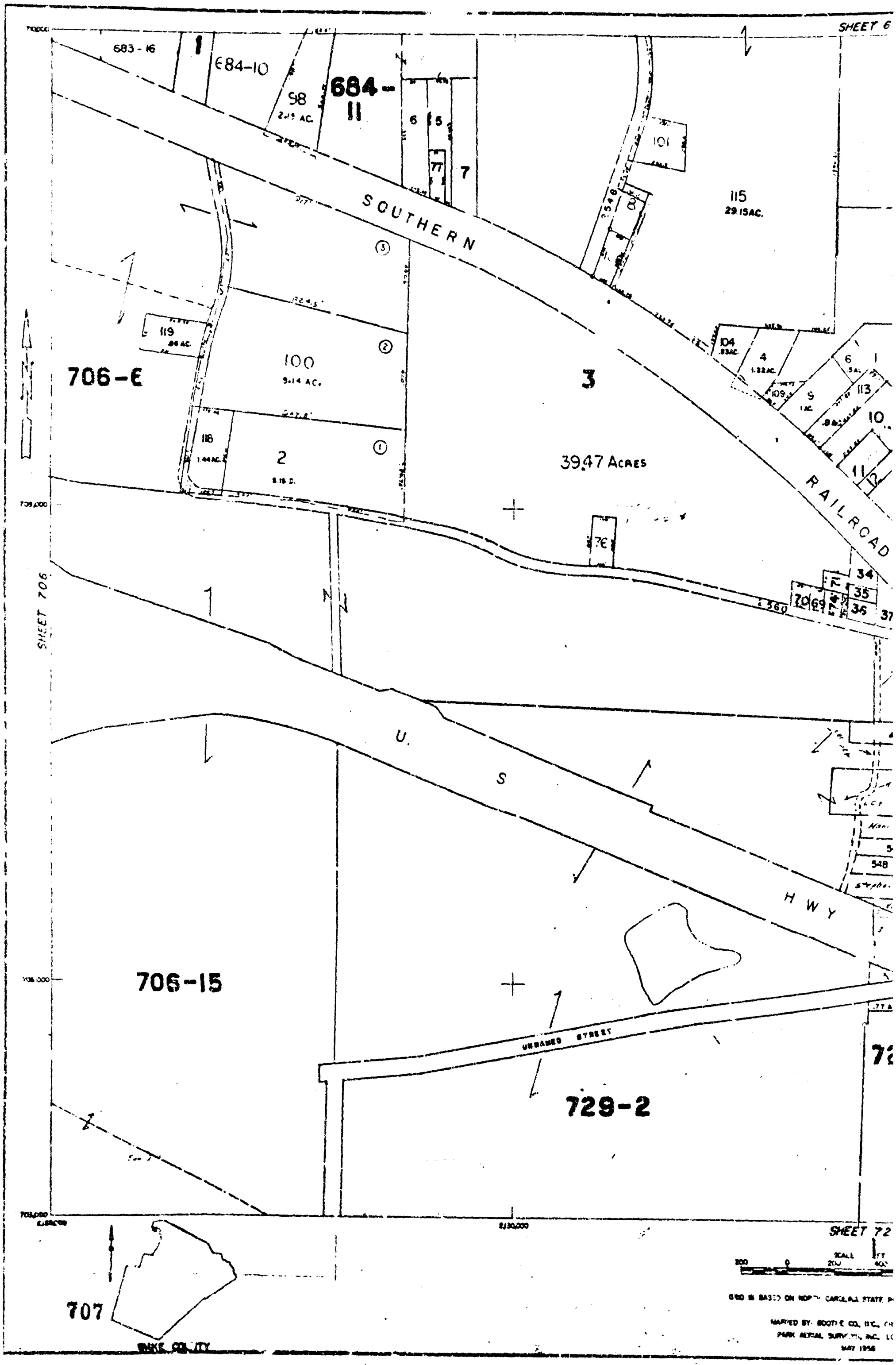
SHEET 6
683-16
1
684-10
98
2.49 AC.
684-11
6
5
7
101
115
29.15AC.
SOUTHERN
119
.86 AC.
706-E
100
5.14 AC.
3
104
.83AC.
4
1.22AC.
109
9
1 AC.
6
113
10
118
1.44AC.
2
39.47 ACRES
RAILROAD
7E
34
35
36
37
SHEET 706
1
U.
S
HWY
548
706-15
UNNAMED STREET
729-2
SHEET 72
707
WAKE COUNTY
SCALE
GRID IS BASED ON NORTH CAROLINA STATE PL
MAPPED BY: BOOTH CO. INC.
PARK AERIAL SURVEYS, INC.
MAY 1956

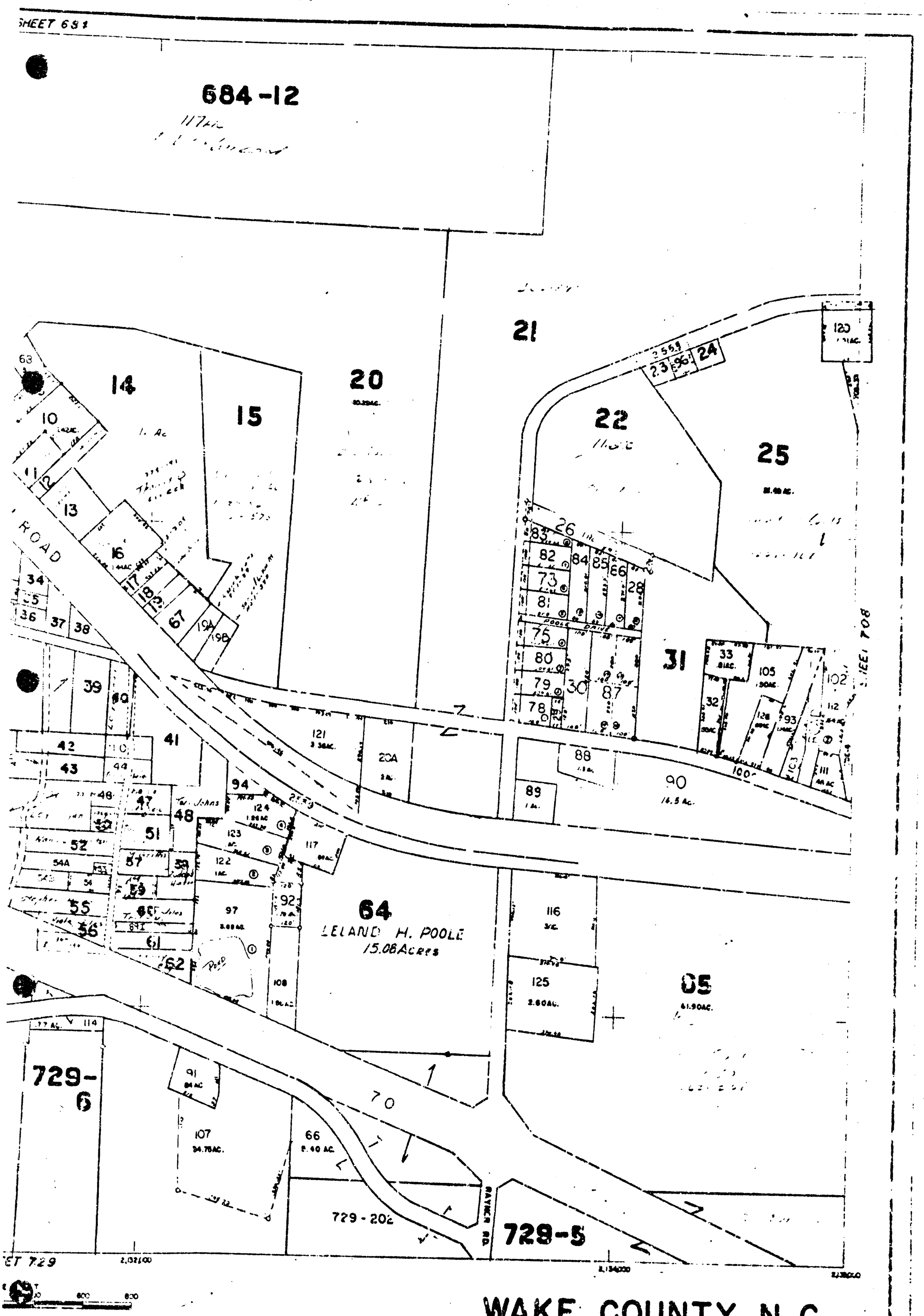
SHEET 681
684-12
14
15
20
21
22
25
26
31
64
LELAND H. POOLE
15.08 Acres
65
61.90AC.
729-6
729-5
729-202
70
WAKE COUNTY, N. C.
707

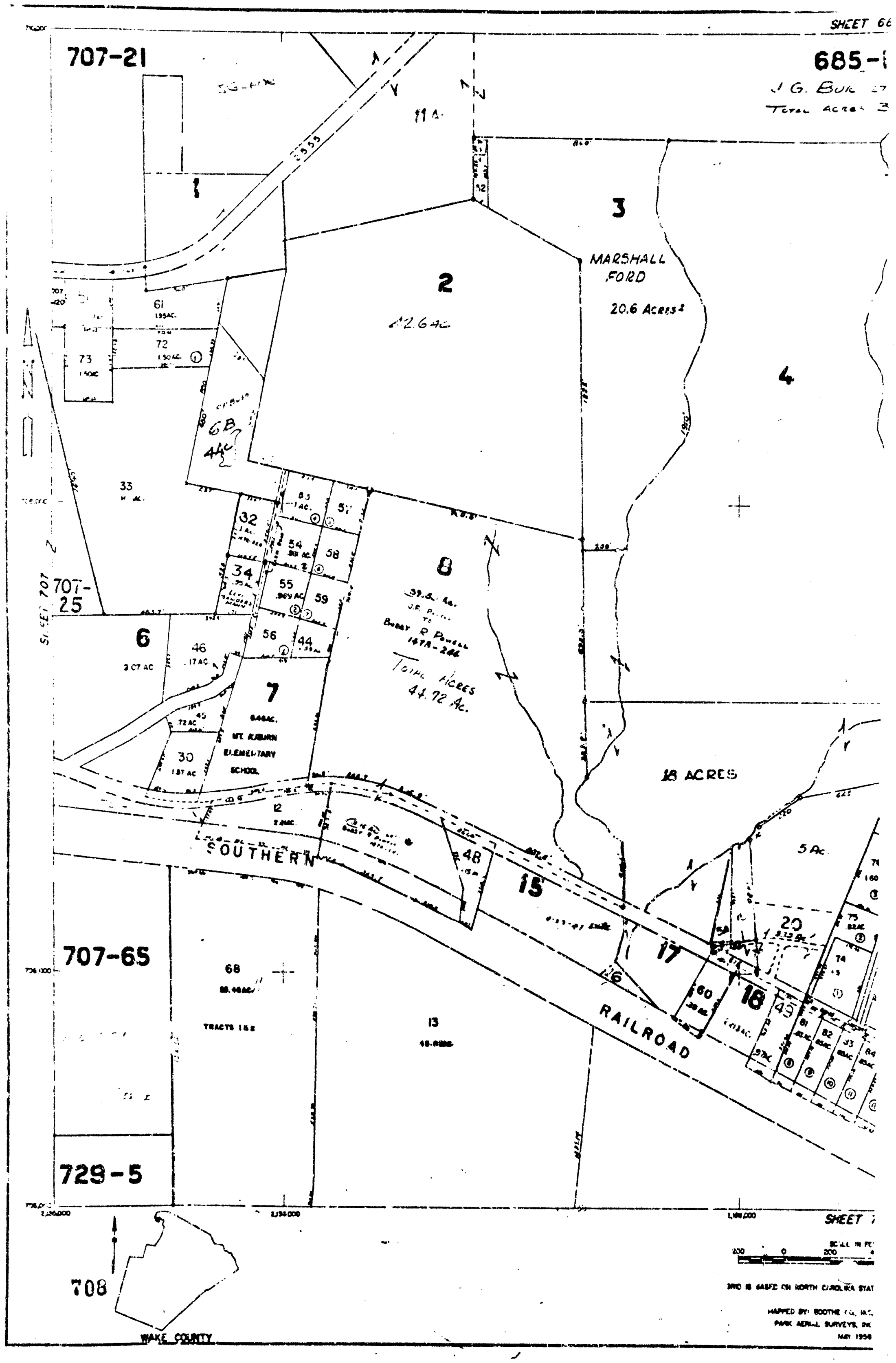
SHEET 66
707-21
685-1
J. G. BUK
TOTAL ACRES
1
2
3
4
MARSHALL FORD
20.6 ACRES
42.64 AC
6B
44 AC
33
61
72
73
32
34
55
56
58
59
44
46
6
7
30
8
TOTAL ACRES 44.72 AC.
18 ACRES
5 AC.
12
48
15
17
16
18
20
707-25
SHEET 707
SOUTHERN
RAILROAD
707-65
68
13
729-5
708
WAKE COUNTY
SHEET 7

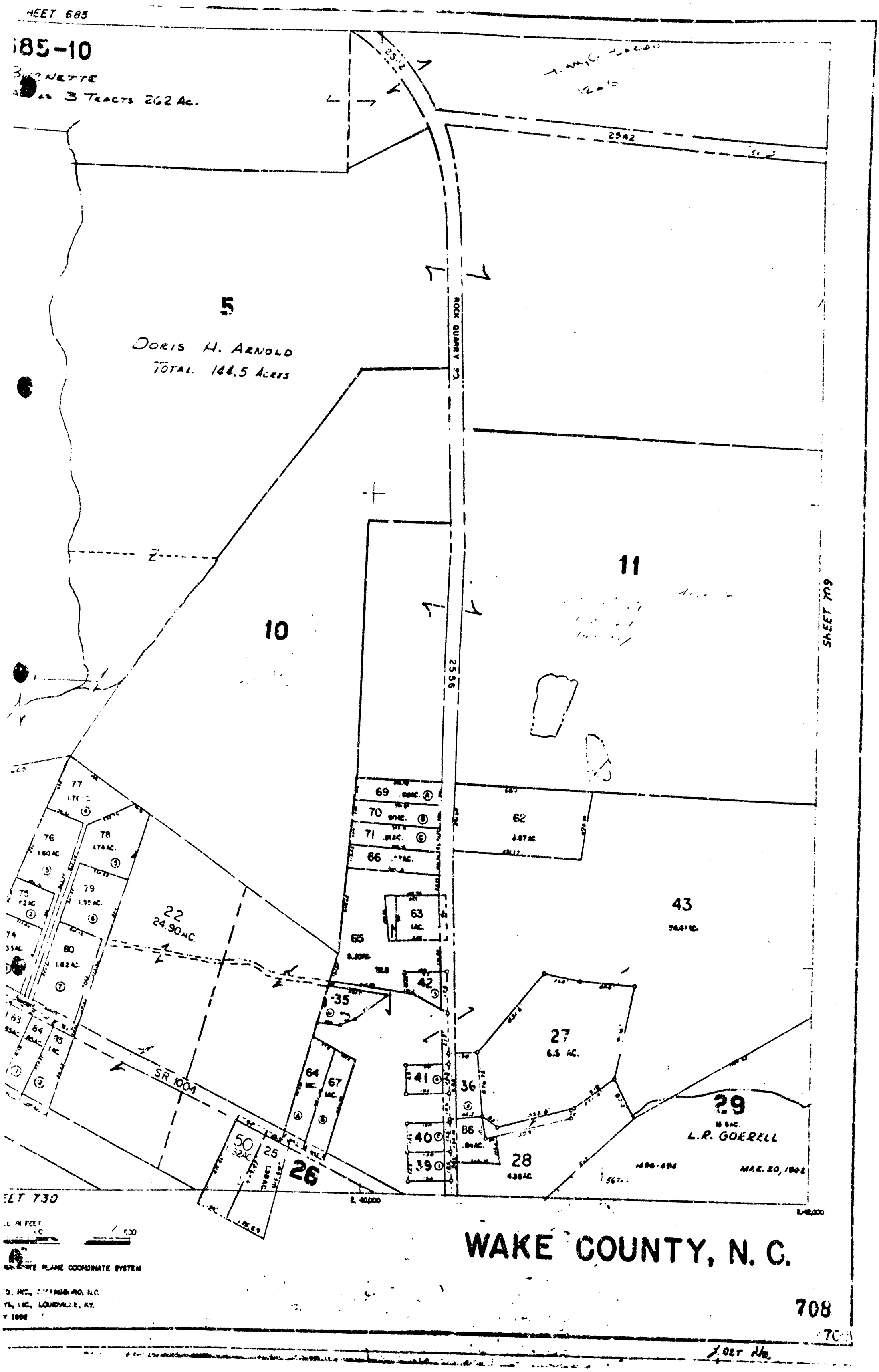
SHEET 685
685-10
3 TRACTS 262 AC.
2542
5
DORIS H. ARNOLD
TOTAL 144.5 ACRES
ROCK QUARRY RD.
2556
10
11
SHEET 709
77
76
78
75
79
74
80
22
24.90 AC.
69
70
71
66
62
63
65
42
35
43
27
41
36
40
86
39
28
29
L.R. GOERELL
MAR. 20, 1962
SR 1004
64
67
50
25
26
SHEET 730
WAKE COUNTY, N. C.
708

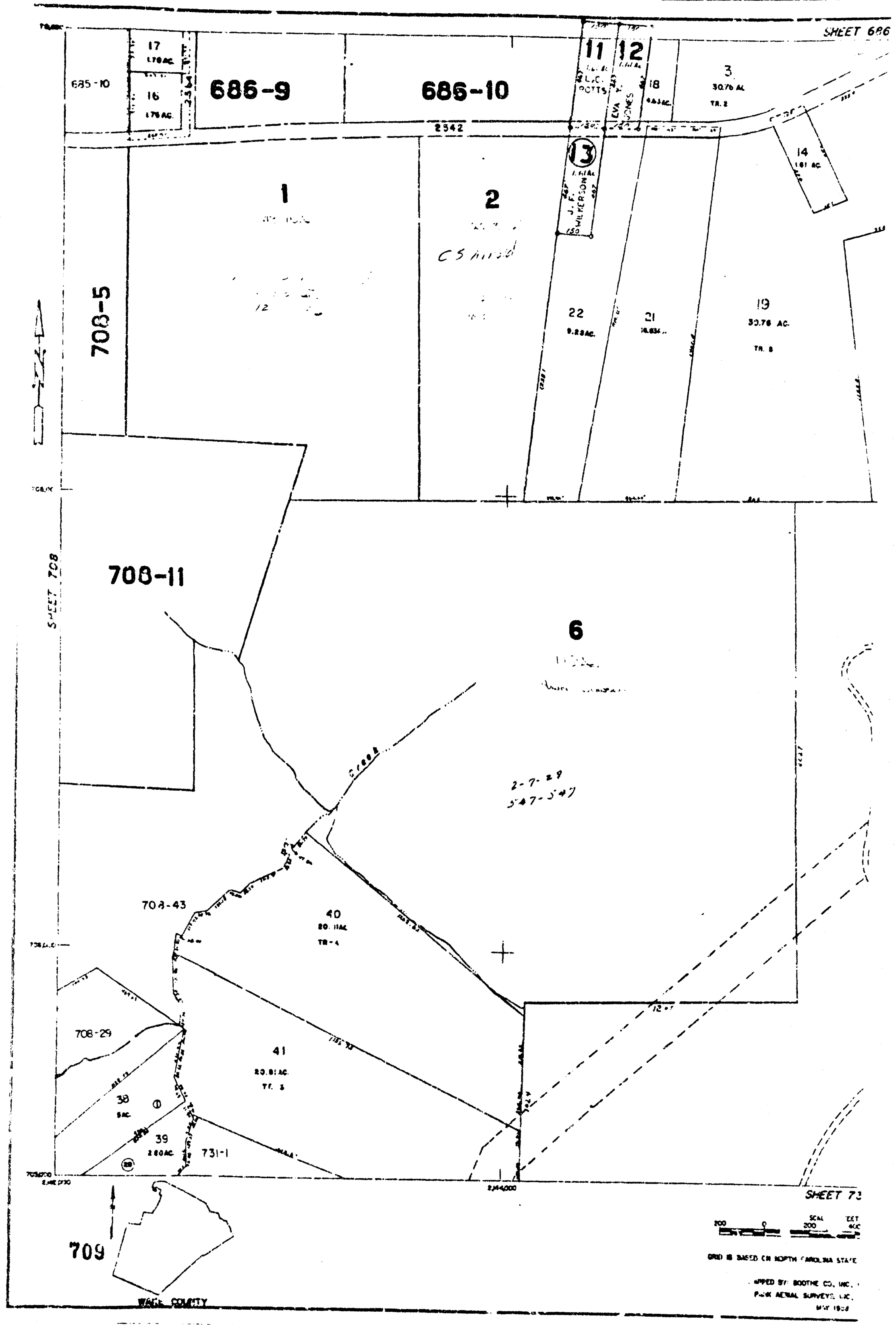
SHEET 686
685-10
17
1.76 AC.
16
1.76 AC.
686-9
686-10
11
L.C. POTTS
12
EVA JONES
18
4.63 AC.
3
30.76 AC.
TR. 2
2542
13
J. F. WILKERSON
14
1.61 AC.
1
2
CS Hood
708-5
22
9.29 AC.
21
19
30.76 AC.
TR. 8
708-11
SHEET 708
6
2-7-29
547-547
708-43
40
20.11 AC.
TR-4
41
20.81 AC.
TR. 3
708-29
38
5 AC.
39
2.60 AC.
731-1
2,144,000
SHEET 73
709
WAKE COUNTY
200
0
200
400
GRID IS BASED ON NORTH CAROLINA STATE
MAPPED BY: BOOTHE CO., INC.
PARK AERIAL SURVEYS, INC.

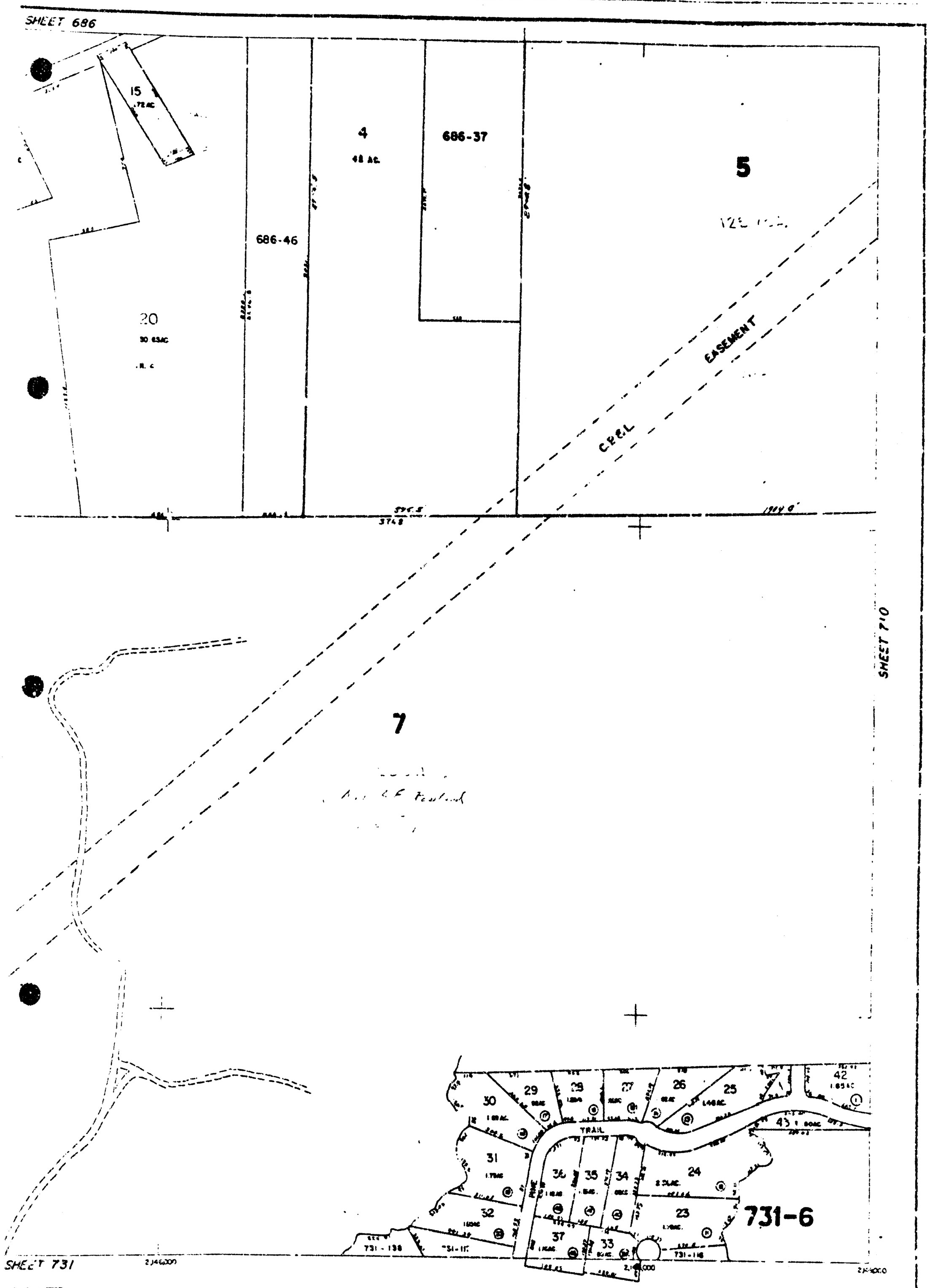
SHEET 686
15
4
686-37
5
686-46
20
EASEMENT
CP&L
SHEET 710
7
731-6
SHEET 731
WAKE COUNTY, N. C.

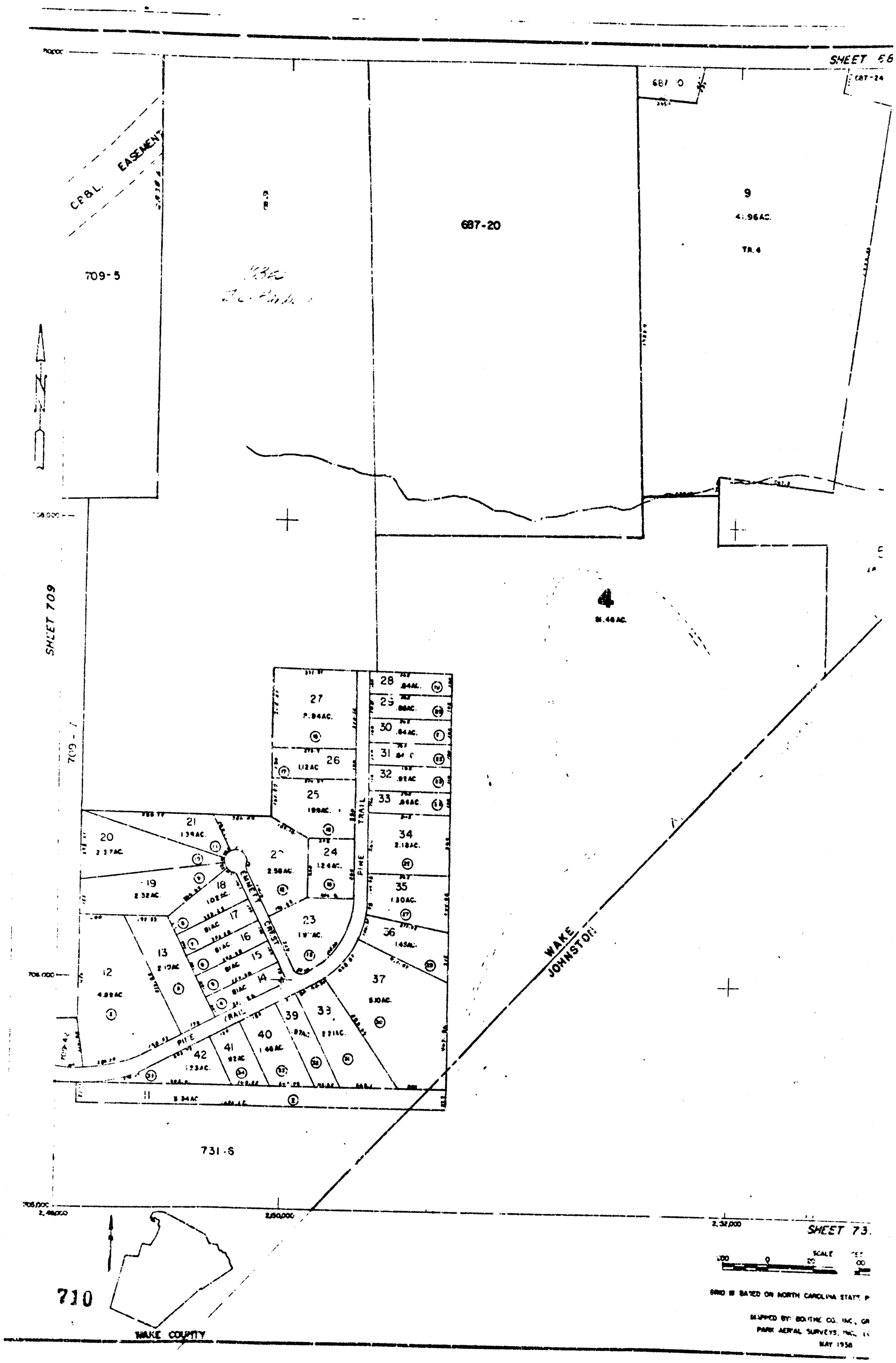
SHEET 68
687-24
687-20
9
41.96AC.
TR. 4
CP&L EASEMENT
709-5
SHEET 709
709-1
4
31.46AC.
27
26
25
24
23
28
29
30
31
32
33
34
35
36
37
38
39
40
41
42
21
20
19
18
17
16
15
14
13
12
11
EMMETT CREST
PINE TRAIL
WAKE
JOHNSTON
731-6
710
WAKE COUNTY
SHEET 73
SCALE
GRID IS BASED ON NORTH CAROLINA STATE P
MAPPED BY: BOYTHE CO. INC., GR
PARK AERIAL SURVEYS, INC.
MAY 1958

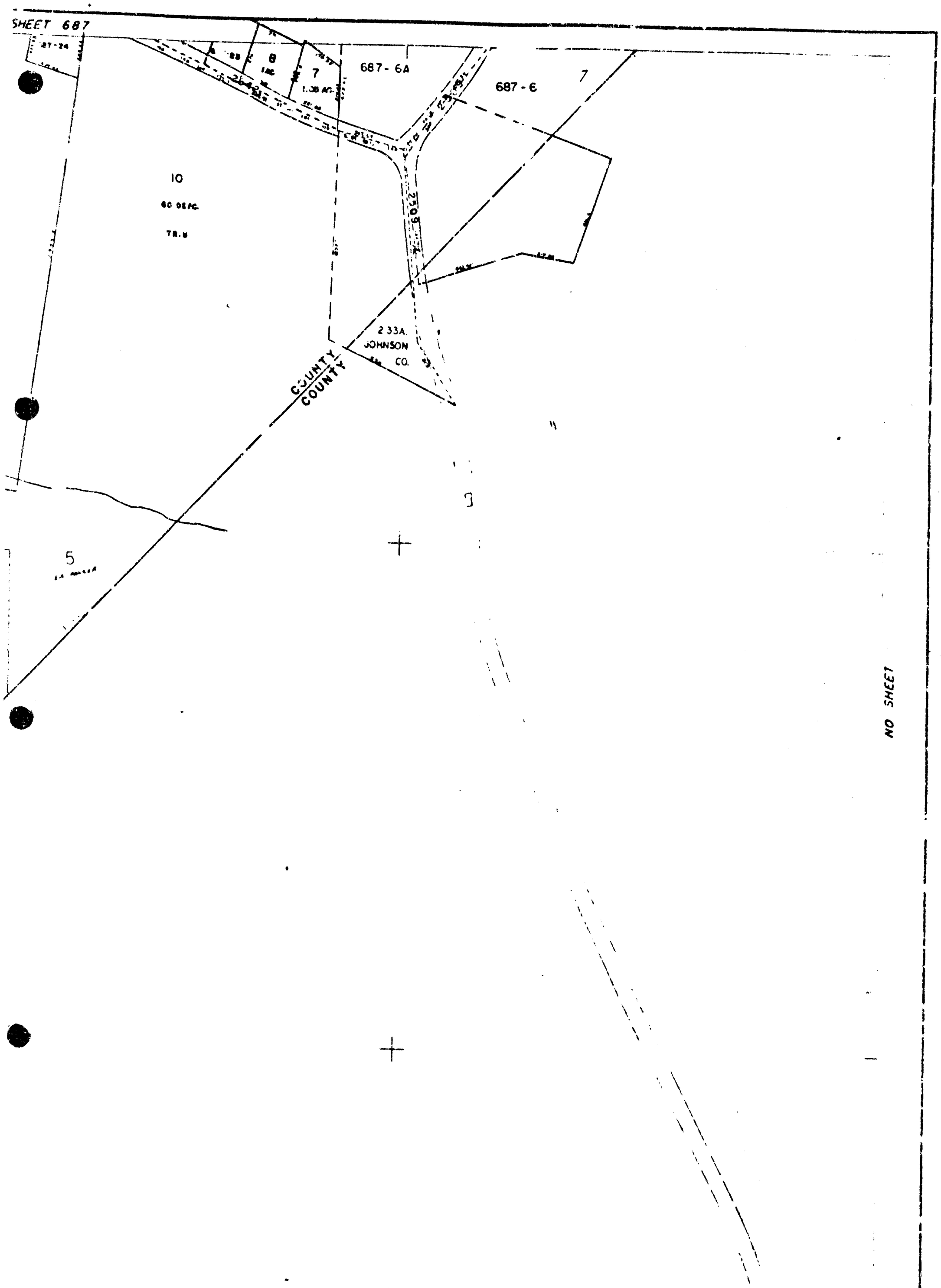

SHEET 732

2,234,000

2,56[illegible]

SCALE IN FEET
400 800 800

NAD 1927 STATE PLANE COORDINATE SYSTEM

[illegible] CO., INC. GREENSBORO, N.C.
[illegible]S, INC., LOUISVILLE, KY
MAY 1958

WAKE COUNTY, N. C.

710

710

INDEX No:

NO SHEET

NO SHEET

1,004,000

SHEET 73

SCALE IN FEET

200 0 200 400

GRID IS BASED ON NORTH CAROLINA STATE

MAPPED BY: BOOTHE CO., INC.
PARK AERIAL SURVEYS INC
MAY 19, 1

711

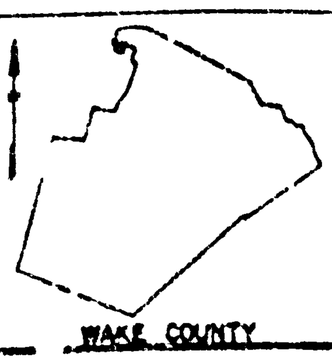

WAKE COUNTY

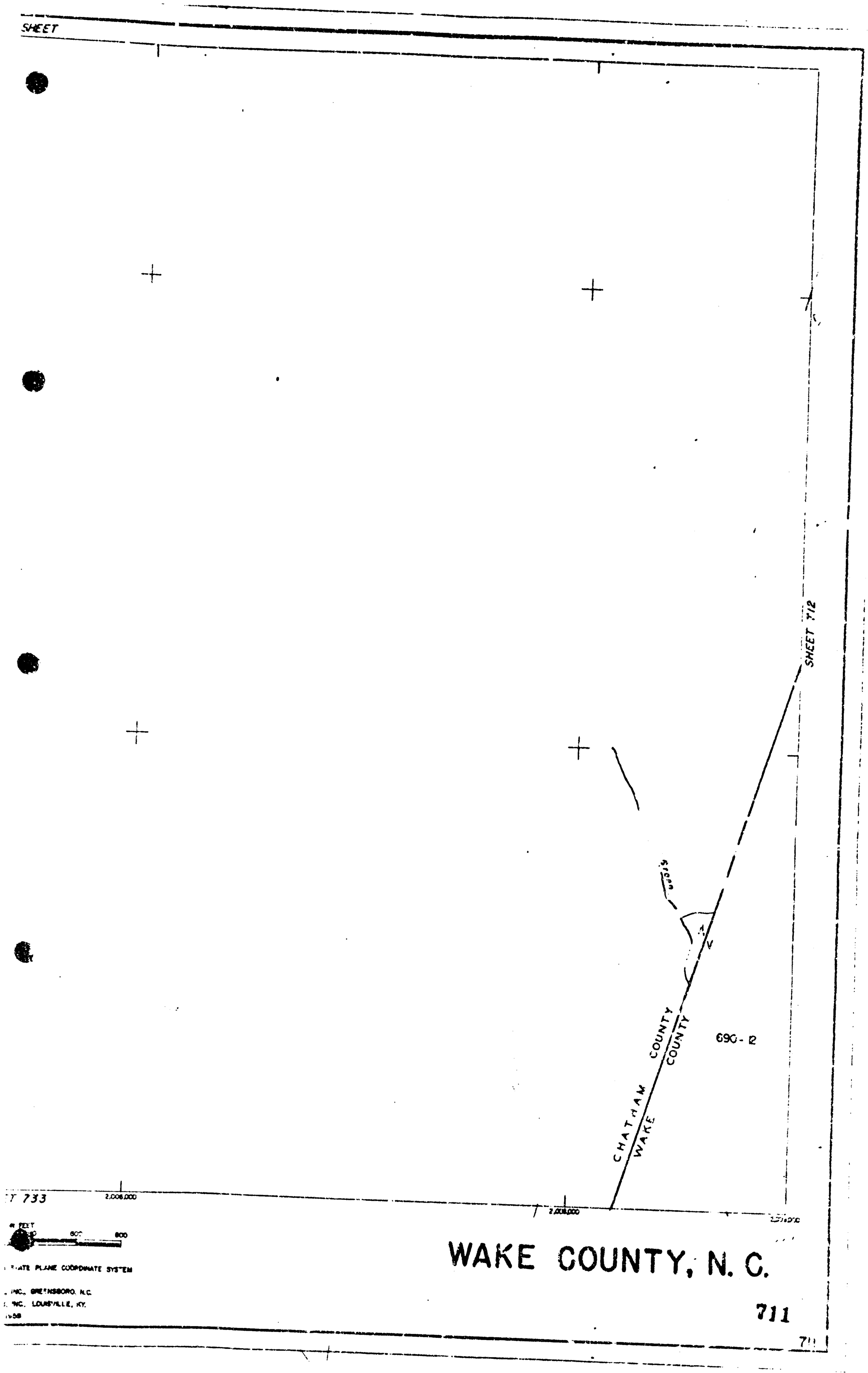
SHEET
SHEET 712
CHATHAM COUNTY
WAKE COUNTY
690 - R
T 733
2,006,000
2,008,000
FEET
600
800
PLANE COORDINATE SYSTEM
INC., GREENSBORO, N.C.
INC., LOUISVILLE, KY.
WAKE COUNTY, N. C.
711

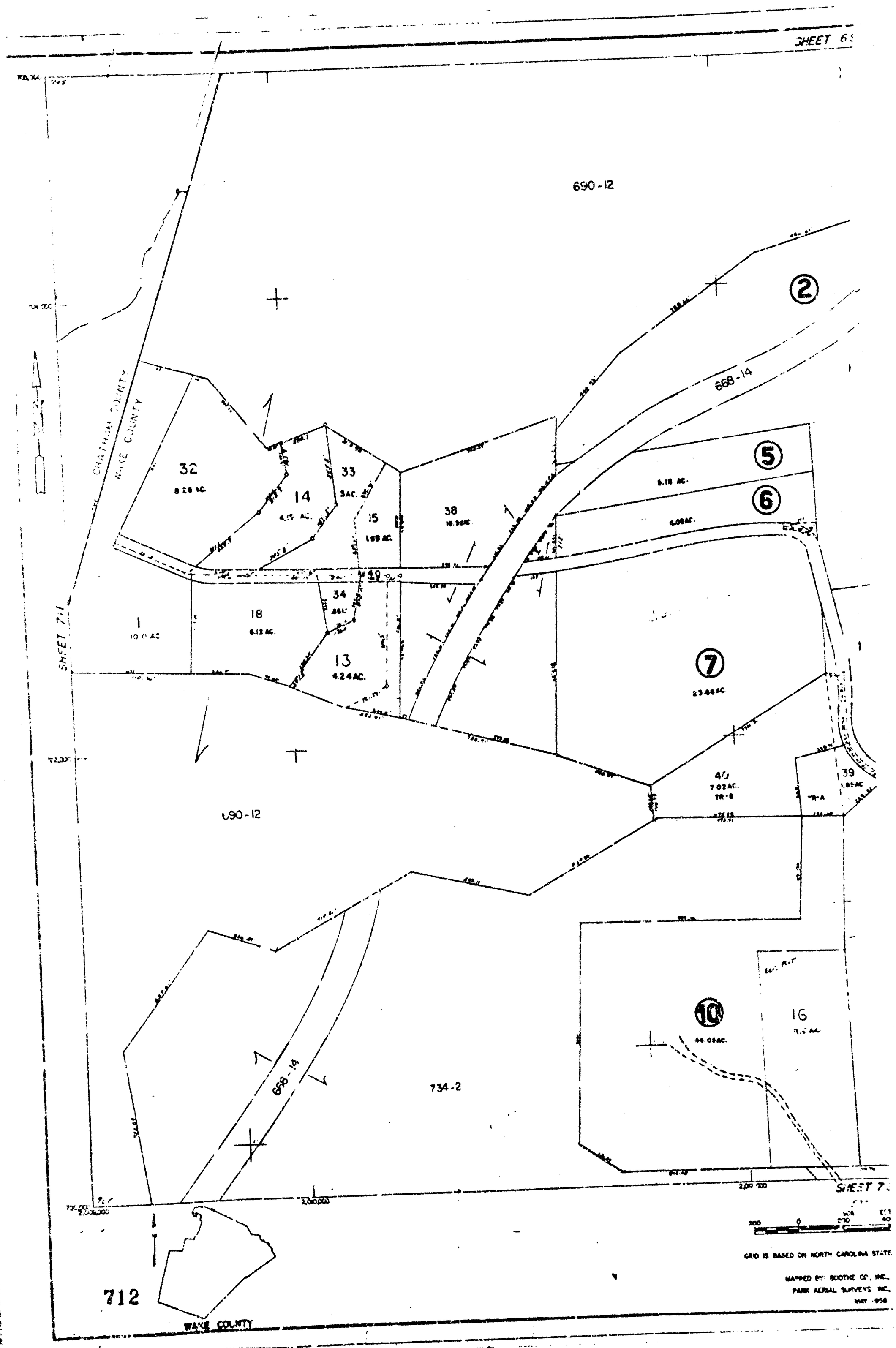
SHEET 6
690-12
668-14
CHATHAM COUNTY
WAKE COUNTY
32
8.26 AC.
14
4.15 AC.
33
3 AC.
15
1.69 AC.
38
10.92 AC.
40
34
18
6.12 AC.
1
10.0 AC
13
4.24 AC.
SHEET 711
2
5
6
7
23.66 AC.
41
7.02 AC.
TR-B
TR-A
39
1.85 AC.
690-12
10
44.05 AC.
16
734-2
668-14
712
WAKE COUNTY
SHEET 7
GRID IS BASED ON NORTH CAROLINA STATE
MAPPED BY: BOOTHE CO., INC.
PARK AERIAL SURVEYS INC.
MAY 1958

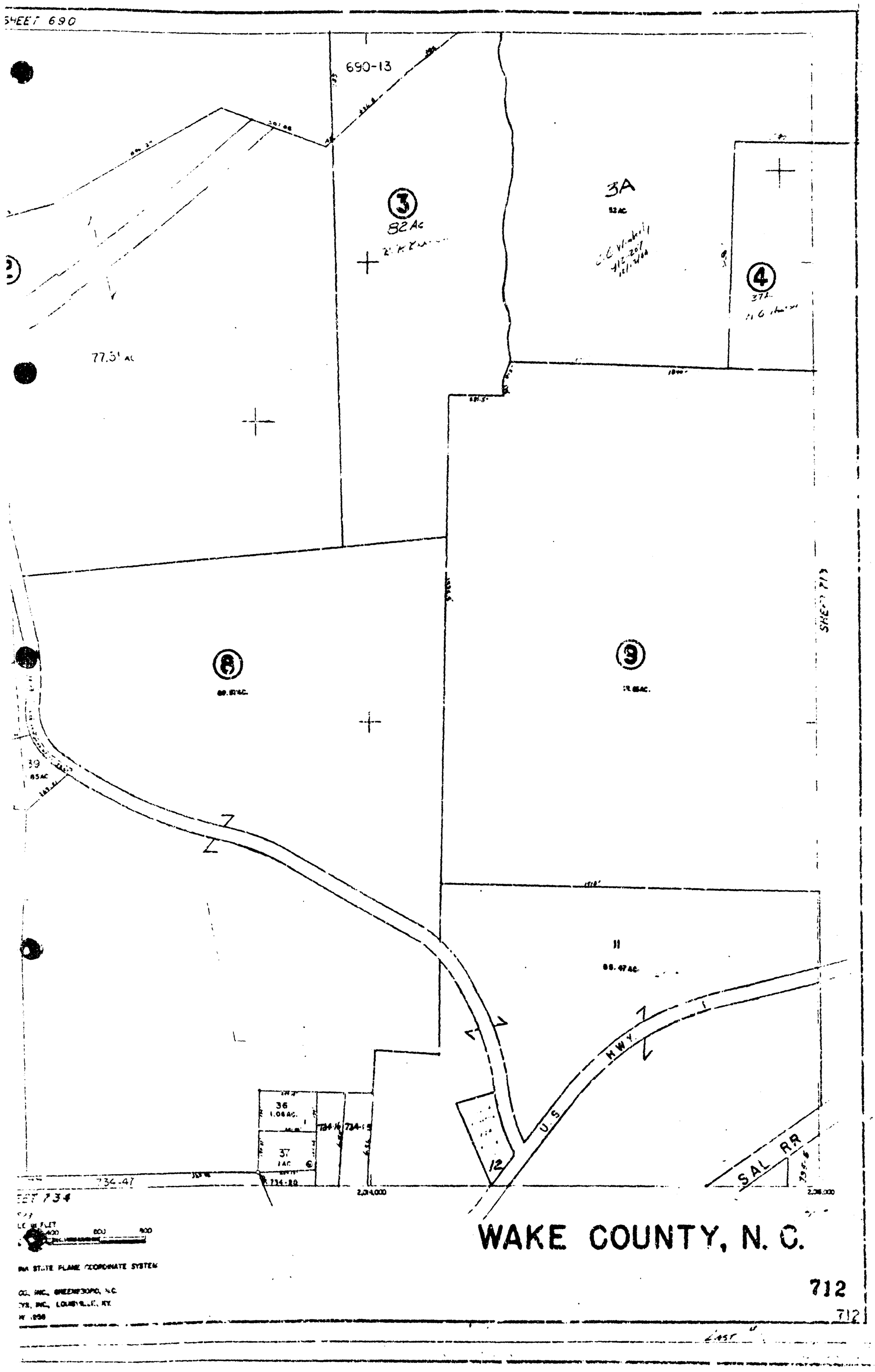
SHEET 690
690-13
3
82 Ac
3A
4
77.51 AC
8
9
39
85AC
SHEET 713
11
55.47AC
36
1.06AC.
37
1AC
12
U.S. HWY. 1
SAL RR
734-47
734-20
2,314,000
2,316,000
SHEET 734
WAKE COUNTY, N. C.
712
712

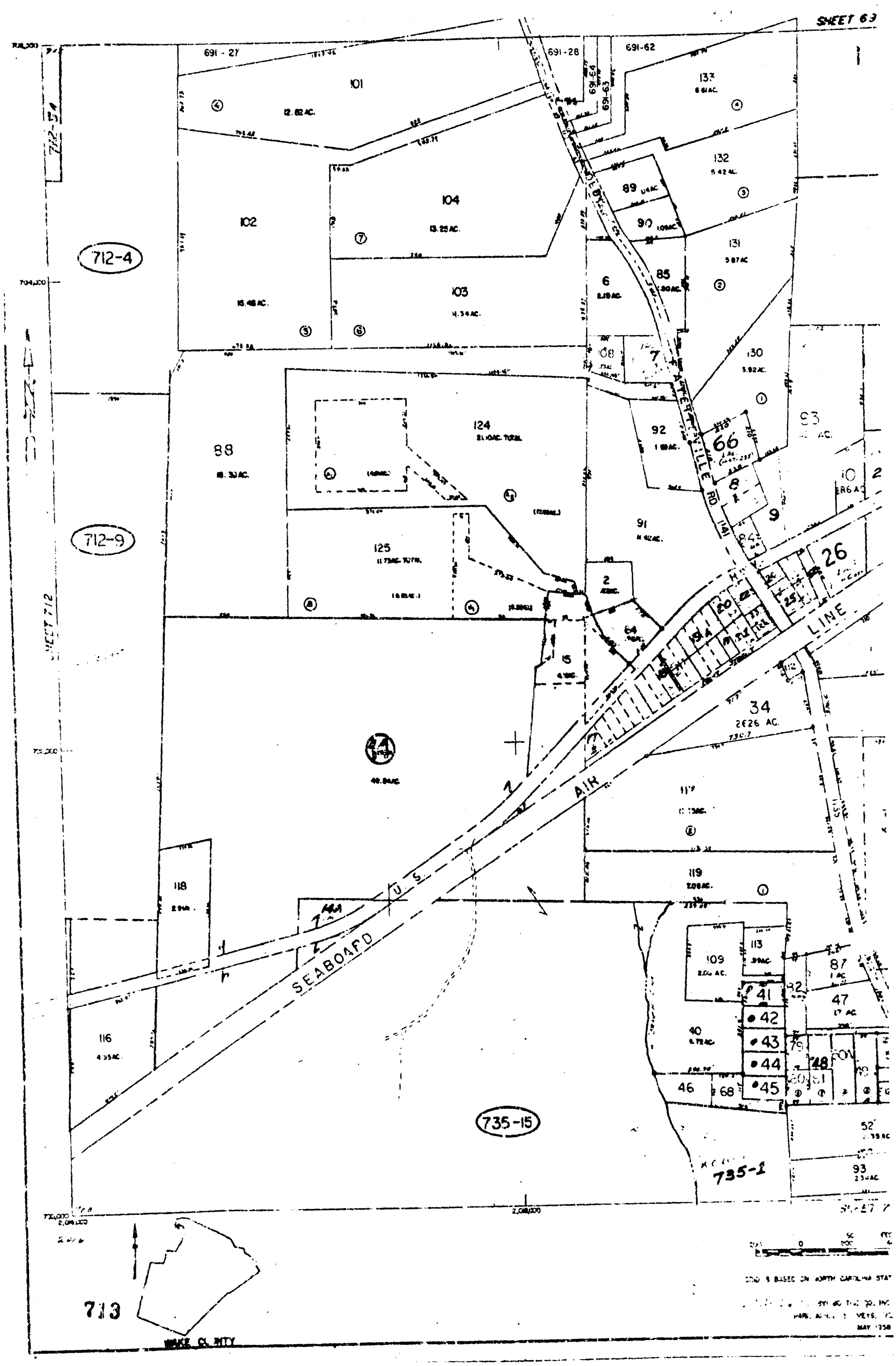
SHEET 63
691 - 27
691-28
691-62
691-64
691-63
101
12.62 AC.
133
132
5.42 AC.
89
90
131
5.87 AC.
102
104
13.25 AC.
712-4
103
6
85
108
7
130
5.92 AC.
92
66
93
88
124
8
9
10
91
125
712-9
2
26
15
64
20
25
34
2626 AC.
LINE
AIR
SEABOARD
U. S.
118
116
4.55 AC.
119
109
113
87
41
42
43
44
45
47
40
46
68
79
48
52
93
735-15
735-1
SHEET 712
713
WAKE COUNTY

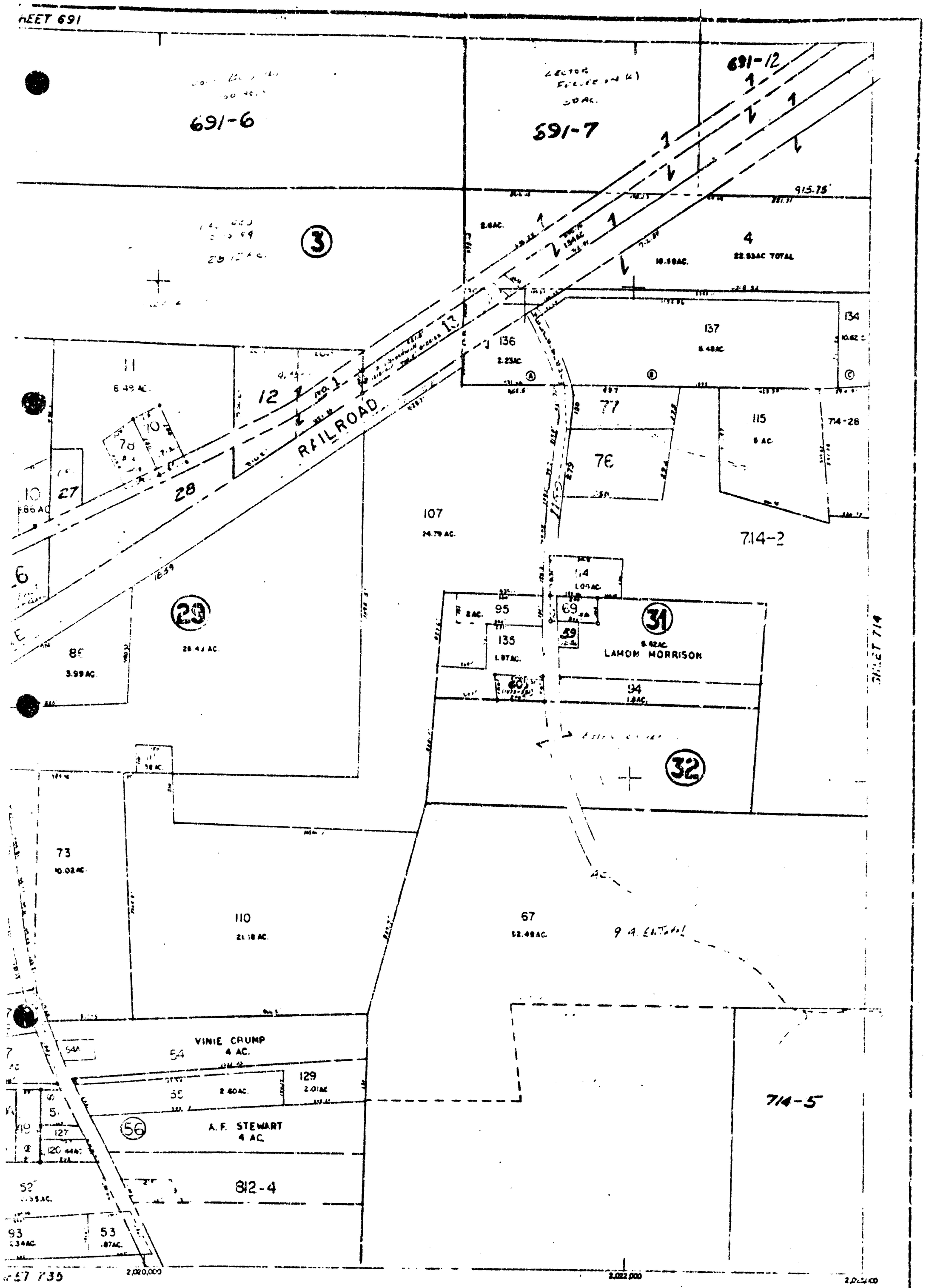

WAKE COUNTY, N. C.

713

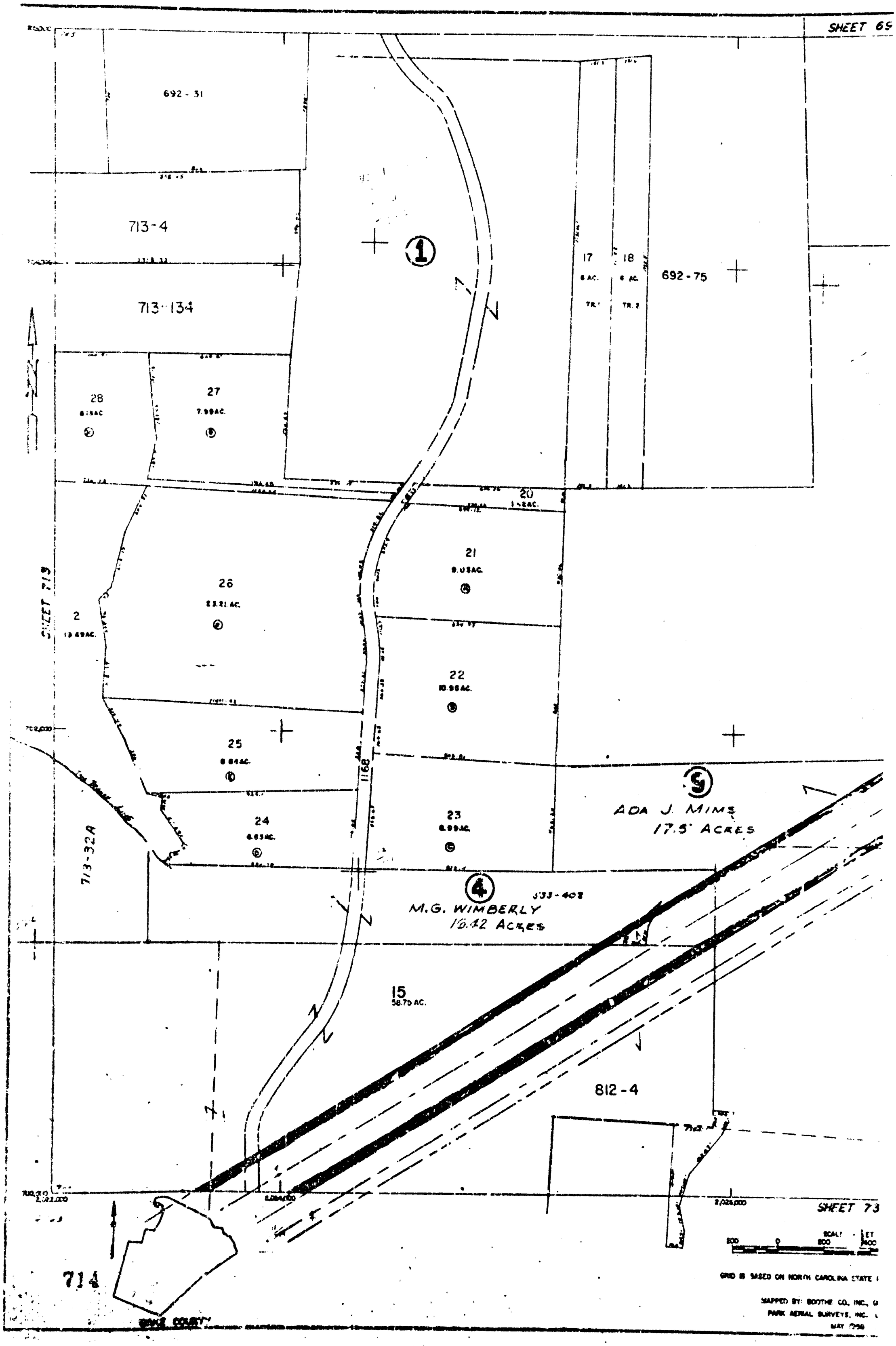
SHEET 69
692 - 31
713-4
713-134
1
17
18
692-75
28
27
20
21
26
2
22
25
24
23
ADA J. MIMS
17.5 ACRES
4
M.G. WIMBERLY
15.42 ACRES
15
58.75 AC.
713-32A
812-4
SHEET 713
SHEET 73
714
SCALE
GRID IS BASED ON NORTH CAROLINA STATE
MAPPED BY: BOOTHE CO., INC.,
PARK AERIAL SURVEYS, INC.
MAY

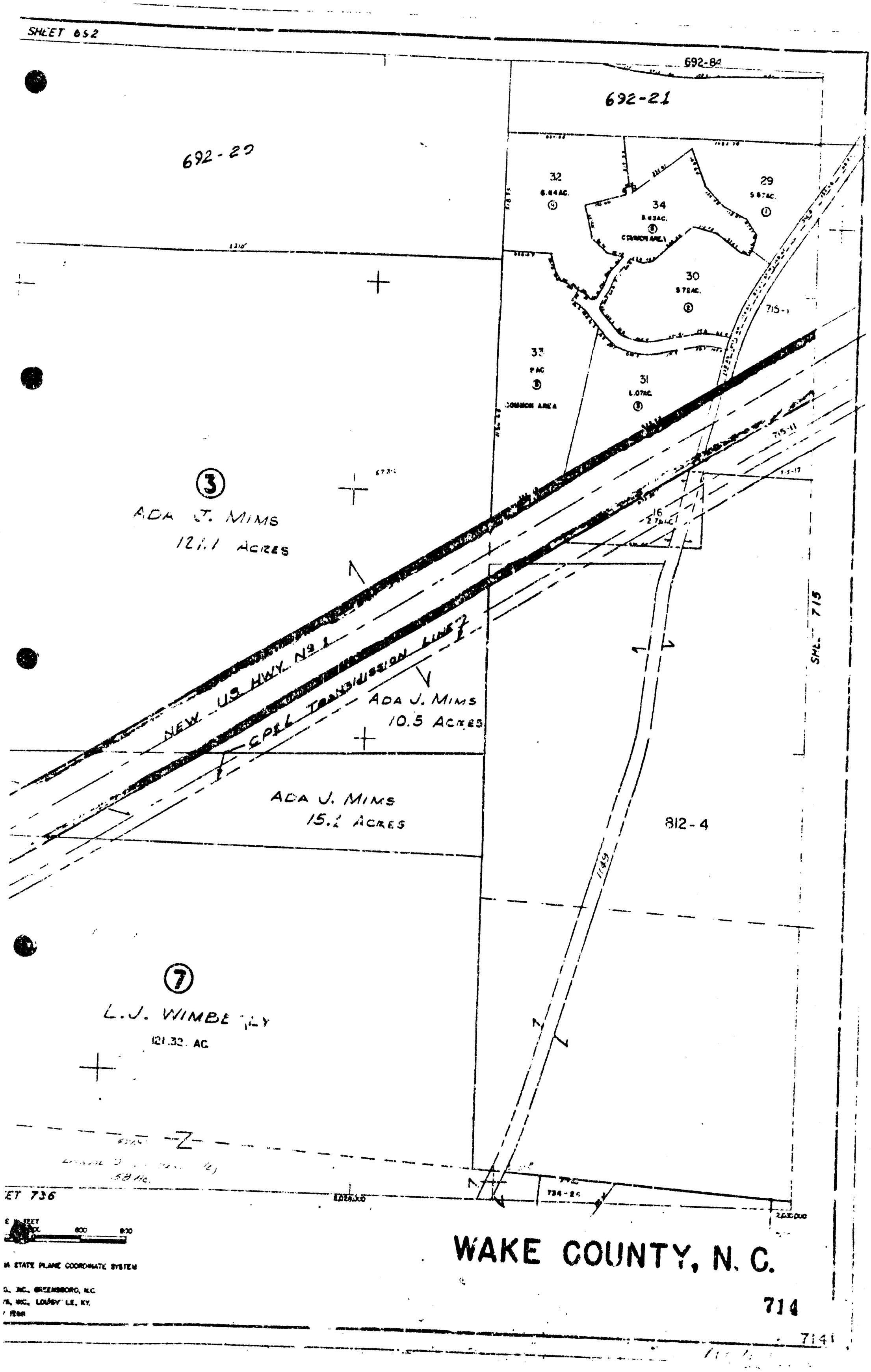
SHEET 652
692-84
692-21
692-20
32
6.84AC.
34
8.63AC.
COMMON AREA
29
5.87AC.
30
5.72AC.
715-1
33
7AC
COMMON AREA
31
6.07AC.
715-11
16
2.76AC.
3
ADA J. MIMS
121.1 ACRES
NEW US HWY. No 1
CP&L TRANSMISSION LINE
ADA J. MIMS
10.5 ACRES
ADA J. MIMS
15.2 ACRES
SHEET 715
812-4
7
L.J. WIMBERLY
121.32 AC
SHEET 736
600
800
STATE PLANE COORDINATE SYSTEM
WAKE COUNTY, N. C.
714

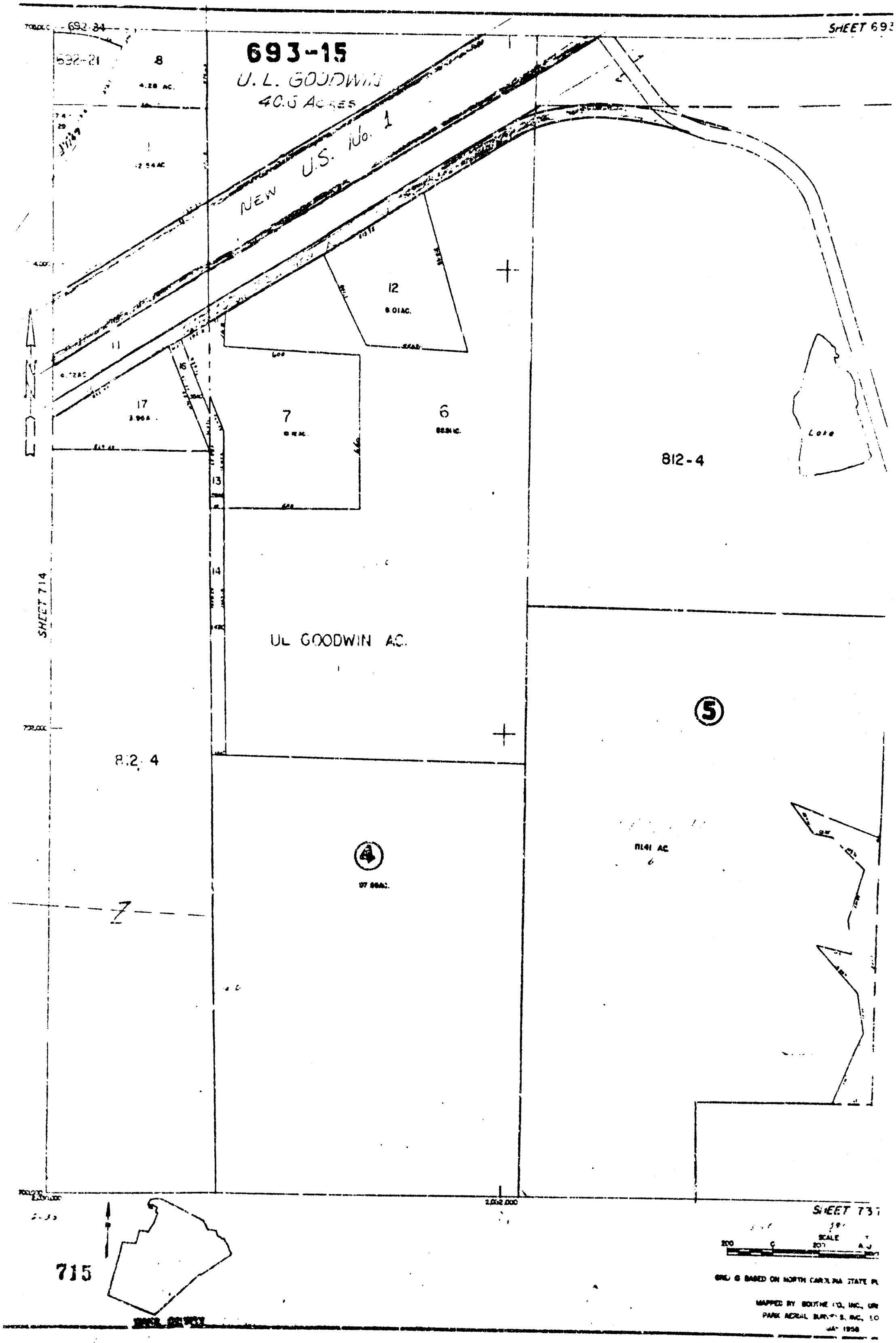
SHEET 693
693-15
U. L. GOODWIN
40.0 ACRES
NEW U.S. No. 1
8
4.28 AC.
11
12
8.01AC.
16
17
3.96A.
7
6
13
14
812-4
Lake
SHEET 714
UL GOODWIN A.C.
812-4
5
4
SHEET 737
715
SCALE
200
0
200
400

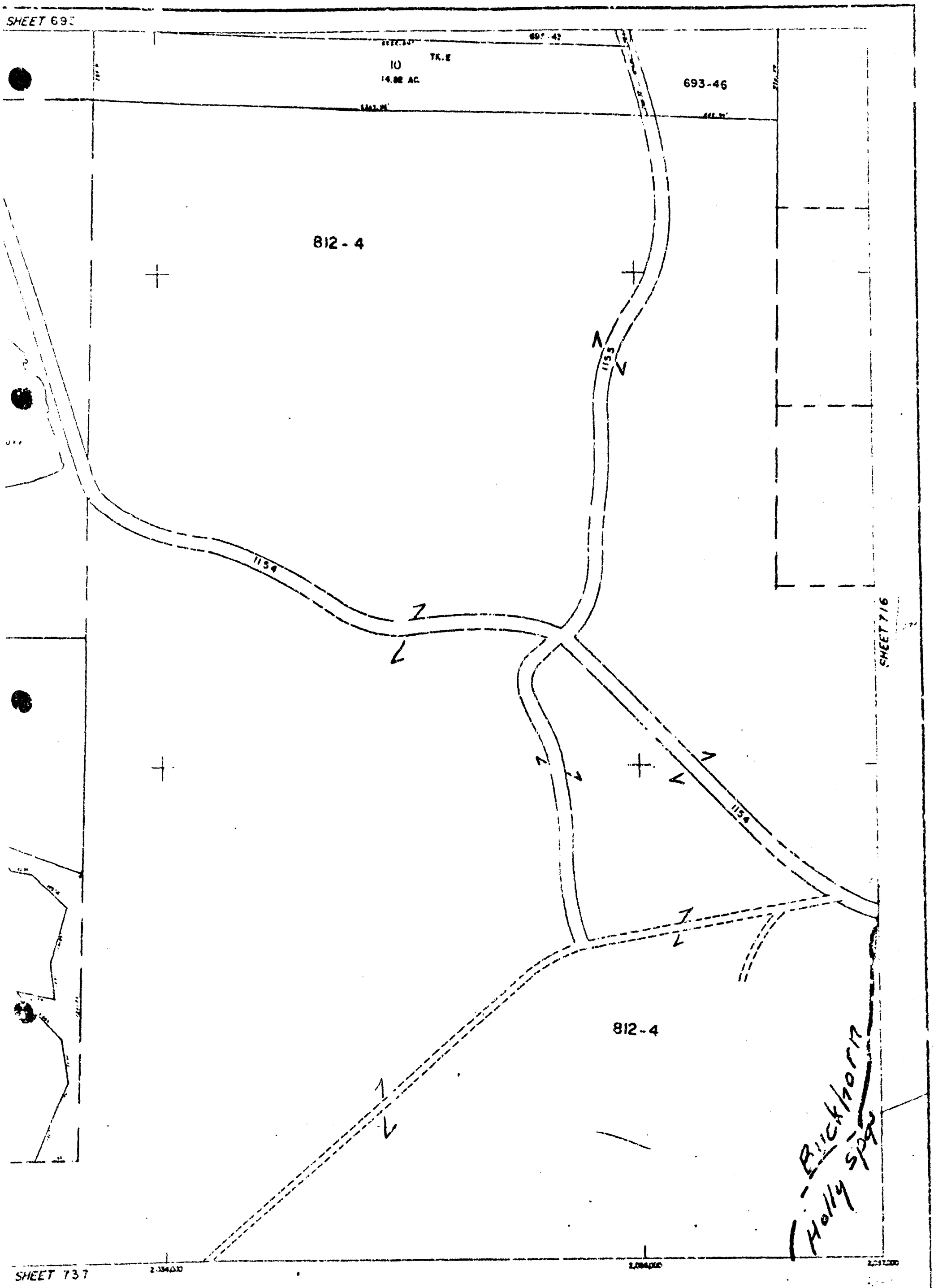

WAKE COUNTY, N. C.

715

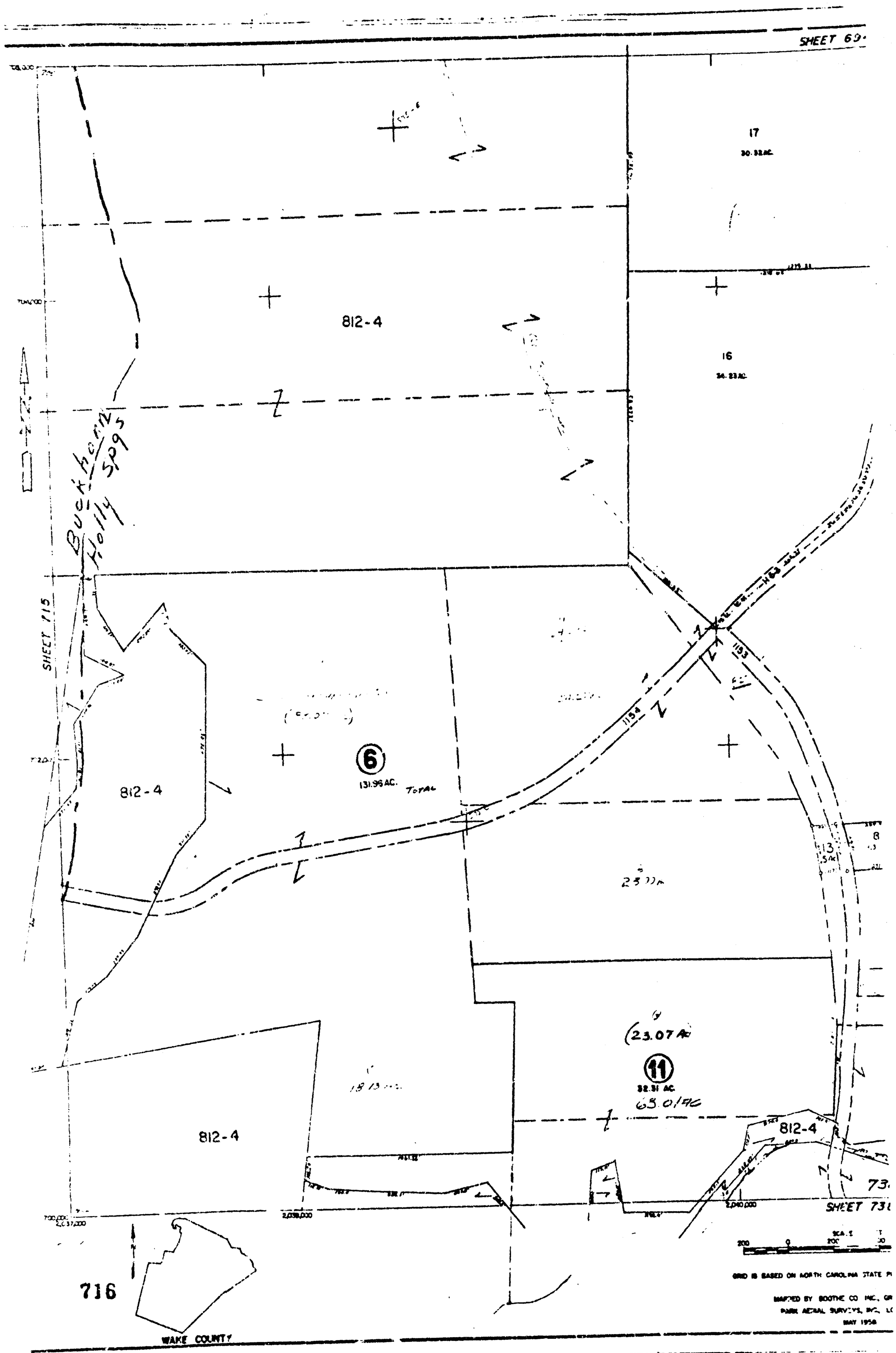
SHEET 69
17
30.32 AC.
16
24.23 AC.
812-4
Buckhorn
Holly Sp9s
SHEET 715
812-4
6
131.96 AC.
TOTAL
1193
1194
13
5 AC
(23.07 AC
11
32.31 AC.
63.01 AC
812-4
812-4
SHEET 731
716
WAKE COUNTY
GRID IS BASED ON NORTH CAROLINA STATE PL
MAPPED BY BOOTHE CO INC., GR
PARK AERIAL SURVEYS, INC., LC
MAY 1958

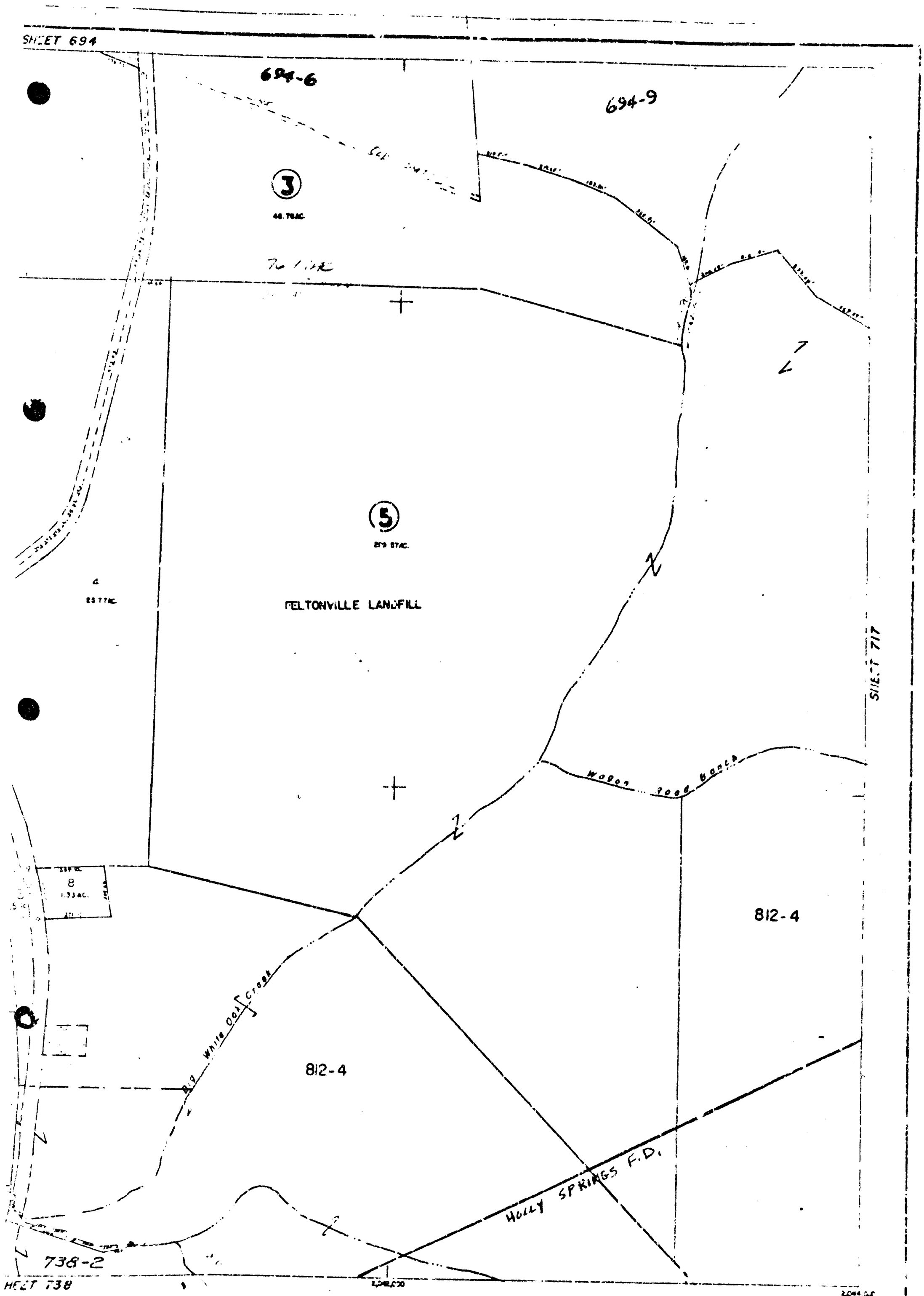
SHEET 694
694-6
694-9
3
46.7 AC.
5
4
FELTONVILLE LANDFILL
SHEET 717
Wagon Road Branch
8
1.93 AC.
812-4
812-4
Big White Oak Creek
HOLLY SPRINGS F.D.
738-2
SHEET 738
WAKE COUNTY, N. C.
716
Last No. #11

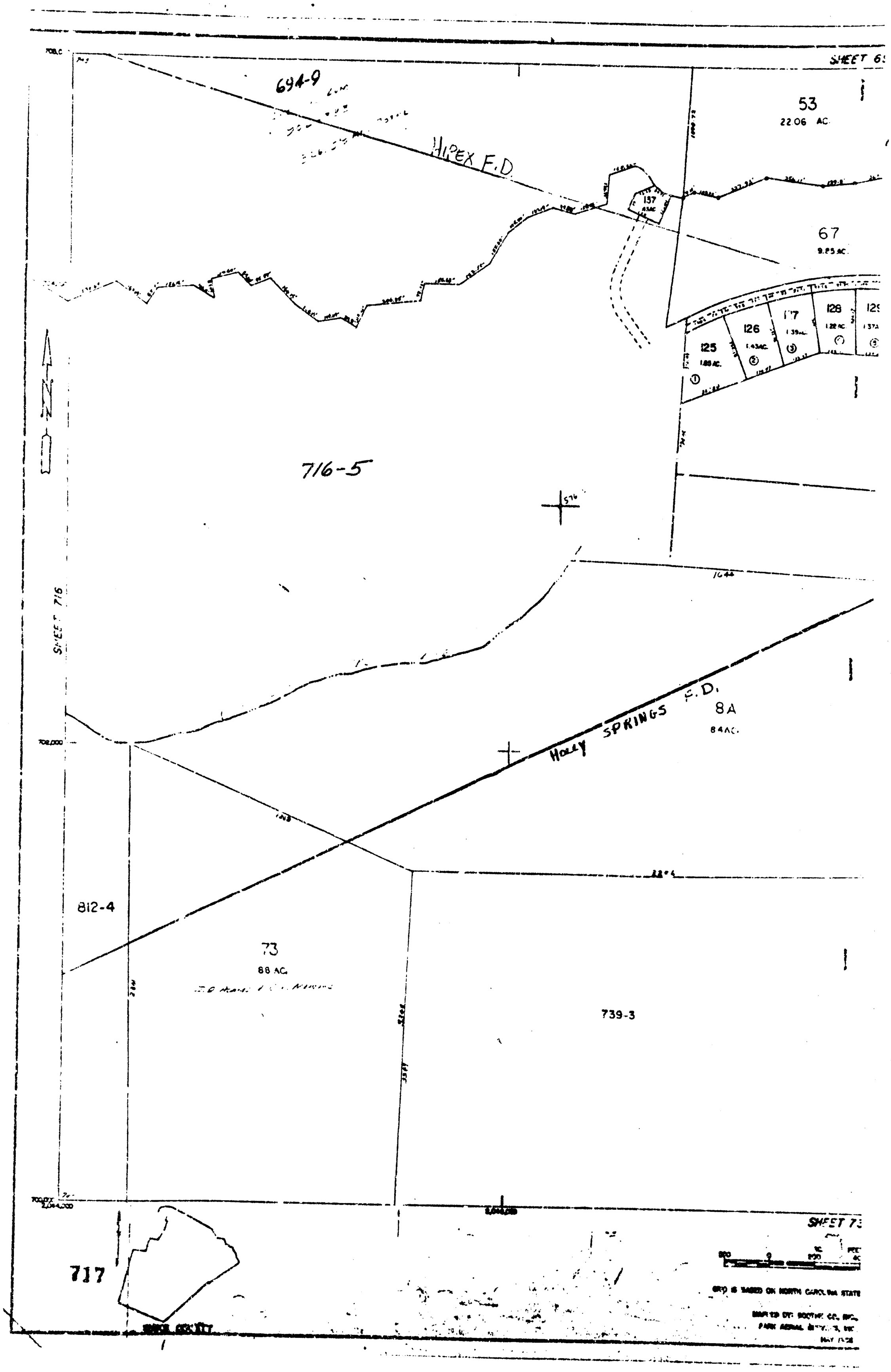
SHEET 6
694-9
HIPEX F.D.
53
22.06 AC.
137
67
9.25 AC.
125
126
127
128
716-5
576
1644
SHEET 716
HOLLY SPRINGS F.D.
8A
8.4 AC.
812-4
73
88 AC.
739-3
717
SHEET 73

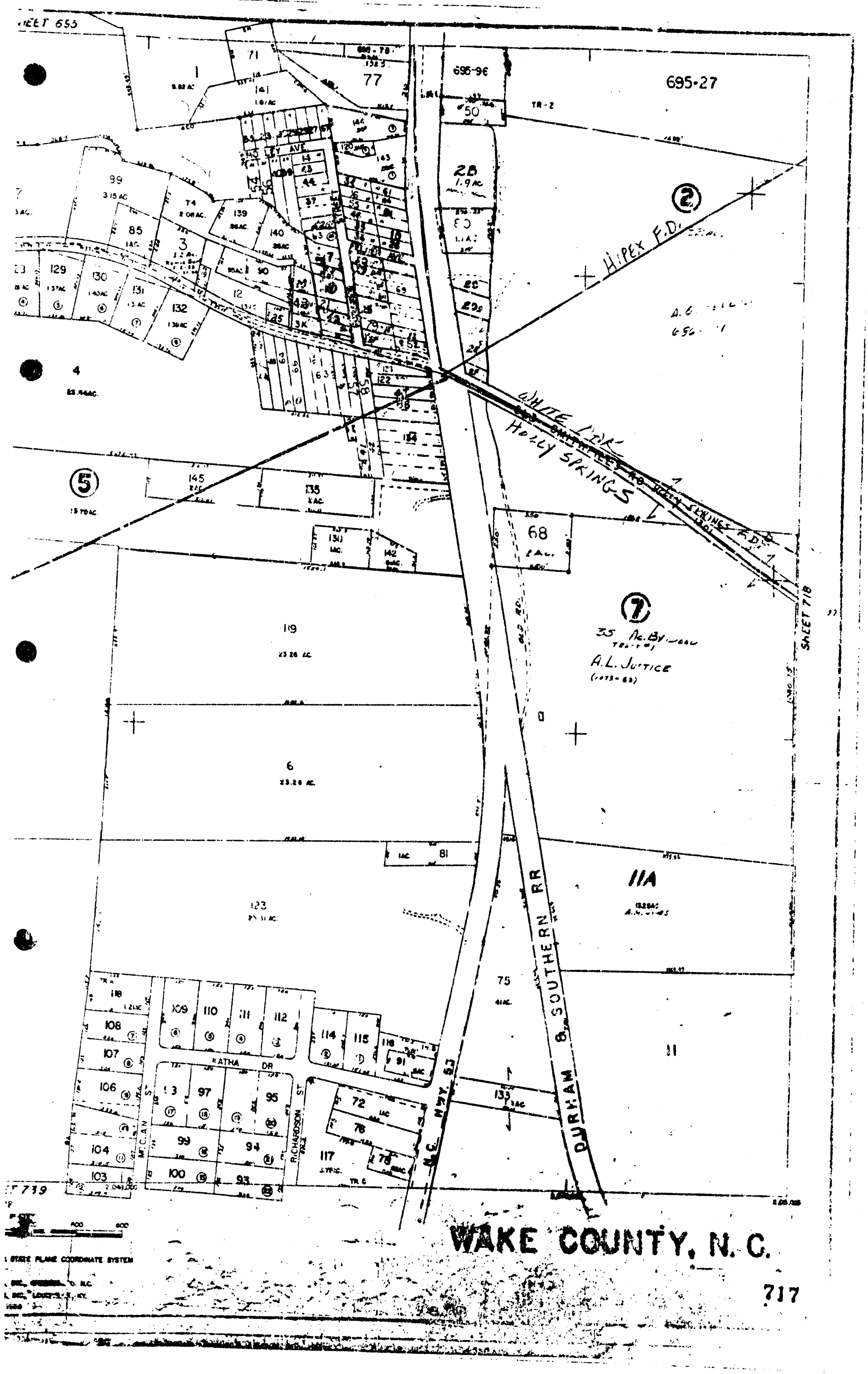
695-96
695-27
TR-2
2B
1.9 AC
HIPEX F.D.
WHITE LINE
HOLLY SPRINGS
HOLLY SPRINGS RD.
SHEET 718
35 AC. BY
A.L. JUSTICE
119
6
123
81
IIA
75
SOUTHERN RR
DURHAM
N.C. HWY. 55
KATHA DR
McCAN ST
RICHARDSON ST
SHEET 739
STATE PLANE COORDINATE SYSTEM
WAKE COUNTY, N. C.
717

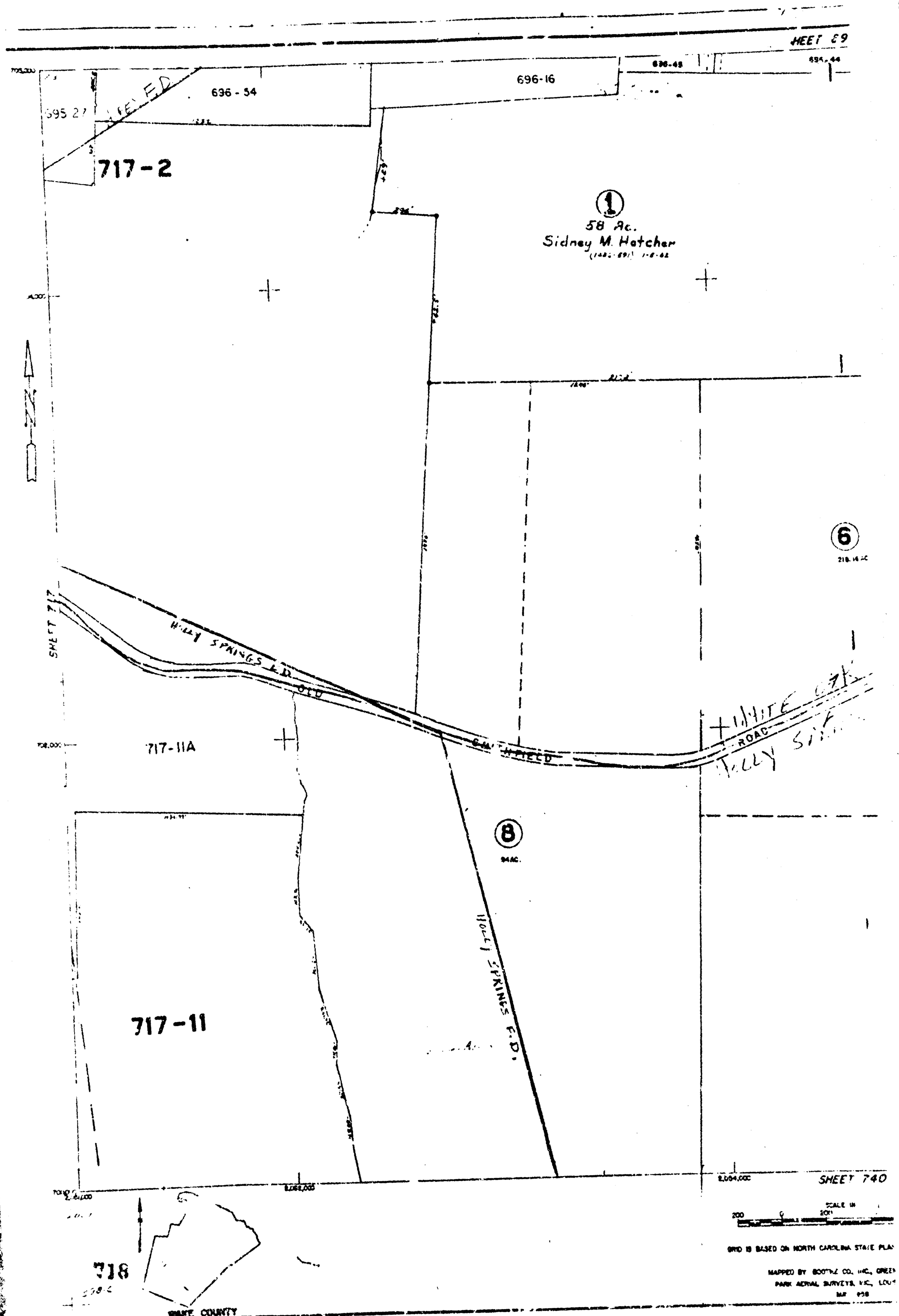
SHEET 69
696-16
696-45
696-44
636 - 54
695 27
717-2
1
58 Ac.
Sidney M. Hatcher
6
218.14 AC
SHEET 717
HOLLY SPRINGS F.D.
717-11A
WHITE OAK ROAD
HOLLY SPRINGS
8
94 AC.
717-11
HOLLY SPRINGS F.D.
SHEET 740
SCALE IN
200
0
200
GRID IS BASED ON NORTH CAROLINA STATE PLA
MAPPED BY
PARK AERIAL SURVEYS, INC., LOU
718
WAKE COUNTY

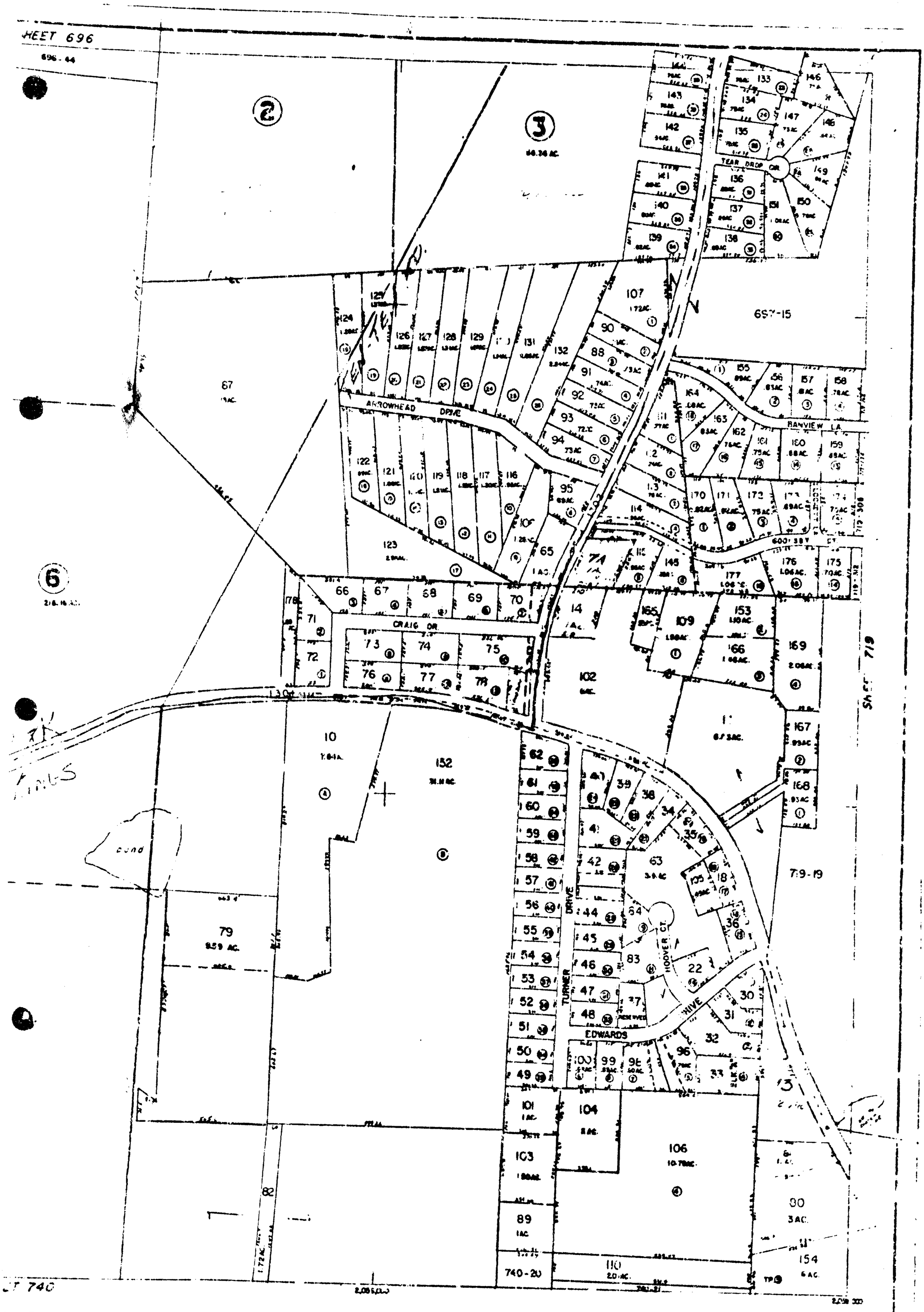
SHEET 696
696-44
ARROWHEAD DRIVE
RANVIEW LA.
TEAR DROP CIR.
CRAIG DR.
TURNER DRIVE
HOOVER CT.
EDWARDS
697-15
719-19
740-20
WAKE COUNTY, N. C.
718
713

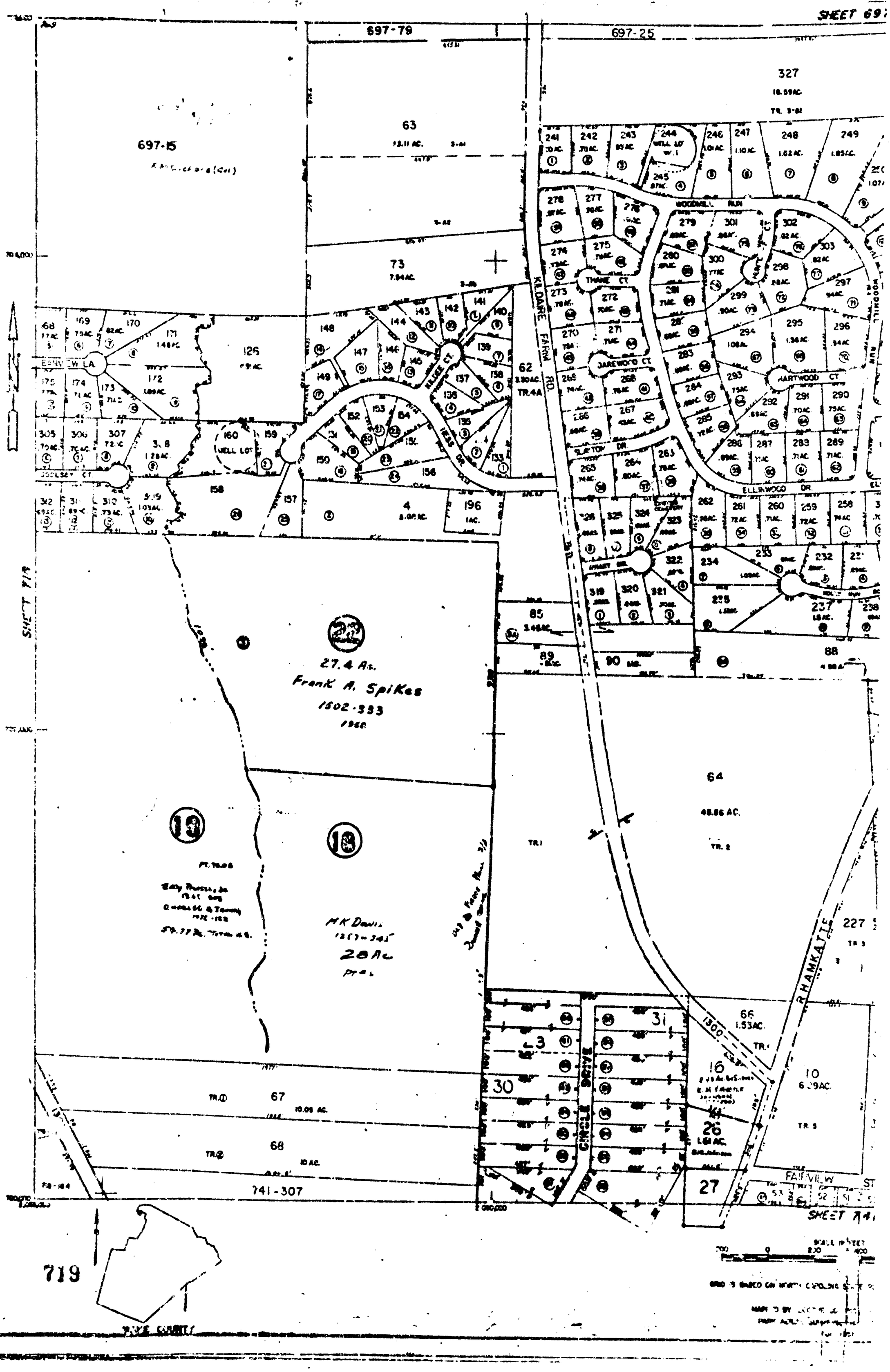
SHEET 69
697-79
697-25
697-15
63
73
7.94 AC.
327
KILDARE FARM RD.
WOODHILL RUN
THANE CT.
DAREWOOD CT.
HARTWOOD CT.
ELLINWOOD DR.
ENVIEW LA.
62
3.30 AC.
TR.4A
126
172
4
196
85
89
90
88
64
48.86 AC.
TR.1
TR.2
27.4 Ac.
Frank A. Spikes
1502-333
1968
19
18
MK Davis
28 Ac
67
10.06 AC.
68
10 AC.
741-307
CIRCLE DRIVE
30
31
16
26
27
66
1.53 AC.
10
227
RHAMKATTE
FAIRVIEW ST
SHEET 74
719
WAKE COUNTY

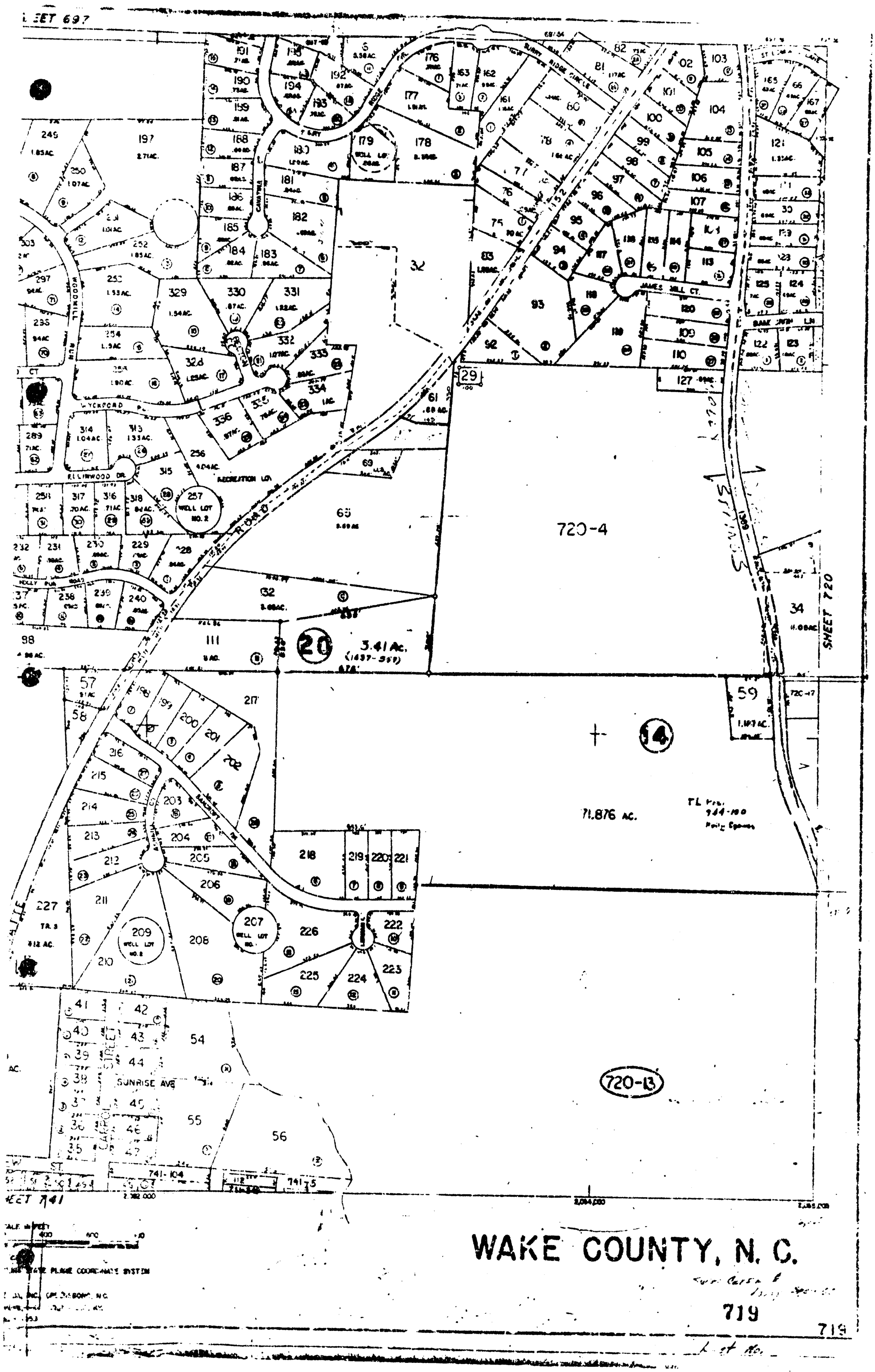
SHEET 697
SHEET 720
SHEET 741
720-4
720-13
71.876 AC.
3.41 Ac.
SUNRISE AVE
WYCKFORD
KELLINWOOD DR.
RECREATION LN.
JAMES MILL CT.
BANCROFT
WELL LOT NO. 2
WAKE COUNTY, N. C.
719

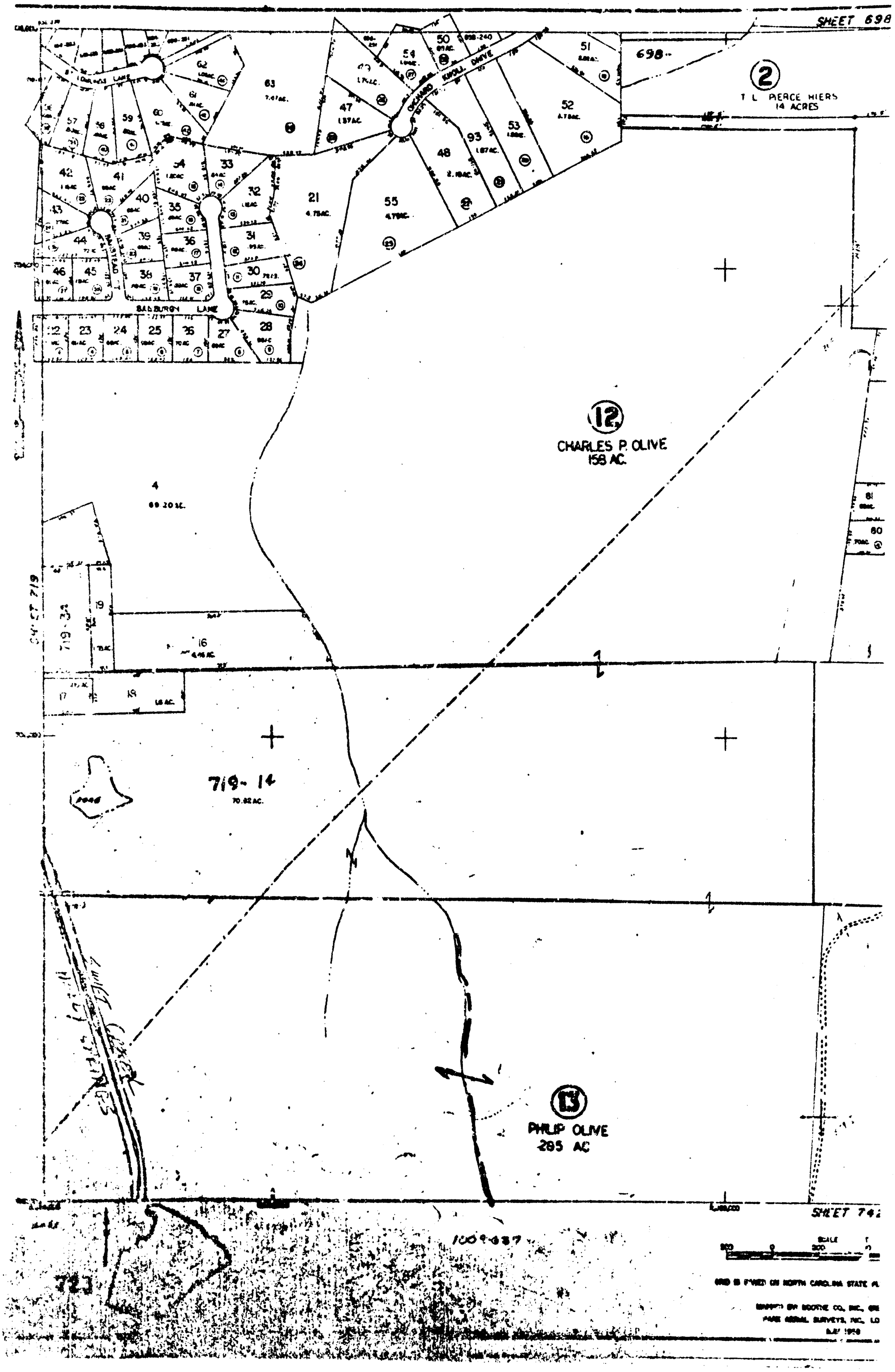
SHEET 698
698
2
T L PIERCE HIERS
14 ACRES
12
CHARLES P. OLIVE
158 AC.
13
PHILIP OLIVE
285 AC
719-14
70.82 AC.
4
69.20 AC.
16
BALBURGH LANE
OKCHARRO KIKOLI DRIVE
SHEET 742
SCALE
GRID IS FIXED ON NORTH CAROLINA STATE PL

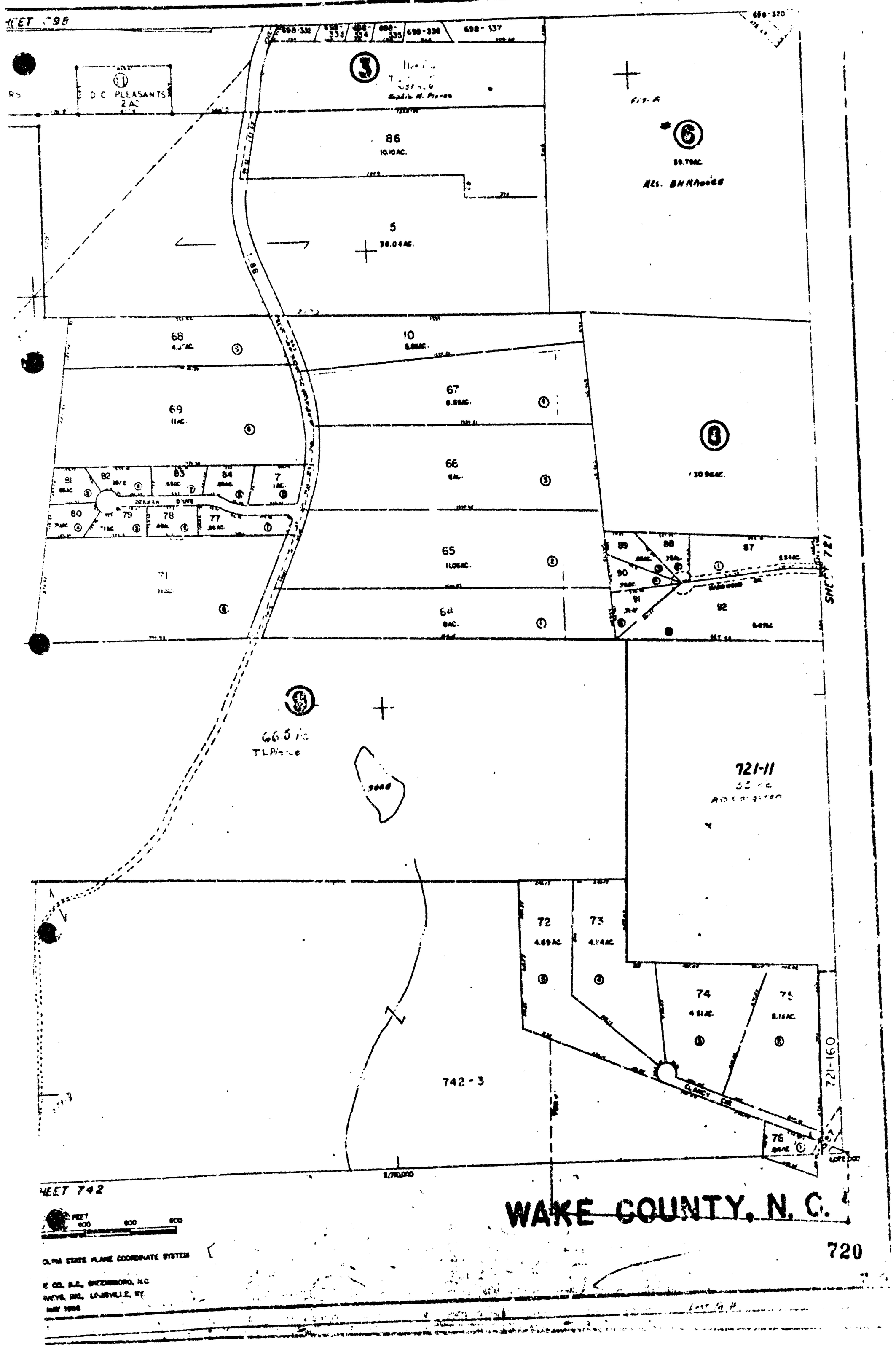
SHEET 698
D C PLEASANTS
2 AC
86
10.10 AC.
5
36.04 AC.
68
10
69
67
66
65
64
71
742-3
721-11
721-160
72
73
74
75
76
SHEET 742
WAKE COUNTY, N. C.
720

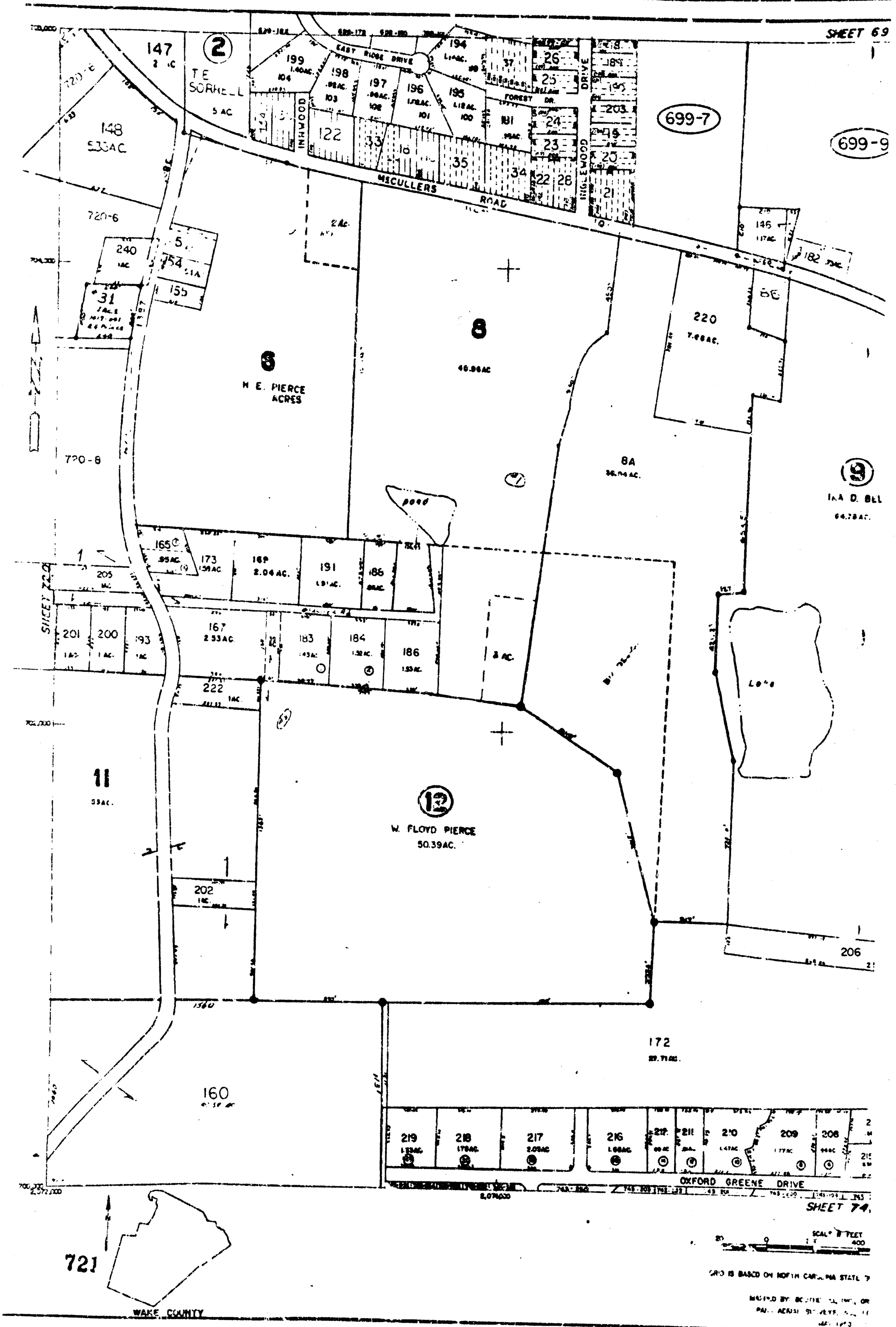
SHEET 69
EAST RIDGE DRIVE
FOREST DR.
RIDGEWOOD DRIVE
INWOOD
McCULLERS ROAD
699-7
699-9
147
2
T E SORRELL
5 AC
148
5.33AC
720-6
240
754
155
31
6
H E. PIERCE ACRES
8
46.86AC
8A
36.76AC
720-8
9
IRA D. BEL
64.28AC.
pond
205
SHEET 72
201
200
193
167
2.53AC
222
183
184
186
11
33AC.
12
W. FLOYD PIERCE
50.39AC.
202
206
160
172
219
218
217
216
209
208
OXFORD GREENE DRIVE
SHEET 74
SCALE IN FEET
400
721
WAKE COUNTY

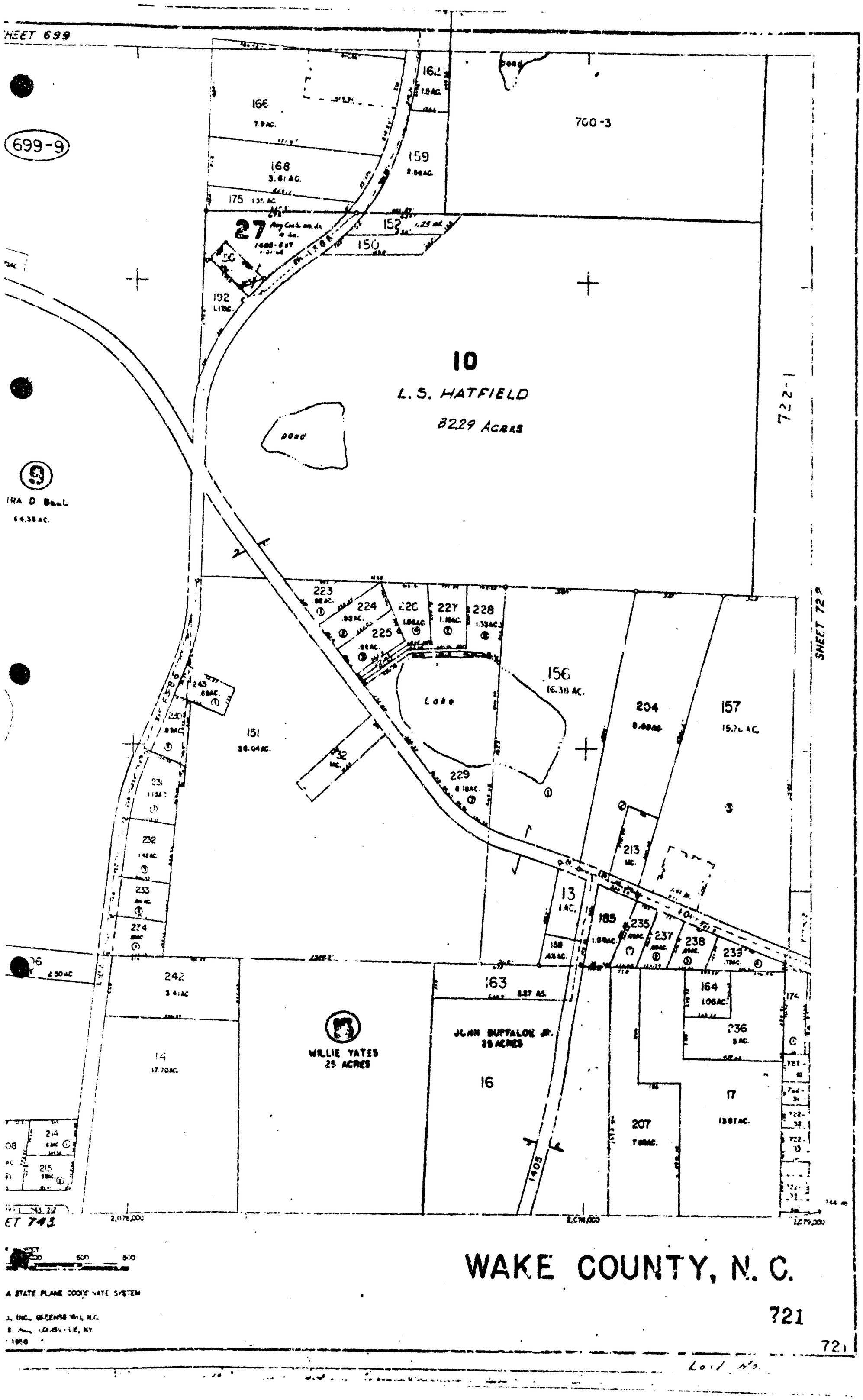
SHEET 699
699-9
166
7.9 AC.
168
3.61 AC.
175
159
2.86 AC.
162
1.8 AC.
700-3
27
152
150
192
10
L. S. HATFIELD
82.29 ACRES
pond
722-1
IRA D BALL
64.38 AC.
223
224
225
226
227
228
156
16.38 AC.
Lake
204
157
15.76 AC.
243
230
151
38.04 AC.
229
231
232
233
234
213
3
13
1 AC.
185
235
237
238
239
163
164
1.06 AC.
236
242
3.41 AC.
14
17.70 AC.
WILLIE YATES
25 ACRES
JOHN BUFFALOE JR.
25 ACRES
16
17
13.87 AC.
207
7.98 AC.
214
215
1405
SHEET 729
SHEET 743
2,076,000
2,078,000
2,079,000
WAKE COUNTY, N. C.
721
721

Lot No.

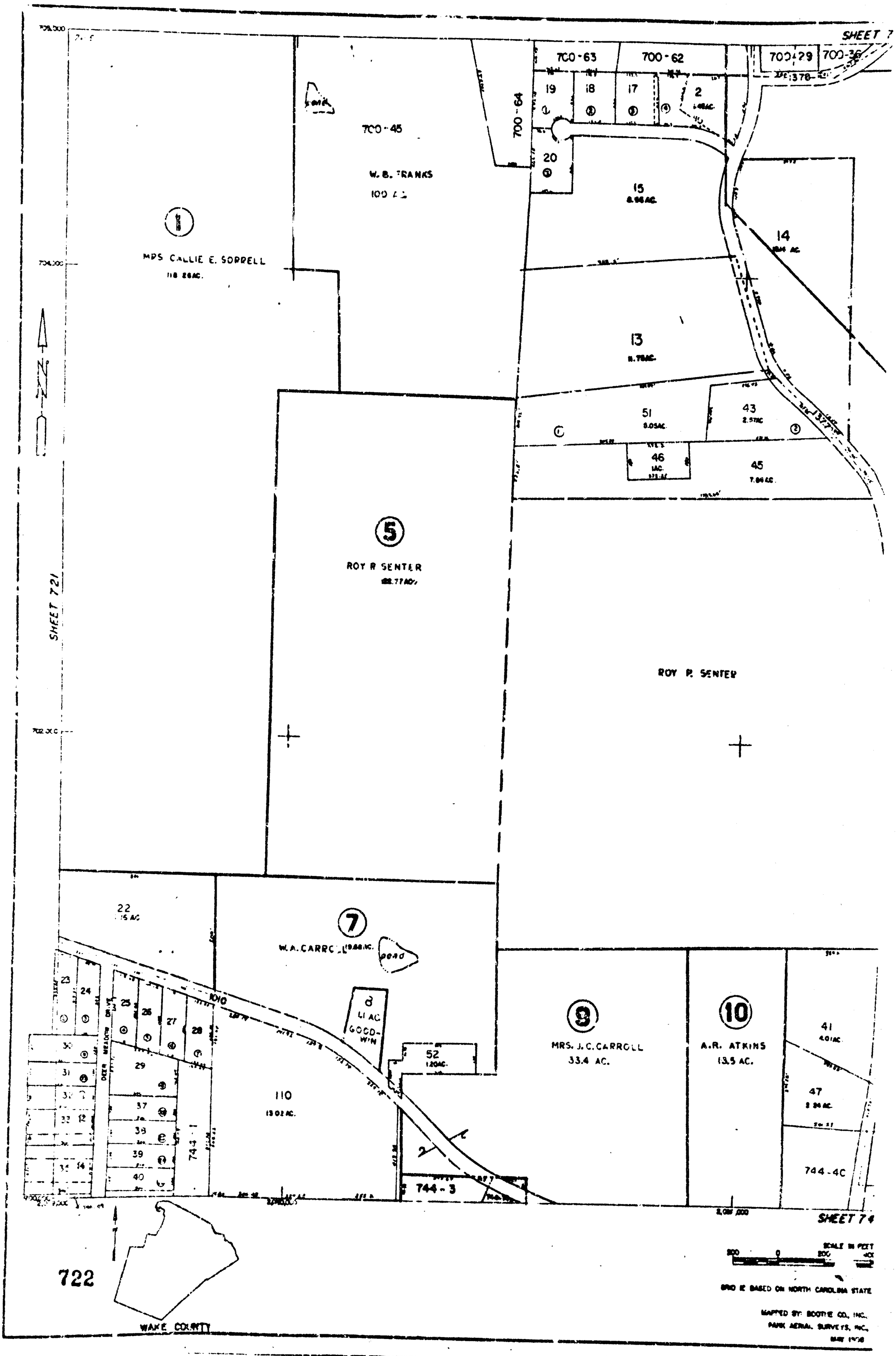
SHEET 7
700-63
700-62
700-29
700-36
700-64
700-45
W. B. FRANKS
19
18
17
2
20
15
14
13
51
43
46
45
MRS CALLIE E. SORRELL
SHEET 721
ROY R SENTER
ROY R. SENTER
22
7
W.A. CARROLL
8
GOOD-WIN
52
110
744-1
744-3
9
MRS. J.C. CARROLL
33.4 AC.
10
A.R. ATKINS
13.5 AC.
41
47
744-4C
SHEET 74
722
WAKE COUNTY
SCALE IN FEET
GRID IS BASED ON NORTH CAROLINA STATE
MAPPED BY: BOOTHE CO., INC.
PARK AERIAL SURVEYS, INC.

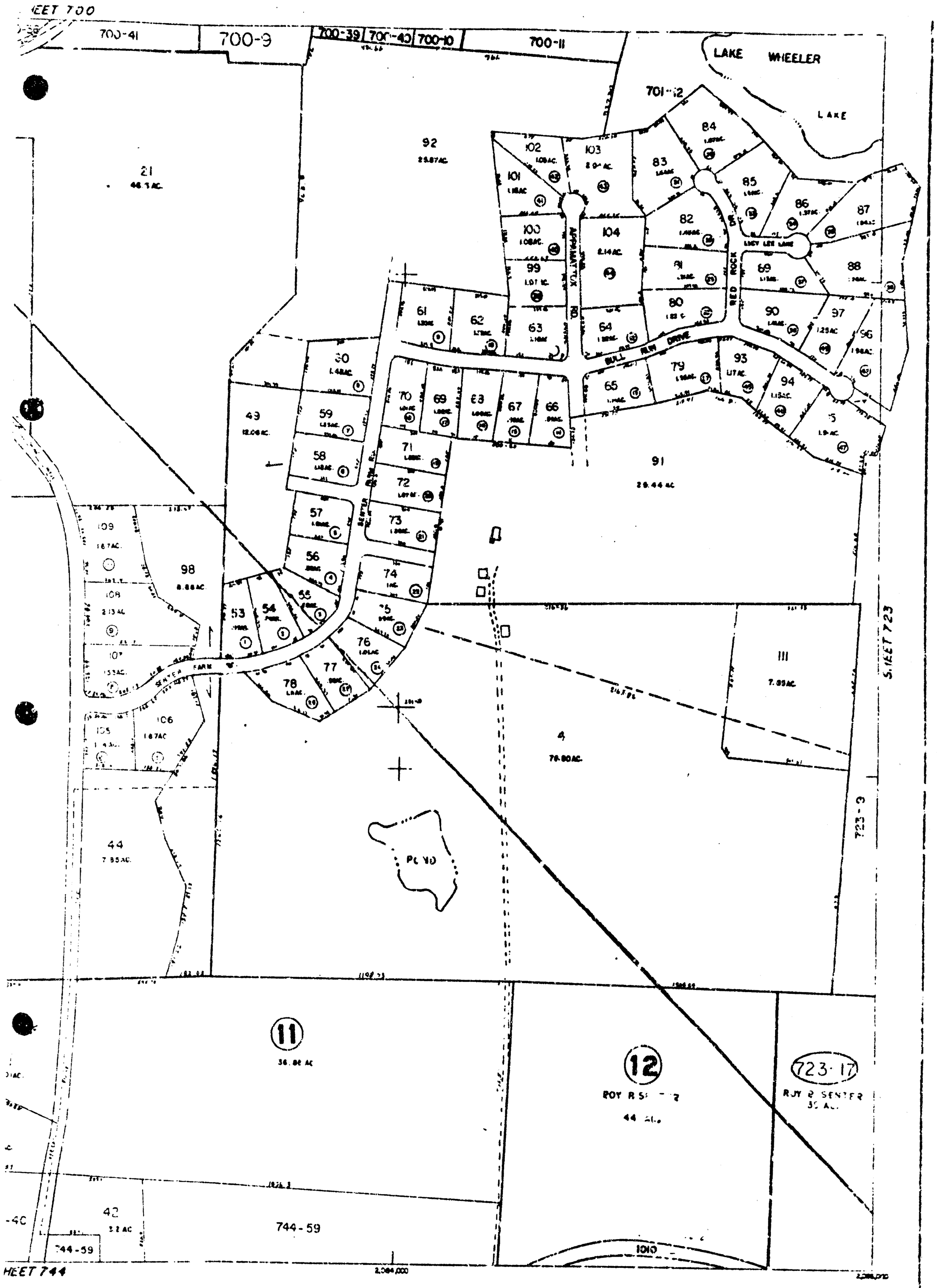
SHEET 700
700-41
700-9
700-39
700-40
700-10
700-11
LAKE WHEELER
LAKE
701-12
92
21
102
103
101
100
104
99
61
62
63
64
84
83
85
86
87
82
81
69
88
80
90
97
96
93
79
94
65
5
30
43
59
58
70
69
68
67
66
71
72
91
57
73
56
74
55
75
76
77
78
53
54
109
98
108
107
106
105
44
4
111
723-3
SHEET 723
11
12
723-17
42
744-59
1010
SHEET 744
SCALE IN FEET
0 400 600 800
STATE PLANE COORDINATE SYSTEM
WAKE COUNTY, N. C.
722

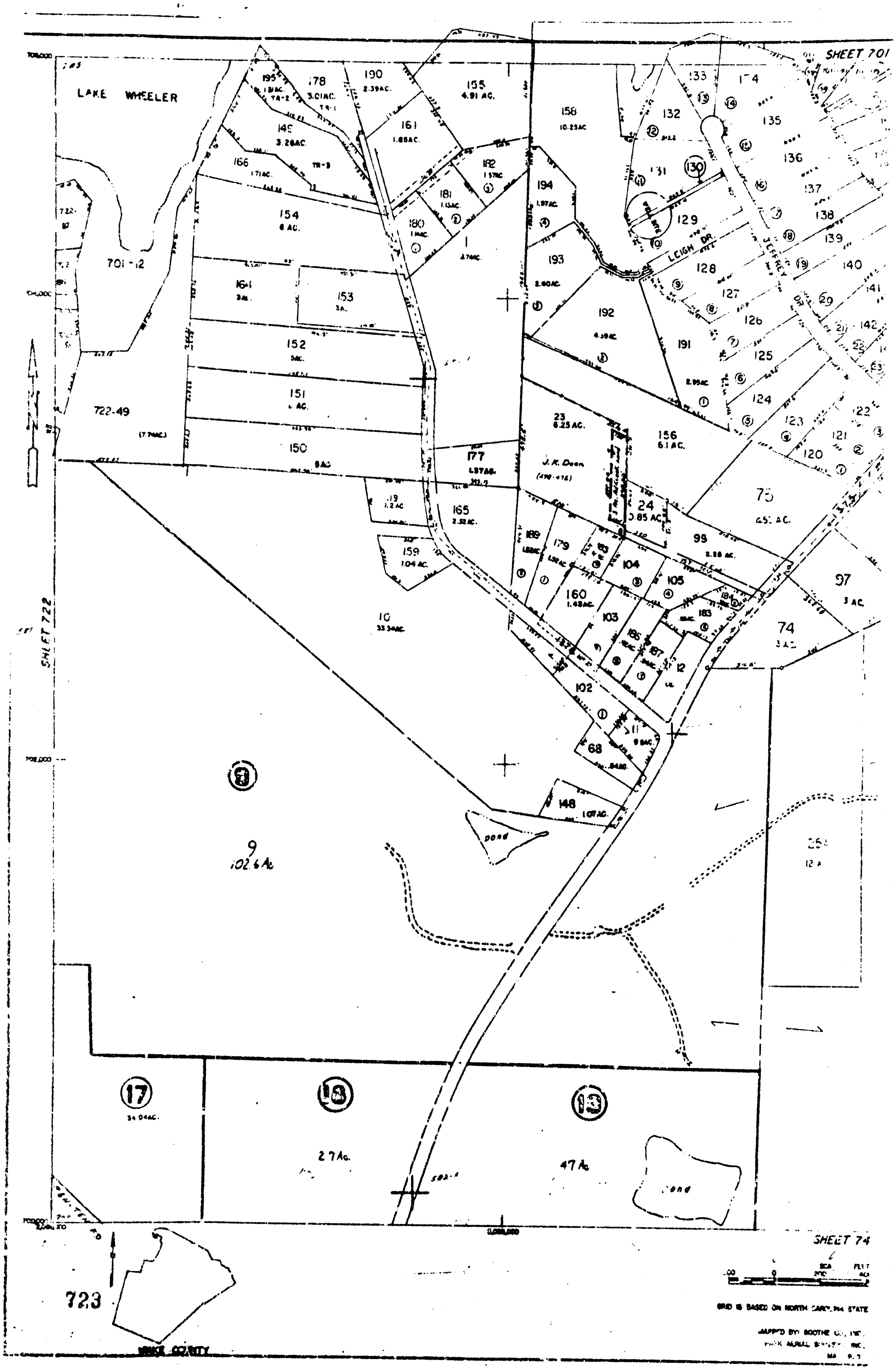
SHEET 701
LAKE WHEELER
701-12
722-49
SHEET 722
723
WAKE COUNTY
SHEET 74
LEIGH DR.
JEFFREY DR.
J. K. Dean
pond
9
102.6 Ac
17
34.04AC.
18
2.7Ac.
13
4.7Ac.
GRID IS BASED ON NORTH CAROLINA STATE

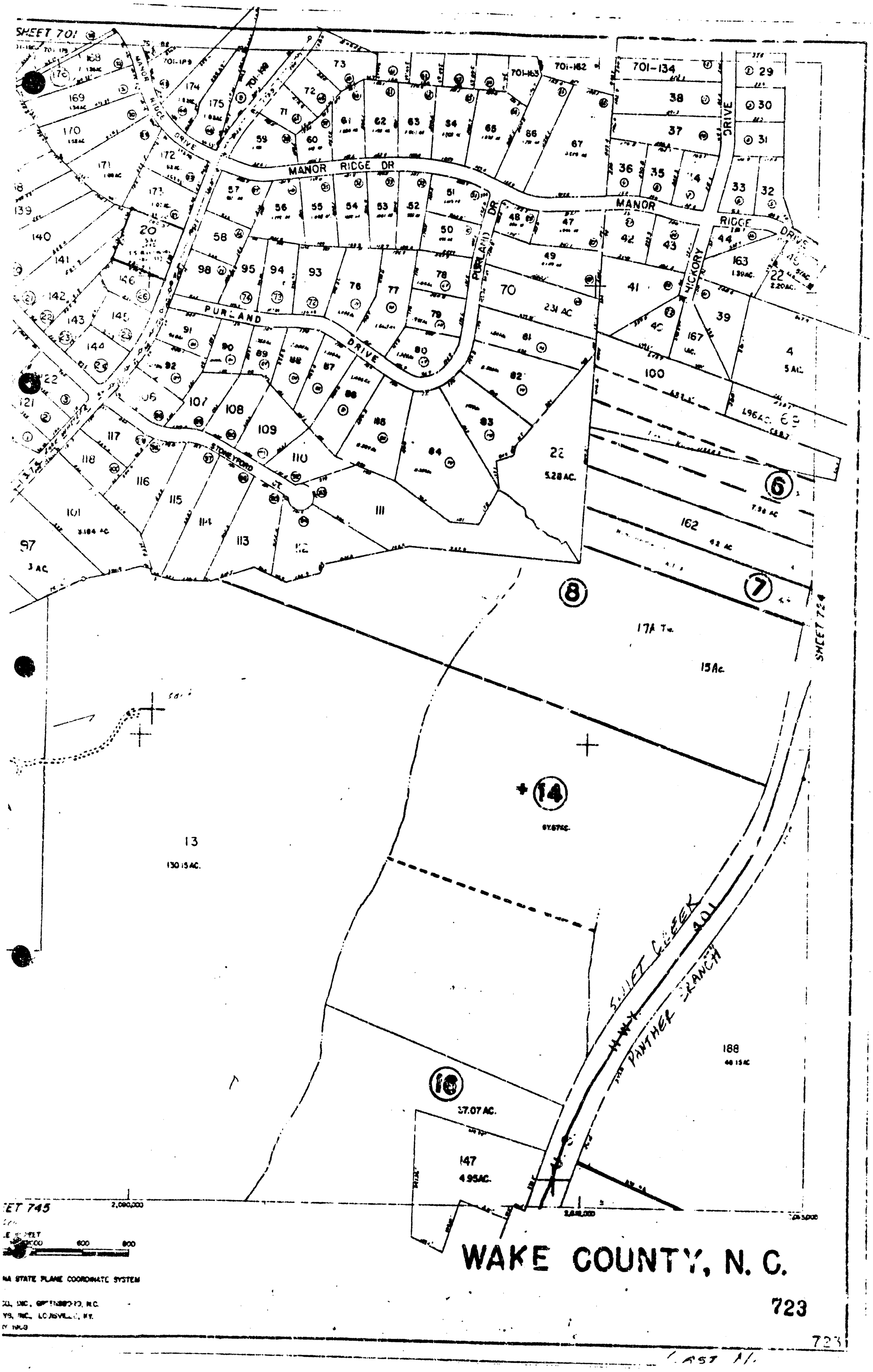
SHEET 701
MANOR RIDGE DR
MANOR RIDGE DRIVE
PURLAND DRIVE
STONEYFORD
HICKORY DRIVE
SHEET 724
SHEET 745
SULLIVET CREEK
PANTHER BRANCH
WAKE COUNTY, N. C.
723

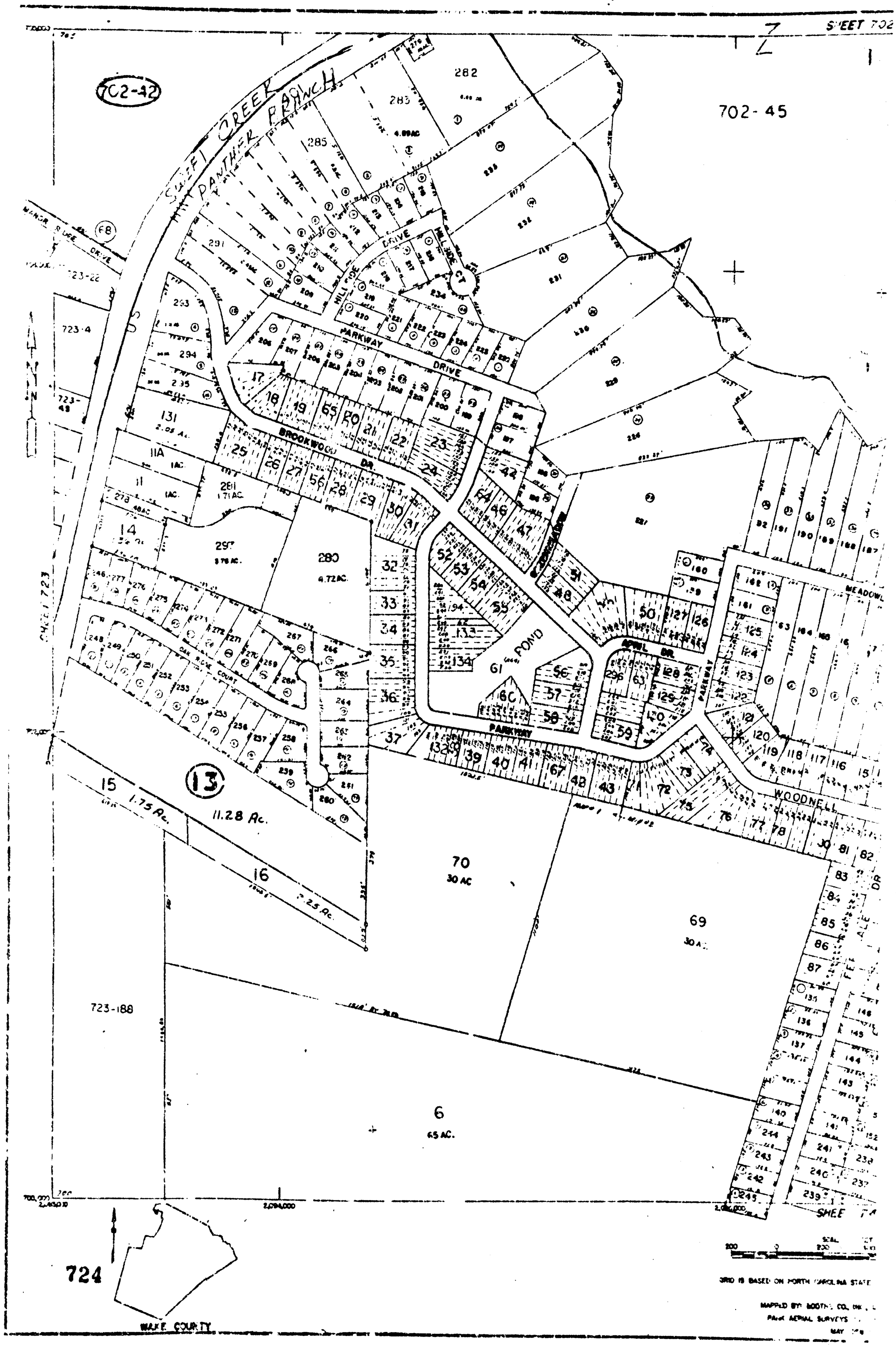
SHEET 702
702-42
702-45
SWEET CREEK
PANTHER BRANCH
282
283
285
291
HILLSIDE DRIVE
HILLSIDE CT
PARKWAY DRIVE
BROOKWOOD DR.
MANOR SUITE DRIVE
723-22
723-4
294
235
131
2.05 AC.
11A
1AC.
11
1AC.
281
1.71 AC.
14
297
280
4.72 AC.
OAK RIDGE COURT
POND
APRIL DR.
MEADOWL
WOODNELL
13
15
1.75 Ac.
11.28 Ac.
16
2.25 Ac.
70
30 AC
69
30 AC.
723-188
6
65 AC.
SHEET 724
724
WAKE COUNTY
GRID IS BASED ON NORTH CAROLINA STATE
MAPPED BY BOOTH COLLINS
PAGE AERIAL SURVEYS
MAY

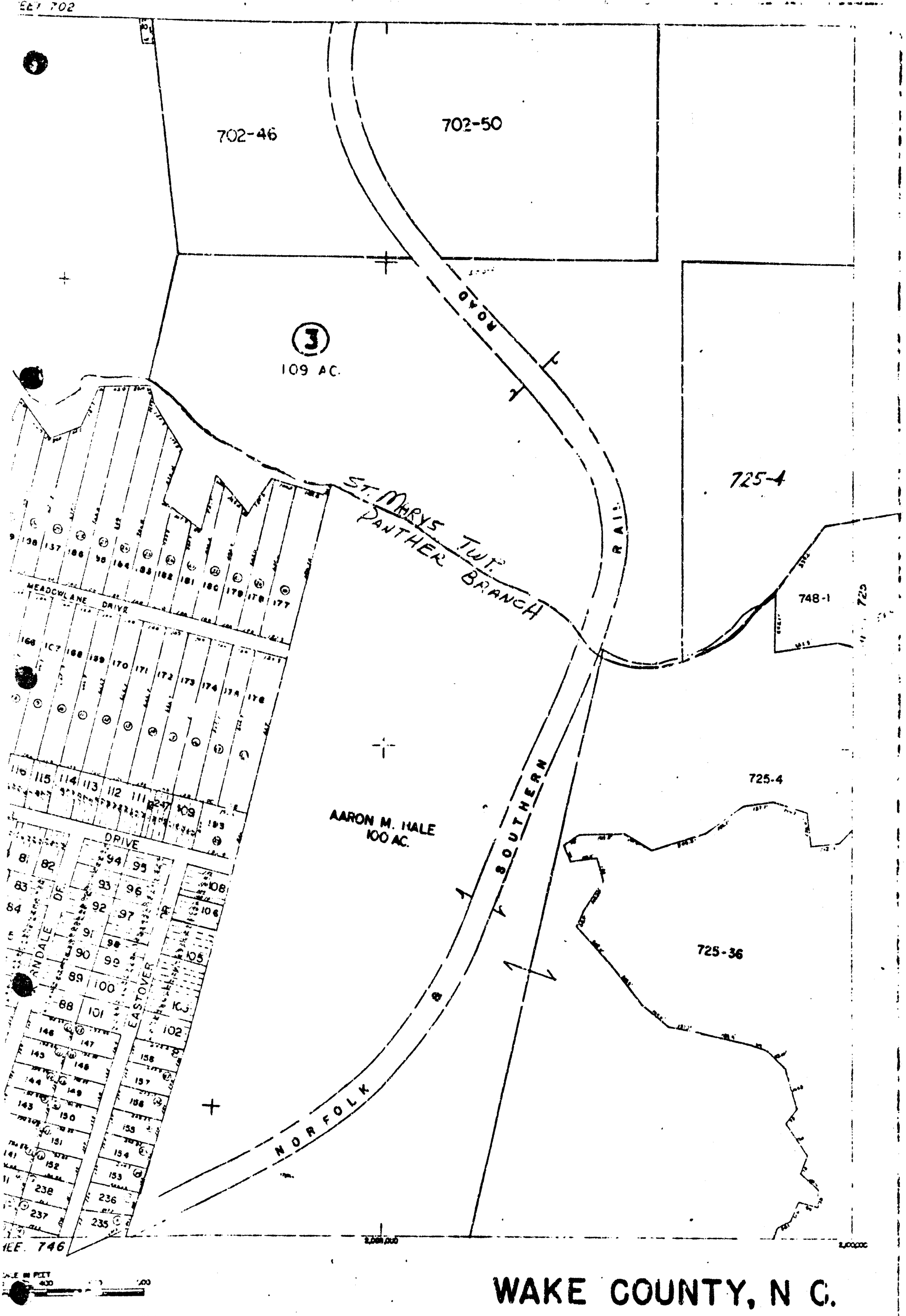

WAKE COUNTY, N C.

724

Map No. 297

724

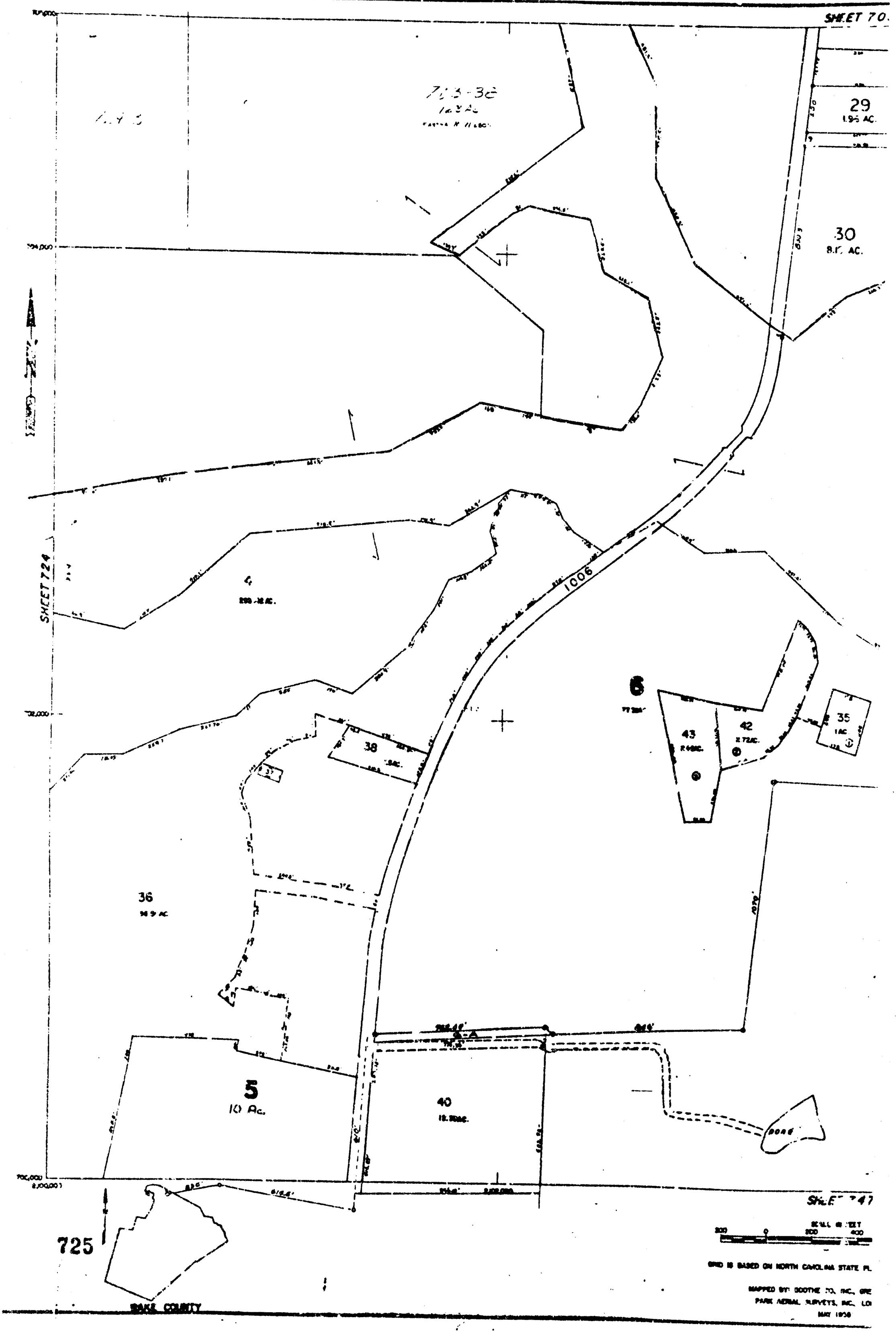
SHEET 70
29
1.95 AC.
30
8.15 AC.
SHEET 724
1006
38
37
36
5
10 Ac.
40
43
42
35
1 AC.
6
725
WAKE COUNTY
SCALE IN FEET
GRID IS BASED ON NORTH CAROLINA STATE PL
MAY 1958

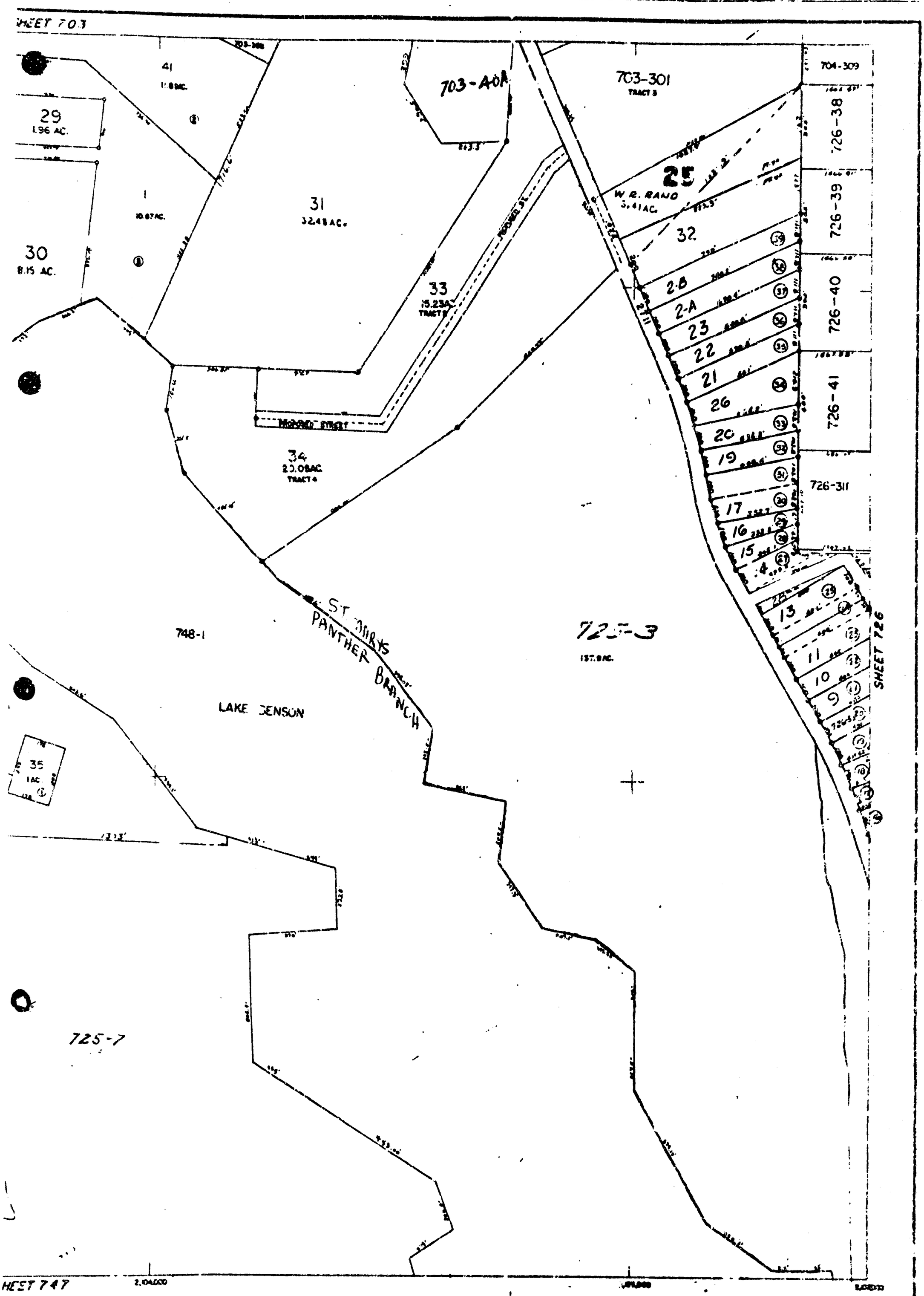

WAKE COUNTY, N. C.

725

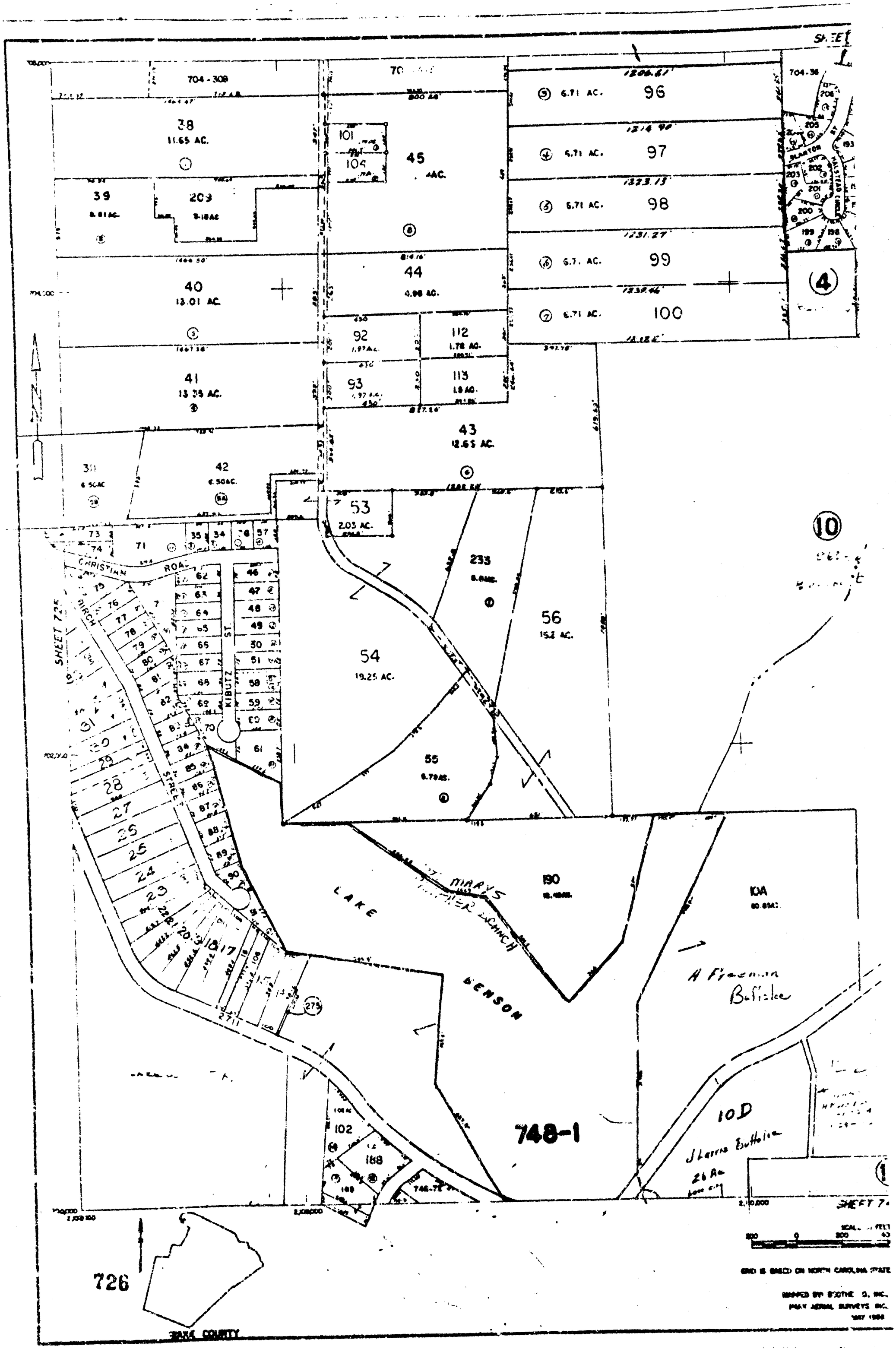
704-309
38
11.65 AC.
39
203
40
13.01 AC.
41
13.35 AC.
311
42
101
104
45
44
4.98 AC.
92
112
1.78 AC.
93
113
1.8 AC.
43
12.63 AC.
53
2.03 AC.
233
56
15.2 AC.
54
19.25 AC.
55
190
10A
96
97
98
99
100
6.71 AC.
704-36
BLANTON
HALSTEAD
4
10
CHRISTIAN ROAD
BIRCH
KIBUTZ ST.
STREET
SHEET 72
LAKE
BENSON
ST. MARYS
RIVER
A Freeman Buffaloe
10D
J Larry Buffaloe
26 Ac
748-1
102
168
169
748-72
726
WAKE COUNTY
SHEET 7
SCALE IN FEET
GRID IS BASED ON NORTH CAROLINA STATE
MAPPED BY BOOTHE S. INC.
MAY AERIAL SURVEYS INC.

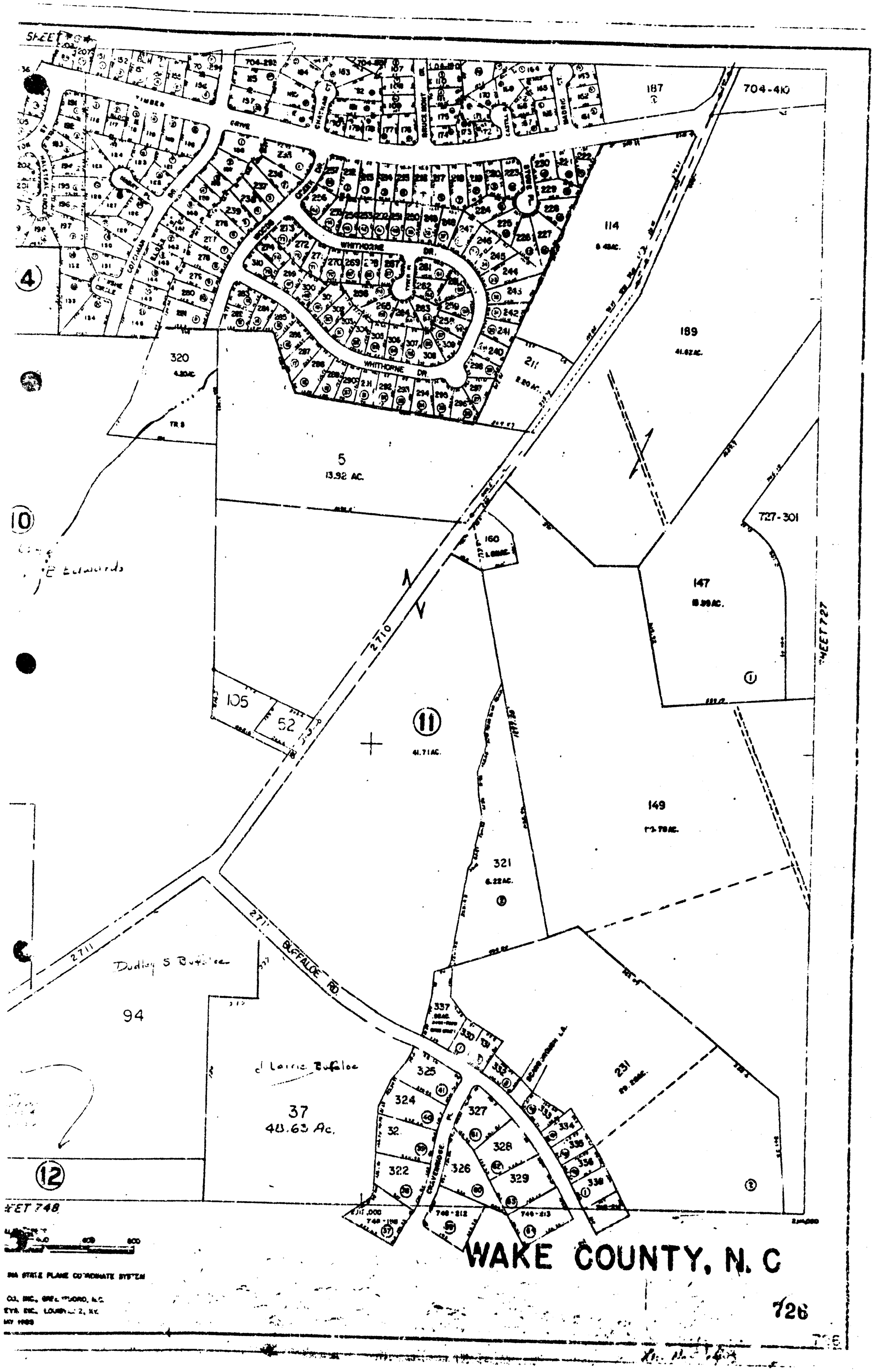
SHEET 704
TIMBER
CROSS
HALSTEAD CIRCLE
COLCHESTER
WHITHORNE DR.
WHITHORNE DR.
BRUCE BORT
CASTLE
MADRID
187
704-410
114
189
41.62 AC.
320
211
5
13.92 AC.
160
727-301
147
SHEET 727
2710
105
52
11
41.71 AC.
149
321
6.22 AC.
2711
Dudley S Buffaloe
BUFFALOE RD.
94
337
331
330
332
325
324
32
322
327
328
326
329
333
334
335
336
338
231
37
48.63 Ac.
12
SHEET 748
WAKE COUNTY, N. C
726

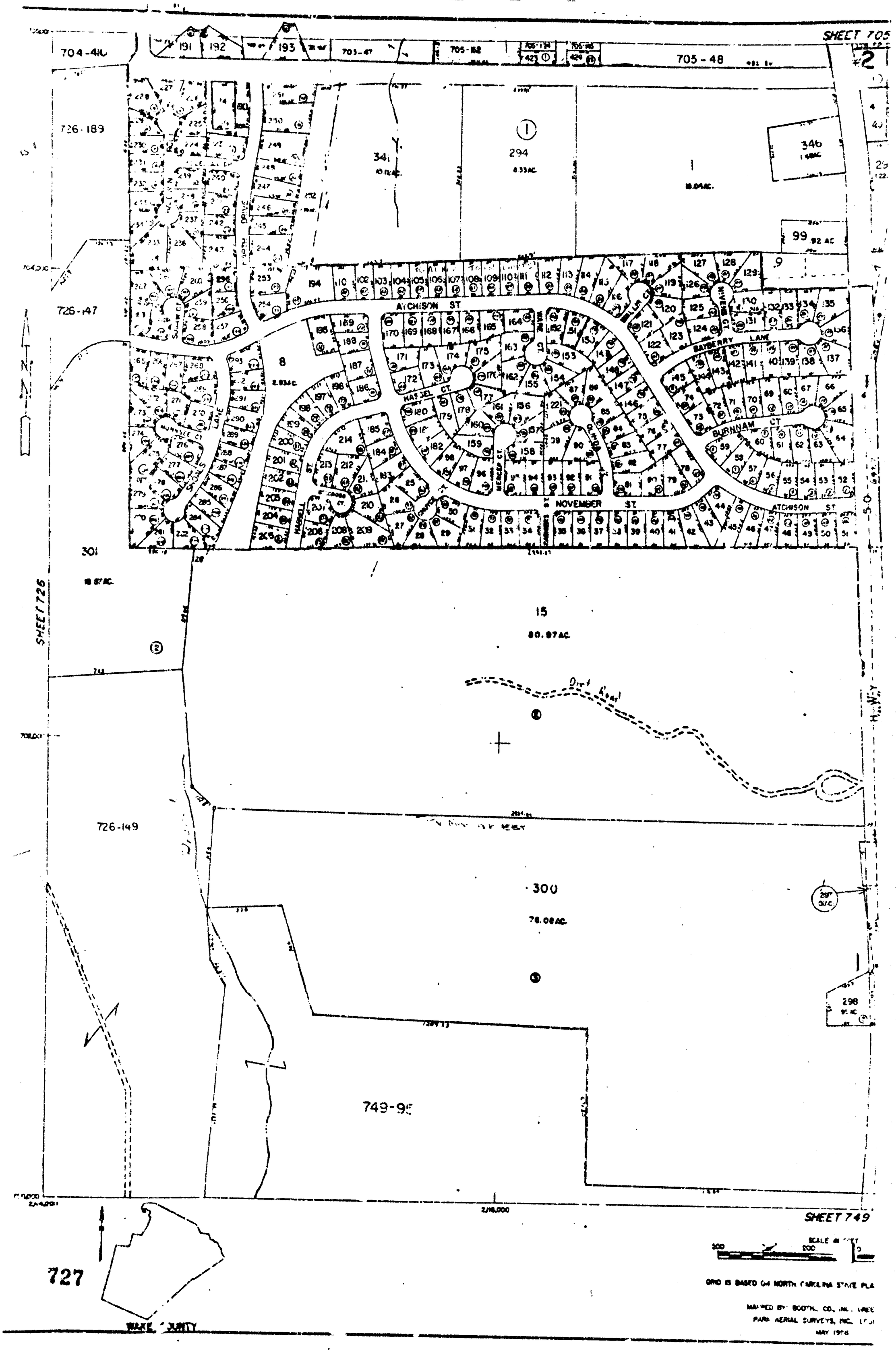
SHEET 705
704-410
191
192
193
705-48
726-189
294
1
346
99
9
726-147
ATCHISON ST
BAYBERRY LANE
BURNHAM CT
NOVEMBER ST
8
301
15
80.97AC
SHEET 726
Dirt Road
726-149
300
298
749-95
SHEET 749
727
WAKE COUNTY
N
SCALE IN FEET
200
0
GRID IS BASED ON NORTH CAROLINA STATE PLA
MAPPED BY: BOOTH, CO., INC.
PARK AERIAL SURVEYS, INC.
MAY 1978

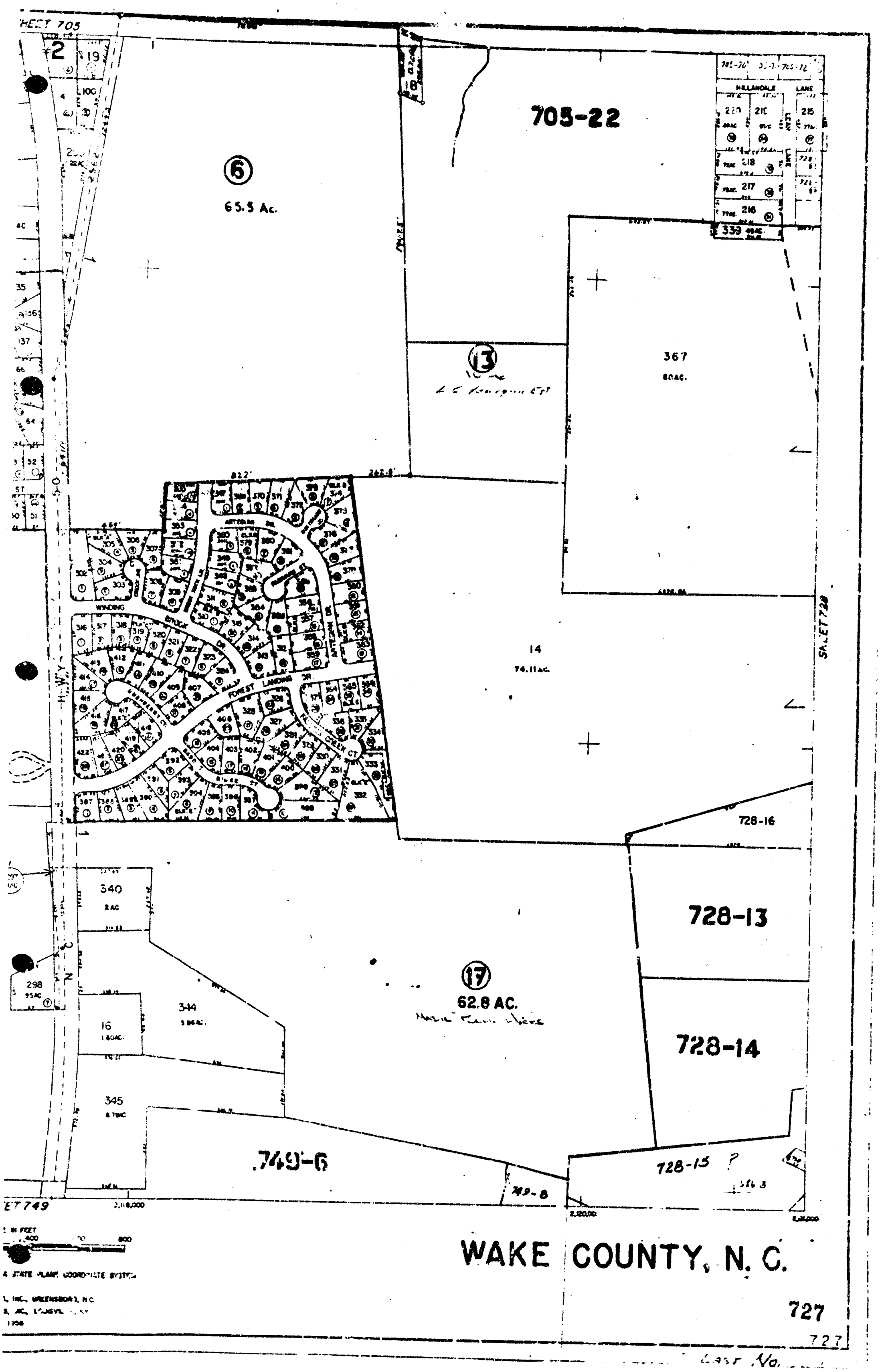
705-22
6
65.5 Ac.
13
367
80AC.
14
74.11AC.
17
62.8 AC.
728-16
728-13
728-14
728-15
749-6
749-8
340
2AC
344
16
345
298
WINDING
BROOK
DR.
FOREST
LANDING
DR.
WILLANDALE
LANE
SHEET 749
SHEET 728
WAKE COUNTY, N. C.
727

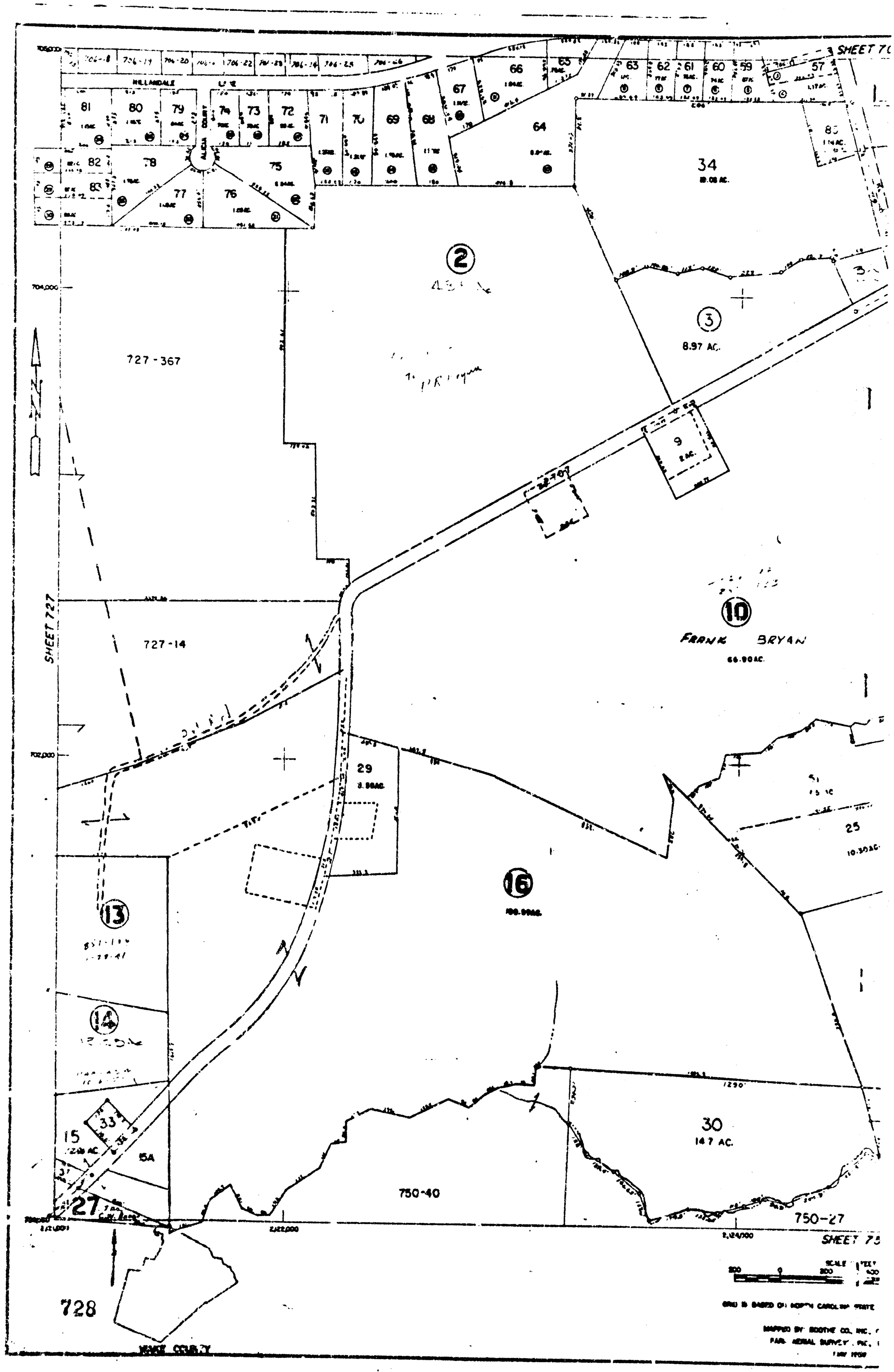
SHEET 7
HILLSDALE
ALICIA COURT
81
80
79
74
73
72
71
70
69
68
67
66
65
64
63
62
61
60
59
57
82
83
78
77
76
75
34
2
3
8.97 AC.
9
727-367
10
FRANK BRYAN
66.90AC.
SHEET 727
727-14
29
25
10.30AC.
16
13
14
33
15
15A
30
147 AC.
750-40
750-27
27
SHEET 75
728
WAKE COUNTY

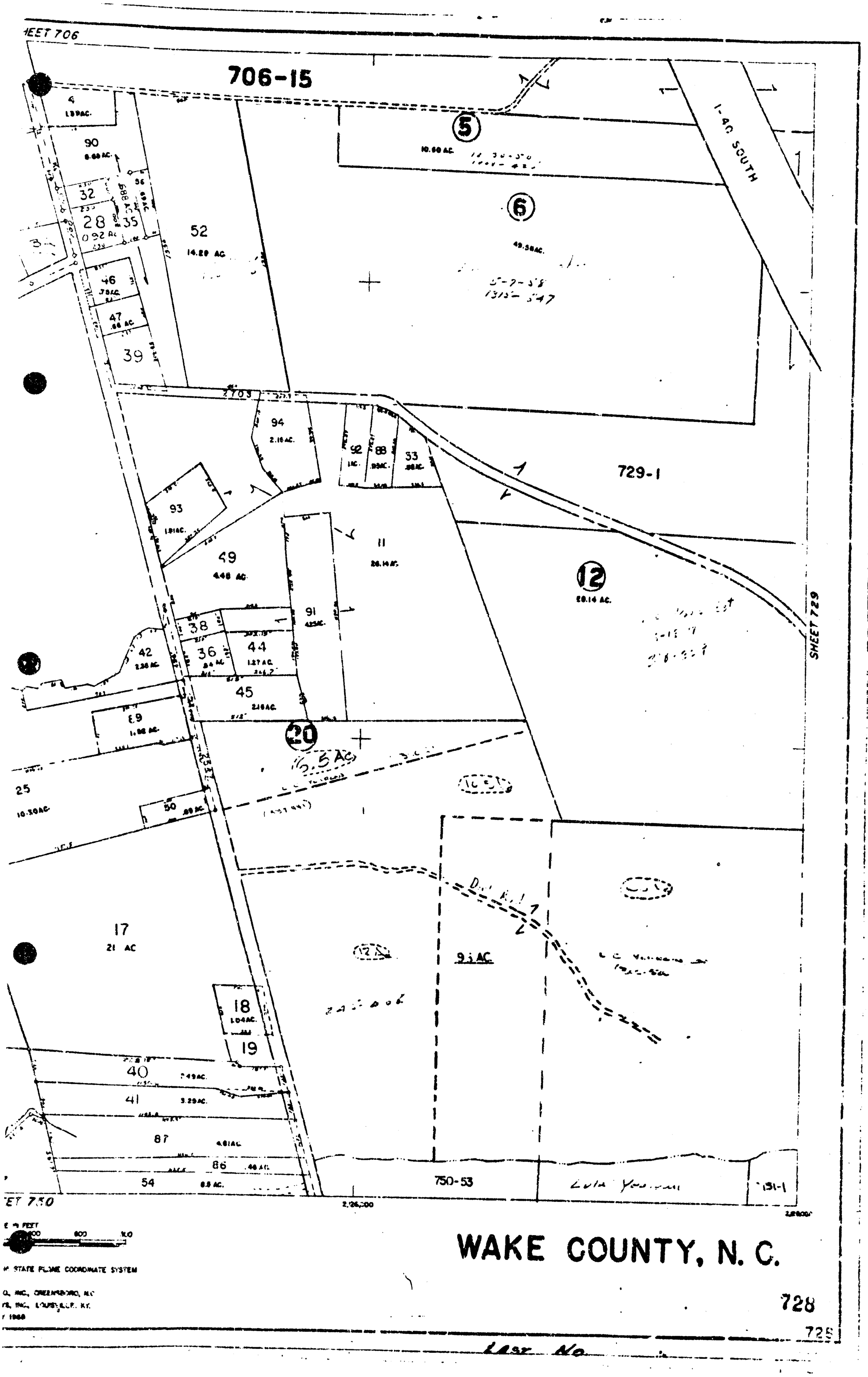
706-15
I-40 SOUTH
729-1
SHEET 729
WAKE COUNTY, N. C.
728
725

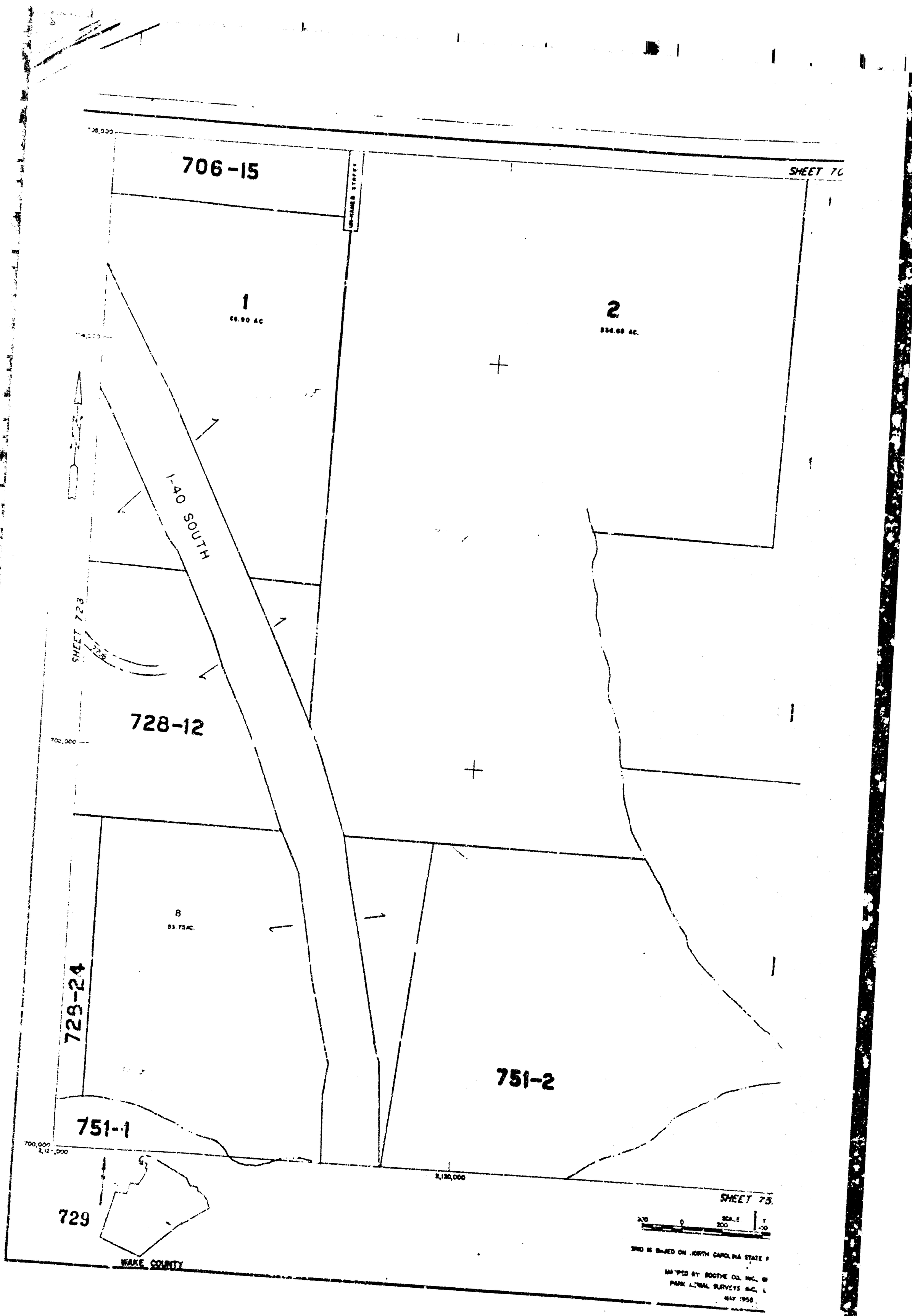
706-15
UN-NAMED STREET
SHEET 70
1
60.90 AC.
2
836.68 AC.
I-40 SOUTH
SHEET 728
728-12
8
53.75AC.
728-24
751-2
751-1
729
WAKE COUNTY
SHEET 75
SCALE
200
MAPPED BY: BOOTHE CO. INC.
PARK AERIAL SURVEYS INC.
MAY 1958

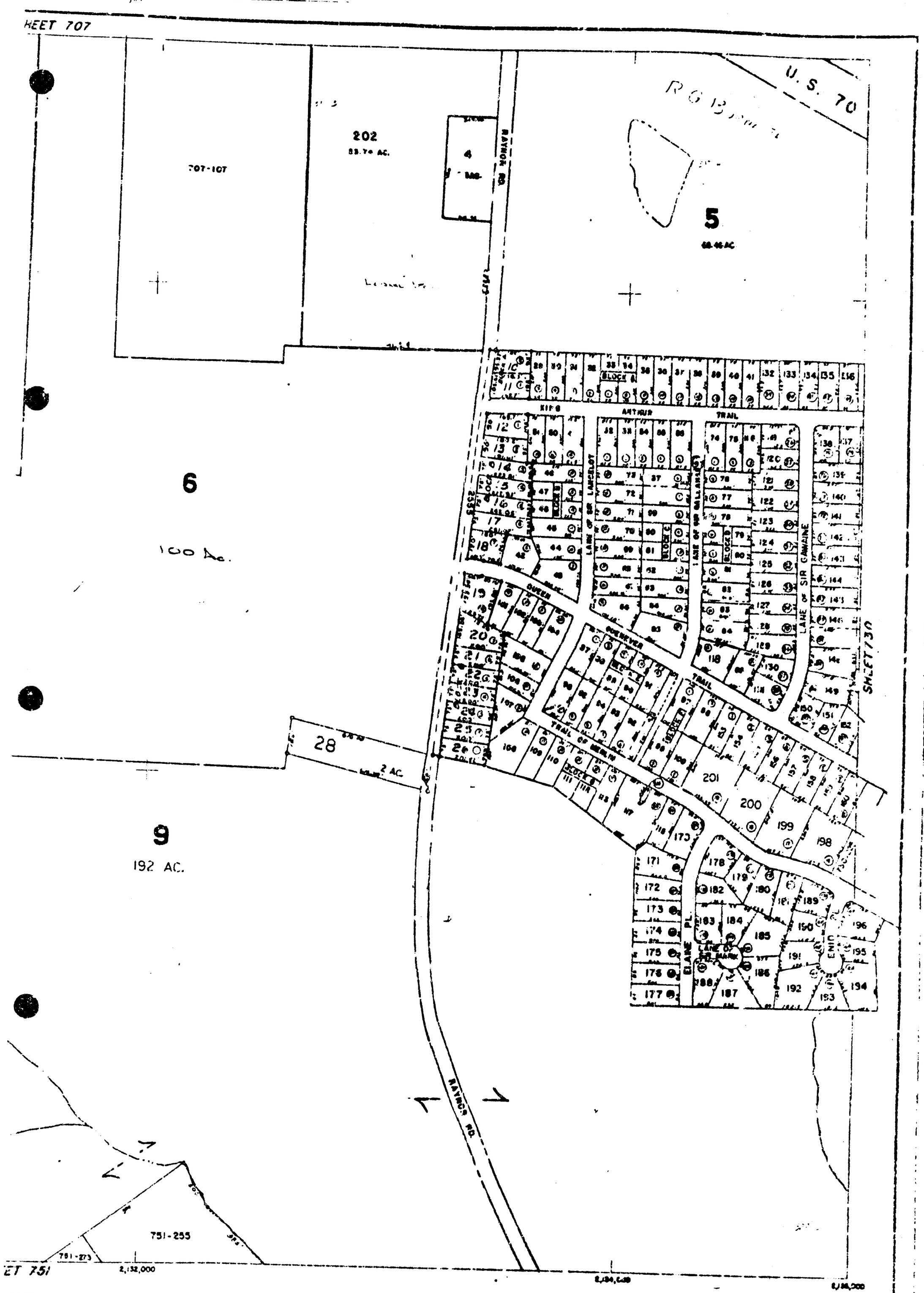
SHEET 707
707-107
202
4
5
U. S. 70
6
100 Ac.
28
2 AC.
9
192 AC.
KING ARTHUR TRAIL
QUEEN GUENEVER TRAIL
TRAIL OF BERLIN
LANE OF SIR GAWAINE
LANE OF SIR LANCELOT
LANE OF SIR GALAHAD
LANE OF SIR MARK
201
200
199
198
751-255
751-273
2,132,000
SHEET 751
SHEET 730
WAKE COUNTY, N. C.
729

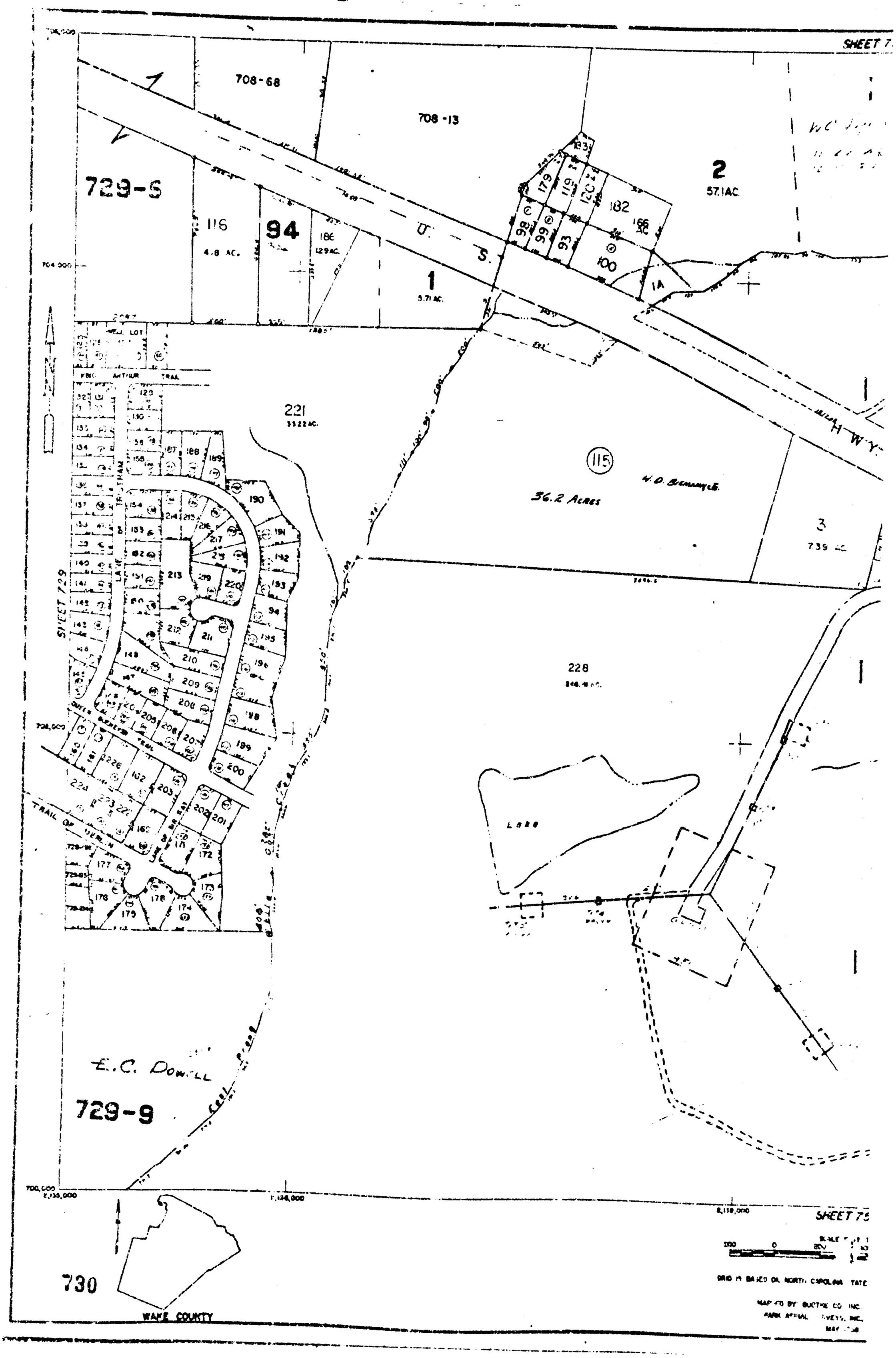
SHEET 7
708-68
708-13
729-5
116
4.8 AC.
94
186
129 AC.
1
5.71 AC.
2
57.1 AC.
182
166
100
1A
U. S.
221
3322 AC.
115
36.2 Acres
3
7.39 AC.
228
LAKE
729-9
SHEET 729
730
WAKE COUNTY
SHEET 7

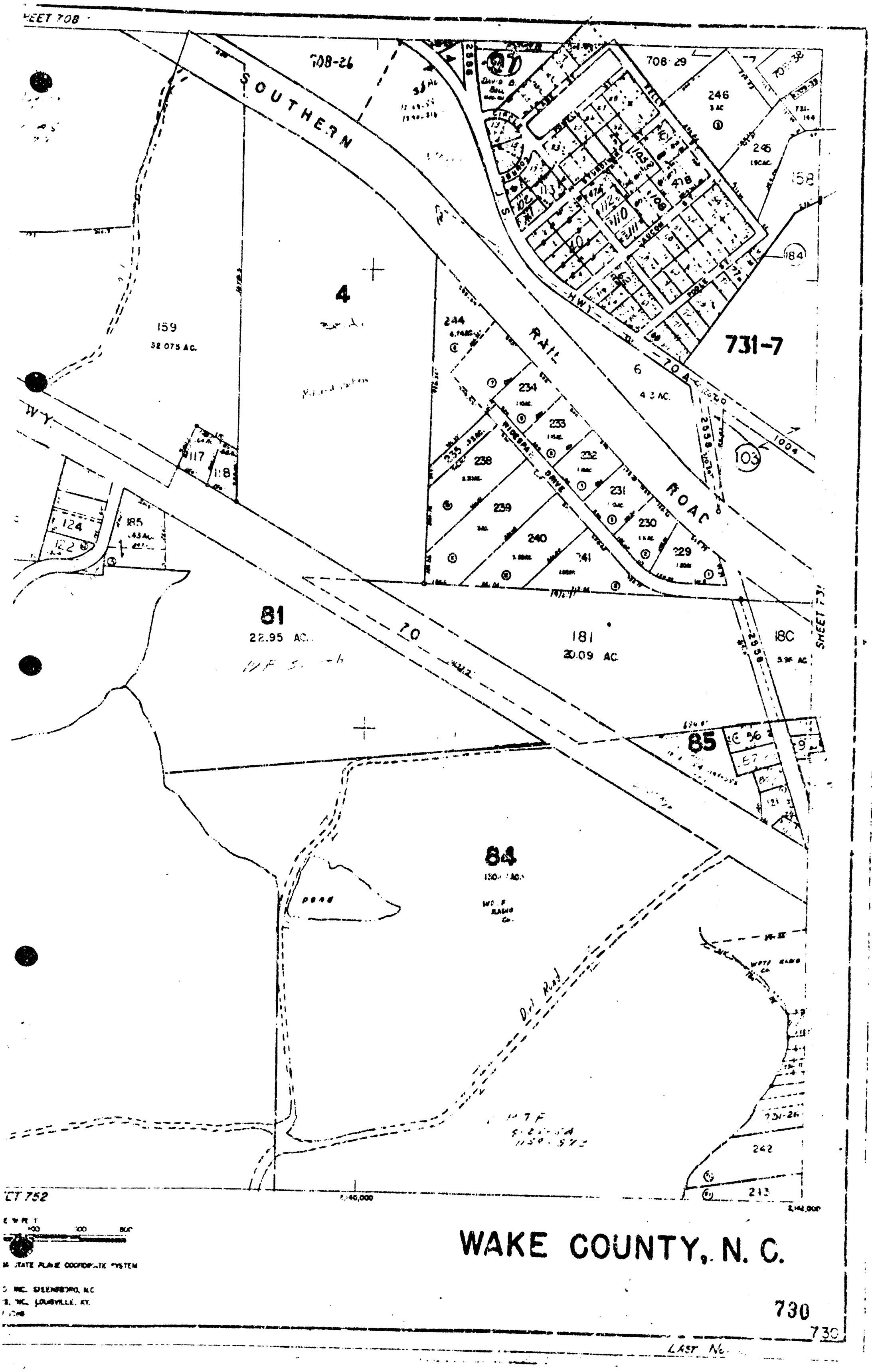
SHEET 708
708-26
SOUTHERN
RAIL
ROAD
708-29
246
3 AC
245
19 AC
158
184
731-7
159
32.075 AC.
4
244
6
4.3 AC.
234
233
232
231
230
229
238
239
240
241
WINDSPAR DRIVE
103
117
118
124
122
185
81
22.95 AC.
181
20.09 AC.
180
85
84
POND
Dirt Road
242
213
SHEET 731
CT 752
WAKE COUNTY, N. C.
730
LAST No.

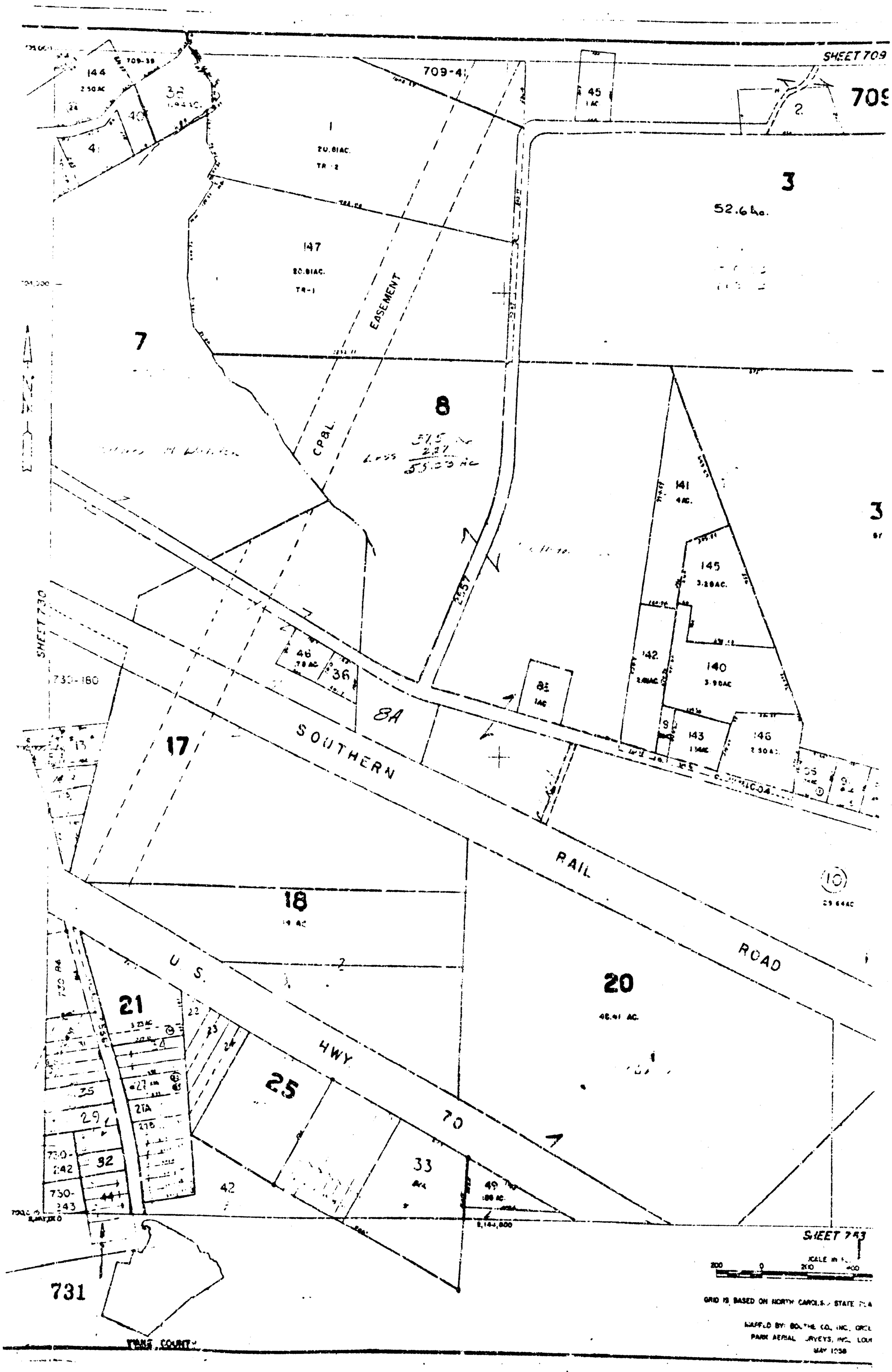
SHEET 709
709
709-41
144
2.50 AC
38
1.94 AC.
40
41
1
20.81AC.
TR-2
147
20.81AC.
TR-1
EASEMENT
CP&L
7
8
45
1 AC
2
3
52.6 ac.
141
4 AC.
145
3.28AC.
142
140
3.90AC
143
146
46
36
8A
17
SOUTHERN
RAIL
ROAD
18
U.S.
20
48.41 AC.
21
4WY
70
25
33
42
49
SHEET 730
730-180
730-242
730-243
32
44
29
27
27A
27B
35
22
23
24
731
SHEET 743
SCALE IN FEET
200 0 200 400
GRID IS BASED ON NORTH CAROLINA STATE PLANE
MAPPED BY: BOLTHE CO. INC. GREENSBORO
PARK AERIAL SURVEYS, INC. LOUISVILLE
MAY 1958

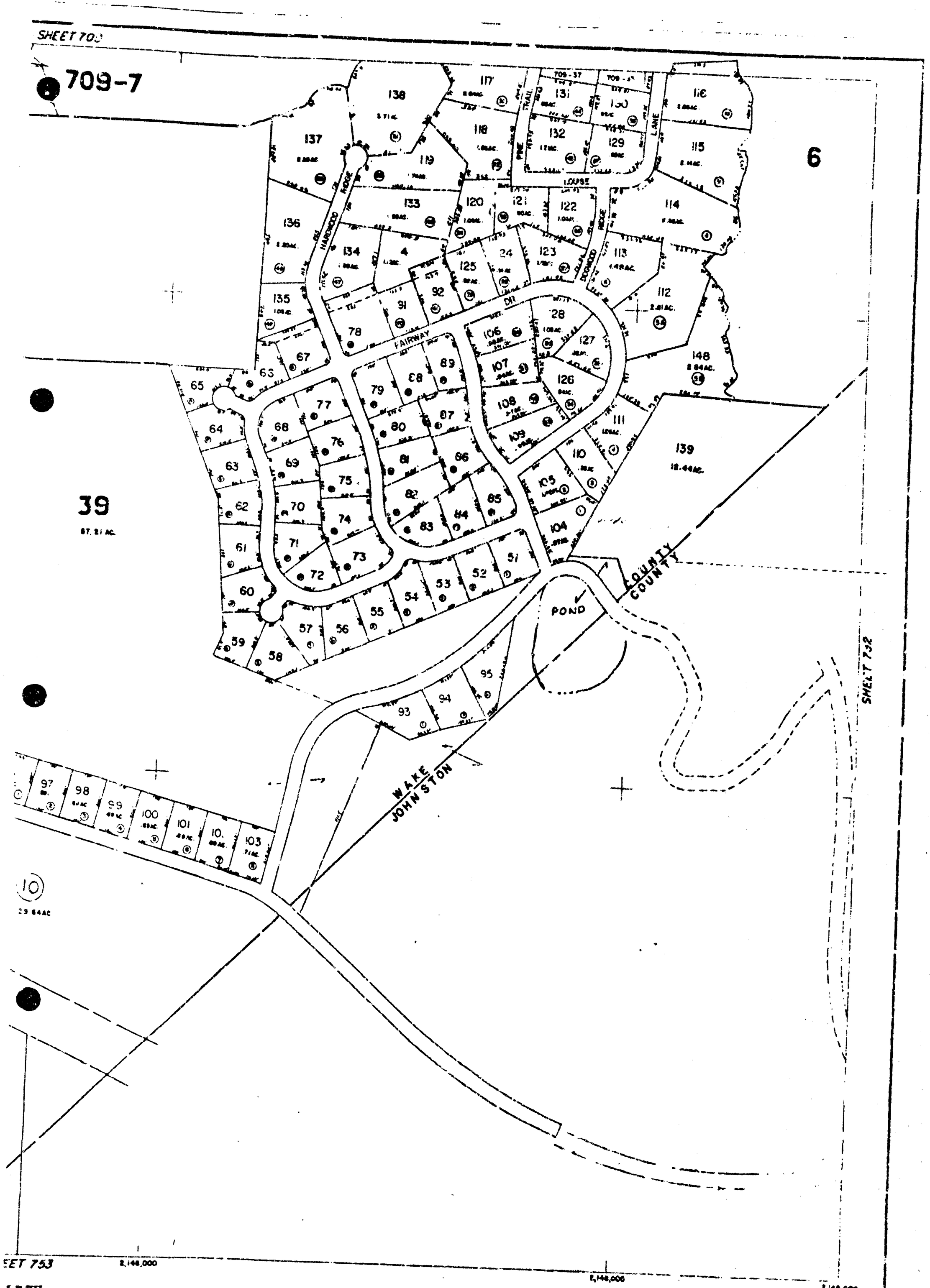

WAKE COUNTY, N. C.

731

LAST No.

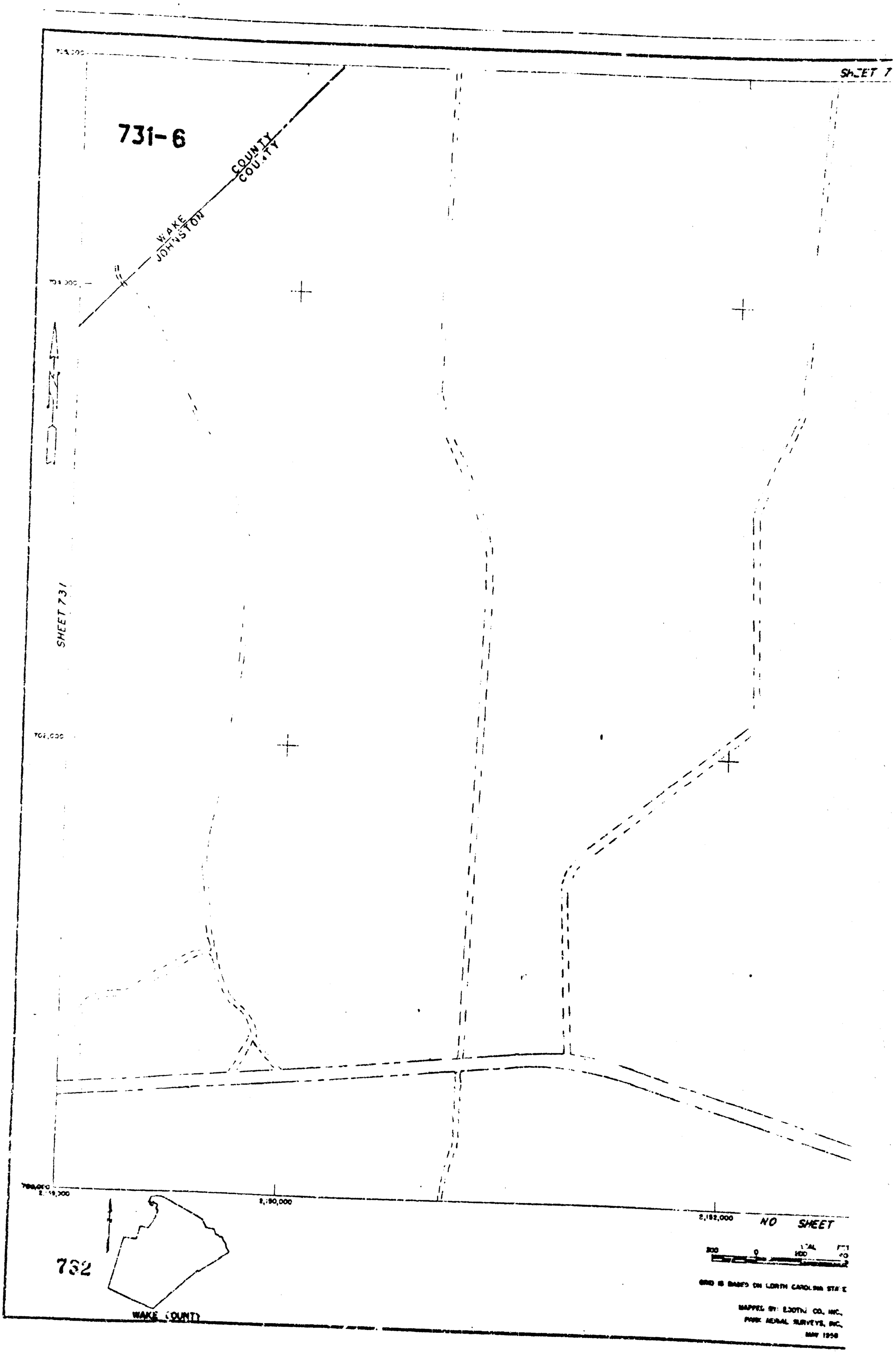
SHEET 7
731-6
COUNTY
COUNTY
WAKE
JOHNSTON
SHEET 731
2,190,000
2,192,000
NO SHEET
732
WAKE COUNTY
MAPPED BY: ELDOTAL CO. INC.
PARK AERIAL SURVEYS, INC.
MAY 1990

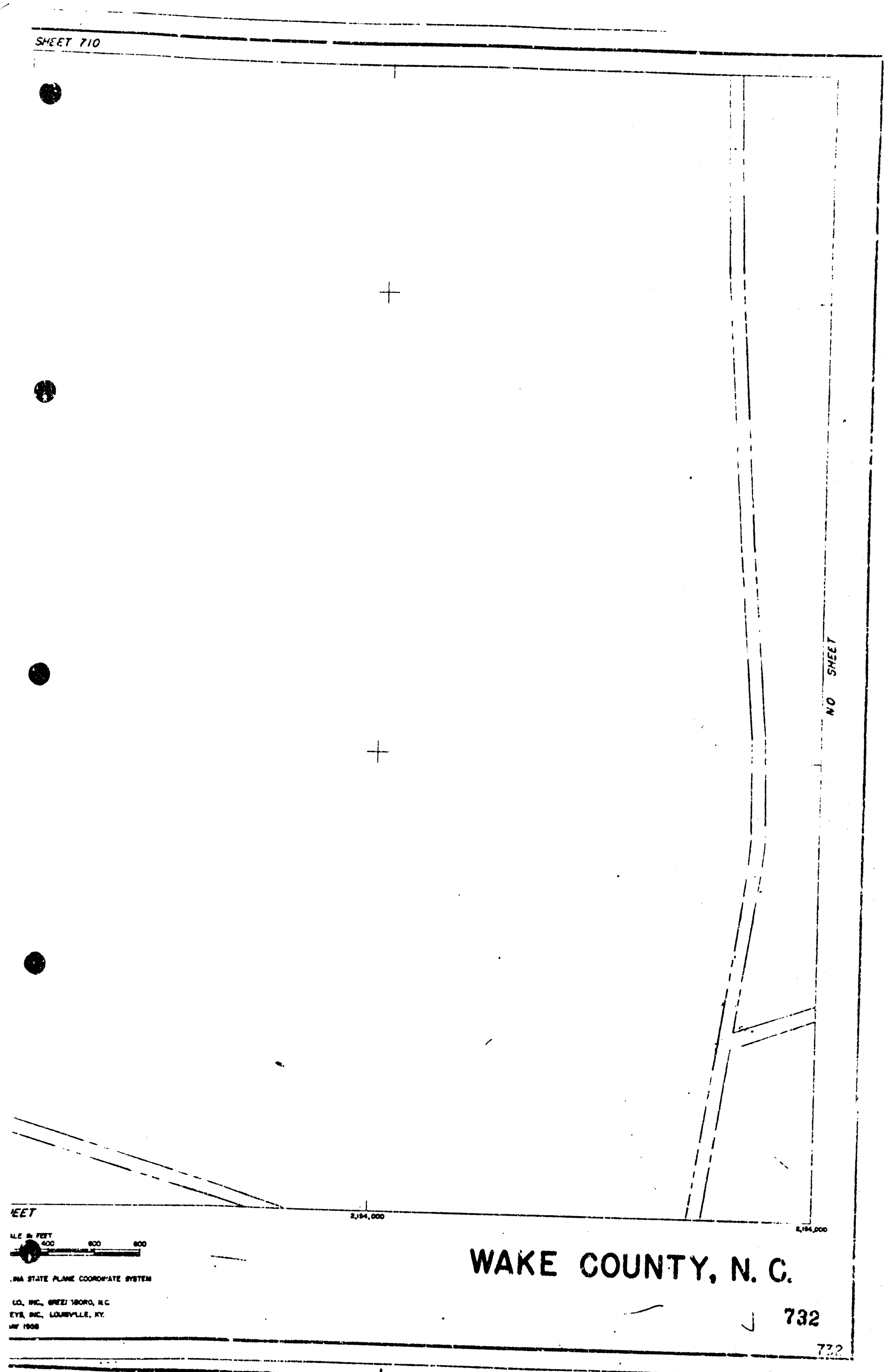
SHEET 710
NO SHEET
EET
2,194,000
2,194,000
LE IN FEET
400
800
800
.NA STATE PLANE COORDINATE SYSTEM
CO., INC., GREENSBORO, N.C.
EYS, INC., LOUISVILLE, KY.
AY 1968
WAKE COUNTY, N. C.
732
732


NO SHEET
733
WAKE COUNTY
SHEET 7
SHEET 711

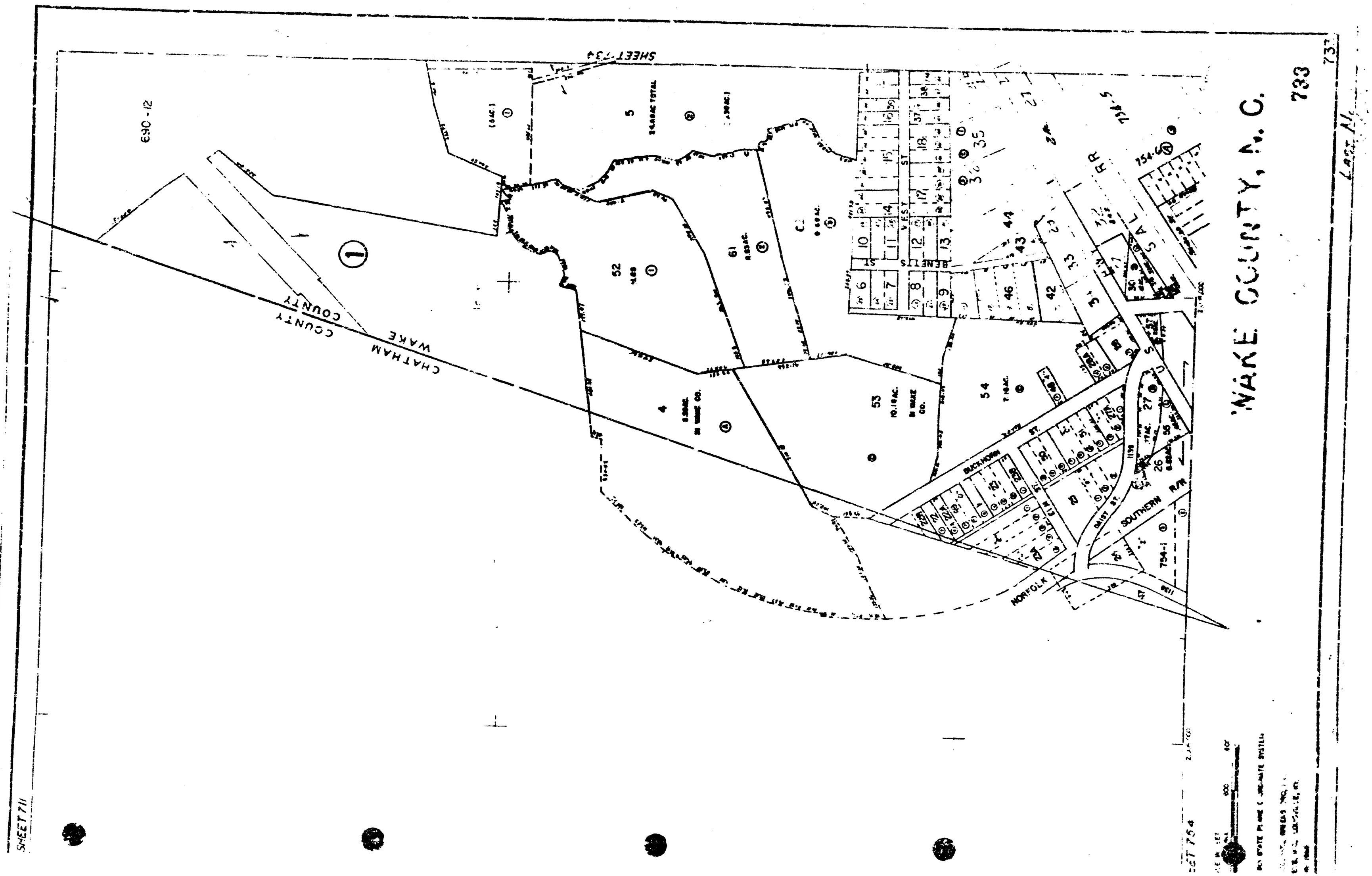
WAKE COUNTY, N. C.
733
SHEET 734
SHEET 711
SHEET 754
LAST N.
CHATHAM COUNTY
WAKE COUNTY
690-12
BENNETS ST
WEST ST
BUCKHORN ST
OAKST ST
NORFOLK
SOUTHERN R/R
SALEM
754-1
754-6
754-7
754-8
754-9
754-10
754-11
754-12
754-13
754-14
754-15
754-16
754-17
754-18
754-19
754-20
754-21
754-22
754-23
754-24
754-25
754-26
754-27
754-28
754-29
754-30
754-31
754-32
754-33
754-34
754-35
754-36
754-37
754-38
754-39
754-40
754-41
754-42
754-43
754-44
754-45
754-46
754-47
754-48
754-49
754-50
754-51
754-52
754-53
754-54
754-55
754-56
754-57
754-58
754-59
754-60
754-61
754-62
754-63
754-64
754-65
754-66
754-67
754-68
754-69
754-70
754-71
754-72
754-73
754-74
754-75
754-76
754-77
754-78
754-79
754-80
754-81
754-82
754-83
754-84
754-85
754-86
754-87
754-88
754-89
754-90
754-91
754-92
754-93
754-94
754-95
754-96
754-97
754-98
754-99
754-100
754-101
754-102
754-103
754-104
754-105
754-106
754-107
754-108
754-109
754-110
754-111
754-112
754-113
754-114
754-115
754-116
754-117
754-118
754-119
754-120
754-121
754-122
754-123
754-124
754-125
754-126
754-127
754-128
754-129
754-130
754-131
754-132
754-133
754-134
754-135
754-136
754-137
754-138
754-139
754-140
754-141
754-142
754-143
754-144
754-145
754-146
754-147
754-148
754-149
754-150
754-151
754-152
754-153
754-154
754-155
754-156
754-157
754-158
754-159
754-160
754-161
754-162
754-163
754-164
754-165
754-166
754-167
754-168
754-169
754-170
754-171
754-172
754-173
754-174
754-175
754-176
754-177
754-178
754-179
754-180
754-181
754-182
754-183
754-184
754-185
754-186
754-187
754-188
754-189
754-190
754-191
754-192
754-193
754-194
754-195
754-196
754-197
754-198
754-199
754-200
754-201
754-202
754-203
754-204
754-205
754-206
754-207
754-208
754-209
754-210
754-211
754-212
754-213
754-214
754-215
754-216
754-217
754-218
754-219
754-220
754-221
754-222
754-223
754-224
754-225
754-226
754-227
754-228
754-229
754-230
754-231
754-232
754-233
754-234
754-235
754-236
754-237
754-238
754-239
754-240
754-241
754-242
754-243
754-244
754-245
754-246
754-247
754-248
754-249
754-250
754-251
754-252
754-253
754-254
754-255
754-256
754-257
754-258
754-259
754-260
754-261
754-262
754-263
754-264
754-265
754-266
754-267
754-268
754-269
754-270
754-271
754-272
754-273
754-274
754-275
754-276
754-277
754-278
754-279
754-280
754-281
754-282
754-283
754-284
754-285
754-286
754-287
754-288
754-289
754-290
754-291
754-292
754-293
754-294
754-295
754-296
754-297
754-298
754-299
754-300
754-301
754-302
754-303
754-304
754-305
754-306
754-307
754-308
754-309
754-310
754-311
754-312
754-313
754-314
754-315
754-316
754-317
754-318
754-319
754-320
754-321
754-322
754-323
754-324
754-325
754-326
754-327
754-328
754-329
754-330
754-331
754-332
754-333
754-334
754-335
754-336
754-337
754-338
754-339
754-340
754-341
754-342
754-343
754-344
754-345
754-346
754-347
754-348
754-349
754-350
754-351
754-352
754-353
754-354
754-355
754-356
754-357
754-358
754-359
754-360
754-361
754-362
754-363
754-364
754-365
754-366
754-367
754-368
754-369
754-370
754-371
754-372
754-373
754-374
754-375
754-376
754-377
754-378
754-379
754-380
754-381
754-382
754-383
754-384
754-385
754-386
754-387
754-388
754-389
754-390
754-391
754-392
754-393
754-394
754-395
754-396
754-397
754-398
754-399
754-400
754-401
754-402
754-403
754-404
754-405
754-406
754-407
754-408
754-409
754-410
754-411
754-412
754-413
754-414
754-415
754-416
754-417
754-418
754-419
754-420
754-421
754-422
754-423
754-424
754-425
754-426
754-427
754-428
754-429
754-430
754-431
754-432
754-433
754-434
754-435
754-436
754-437
754-438
754-439
754-440
754-441
754-442
754-443
754-444
754-445
754-446
754-447
754-448
754-449
754-450
754-451
754-452
754-453
754-454
754-455
754-456
754-457
754-458
754-459
754-460
754-461
754-462
754-463
754-464
754-465
754-466
754-467
754-468
754-469
754-470
754-471
754-472
754-473
754-474
754-475
754-476
754-477
754-478
754-479
754-480
754-481
754-482
754-483
754-484
754-485
754-486
754-487
754-488
754-489
754-490
754-491
754-492
754-493
754-494
754-495
754-496
754-497
754-498
754-499
754-500
754-501
754-502
754-503
754-504
754-505
754-506
754-507
754-508
754-509
754-510
754-511
754-512
754-513
754-514
754-515
754-516
754-517
754-518
754-519
754-520
754-521
754-522
754-523
754-524
754-525
754-526
754-527
754-528
754-529
754-530
754-531
754-532
754-533
754-534
754-535
754-536
754-537
754-538
754-539
754-540
754-541
754-542
754-543
754-544
754-545
754-546
754-547
754-548
754-549
754-550
754-551
754-552
754-553
754-554
754-555
754-556
754-557
754-558
754-559
754-560
754-561
754-562
754-563
754-564
754-565
754-566
754-567
754-568
754-569
754-570
754-571
754-572
754-573
754-574
754-575
754-576
754-577
754-578
754-579
754-580
754-581
754-582
754-583
754-584
754-585
754-586
754-587
754-588
754-589
754-590
754-591
754-592
754-593
754-594
754-595
754-596
754-597
754-598
754-599
754-600
754-601
754-602
754-603
754-604
754-605
754-606
754-607
754-608
754-609
754-610
754-611
754-612
754-613
754-614
754-615
754-616
754-617
754-618
754-619
754-620
754-621
754-622
754-623
754-624
754-625
754-626
754-627
754-628
754-629
754-630
754-631
754-632
754-633
754-634
754-635
754-636
754-637
754-638
754-639
754-640
754-641
754-642
754-643
754-644
754-645
754-646
754-647
754-648
754-649
754-650
754-651
754-652
754-653
754-654
754-655
754-656
754-657
754-658
754-659
754-660
754-661
754-662
754-663
754-664
754-665
754-666
754-667
754-668
754-669
754-670
754-671
754-672
754-673
754-674
754-675
754-676
754-677
754-678
754-679
754-680
754-681
754-682
754-683
754-684
754-685
754-686
754-687
754-688
754-689
754-690
754-691
754-692
754-693
754-694
754-695
754-696
754-697
754-698
754-699
754-700
754-701
754-702
754-703
754-704
754-705
754-706
754-707
754-708
754-709
754-710
754-711
754-712
754-713
754-714
754-715
754-716
754-717
754-718
754-719
754-720
754-721
754-722
754-723
754-724
754-725
754-726
754-727
754-728
754-729
754-730
754-731
754-732
754-733
754-734
754-735
754-736
754-737
754-738
754-739
754-740
754-741
754-742
754-743
754-744
754-745
754-746
754-747
754-748
754-749
754-750
754-751
754-752
754-753
754-754
754-755
754-756
754-757
754-758
754-759
754-760
754-761
754-762
754-763
754-764
754-765
754-766
754-767
754-768
754-769
754-770
754-771
754-772
754-773
754-774
754-775
754-776
754-777
754-778
754-779
754-780
754-781
754-782
754-783
754-784
754-785
754-786
754-787
754-788
754-789
754-790
754-791
754-792
754-793
754-794
754-795
754-796
754-797
754-798
754-799
754-800
754-801
754-802
754-803
754-804
754-805
754-806
754-807
754-808
754-809
754-810
754-811
754-812
754-813
754-814
754-815
754-816
754-817
754-818
754-819
754-820
754-821
754-822
754-823
754-824
754-825
754-826
754-827
754-828
754-829
754-830
754-831
754-832
754-833
754-834
754-835
754-836
754-837
754-838
754-839
754-840
754-841
754-842
754-843
754-844
754-845
754-846
754-847
754-848
754-849
754-850
754-851
754-852
754-853
754-854
754-855
754-856
754-857
754-858
754-859
754-860
754-861
754-862
754-863
754-864
754-865
754-866
754-867
754-868
754-869
754-870
754-871
754-872
754-873
754-874
754-875
754-876
754-877
754-878
754-879
754-880
754-881
754-882
754-883
754-884
754-885
754-886
754-887
754-888
754-889
754-890
754-891
754-892
754-893
754-894
754-895
754-896
754-897
754-898
754-899
754-900
754-901
754-902
754-903
754-904
754-905
754-906
754-907
754-908
754-909
754-910
754-911
754-912
754-913
754-914
754-915
754-916
754-917
754-918
754-919
754-920
754-921
754-922
754-923
754-924
754-925
754-926
754-927
754-928
754-929
754-930
754-931
754-932
754-933
754-934
754-935
754-936
754-937
754-938
754-939
754-940
754-941
754-942
754-943
754-944
754-945
754-946
754-947
754-948
754-949
754-950
754-951
754-952
754-953
754-954
754-955
754-956
754-957
754-958
754-959
754-960
754-961
754-962
754-963
754-964
754-965
754-966
754-967
754-968
754-969
754-970
754-971
754-972
754-973
754-974
754-975
754-976
754-977
754-978
754-979
754-980
754-981
754-982
754-983
754-984
754-985
754-986
754-987
754-988
754-989
754-990
754-991
754-992
754-993
754-994
754-995
754-996
754-997
754-998
754-999
754-1000

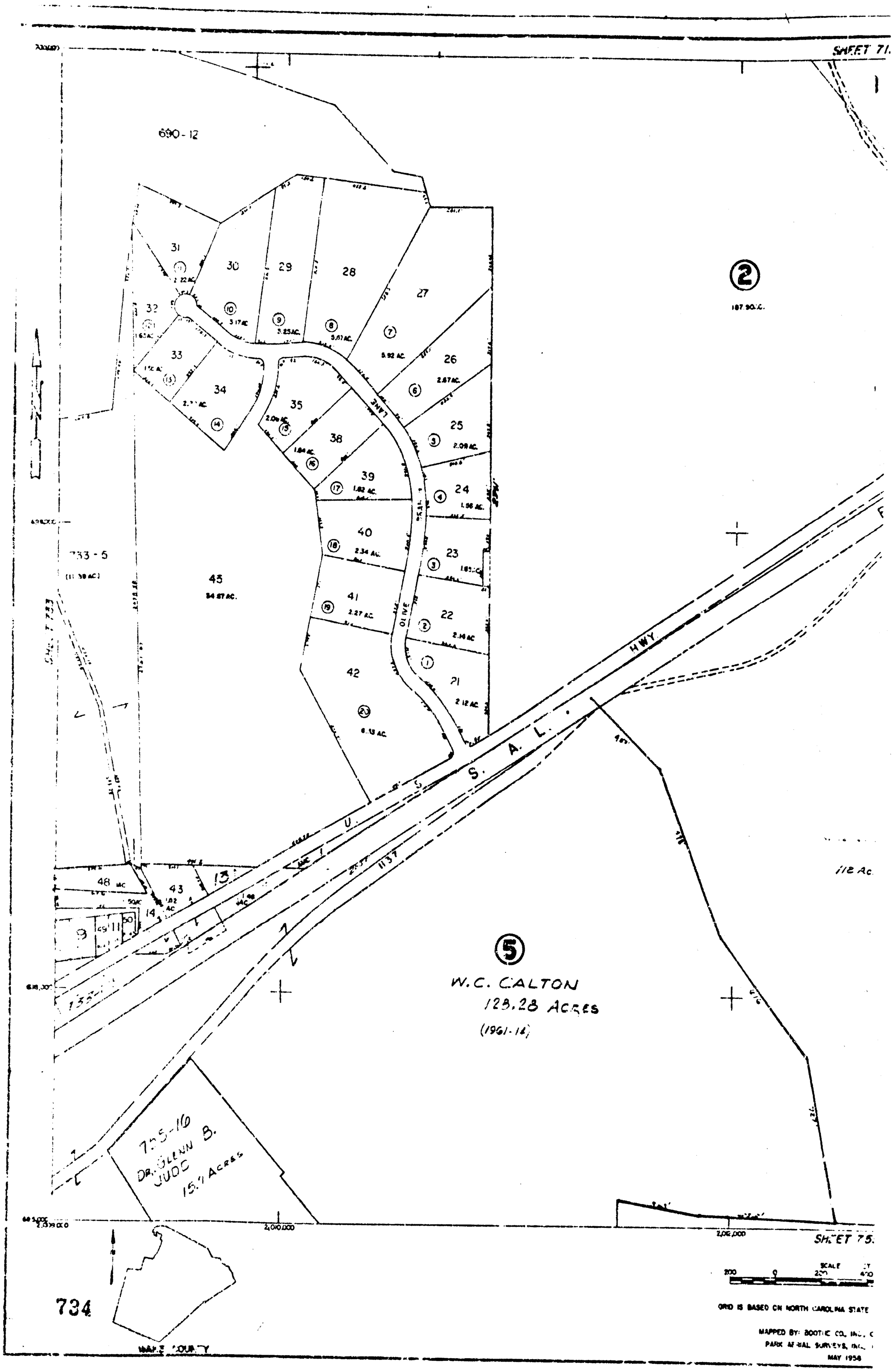
SHEET 71
690 - 12
31
30
29
28
27
32
33
34
35
38
39
40
41
42
26
25
24
23
22
21
LANE
OLIVE
733 - 5
43
48
14
9
13
S. A. L.
U. S.
HWY
112 Ac.
W.C. CALTON
128.28 ACRES
(1961-14)
735-16
DR. GLENN B.
JUDC
15.7 ACRES
2,000,000
SHEET 75
SCALE
GRID IS BASED ON NORTH CAROLINA STATE
MAPPED BY: BOOTHE CO. INC.
PARK AERIAL SURVEYS, INC.
MAY 1958
734

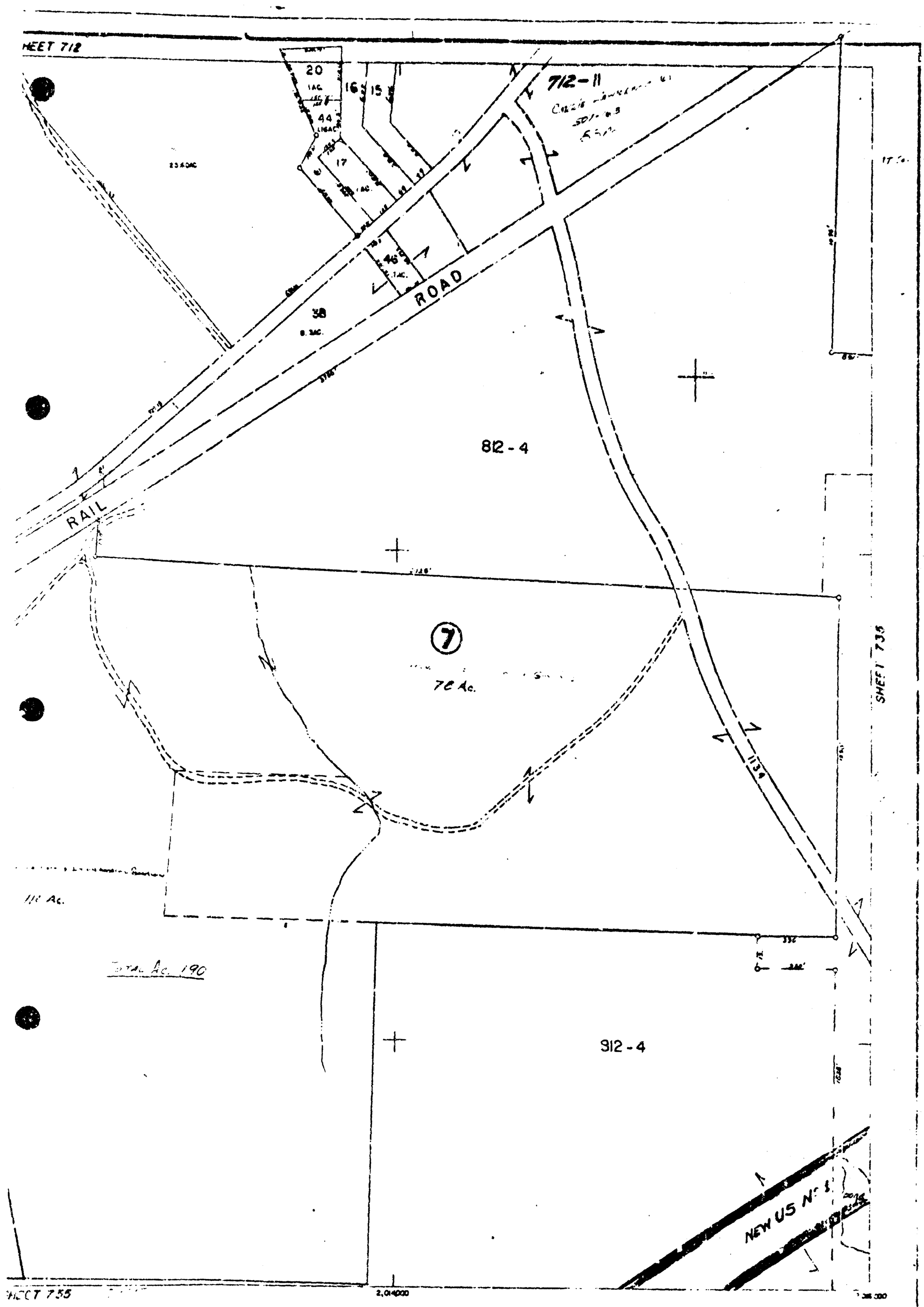

WAKE COUNTY, N. C.

734

LAST

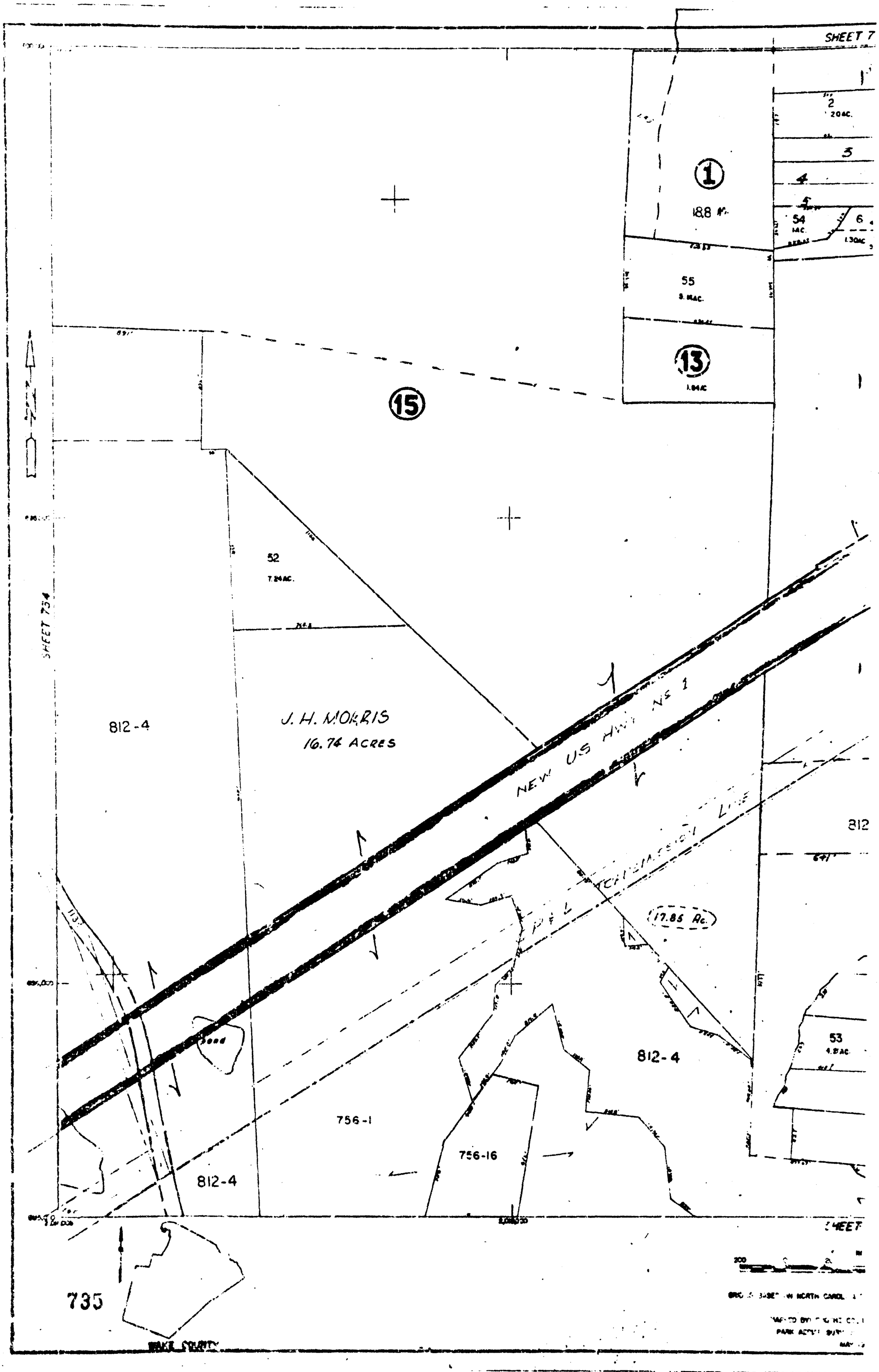
SHEET 7
1
18.8 Ac.
2
20 AC.
3
4
5
54
1 AC.
6
1.30 AC
55
3. 1 AC.
13
1.84 AC
15
52
7.24 AC.
SHEET 754
812-4
J. H. MORRIS
16.74 ACRES
NEW US HWY NO 1
812
(17.85 Ac.)
53
4.8 AC
812-4
756-1
756-16
812-4
735
WAKE COUNTY
SHEET

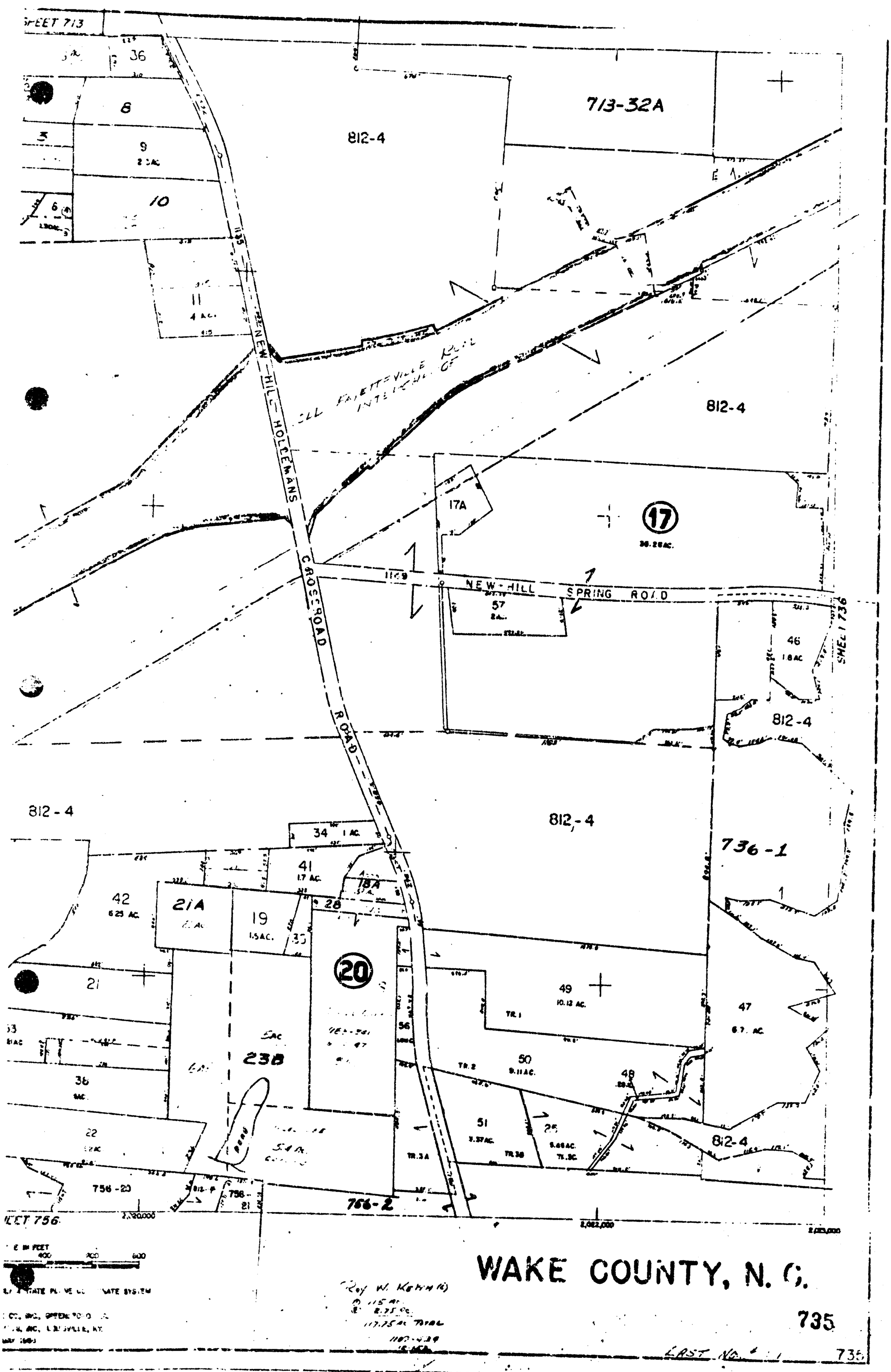
SHEET 713
36
8
9
10
812-4
713-32A
812-4
17A
17
NEW HILL SPRING ROAD
57
46
1.8 AC
SHEET 736
812-4
HOLLEMANS
CROSSROAD
ROAD
812-4
812-4
34
1 AC.
41
1.7 AC.
42
6.25 AC.
21A
19
1.5 AC.
20
21
23B
36
22
756-20
756-21
756-2
812-4
736-1
49
10.12 AC.
47
6.7 AC.
50
9.11 AC.
48
51
25
812-4
SHEET 756
2,020,000
2,022,000
2,023,000
400
800
600
WAKE COUNTY, N. C.
735
LAST NO.
735

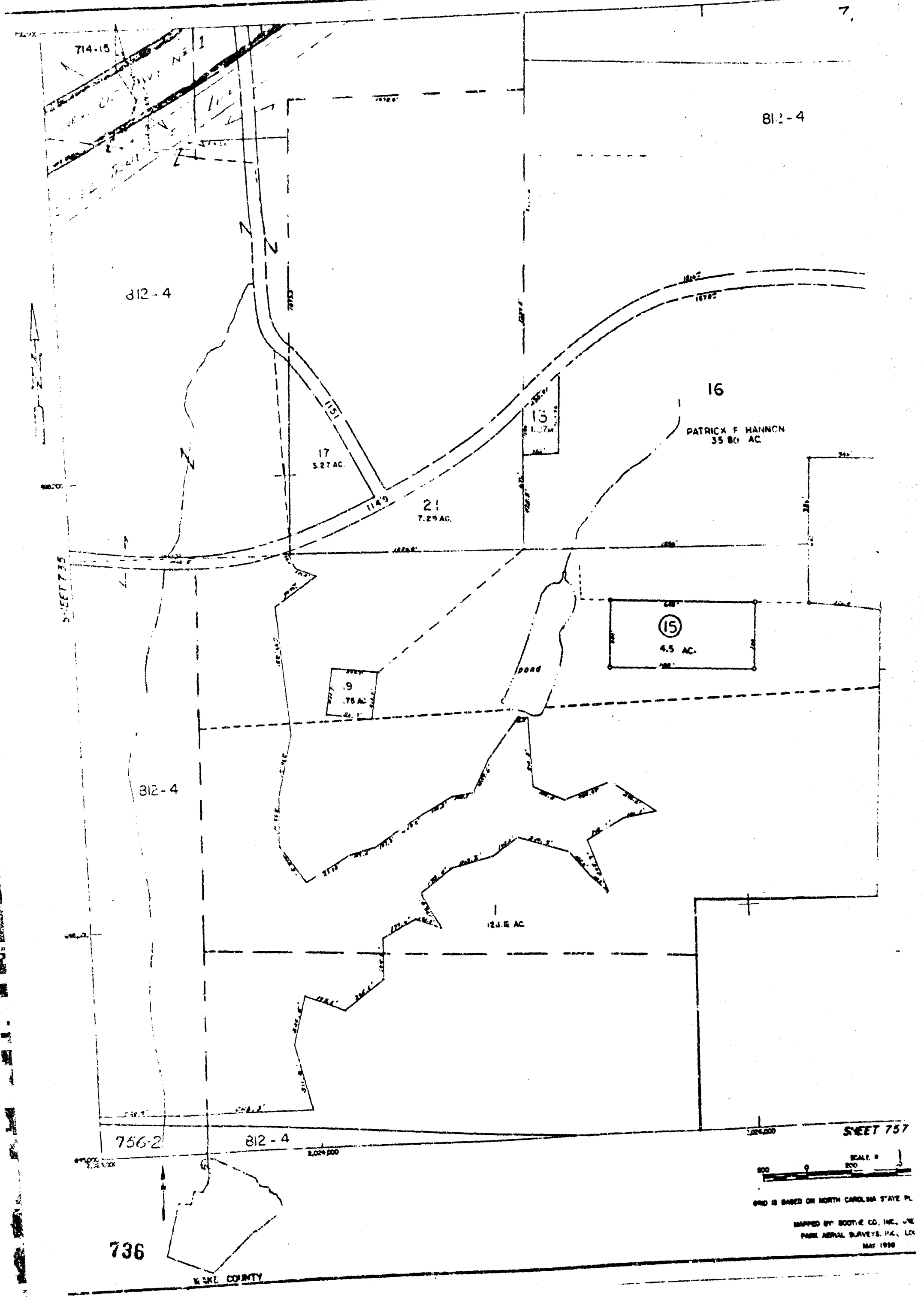
SHEET 714
714-15
812-4
812-4
812-4
812-4
756-2
736
16
PATRICK F HANNON
35.80 AC.
17
5.27 AC.
21
7.29 AC.
15
4.5 AC.
9
.76 AC.
pond
SHEET 735
SHEET 757
WAKE COUNTY
GRID IS BASED ON NORTH CAROLINA STATE PL
MAPPED BY: BOOTHE CO., INC.
PARK AERIAL SURVEYS, INC.
MAY 1990

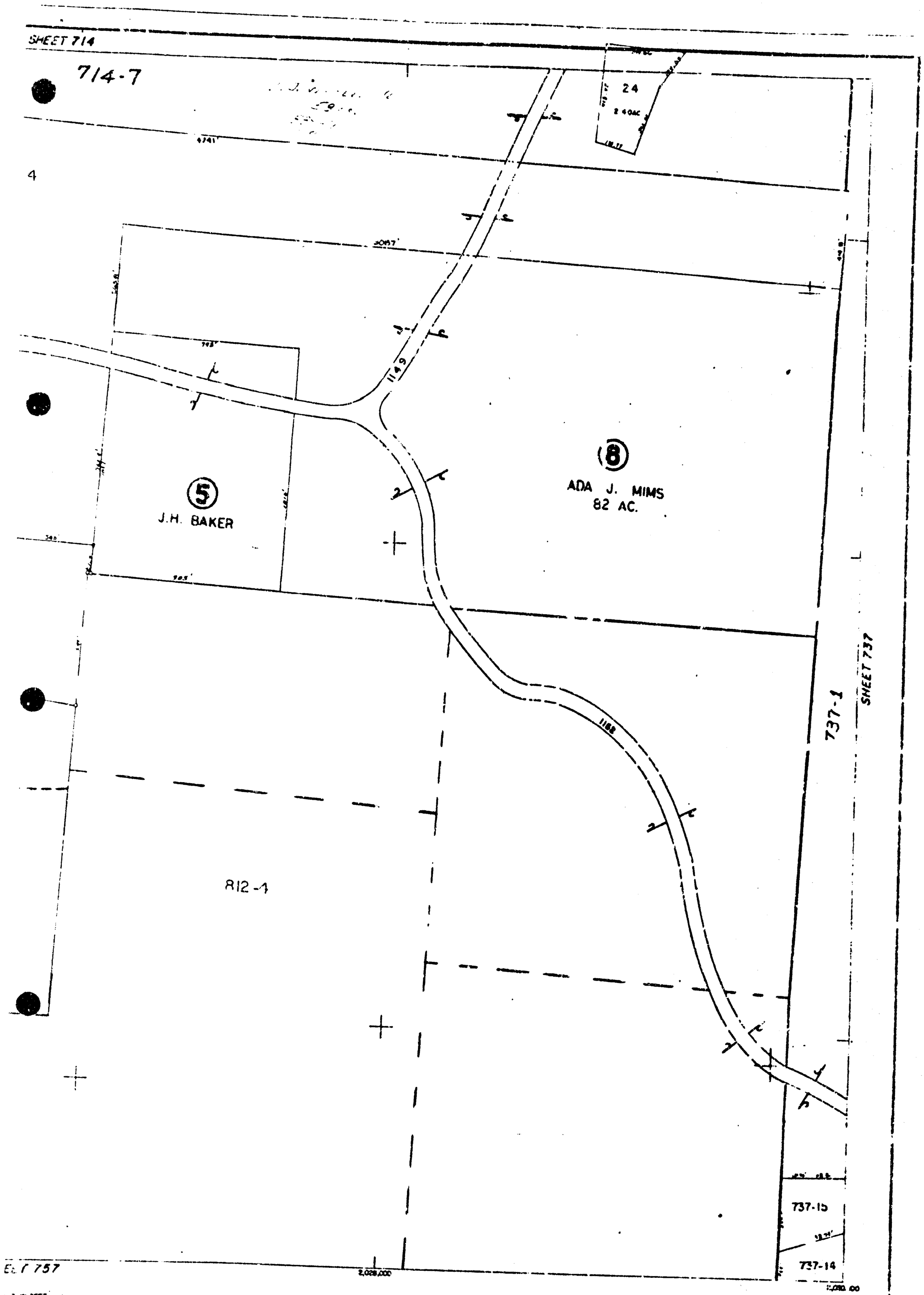
SHEET 714
714-7
24
2.40AC
4
5
J.H. BAKER
8
ADA J. MIMS
82 AC.
1149
1188
737-1
SHEET 737
812-1
737-15
737-14
2,028,000
WAKE COUNTY, N. C.
736

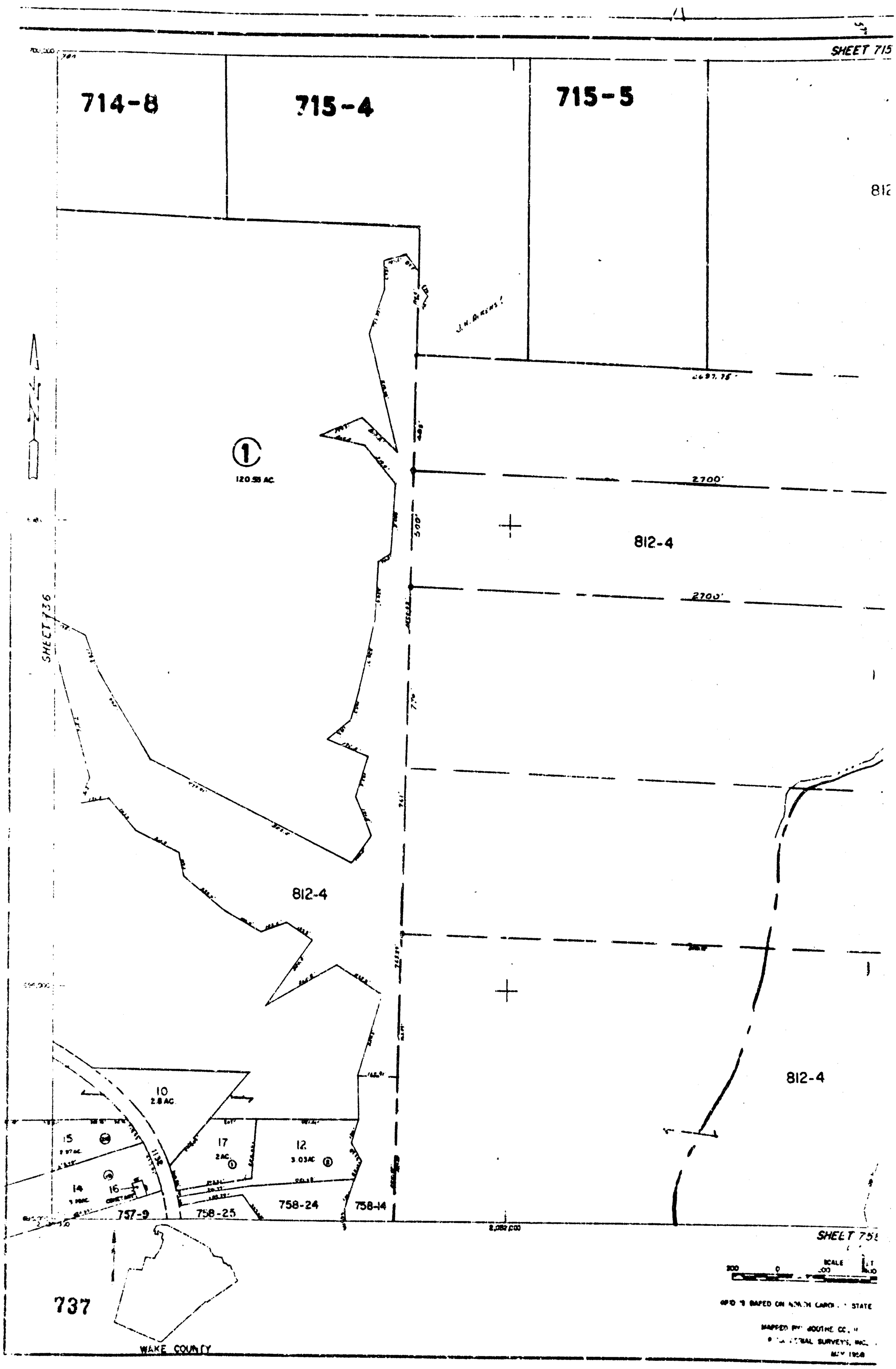
SHEET 715
714-8
715-4
715-5
812
J.W. DIGGS
2697.78'
1
120.55 AC.
2700'
500'
812-4
2700'
SHEET 736
812-4
812-4
10
2.8 AC.
15
17
2 AC.
12
3.03 AC.
14
16
757-9
758-25
758-24
758-14
2,082.00
SHEET 758
737
WAKE COUNTY
SCALE
MAPPED BY SOUTHE CO.
MAY 1958

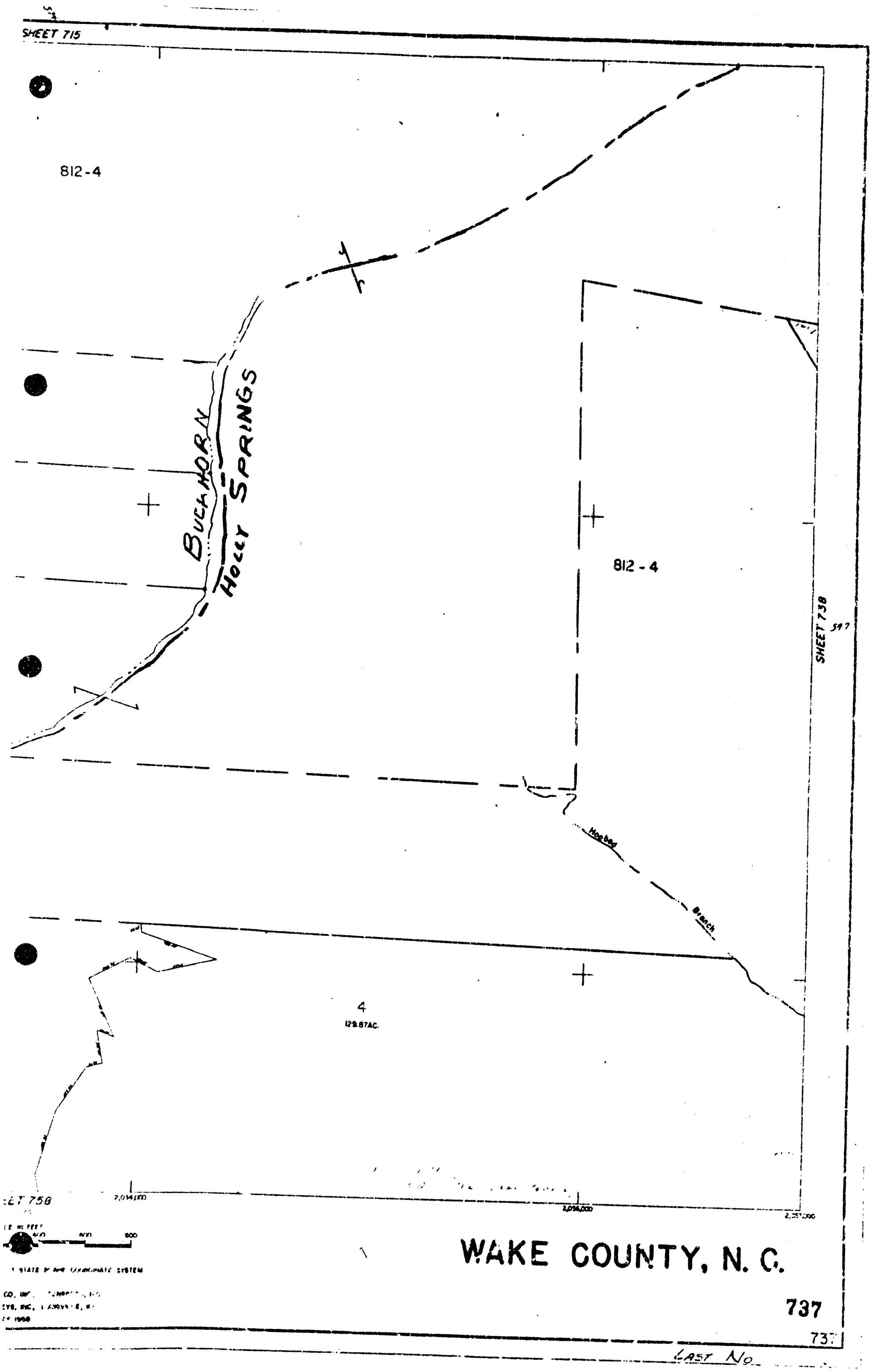
SHEET 715
812-4
BUCKHORN
HOLLY SPRINGS
812 - 4
SHEET 738
597
Hogbed
Branch
4
129.87AC.
SHEET 758
2,034,000
2,037,000
WAKE COUNTY, N. C.
737
737
LAST No.

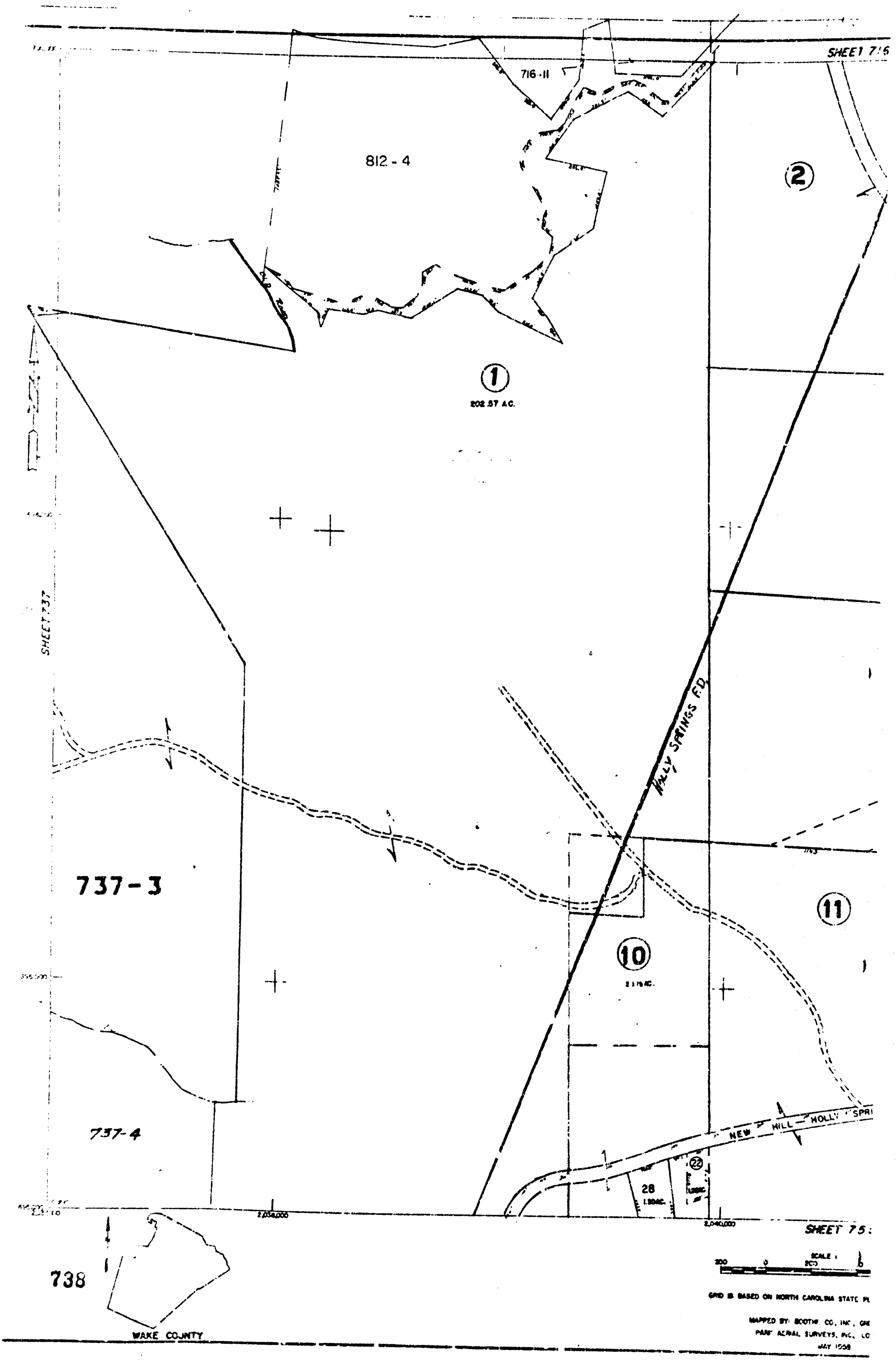
SHEET 716
716-11
812-4
2
1
202.57 AC.
SHEET 737
HOLLY SPRINGS F.D.
737-3
11
10
737-4
NEW HILL - HOLLY SPRI
28
1.90AC.
22
2,038,000
2,040,000
SHEET 75
738
WAKE COUNTY
SCALE 1
200 0 200
GRID IS BASED ON NORTH CAROLINA STATE PL
MAPPED BY: BOOTH CO., INC., GR
PARK AERIAL SURVEYS, INC., LO
MAY 1968

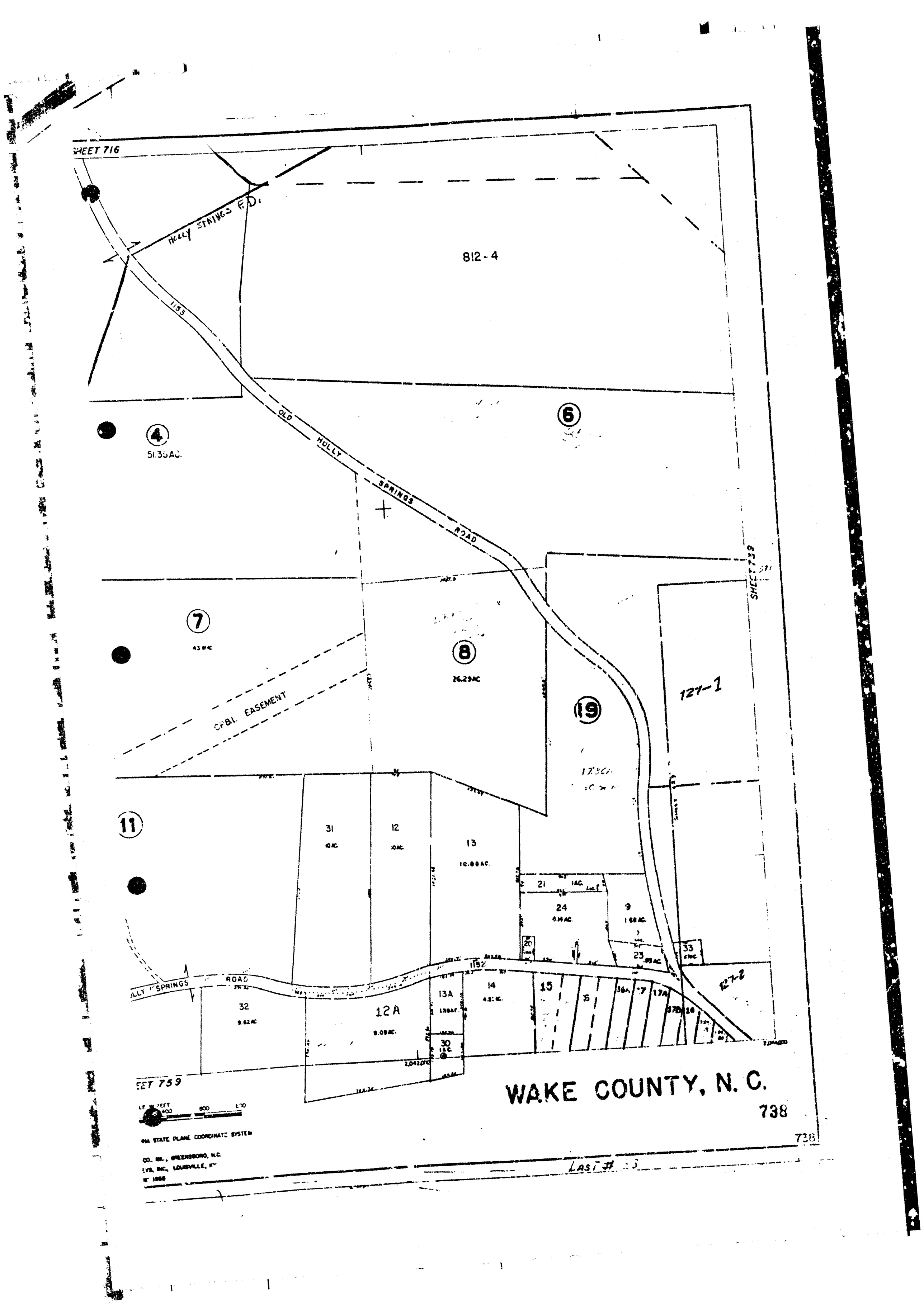
SHEET 716
HOLLY SPRINGS F.D.
812-4
1153
OLD HOLLY SPRINGS ROAD
4
51.35 AC.
6
7
43.9 AC
8
26.29 AC
19
127-1
CP&L EASEMENT
11
31
10 AC.
12
10 AC.
13
10.89 AC.
21
1 AC.
24
6.14 AC.
9
1.68 AC.
23
.95 AC.
33
1152
HOLLY SPRINGS ROAD
32
9.62 AC
12A
9.09 AC.
13A
1.50 AC.
30
1.8 AC.
14
4.21 AC.
15
16
16A
17
17A
17B
18
127-2
SHEET 759
WAKE COUNTY, N. C.
738
LAST # 3

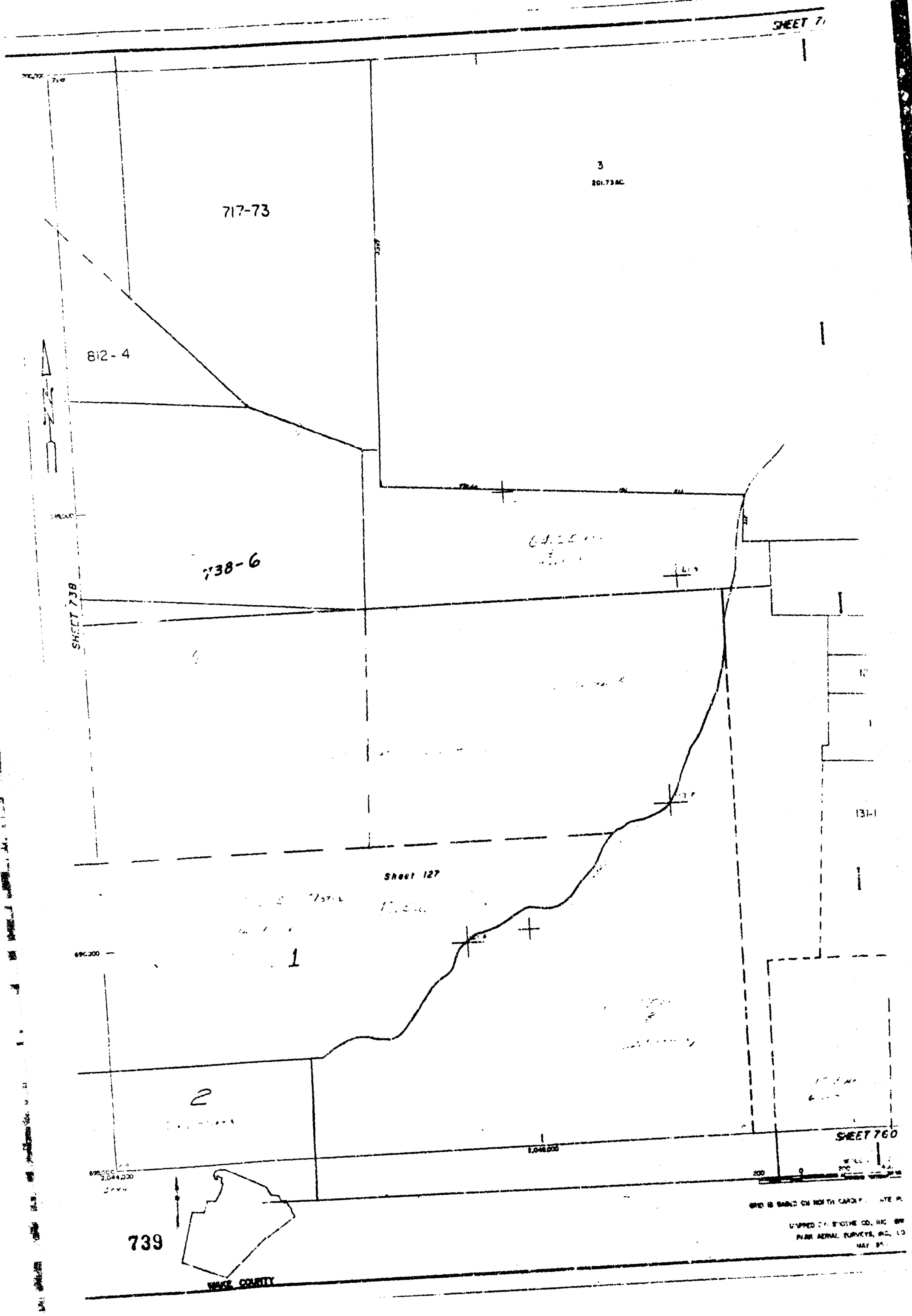
SHEET 71
3
201.73 AC.
717-73
812-4
738-6
SHEET 738
Sheet 127
131-1
1
2
SHEET 760
739
WAKE COUNTY

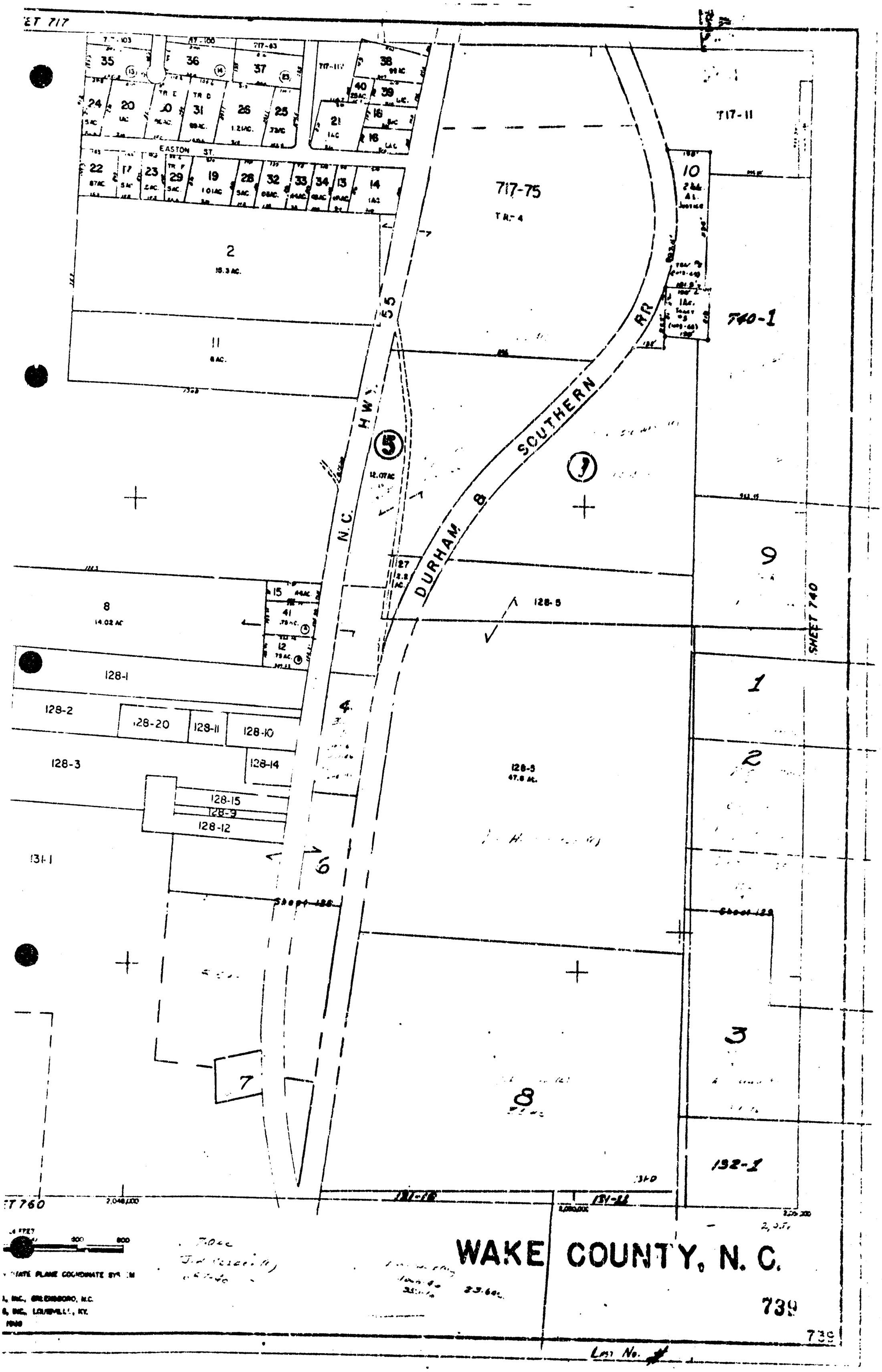
EASTON ST.
717-75
TR. 4
717-11
740-1
N.C. HWY. 55
DURHAM & SOUTHERN RR
128-5
128-1
128-2
128-3
128-20
128-11
128-10
128-14
128-15
128-9
128-12
131-1
SHEET 740
SHEET 760
WAKE COUNTY, N. C.
739

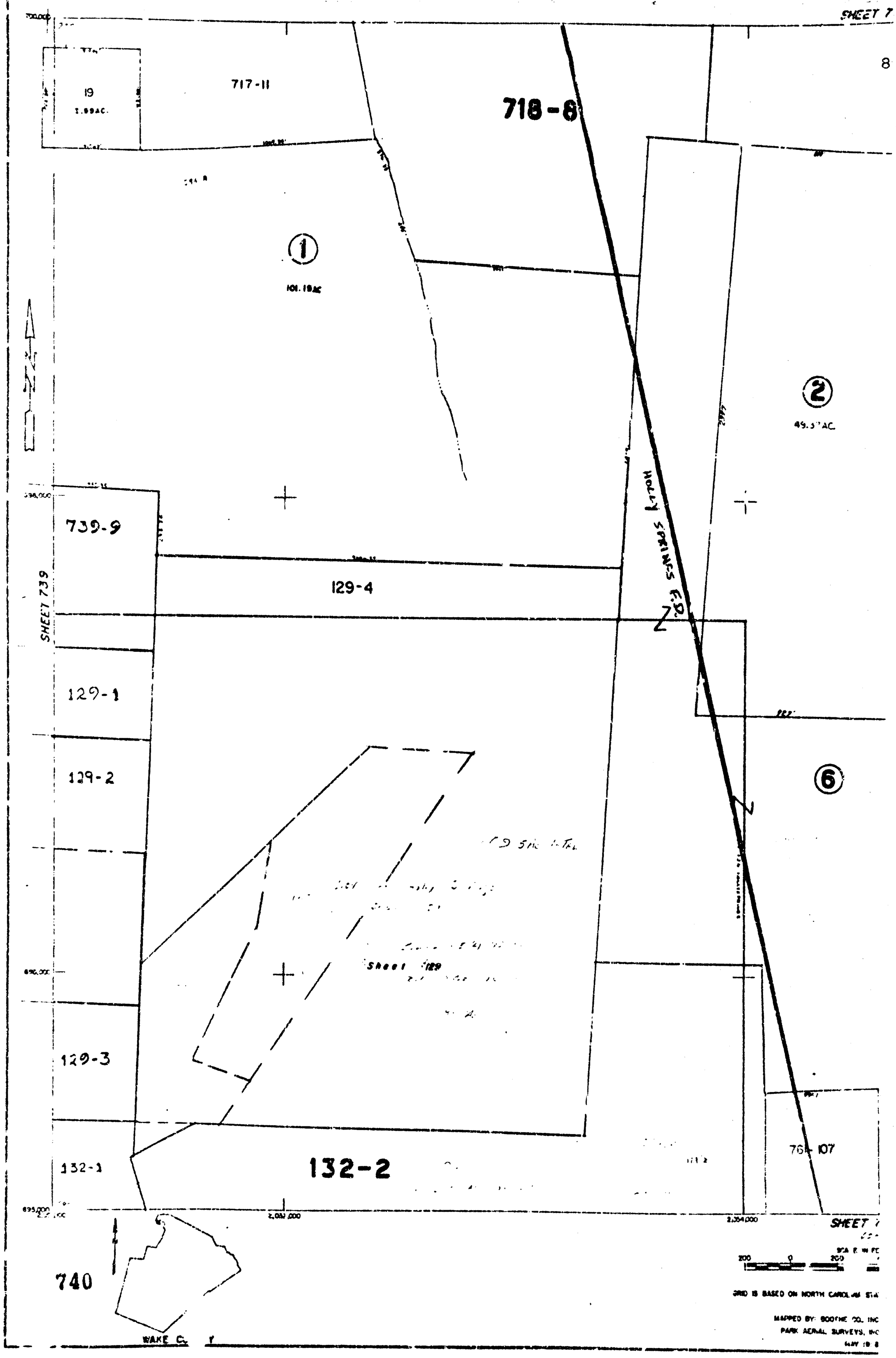
SHEET 7
8
19
717-11
718-8
1
101.19AC
2
49.57AC
739-9
129-4
SHEET 739
129-1
129-2
6
Sheet 129
129-3
132-1
132-2
764-107
740
WAKE C Y
GRID IS BASED ON NORTH CAROLINA STA
MAPPED BY: BOOTHE CO. INC
PARK AERIAL SURVEYS, INC

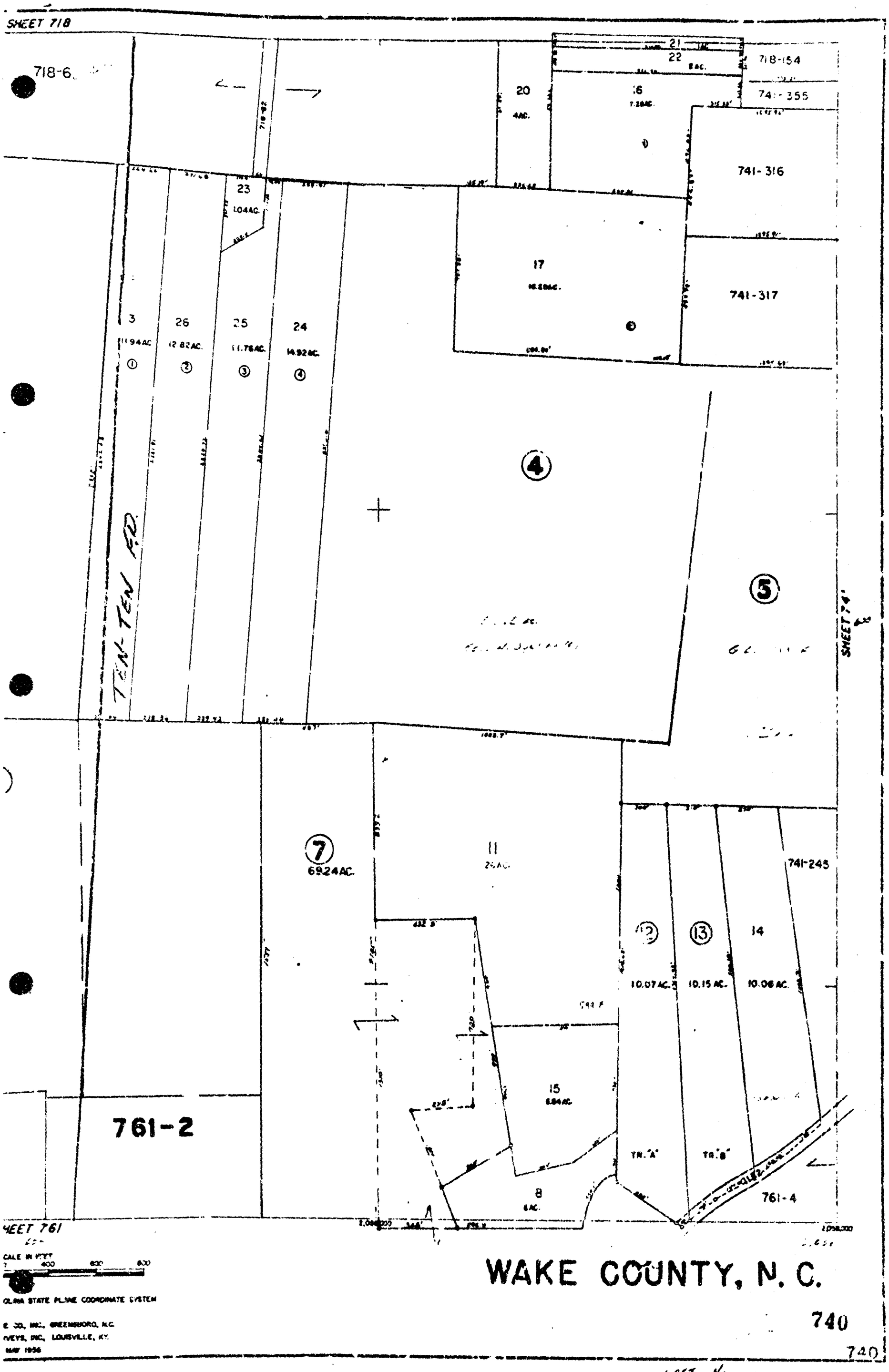
SHEET 718
718-6
718-154
741-355
741-316
741-317
741-245
761-2
761-4
TEN-TEN RD.
SHEET 74
SHEET 761
WAKE COUNTY, N. C.
740
LAST No.

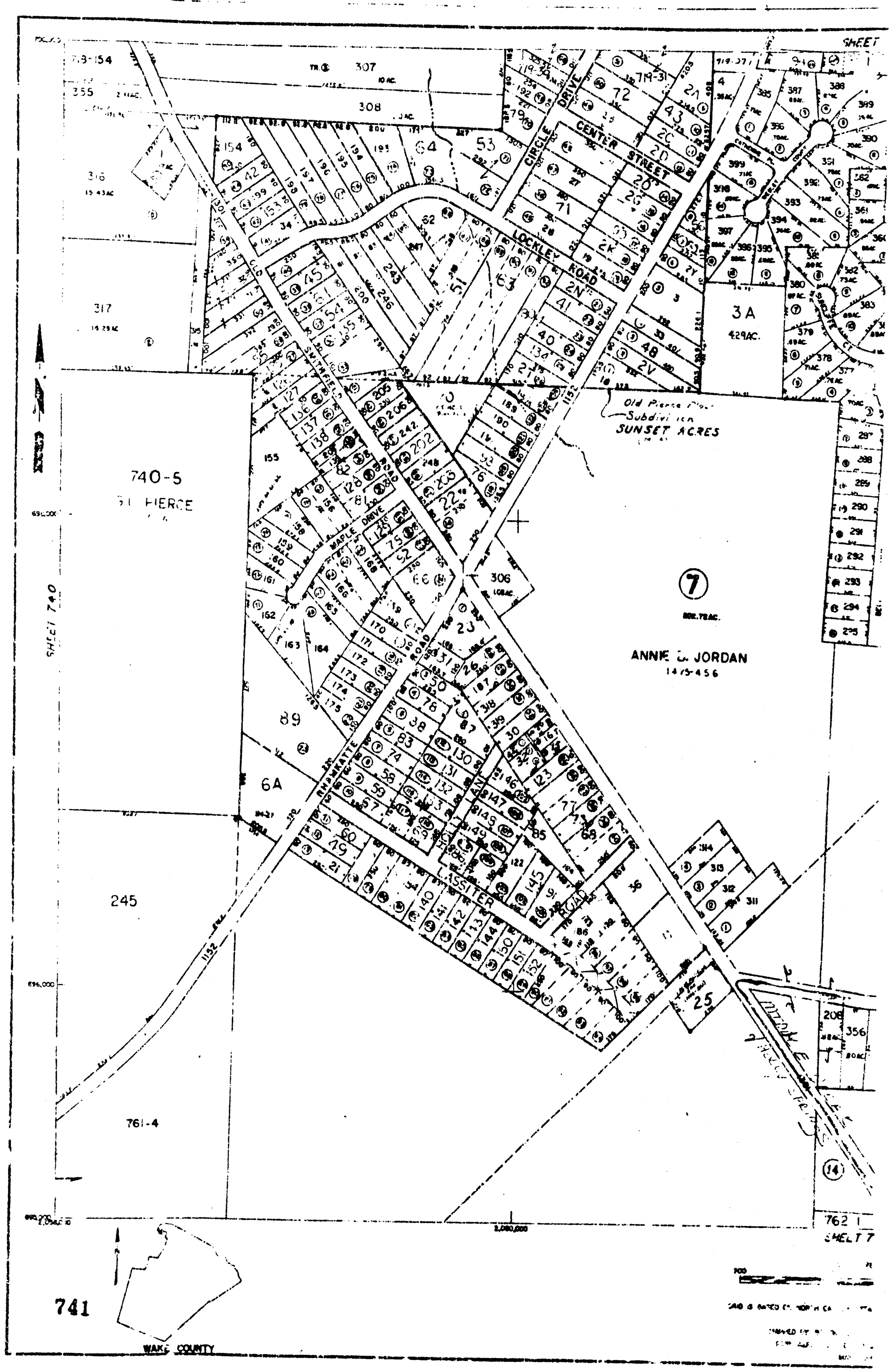
SHEET
CENTER STREET
CIRCLE DRIVE
LOCKLEY ROAD
SMITHFIELD ROAD
MAPLE DRIVE
RAMKATTE ROAD
LASSITER ROAD
Old Pierce Place Subdivision
SUNSET ACRES
740-5
PIERCE
ANNIE L. JORDAN
1475-456
SHEET 740
245
761-4
741
WAKE COUNTY
762
SHEET 7

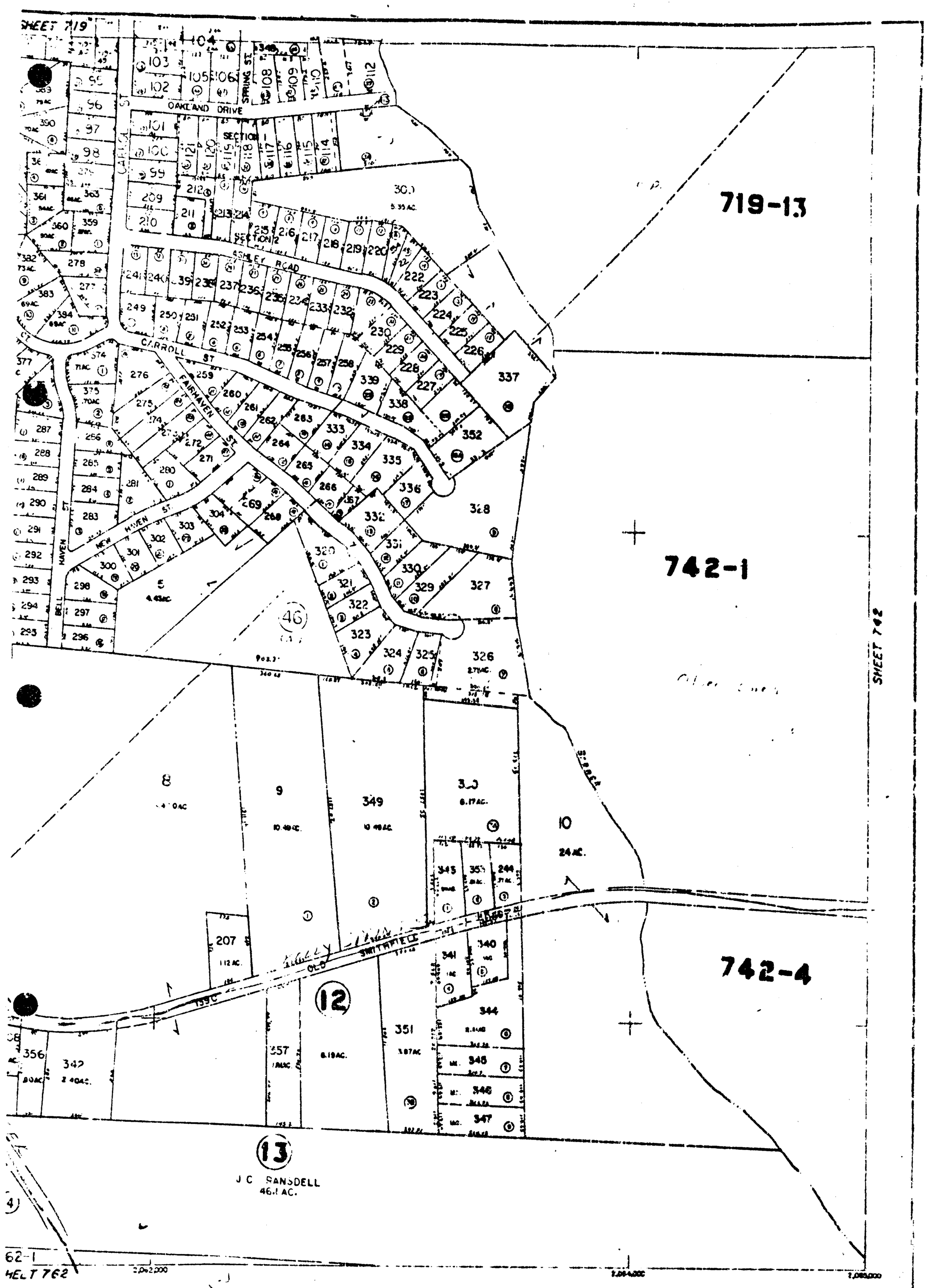

WAKE COUNTY, N. C.

741

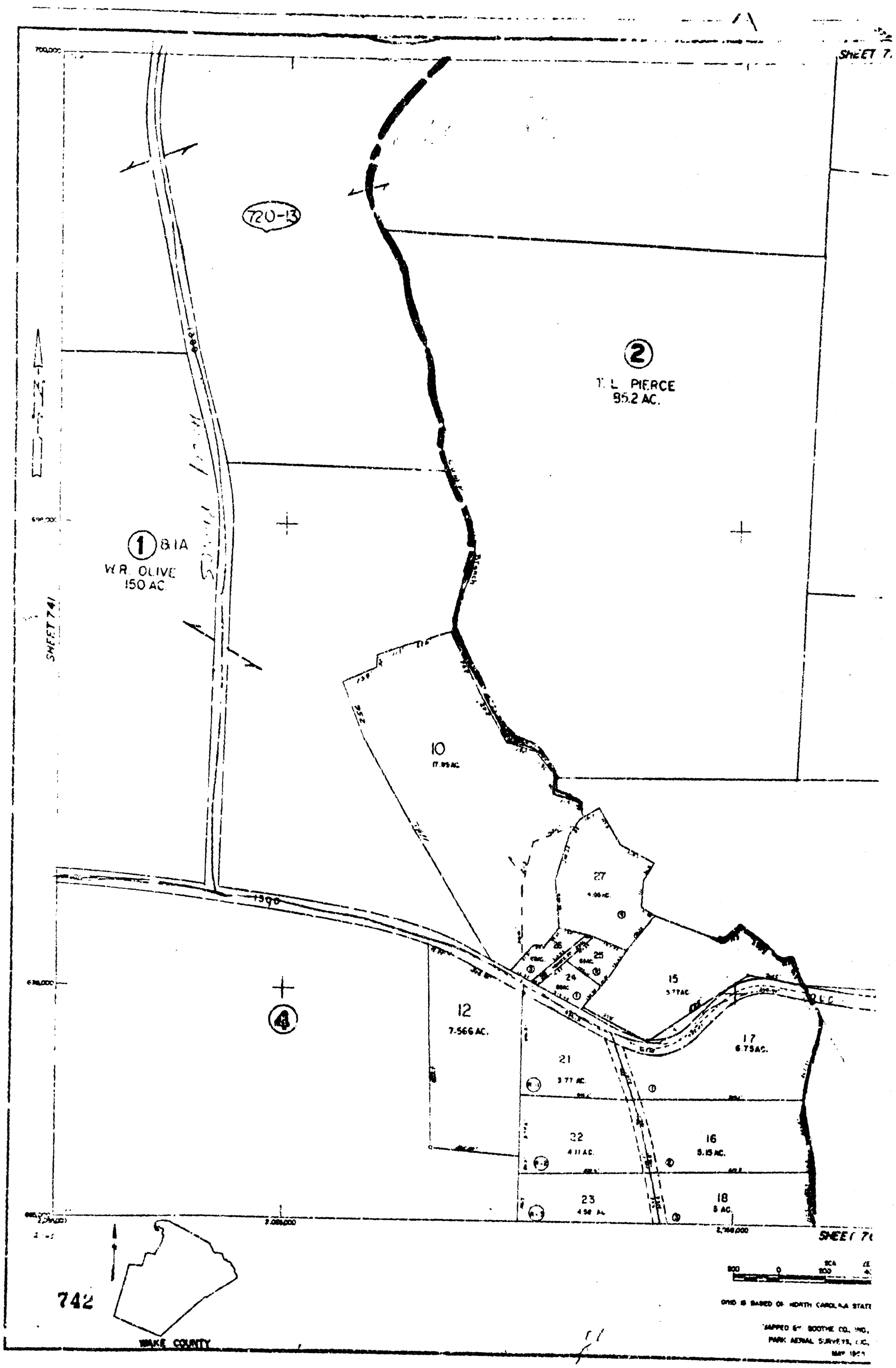
SHEET 7
720-13
2
T. L. PIERCE
85.2 AC.
1
8.1A
W.R. OLIVE
150 AC.
SHEET 741
10
17.195 AC.
27
4.06 AC.
1390
12
7.566 AC.
15
5.77 AC.
17
6.75 AC.
21
3.77 AC.
22
4.11 AC.
16
5.15 AC.
23
4.50 AC.
18
5 AC.
SHEET 7
742
WAKE COUNTY

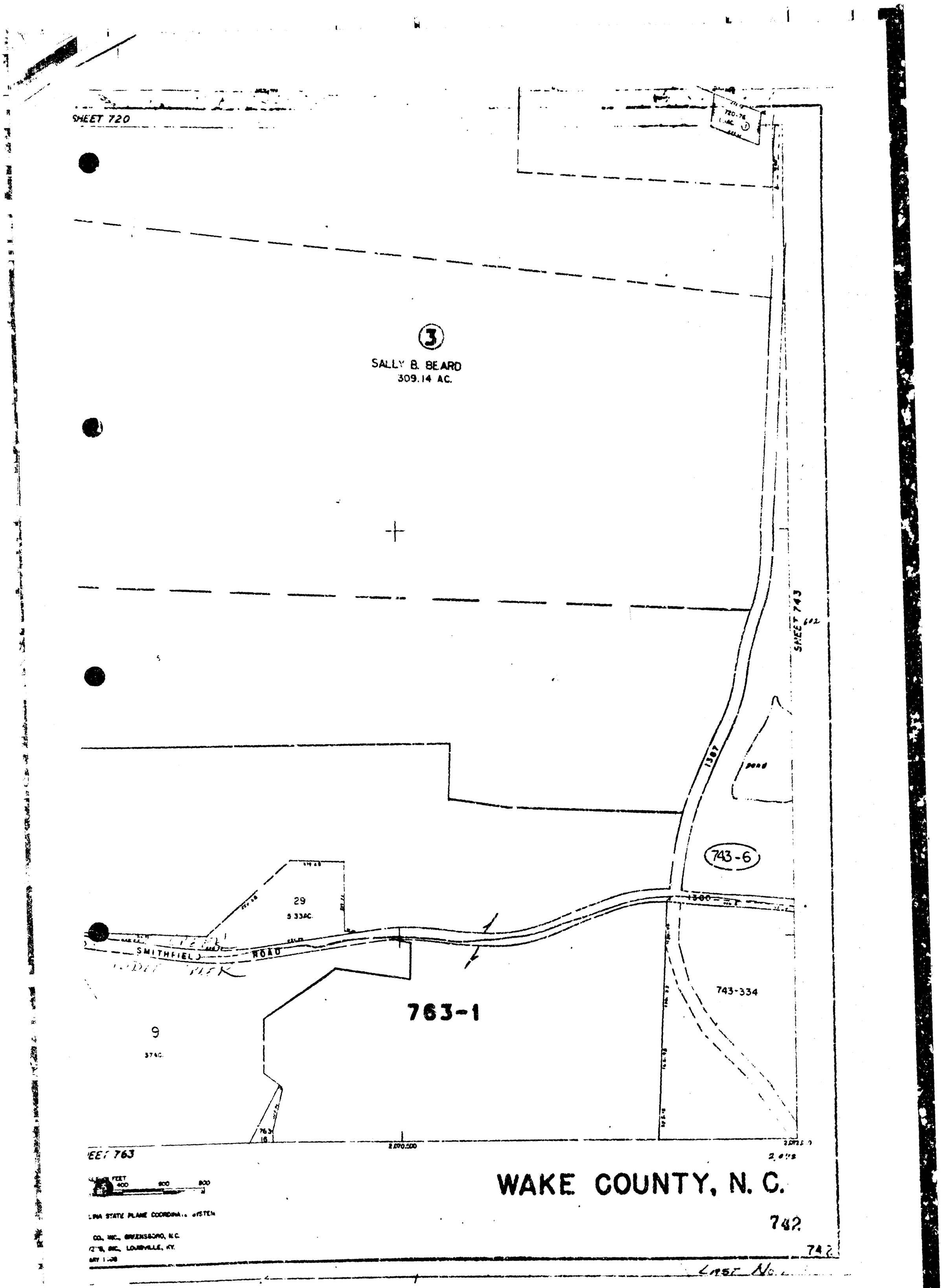
SHEET 720
3
SALLY B. BEARD
309.14 AC.
SHEET 743
1387
743-6
29
5.33AC.
SMITHFIELD ROAD
743-334
763-1
9
37AC.
2,070,000
SHEET 763
WAKE COUNTY, N. C.
742

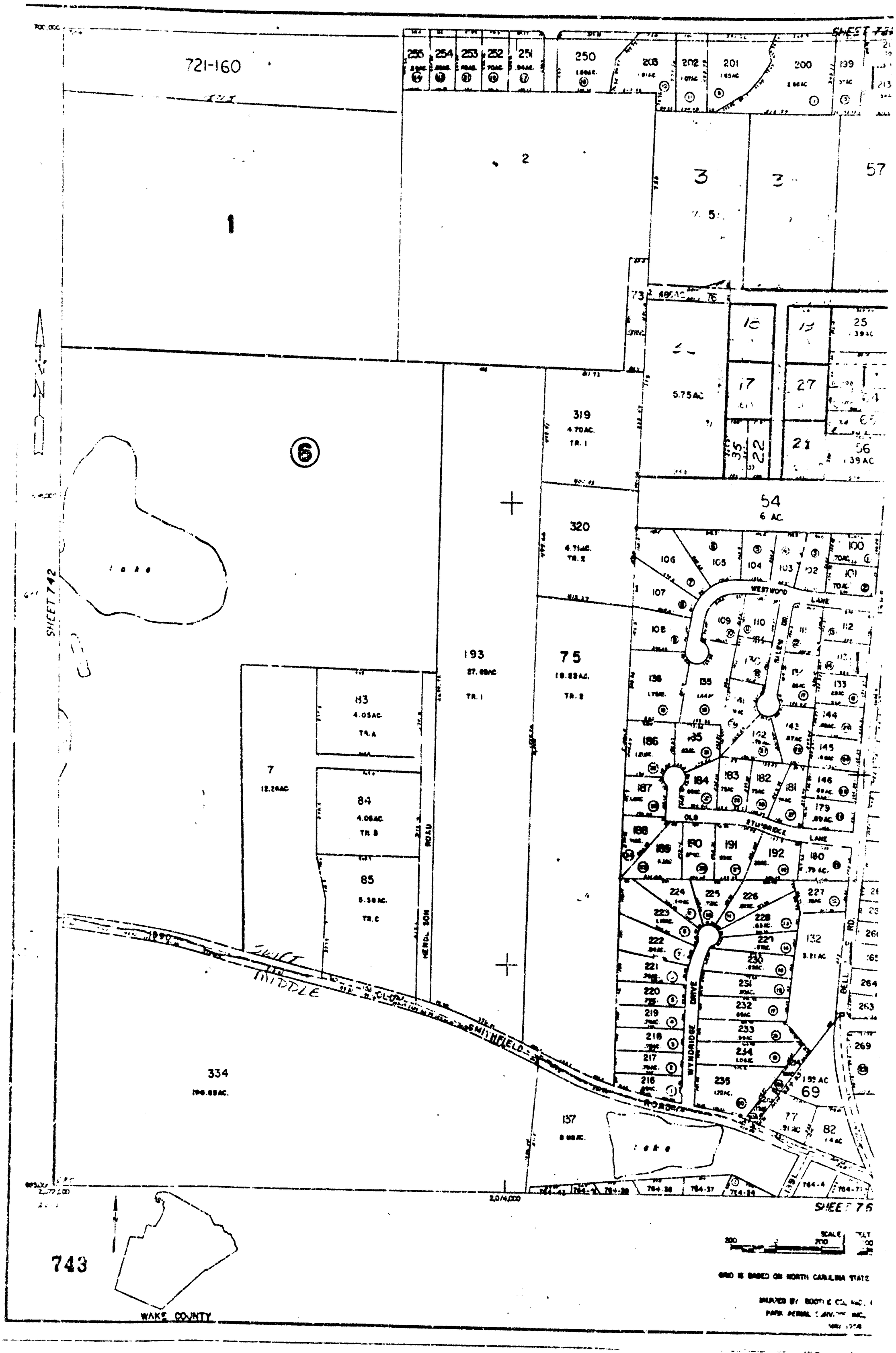
721-160
SHEET 742
743
WAKE COUNTY
SHEET 76
WESTWOOD LANE
WYNDRIDGE DRIVE
STURBRIDGE LANE
BELL RD
HENDERSON ROAD
SMITHFIELD ROAD
Lake
Lake
319
4.70AC.
TR. 1
320
4.71AC.
TR. 2
193
TR. 1
75
TR. 2
83
4.05AC.
TR. A
84
4.06AC.
TR. B
85
5.38AC.
TR. C
7
12.26AC.
334
137
54
6 AC.
69
1.52 AC
82
1.4 AC
132
3.81 AC
5.75AC
2,014,000
SCALE
GRID IS BASED ON NORTH CAROLINA STATE

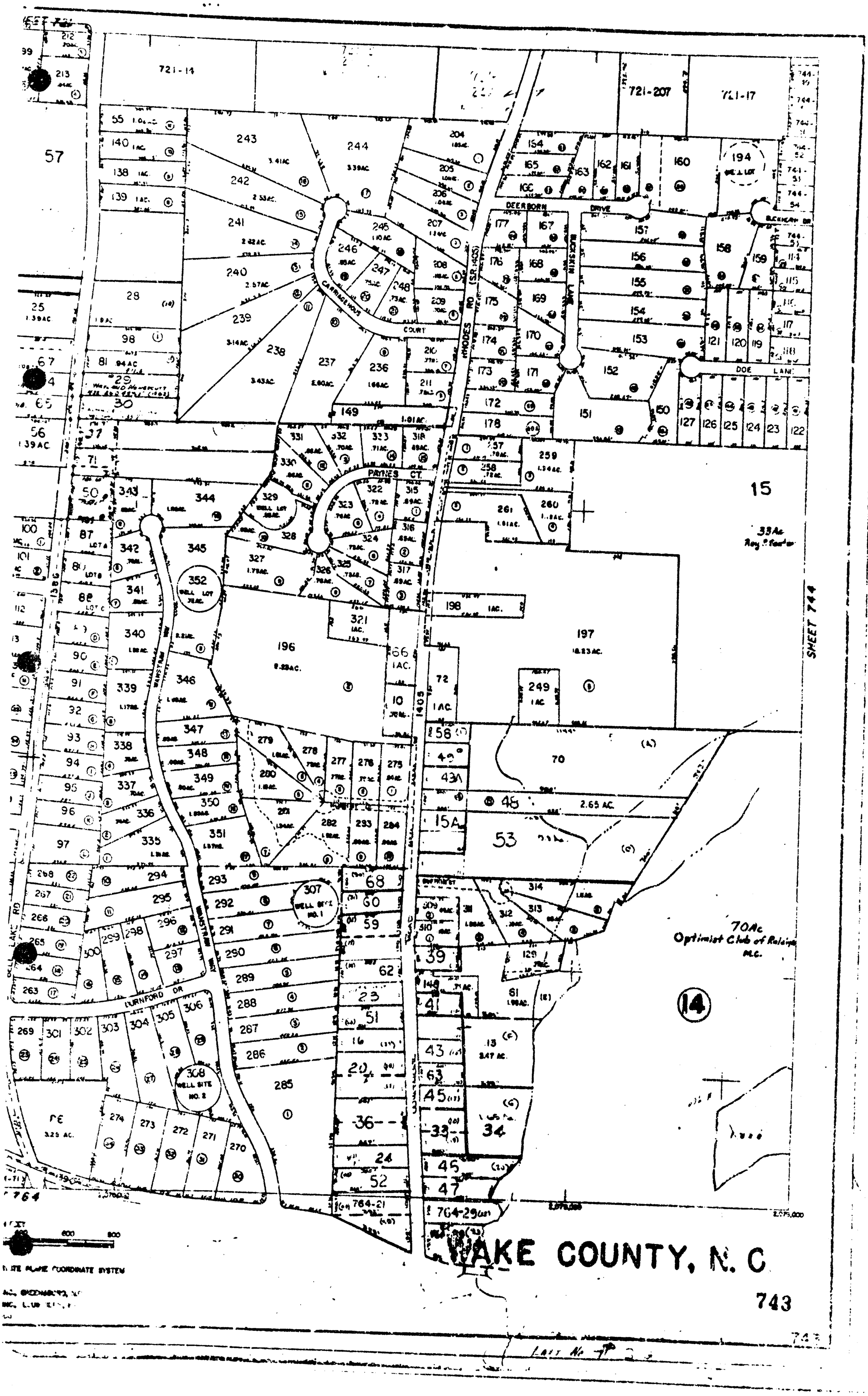
WAKE COUNTY, N. C
743
SHEET 744
CARRIAGEHOUSE COURT
DEERBORN DRIVE
BUCKSKIN LANE
RHODES RD (S.R. 1405)
DOE LANE
PAYNES CT.
LURNFORD DR
WALNUT LANE
LAKE RD
WELL SITE NO. 1
WELL SITE NO. 2
70Ac Optimist Club of Raleigh
33Ac Roy Fowler
14
15
721-14
721-207
721-17
764-21
764-29
600
800

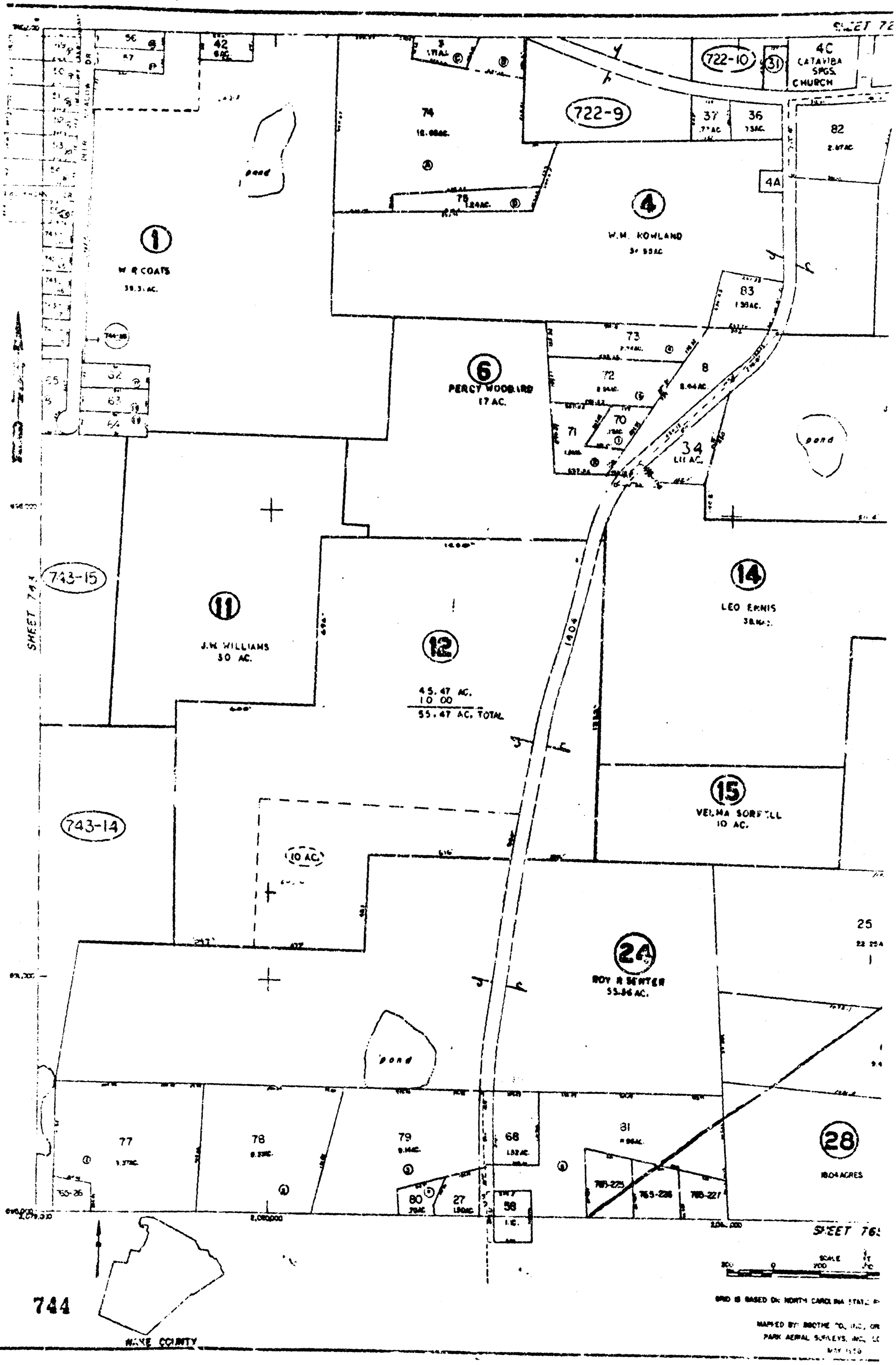
SHEET 72
722-10
31
4C
CATAWBA SPGS. CHURCH
722-9
37
36
82
4A
74
4
W.M. ROWLAND
1
W R COATS
83
73
72
8
6
PERCY WOODARD
17 AC.
71
70
34
pond
743-15
SHEET 74
11
J.W. WILLIAMS
30 AC.
12
45.47 AC.
10.00
55.47 AC. TOTAL
14
LEO ERNIS
1405
743-14
15
VELMA SORRELL
10 AC.
10 AC.
25
24
ROY R SEWTER
55.36 AC.
pond
77
78
79
68
81
28
18.04 ACRES
80
27
58
765-225
765-226
765-227
765-26
SHEET 76
744
WAYNE COUNTY
SCALE
GRID IS BASED ON NORTH CAROLINA STATE
MAPPED BY: BOOTHE CO., INC., OR
PARK AERIAL SURVEYS, INC., LC

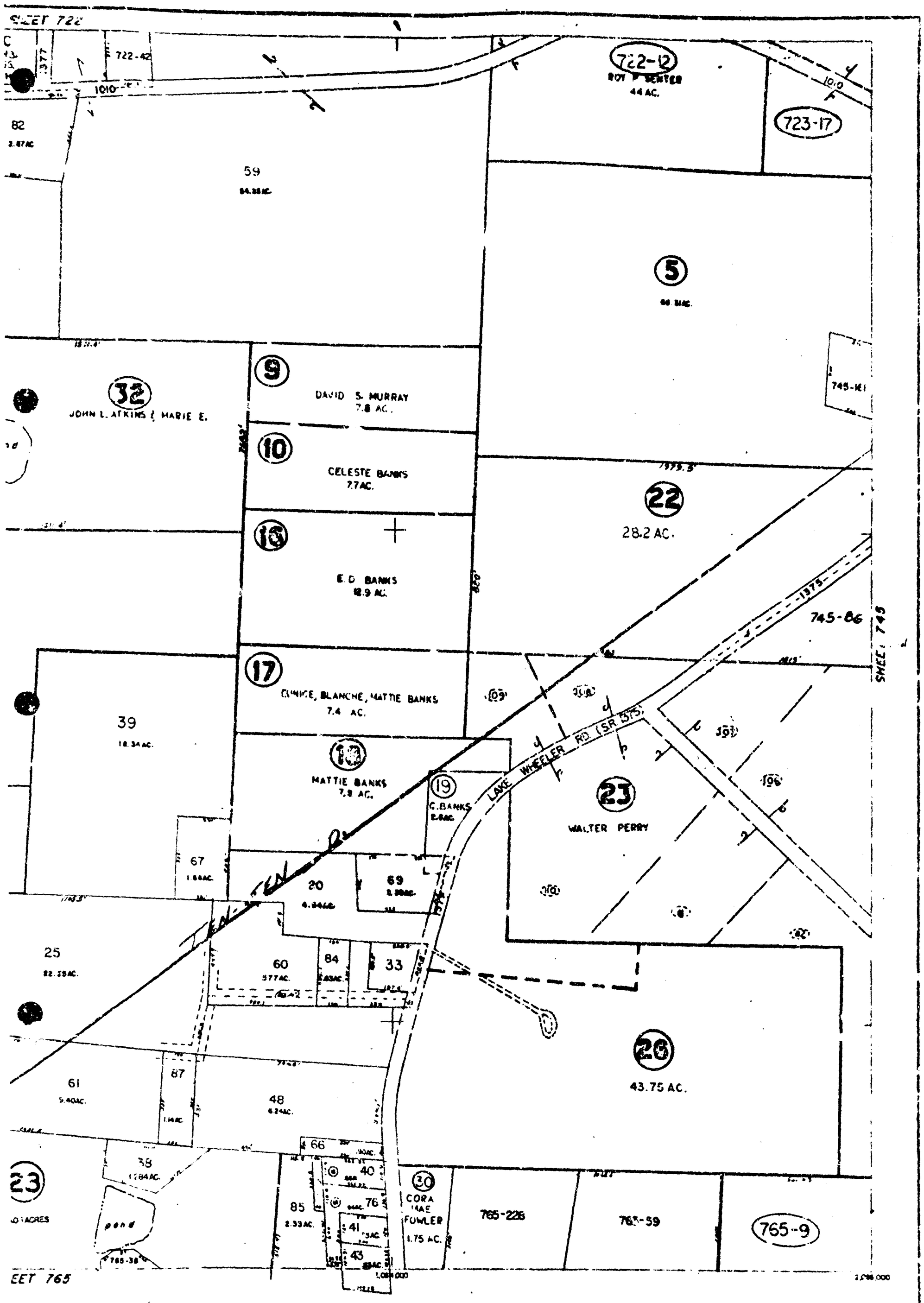
SHEET 722
722-42
1010
722-12
44 AC.
723-17
82
59
5
32
JOHN L. ATKINS & MARIE E.
9
DAVID S. MURRAY
7.8 AC.
10
CELESTE BANKS
7.7AC.
16
E.D. BANKS
12.9 AC.
22
28.2 AC.
745-86
SHEET 749
17
CLINICE, BLANCHE, MATTIE BANKS
7.4 AC.
39
18.34 AC.
18
MATTIE BANKS
7.8 AC.
19
G. BANKS
LAKE WHEELER RD (SR 575)
23
WALTER PERRY
67
20
69
25
60
84
33
26
43.75 AC.
61
87
48
66
38
40
23
85
76
30
CORA MAE FOWLER
1.75 AC.
765-226
765-59
765-9
pond
41
43
SHEET 765
WAKE COUNTY, N. C.
LAST NO. 1
744

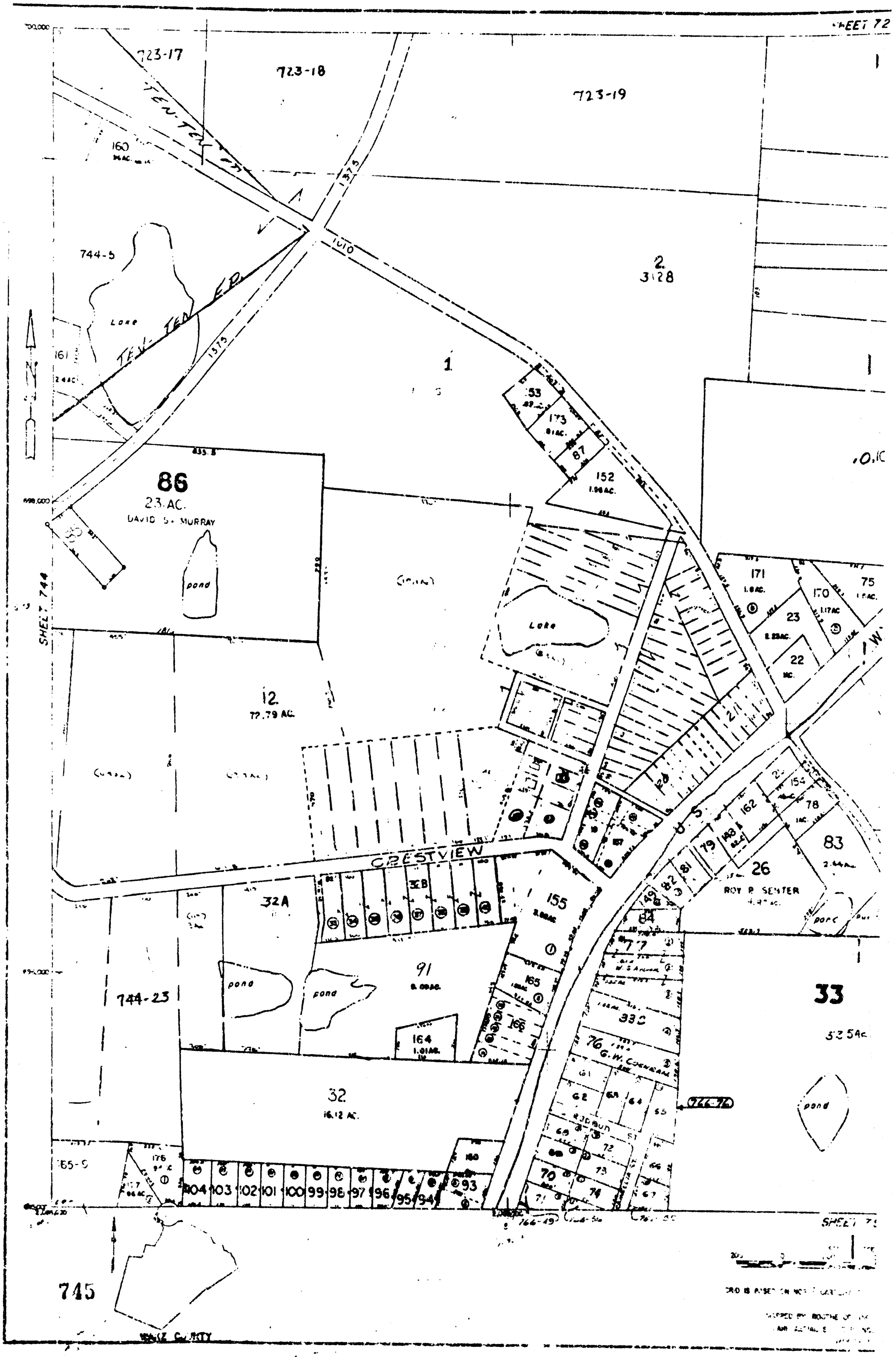
SHEET 72
723-17
723-18
723-19
TEN-TEN RD
1375
1010
744-5
Lake
TEN-TEN RD
1375
1
2
3128
86
23 AC.
DAVID S. MURRAY
pond
SHEET 744
12
72.79 AC.
Lake
CRESTVIEW
32A
32B
155
91
pond
pond
744-23
164
1.01AC.
32
16.12 AC.
171
170
23
22
75
26
ROY P. SENTER
83
33
53.5Ac.
76
G.W. COCKRAM
pond
745
SHEET 75

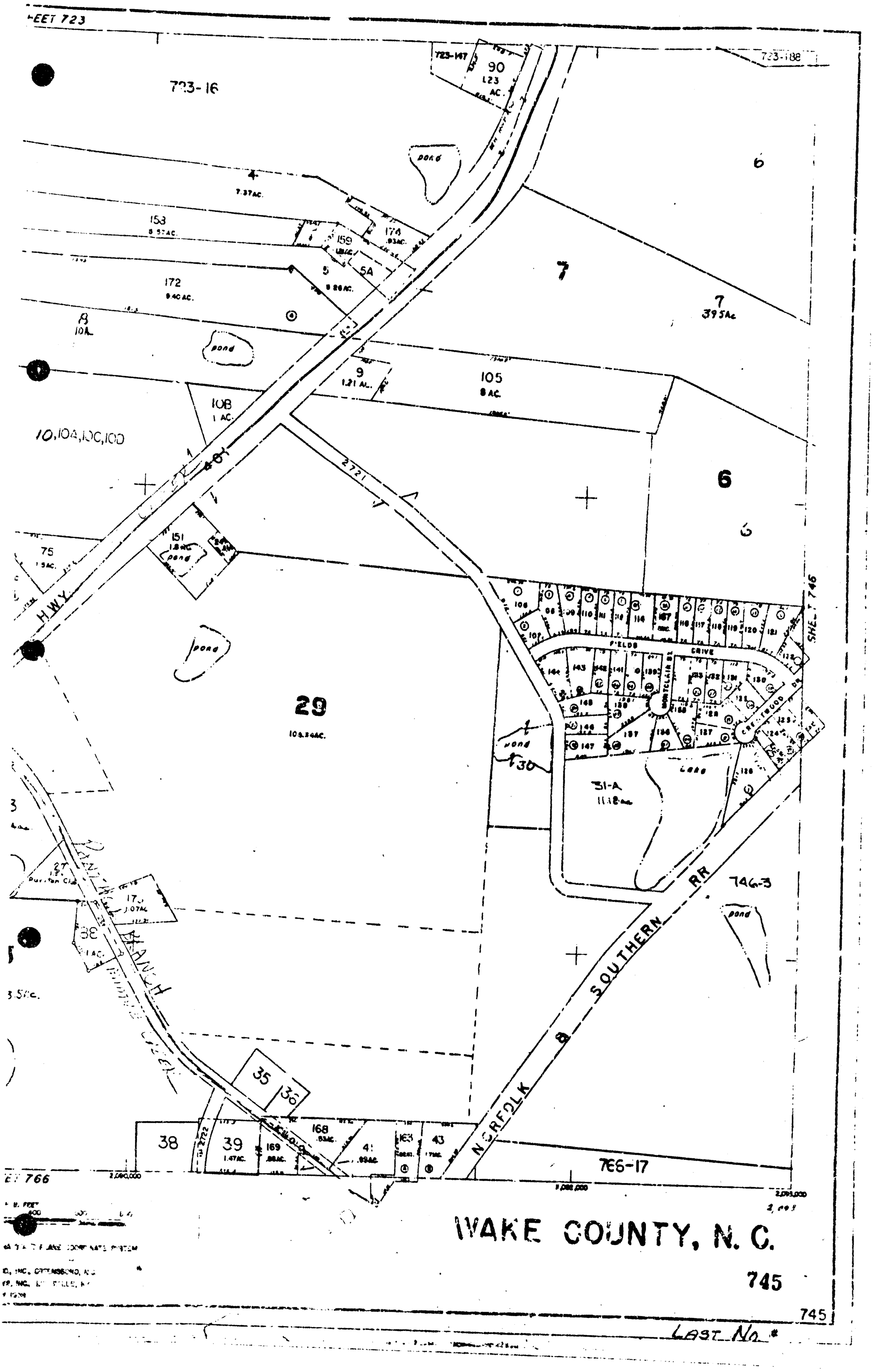
SHEET 723
723-16
723-147
90
723-188
6
4
7.37AC.
158
159
174
172
5
5A
7
7
395Ac
8
10A
pond
9
1.21 AC.
105
8 AC.
10B
1 AC.
10,10A,10C,10D
2721
6
151
75
HWY
pond
29
30
31-A
FIELDS DRIVE
CREEKWOOD DR
SHEET 746
SOUTHERN RR
746-3
pond
35
36
38
39
1.47AC.
169
168
41
43
NORFOLK
766-17
EST 766
WAKE COUNTY, N. C.
745
745
LAST No.

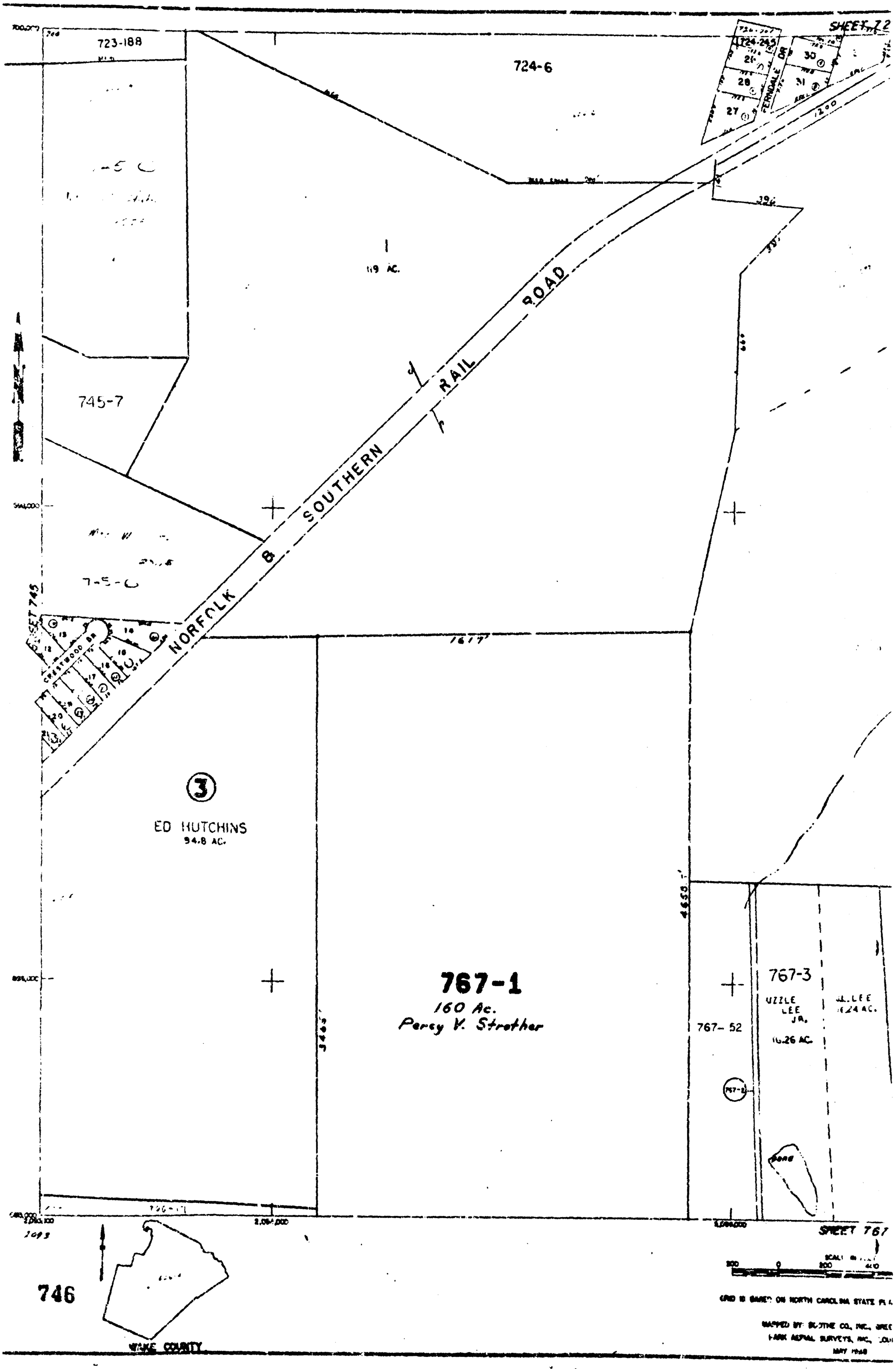
SHEET 72
723-188
724-6
724-245
TERRDALE DR
1200
119 AC.
ROAD
RAIL
SOUTHERN
NORFOLK &
745-7
745-6
SHEET 745
CRESTWOOD DR
3
ED HUTCHINS
94.8 AC.
767-1
160 Ac.
Percy V. Strother
767-3
767-52
16.26 AC.
SHEET 767
746
WAKE COUNTY

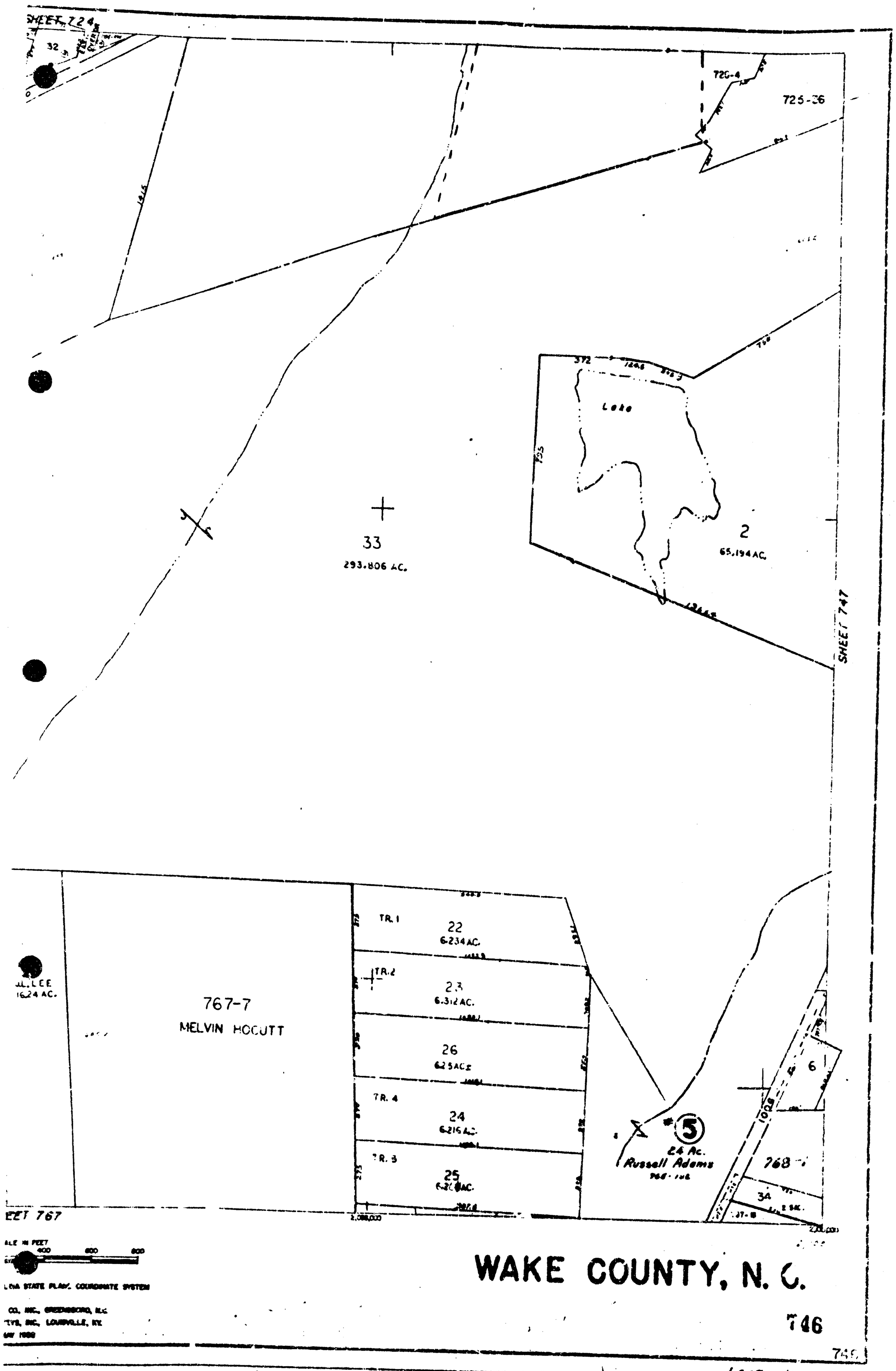
SHEET 724
32
720-4
725-36
33
293.806 AC.
2
65.194 AC.
SHEET 747
TR. 1
22
6.234 AC.
TR. 2
23
6.312 AC.
26
6.25 AC.±
TR. 4
24
6.215 AC.
TR. 3
25
767-7
MELVIN HOCUTT
JL. LEE
16.24 AC.
#5
24 Ac.
Russell Adams
768-1
768-1
3A
6
SHEET 767
WAKE COUNTY, N. C.
746
LAST NO

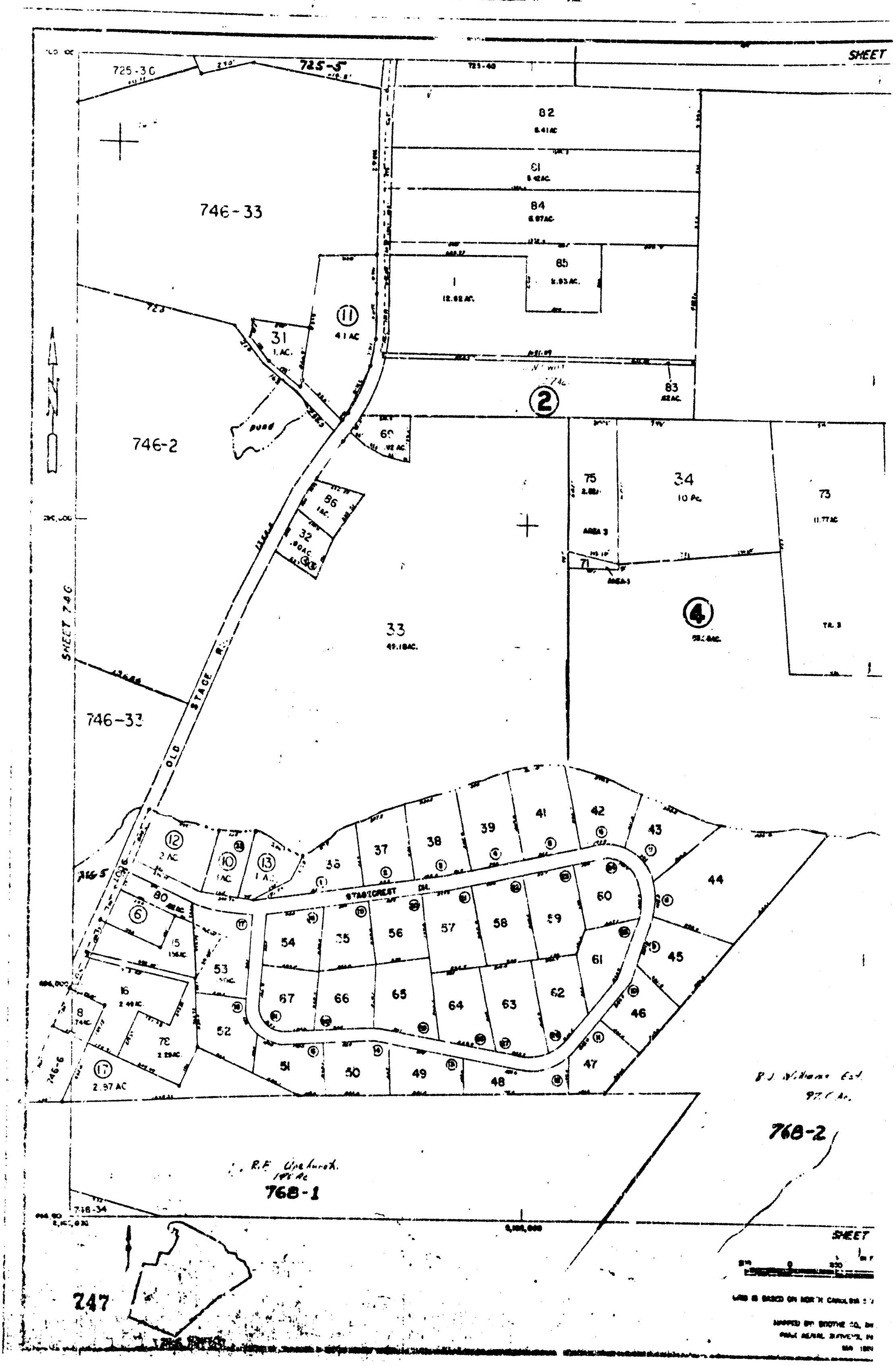
SHEET
725-30
725-5
725-40
82
8.41AC
81
84
85
1
12.62 AC.
83
.82AC.
746-33
746-2
31
1.AC.
11
4.1 AC
69
.92 AC.
86
1.AC.
32
.90AC
33
49.18AC.
75
34
10 Ac.
73
11.77AC
71
AREA 3
AREA 1
4
TR. 3
SHEET 74G
STAGE R
746-33
OLD
746-5
12
2 AC
10
1AC
13
1 AC
80
6
15
1.56AC
53
16
2.49AC
8
.74AC
78
2.29AC
17
2.97 AC
746-6
STAGECREST DR.
35
37
38
39
41
42
43
44
45
46
47
48
49
50
51
52
54
55
56
57
58
59
60
61
62
63
64
65
66
67
B.J. Williams Est.
97.6 Ac.
768-2
R.F. Upchurch.
196 Ac
768-1
746-34
SHEET
247

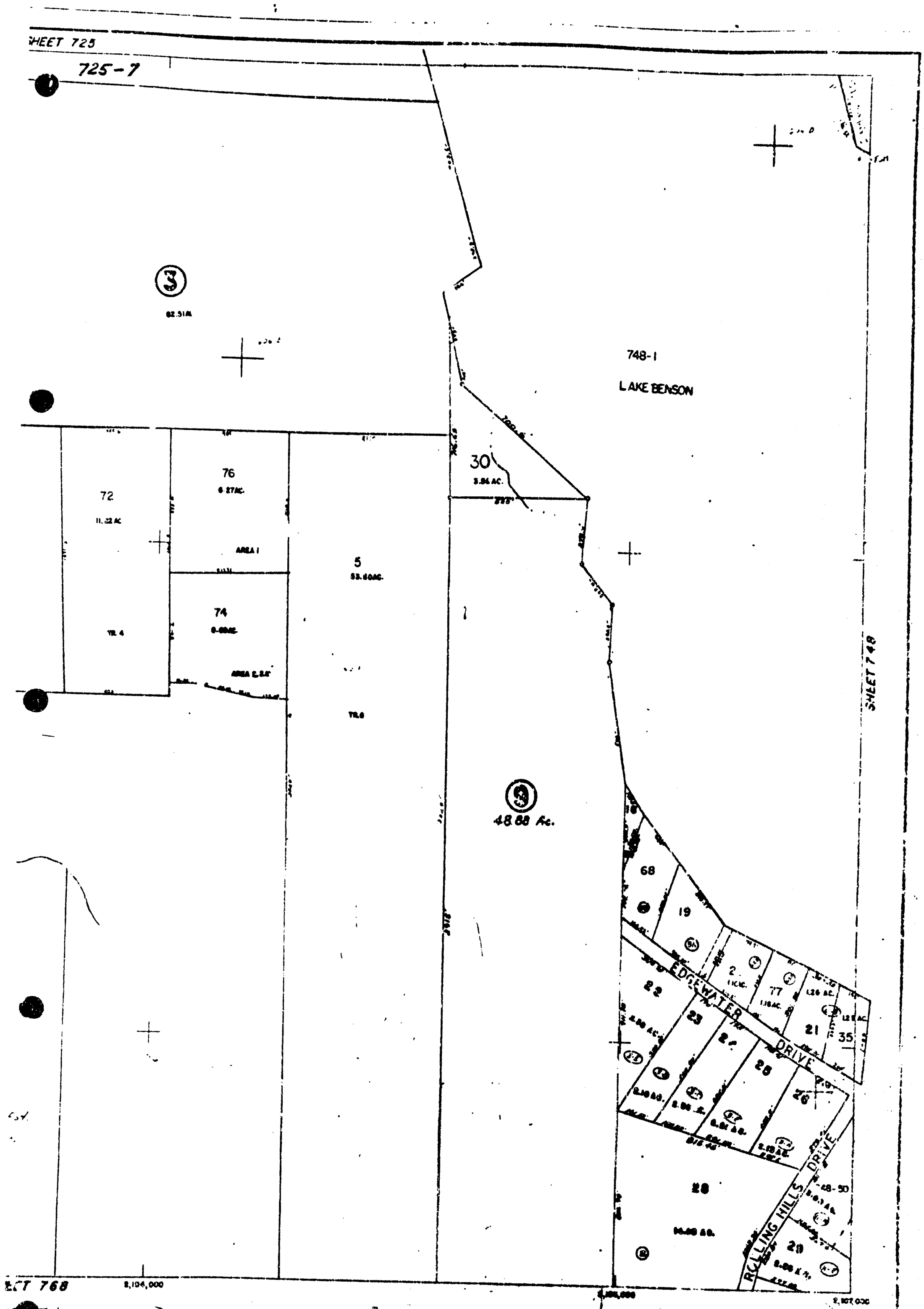
SHEET 725
725-7
748-1
LAKE BENSON
72
11.22 AC.
76
6.27AC.
AREA I
74
5
30
3.84 AC.
48.88 Ac.
68
19
22
23
77
21
35
26
28
29
EDGEWATER
DRIVE
ROLLING HILLS
SHEET 748
SHEET 768
2,104,000
2,107,000
WAKE COUNTY, N. C.
747

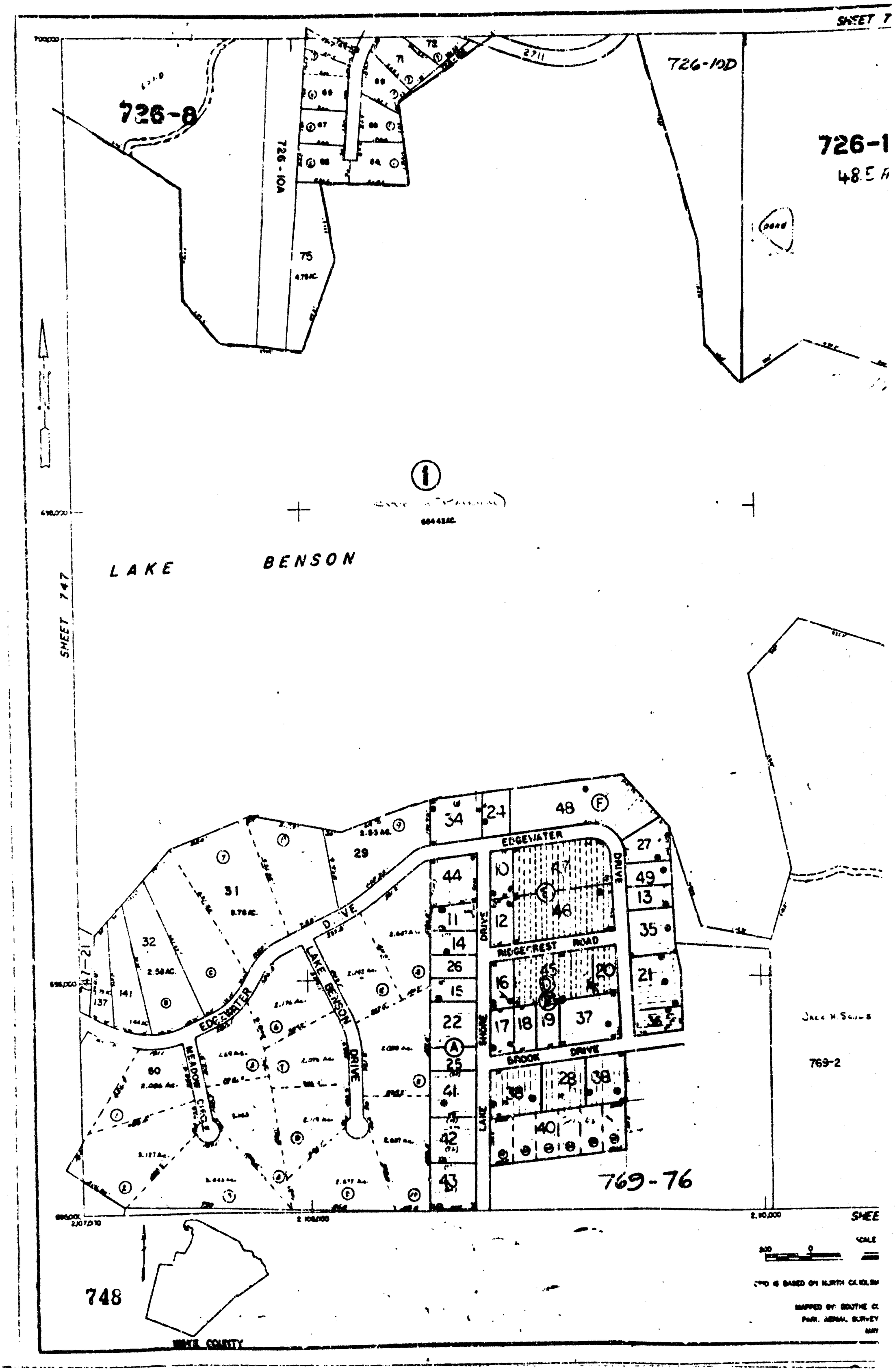
SHEET 7
726-8
726-10A
726-10D
726-1
48.5 A
POND
75
4.78AC.
LAKE BENSON
SHEET 747
EDGEWATER DRIVE
LAKE BENSON DRIVE
MEADOW CIRCLE
RIDGECREST ROAD
BROOK DRIVE
SHORE DRIVE
LAKE DRIVE
31
8.78AC.
32
2.58AC.
29
34
24
48
27
49
13
35
21
44
11
14
26
15
22
25
41
42
43
10
12
16
17
18
19
37
38
40
137
141
60
769-2
769-76
Jack H. Sellers
748
WAKE COUNTY

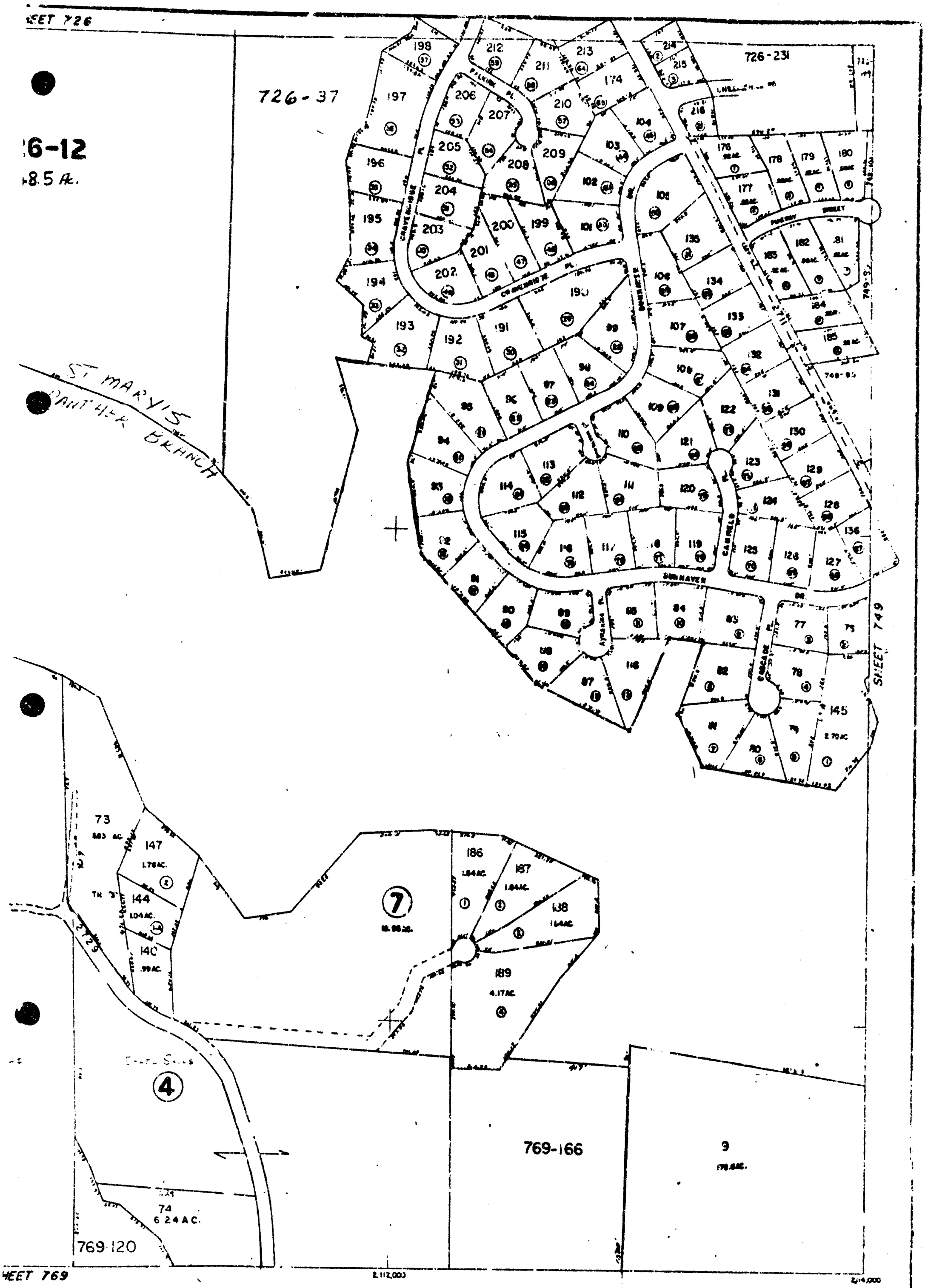
SHEET 726
726-12
8.5 Ac.
726-37
726-231
ST MARYS
PANTHER BRANCH
SHEET 749
SHEET 769
769-166
769-120
WAKE COUNTY, N. C.
748

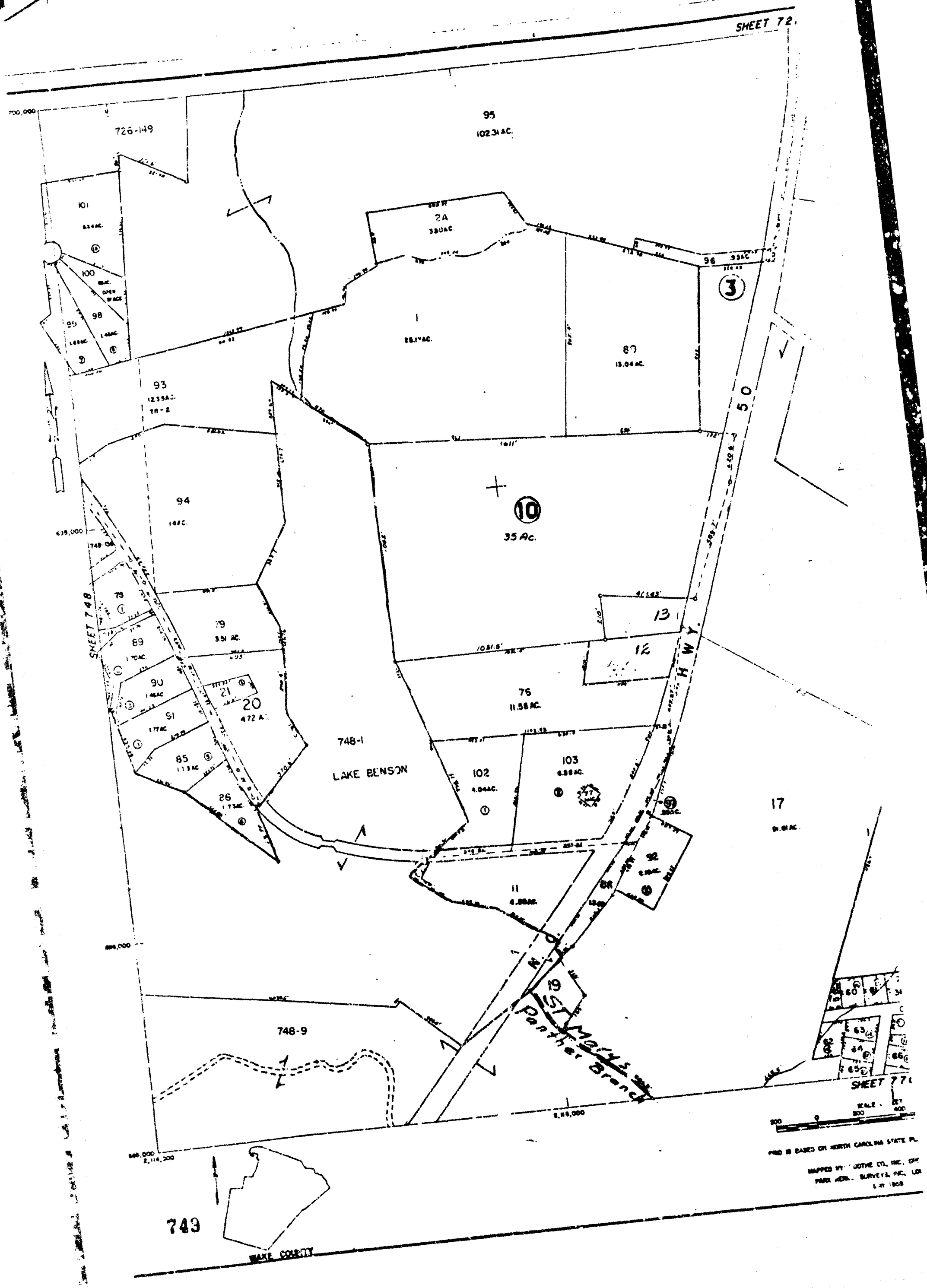
SHEET 72
726-149
95
102.31 AC.
101
100
98
99
93
12.35 AC.
TR-2
2A
1
28.17 AC.
80
13.04 AC.
96
.95 AC.
3
50
94
14 AC.
10
35 Ac.
13
12
SHEET 748
79
3.51 AC.
89
90
91
85
26
20
21
748-1
LAKE BENSON
76
11.58 AC.
102
4.04 AC.
103
17
92
11
19
St. Mary's
Panther Branch
748-9
SHEET 77
743
WAKE COUNTY
SCALE
MAPPED BY

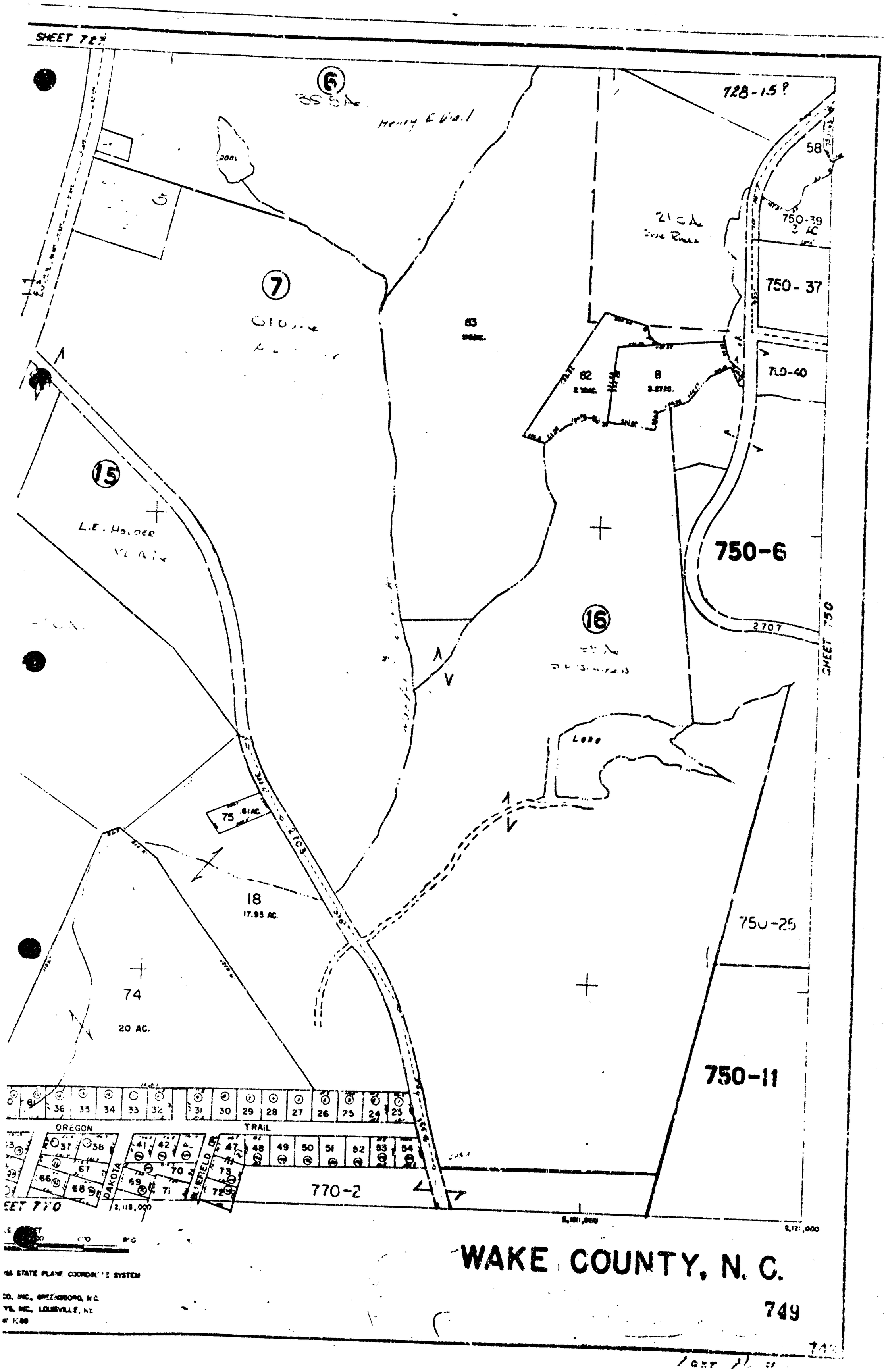
SHEET 728
6
39.5 AC
Henry E Vail
Pond
5
7
83
728-15 P
58
750-39
3 AC
750-37
750-40
82
2 AC
8
3.87 AC
750-6
15
L.E. Holder
16
2707
SHEET 750
Lake
75 .61 AC
2703
18
17.95 AC
750-25
74
20 AC.
750-11
36
35
34
33
32
31
30
29
28
27
26
25
24
23
OREGON
TRAIL
37
38
41
42
47
48
49
50
51
52
53
54
61
66
68
69
70
71
72
73
DAKOTA
BLUEFIELD
770-2
SHEET 770
2,118,000
2,121,000
WAKE COUNTY, N. C.
749

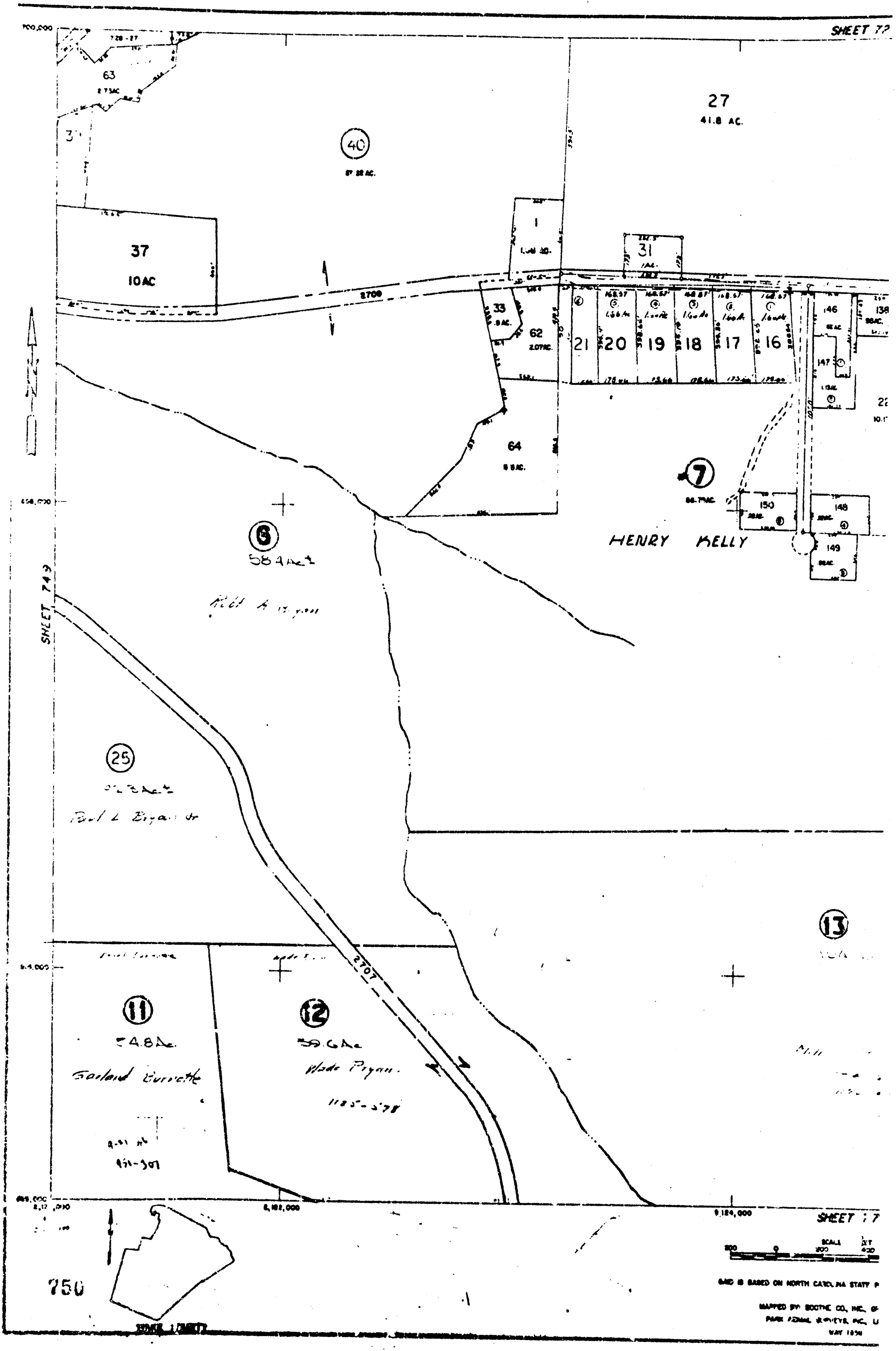
SHEET 7P
63
27
41.8 AC.
40
37
10AC
2700
33
62
21
20
19
18
17
16
146
147
64
7
150
148
149
HENRY KELLY
6
58 Ac
SHEET 749
25
13
11
12
59.6 Ac
Wade Pryan
2707
SHEET 17
750

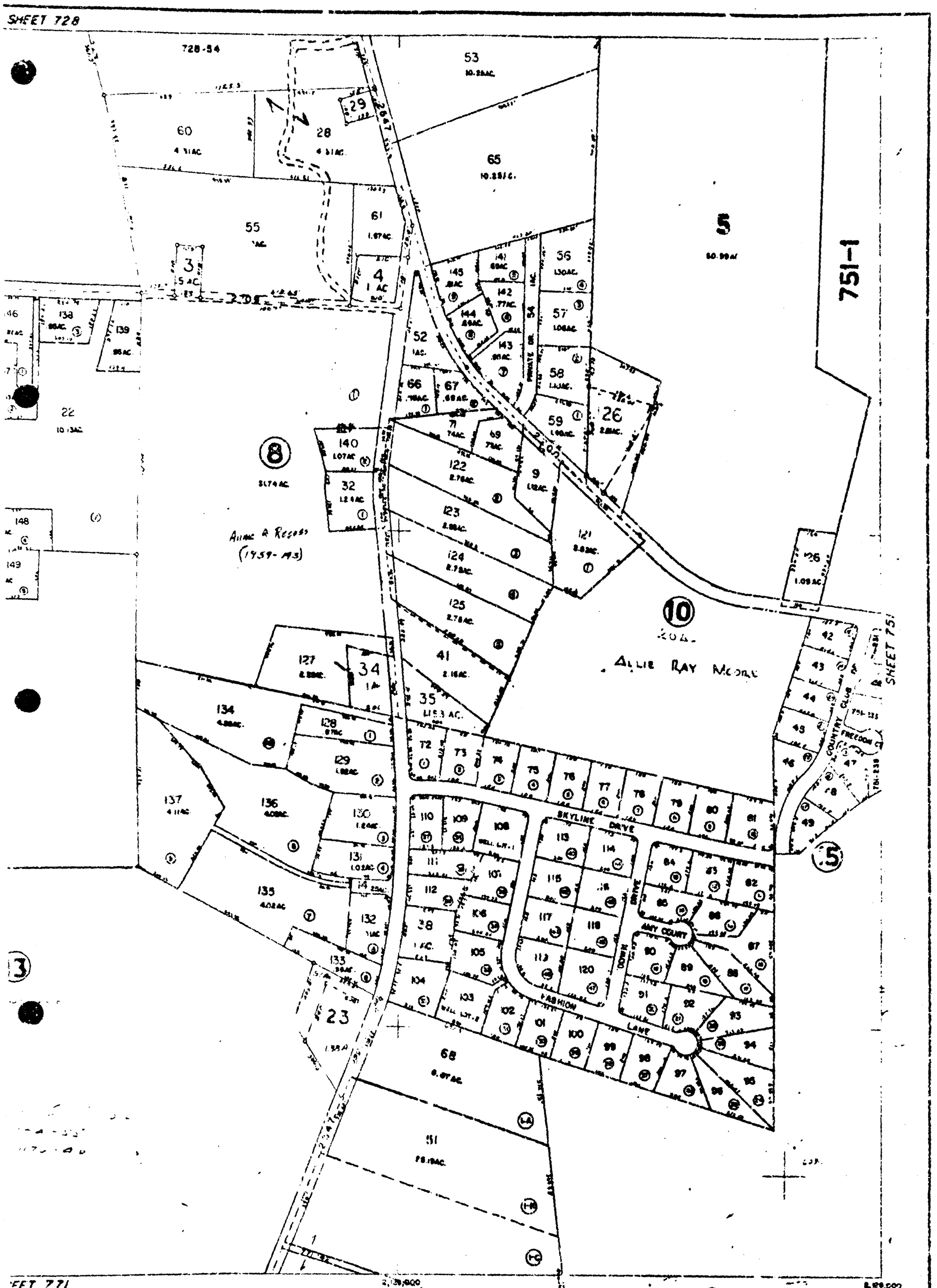
SHEET 728
728-54
53
60
28
29
65
55
61
5
751-1
3
4
56
57
58
59
26
52
66
67
71
69
140
32
122
123
124
125
41
9
121
22
8
Allmc & Reeves
(1959-43)
10
Allie Ray Moore
127
34
35
134
128
129
137
136
130
131
135
132
133
23
68
51
SHEET 751
SKYLINE DRIVE
AMY COURT
FASHION LANE
DOWNE DRIVE
COUNTRY CLUB
FREEDOM CT
SHEET 771
WAKE COUNTY, N. C.
750

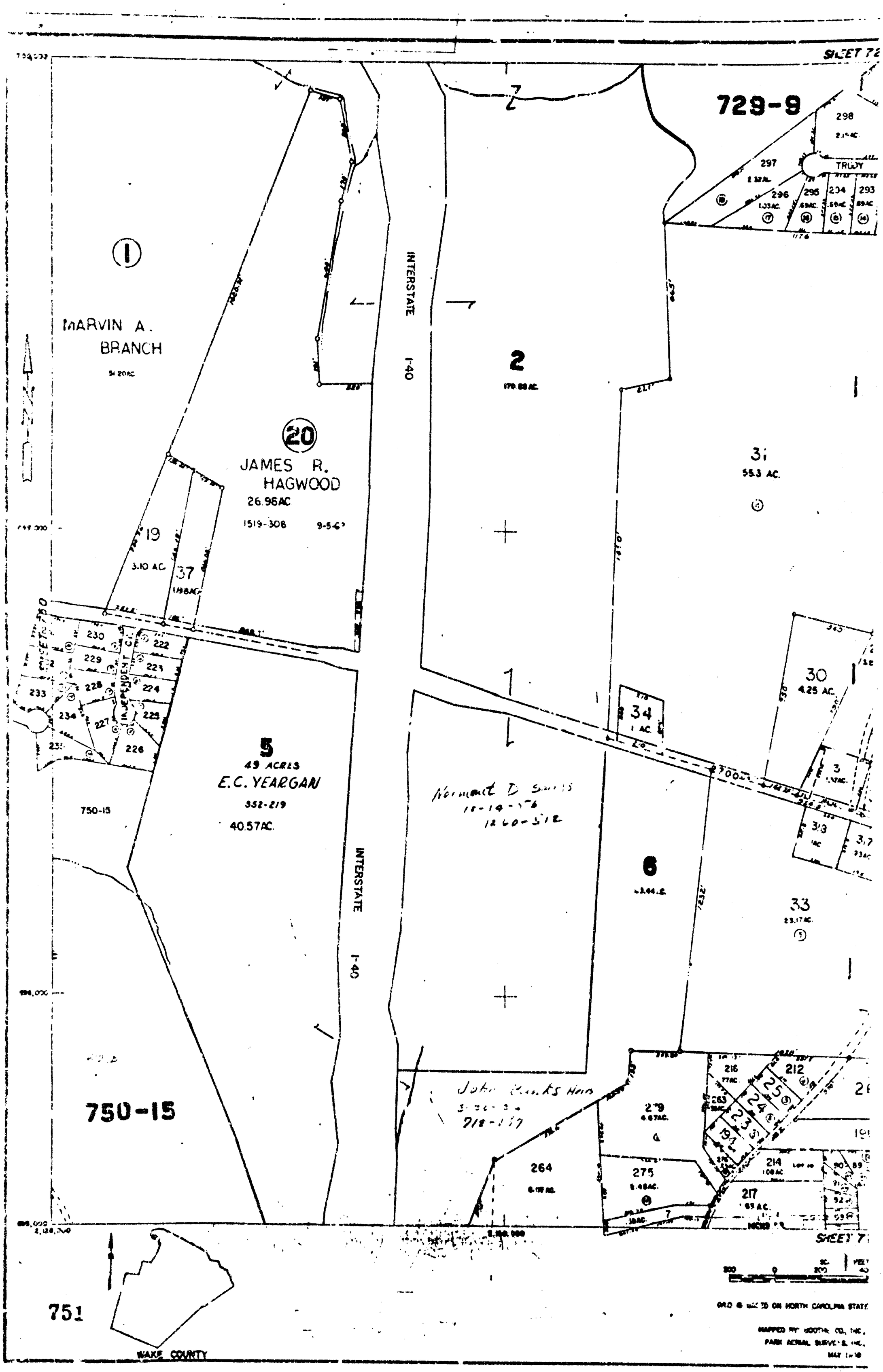
SHEET 72
729-9
298
297
296
295
294
293
TRUDY
MARVIN A. BRANCH
INTERSTATE I-40
2
170.88 AC.
20
JAMES R. HAGWOOD
26.96AC
1519-308
19
3.10 AC
37
1.98AC
3i
55.3 AC.
30
4.25 AC.
34
1 AC.
5
49 ACRES
E.C. YEARGAN
352-219
40.57AC.
750-15
Norman D. Smith
18-19-76
1260-512
6
33
23.17AC.
INTERSTATE I-40
750-15
John Parks Hall
718-157
264
275
279
4.67AC.
216
212
214
217
751
WAKE COUNTY
SHEET 7
MAPPED BY HOOTHE CO. INC.
PARK AERIAL SURVEYS INC.

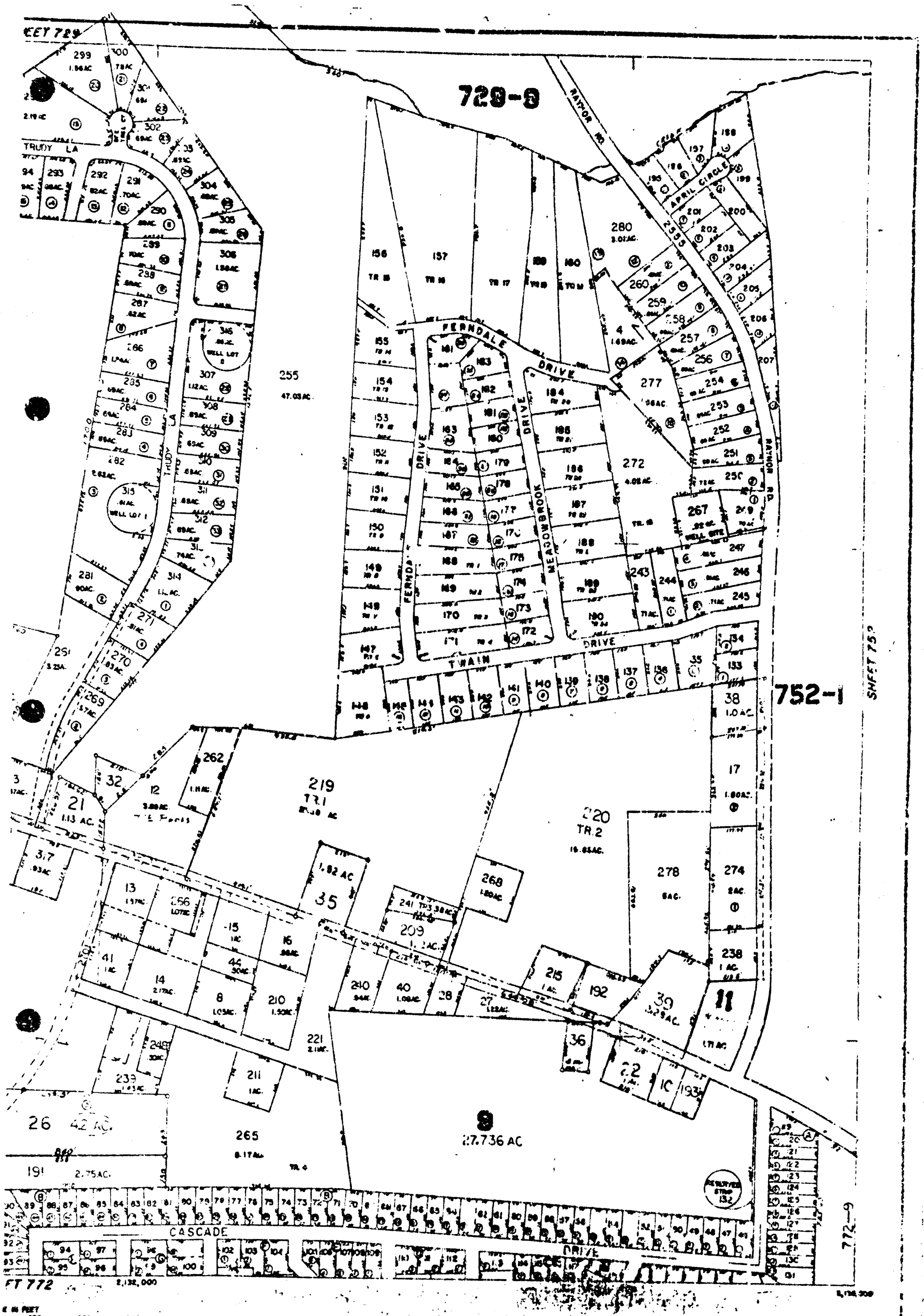
729-8
752-1
772-9
SHEET 75
TRUDY LA
APRIL CIRCLE
RAYNOR RD
FERNDALE DRIVE
MEADOWBROOK DRIVE
TWAIN DRIVE
CASCADE DRIVE
255
47.03 AC
219
TR.1
220
TR.2
16.65 AC
27.736 AC
265
8.17 AC
TR.4
WELL LOT 8
WELL LOT 1
WELL SITE
REGISTERED STAMP 132
FT 772
2,132,000
2,136,000
WAKE COUNTY, N. C.
751

Lot No.

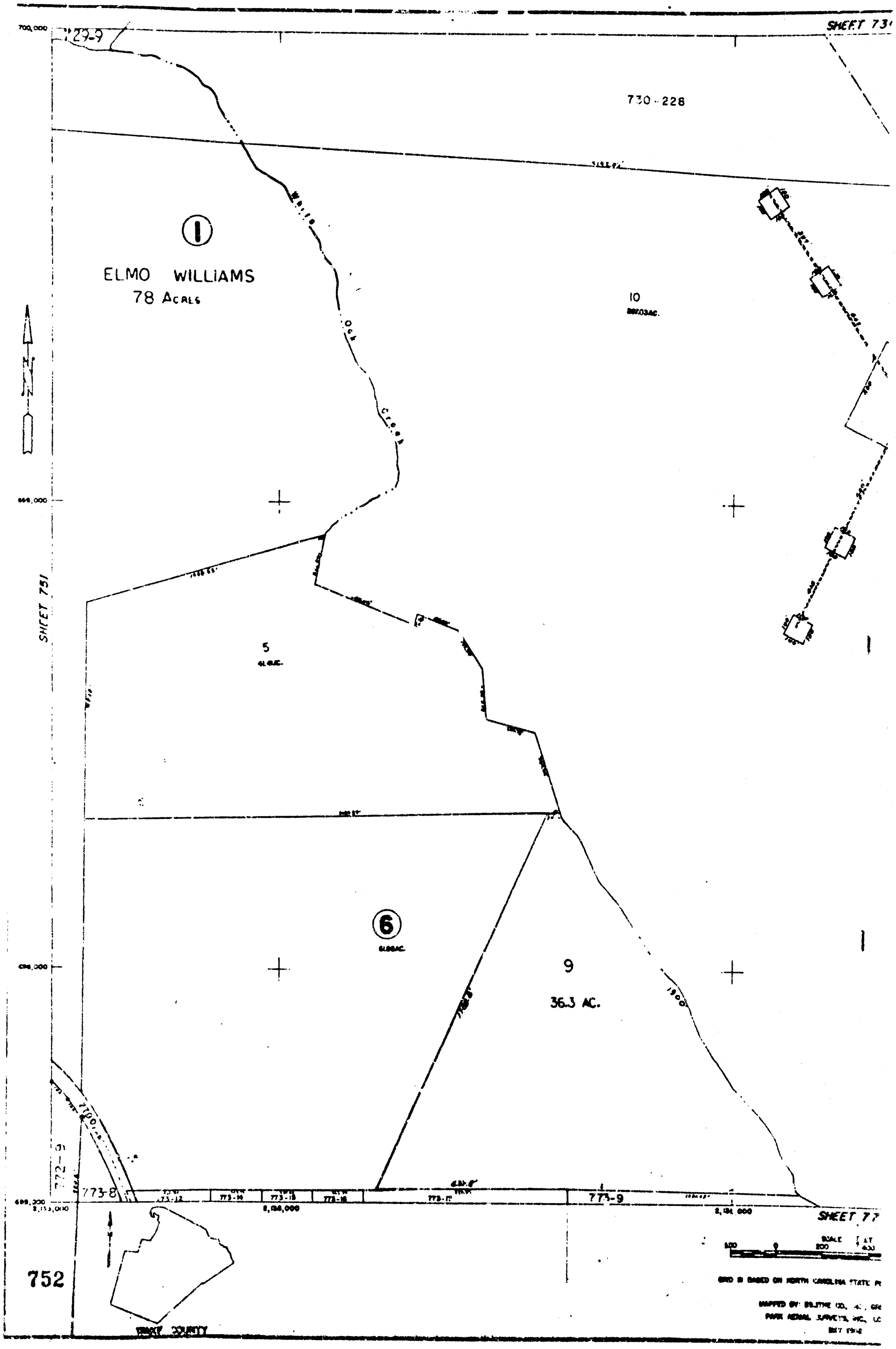
SHEET 73
730-228
ELMO WILLIAMS
78 ACRES
10
Creek
SHEET 751
5
6
9
36.3 AC.
773-8
773-9
752
BRACK COUNTY

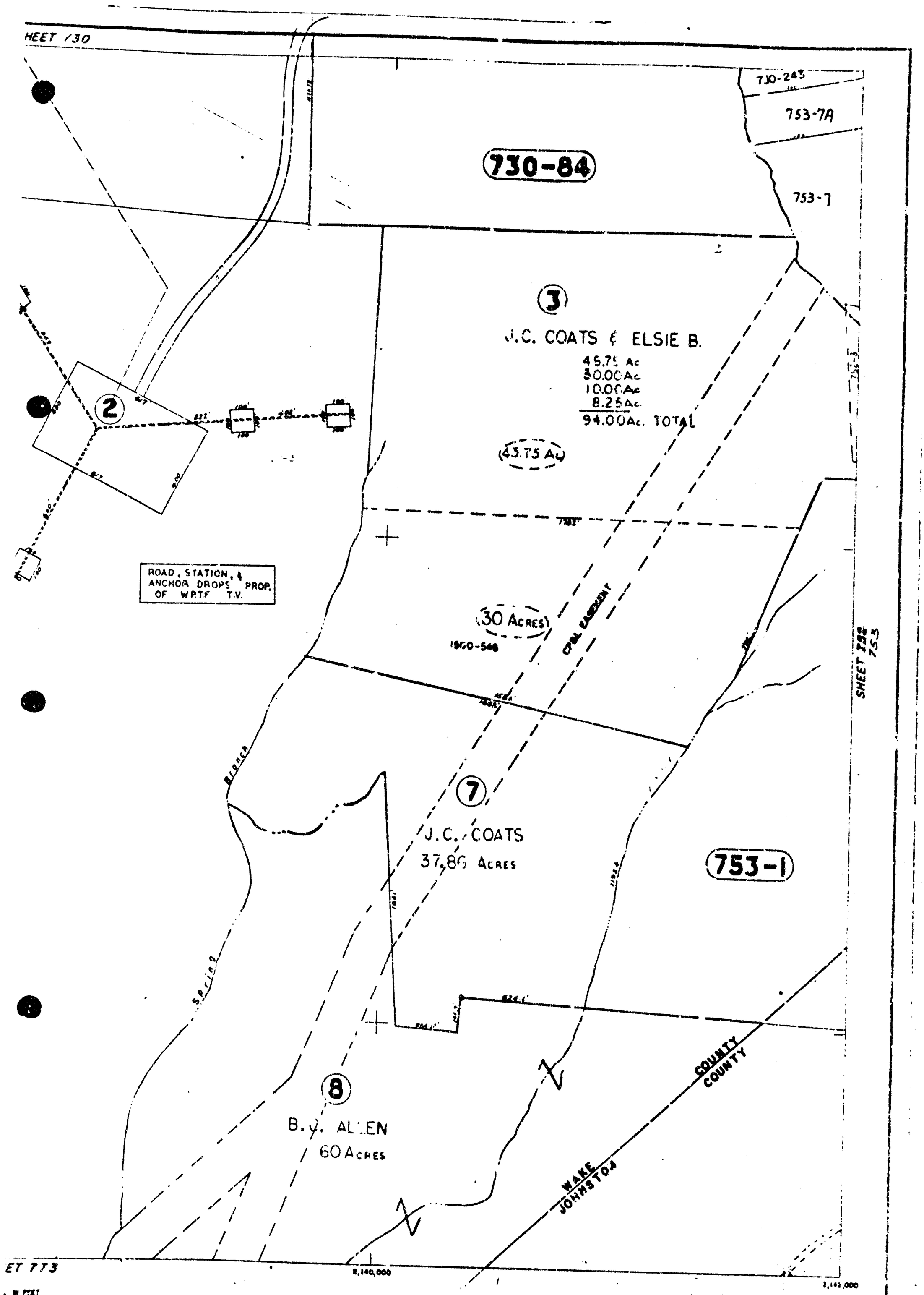

WAKE COUNTY, N. C.

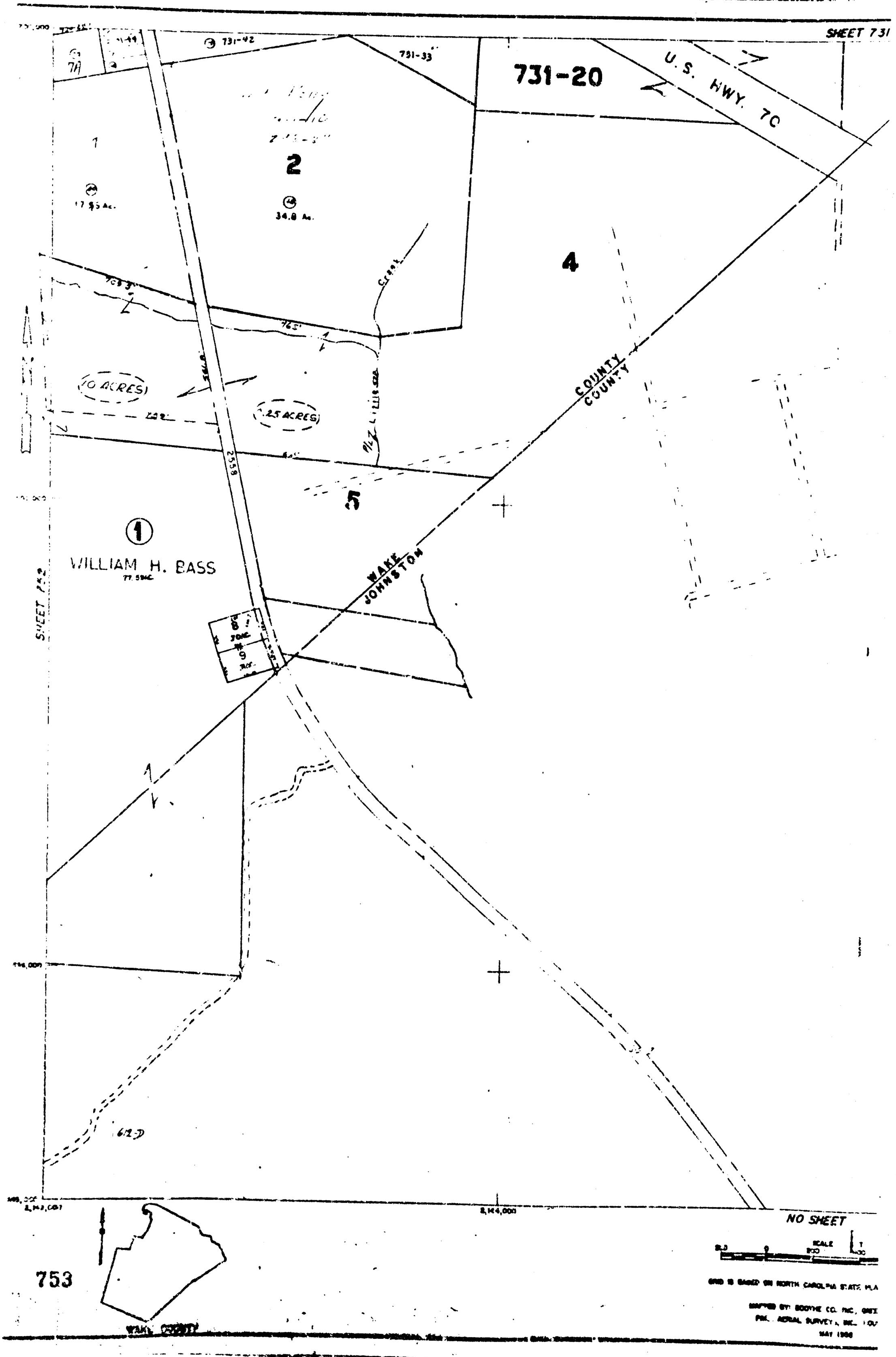
SHEET 731
731-42
731-33
731-20
U.S. HWY. 70
2
34.8 Ac.
4
17.95 Ac.
(10 ACRES)
(25 ACRES)
COUNTY
COUNTY
5
1
WILLIAM H. BASS
WAKE
JOHNSTON
SHEET 752
NO SHEET
753
WAKE COUNTY
SCALE
GRID IS BASED ON NORTH CAROLINA STATE PLA
MAY 1966


SHEET 731
US 70
NO SHEET
FEET
2,146,000
2,148,000
800
NA STATE PLANE COORDINATE SYSTEM
WAKE COUNTY, N. C.
753

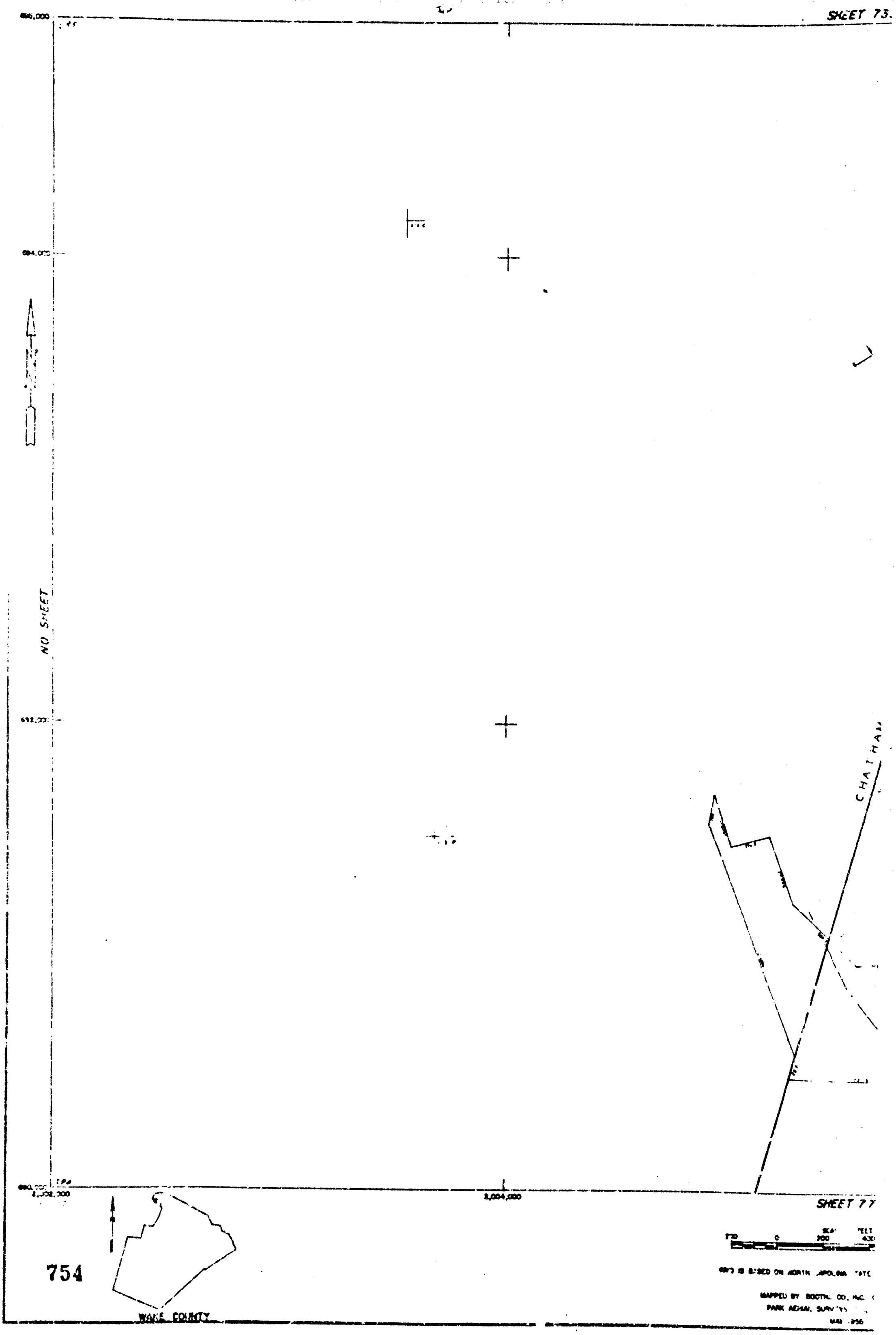
SHEET 73.
NO SHEET
CHATHAM
SHEET 77
8,004,000
754
WAKE COUNTY

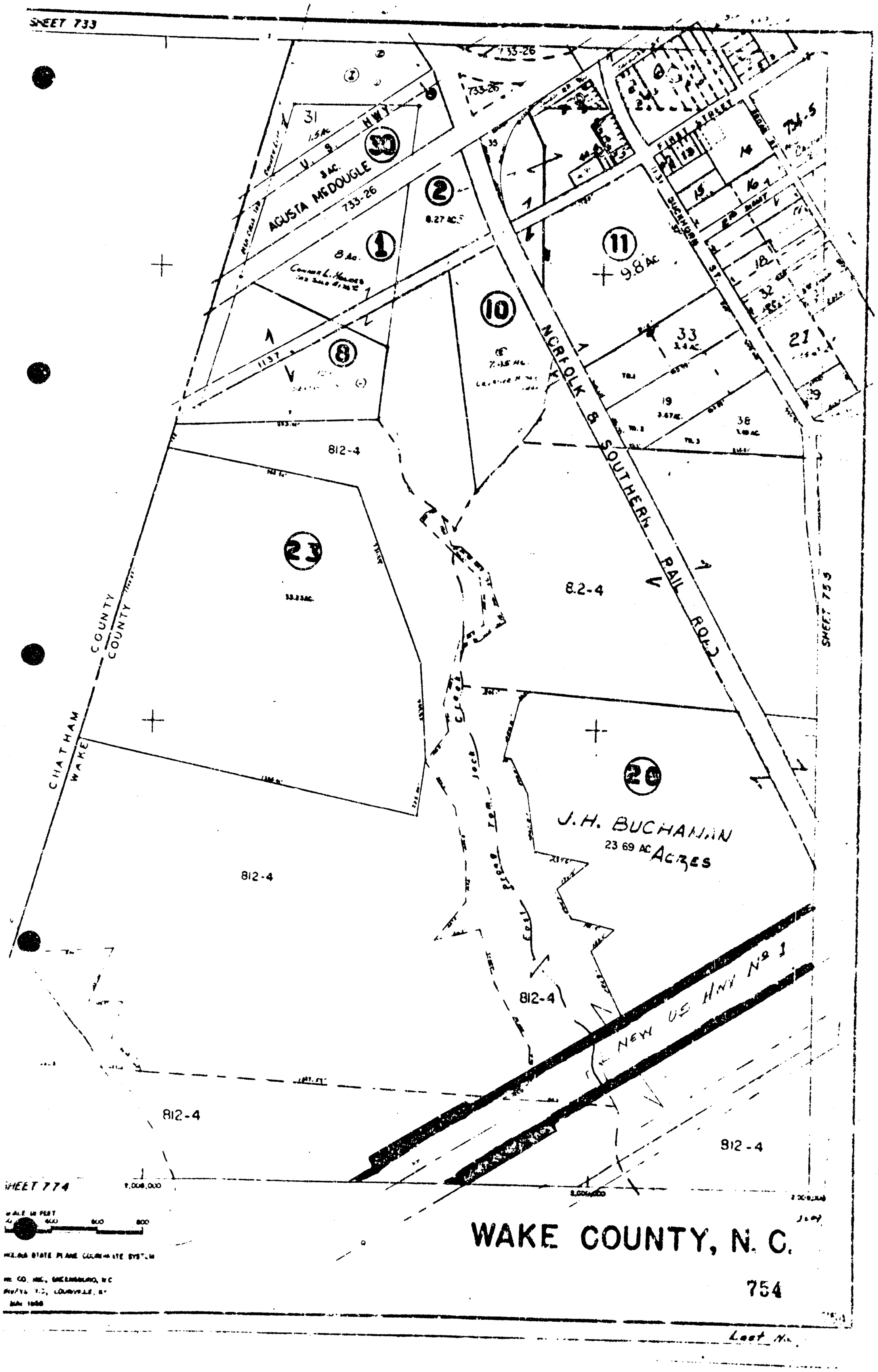
SHEET 733
733-26
AGUSTA MCDOUGLE
NORFOLK & SOUTHERN RAIL ROAD
812-4
8.2-4
J.H. BUCHANAN
23 69 AC ACRES
NEW US HWY No 1
SHEET 774
SHEET 755
COUNTY
CHATHAM
WAKE
WAKE COUNTY, N. C.
754

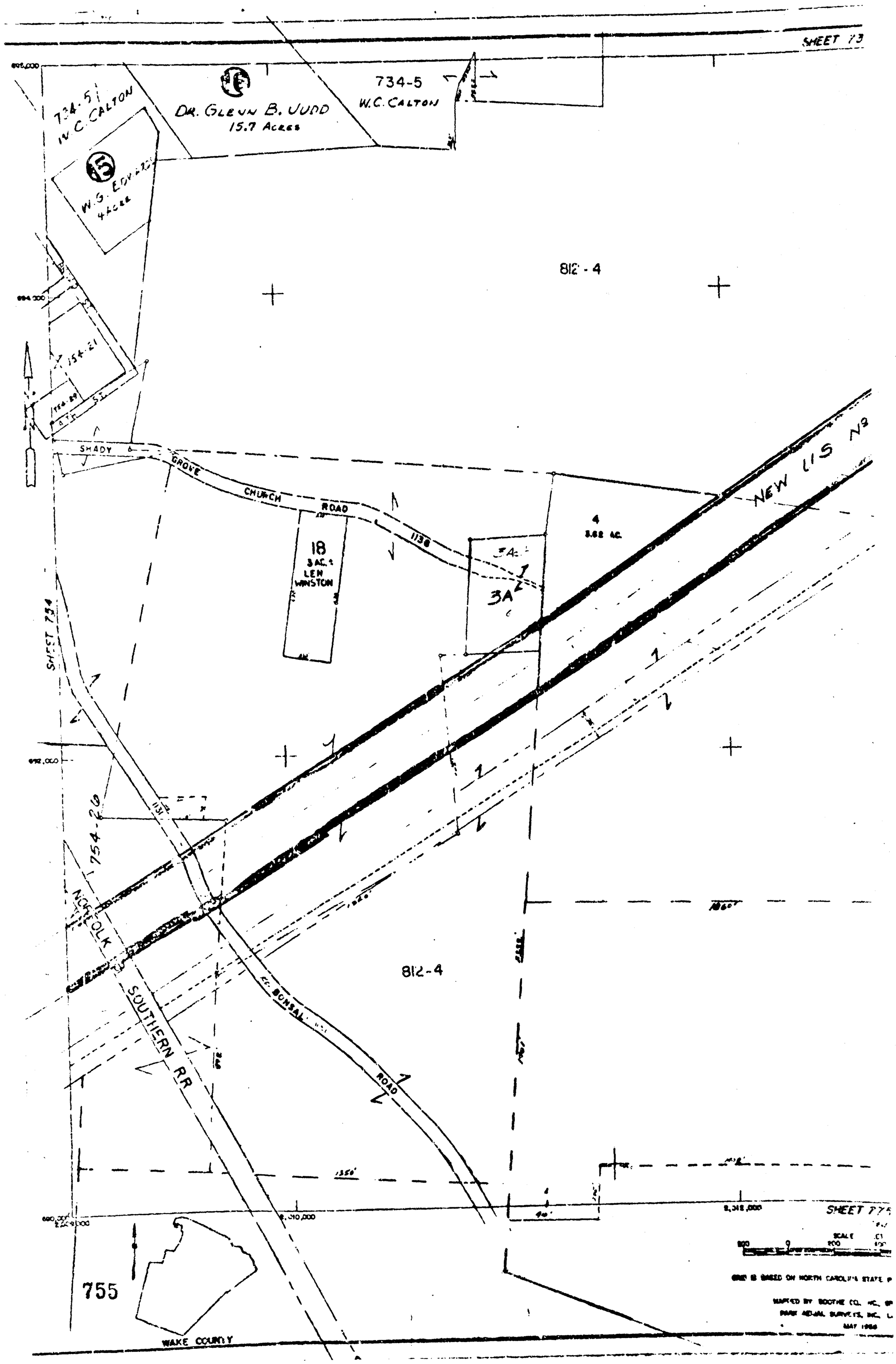
SHEET 73
734-5
W.C. CALTON
DR. GLENN B. JUDD
15.7 ACRES
734-5
W.C. CALTON
W.G. EDWARDS
4 ACRE
812-4
754-21
754-29
SHADY GROVE CHURCH ROAD
1138
18
3 AC.±
LEN WINSTON
4
3.62 AC.
3A
NEW U.S. No
SHEET 754
754-26
NORFOLK SOUTHERN RR
812-4
ROAD
1350'
90'
SHEET 774
755
WAKE COUNTY

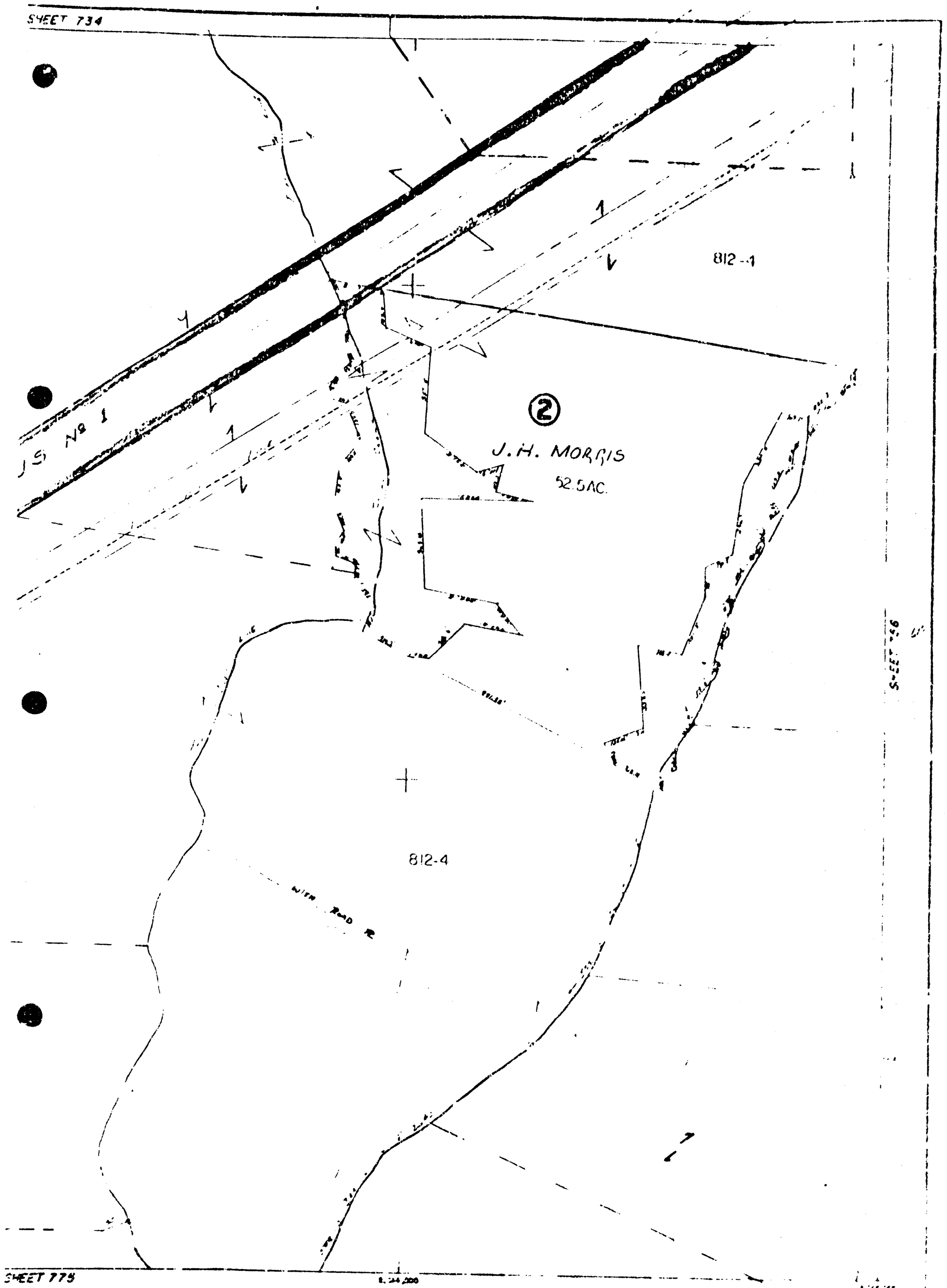

WAKE COUNTY, N. C.

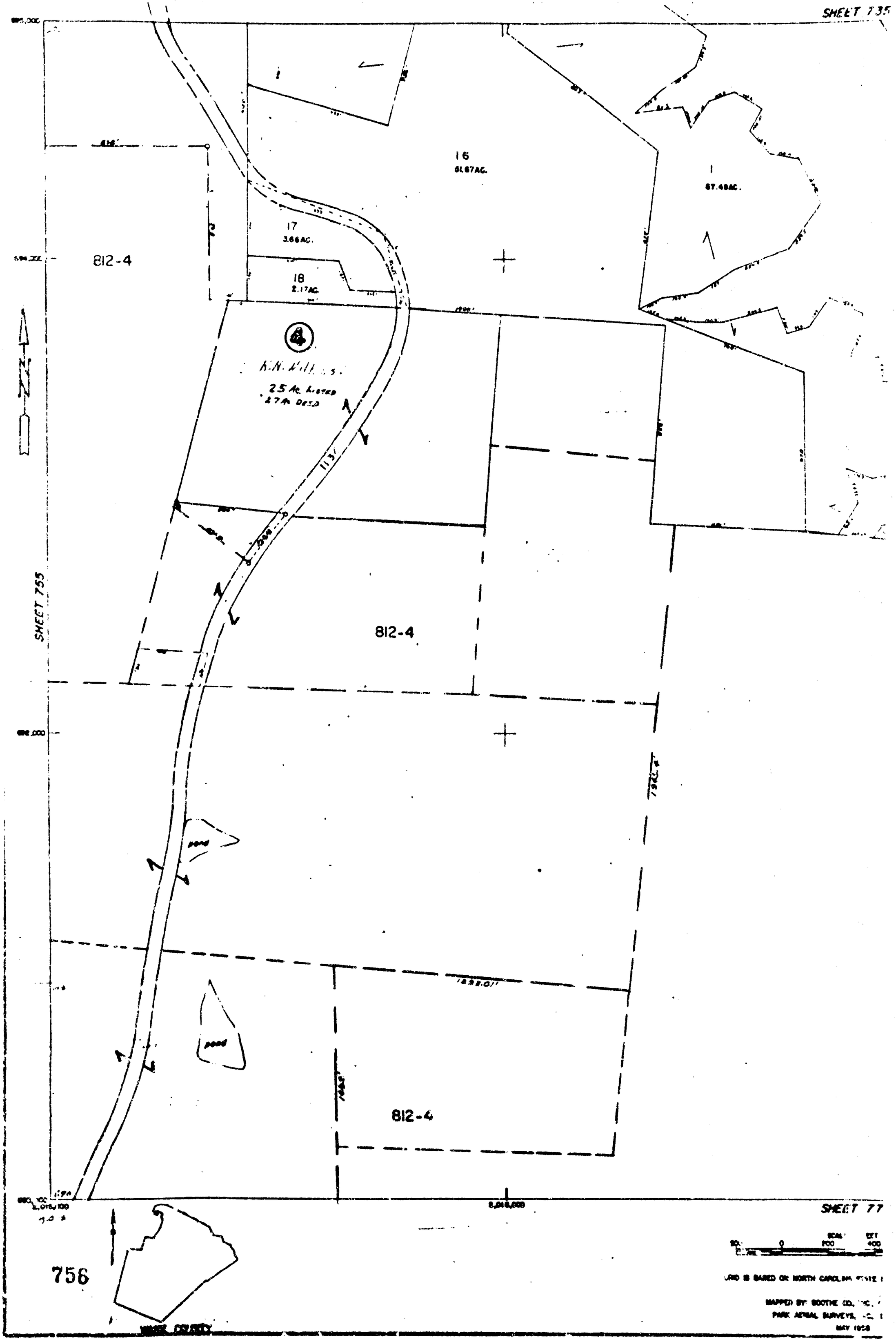
SHEET 735
16
81.67AC.
1
67.48AC.
17
3.66AC.
18
2.17AC.
812-4
K.N. Wills
2.5 Ac. Listed
2.7 Ac. Desd
812-4
SHEET 755
812-4
pond
pond
812-4
SHEET 77
756
WAKE COUNTY
SCALE
FEET
MAPPED BY BOOTHE CO., INC.
PARK AERIAL SURVEYS, INC.
MAY 1958

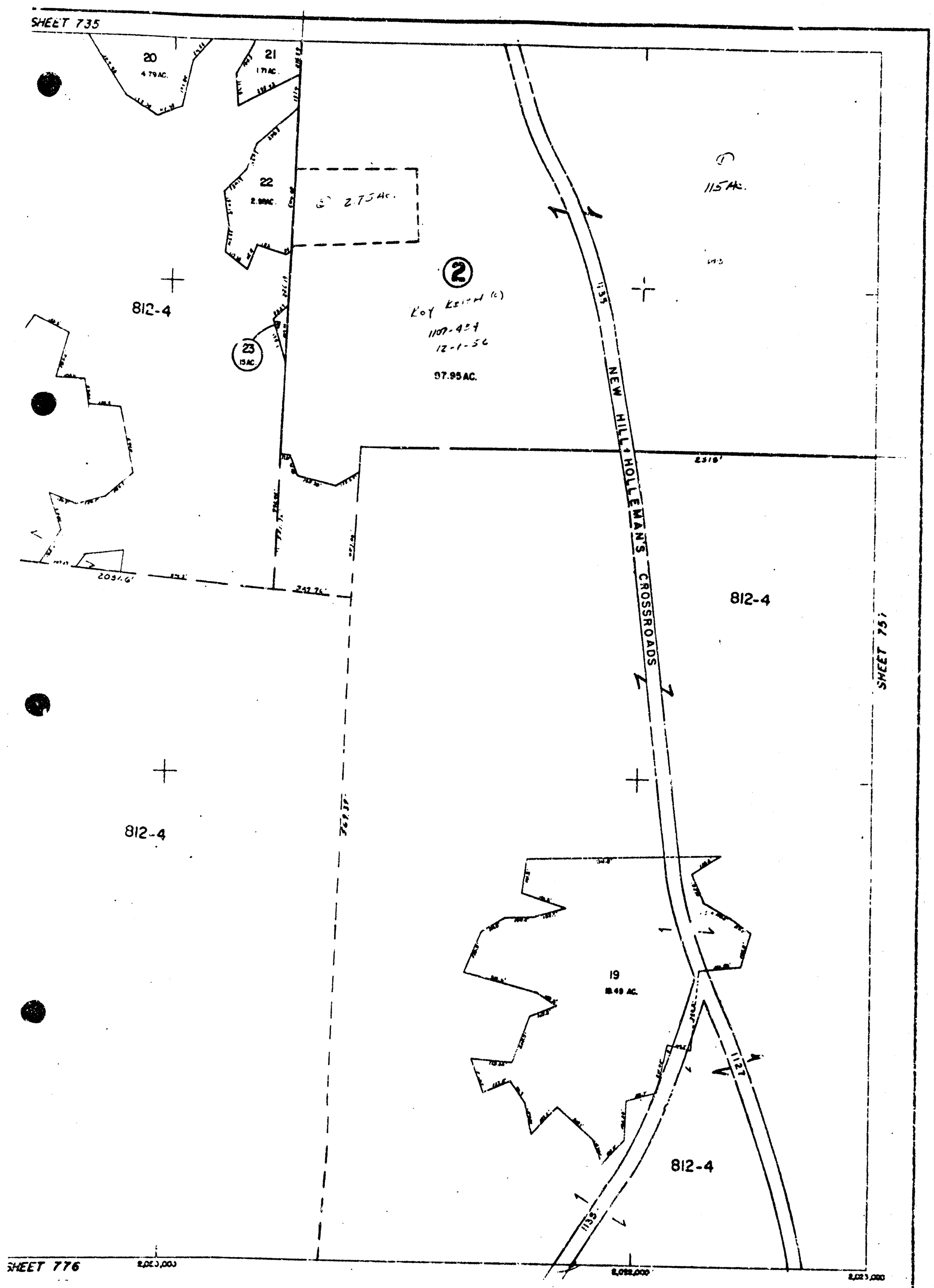

WAKE COUNTY, N. C.

756

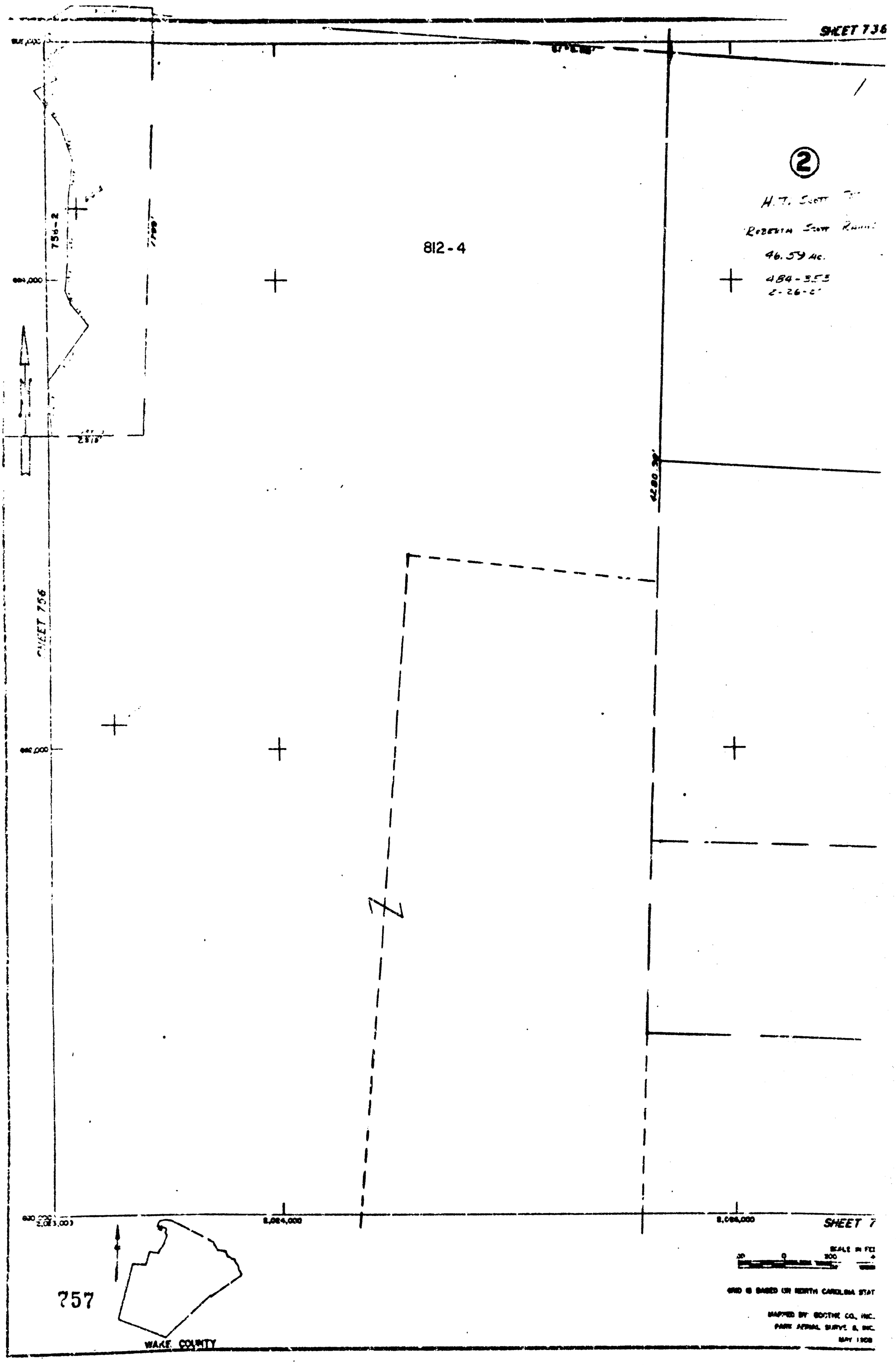
SHEET 736
2
H. T. Scott
Rebecca Scott
46.59 AC.
484-355
2-26-
812-4
756-2
2518'
4280.30'
SHEET 756
N
8,084,000
8,086,000
SHEET 7
SCALE IN FEET
GRID IS BASED ON NORTH CAROLINA STAT
MAPPED BY BOSTIC CO., INC.
PARK AERIAL SURVEYS, INC.
MAY 1968
757
WAKE COUNTY

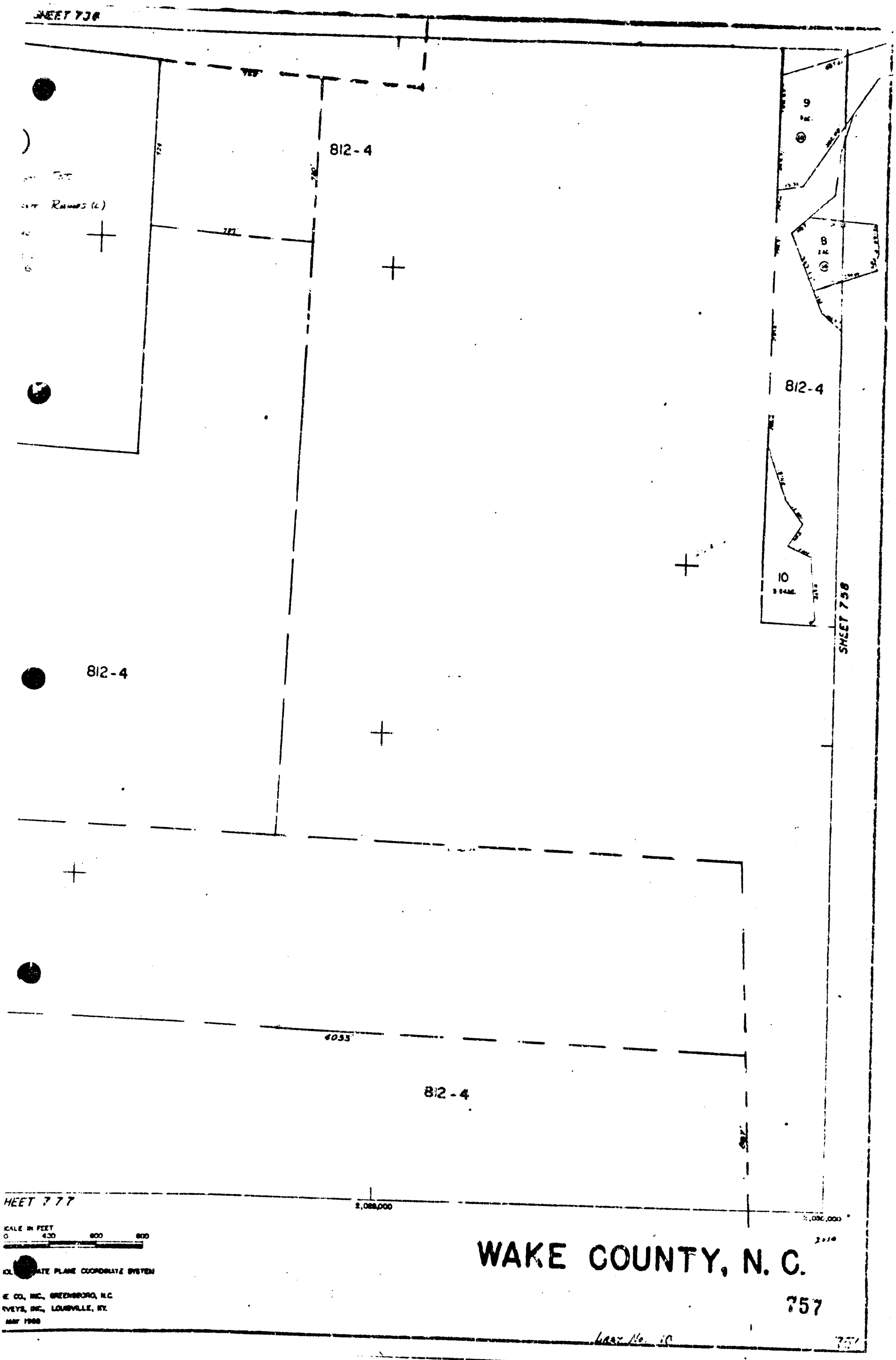
SHEET 738
812-4
812-4
812-4
812-4
9
8
10
SHEET 758
SHEET 777
2,000,000
SCALE IN FEET
0 400 800 800
WAKE COUNTY, N. C.
757

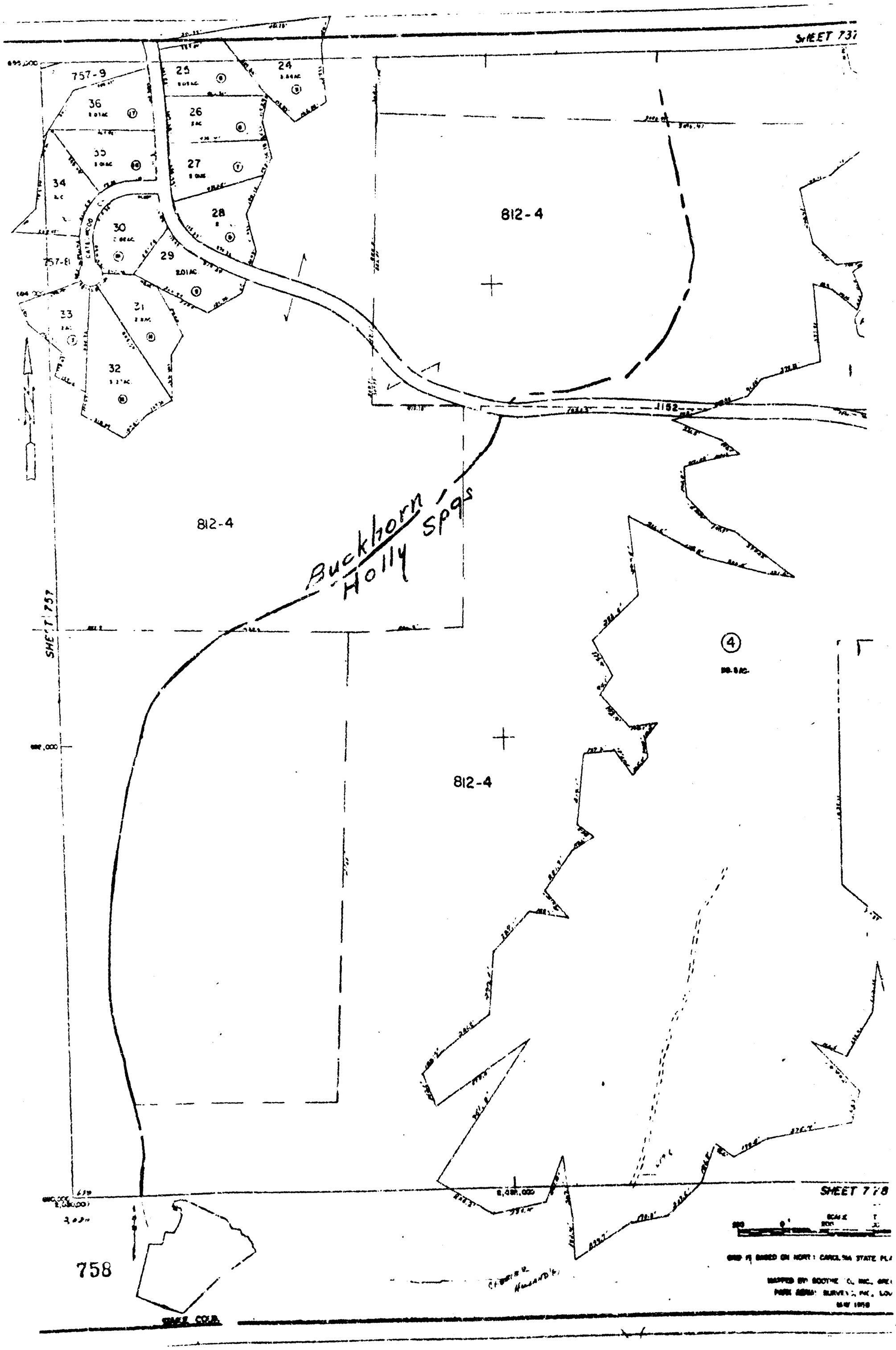
SHEET 737
757-9
36
25
24
26
35
27
34
28
30
29
757-8
33
31
32
812-4
812-4
Buckhorn / Holly Springs
SHEET 757
4
812-4
SHEET 778
758
SHEET 758

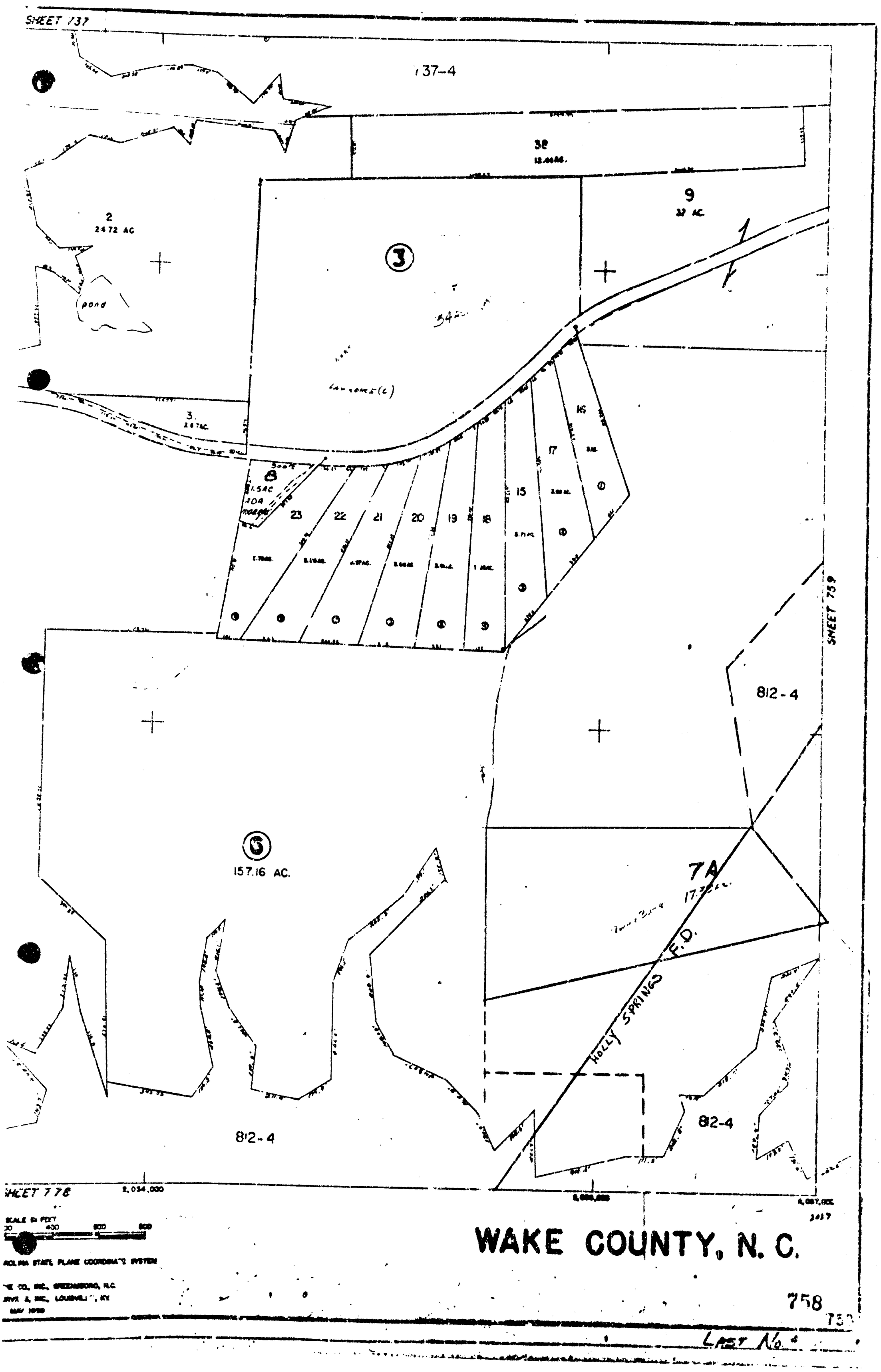
SHEET 737
137-4
38
13.66 AC.
9
32 AC.
2
24.72 AC
3
pond
3.
2.67 AC.
8
1.5 AC
23
22
21
20
19
18
15
17
16
SHEET 739
812-4
6
157.16 AC.
7A
F.D.
HOLLY SPRINGS
812-4
812-4
SHEET 778
2,034,000
SCALE IN FEET
400
800
WAKE COUNTY, N. C.
758
LAST No.

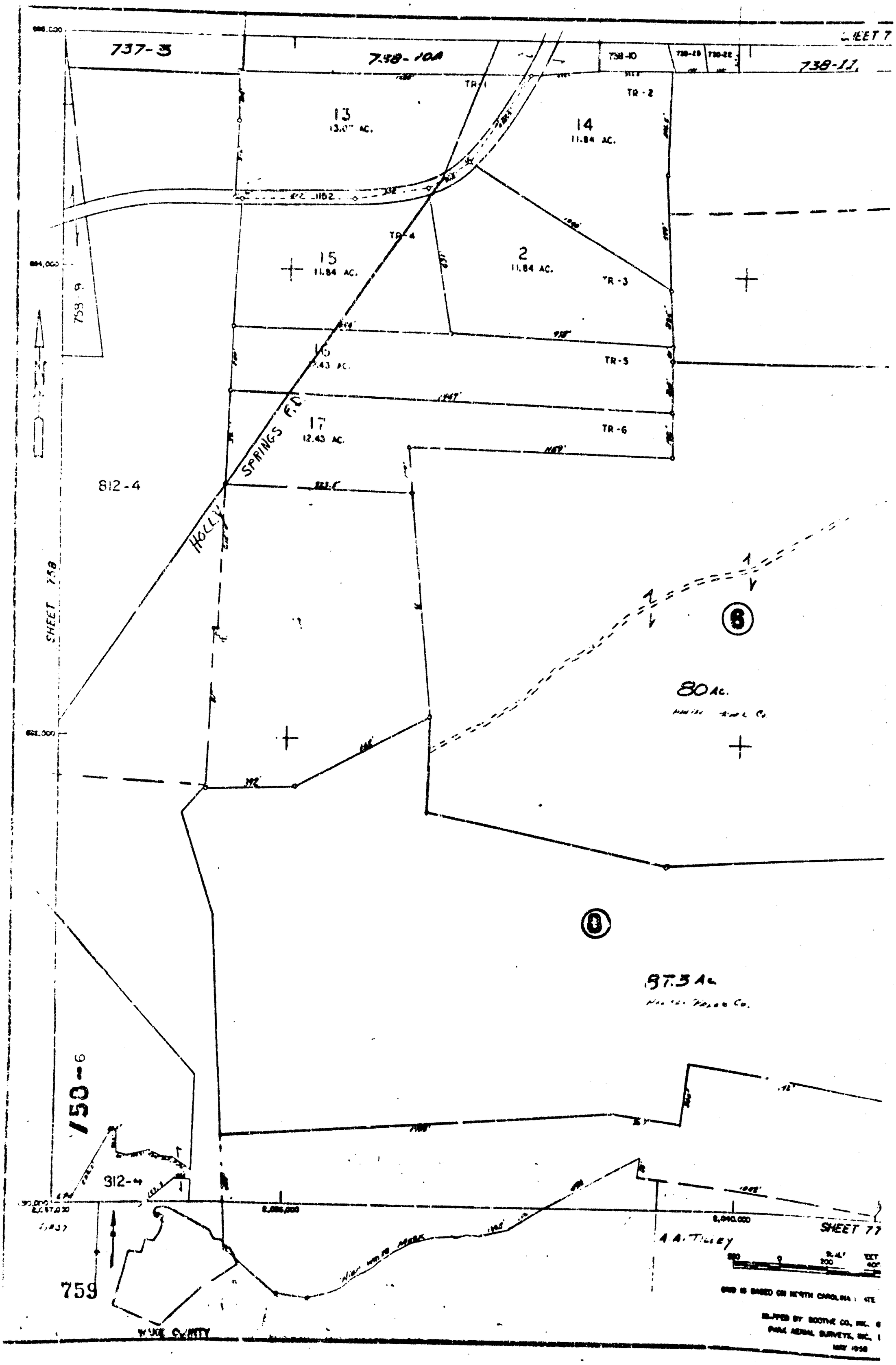
SHEET 7
737-3
738-10A
738-10
738-11
TR-1
TR-2
13
13.0 AC.
14
11.84 AC.
TR-4
15
11.84 AC.
2
11.84 AC.
TR-3
TR-5
16
12.43 AC.
17
12.43 AC.
TR-6
SPRINGS RD.
HOLLY
812-4
759-9
SHEET 759
8
80 Ac.
8
87.3 Ac.
759-6
312-4
759
A.A. TILLEY
SHEET 77
SCALE
EXT
GRID IS BASED ON NORTH CAROLINA STATE
PLOTTED BY BOOTHE CO., INC.
PARK AERIAL SURVEYS, INC.
MAY 1958

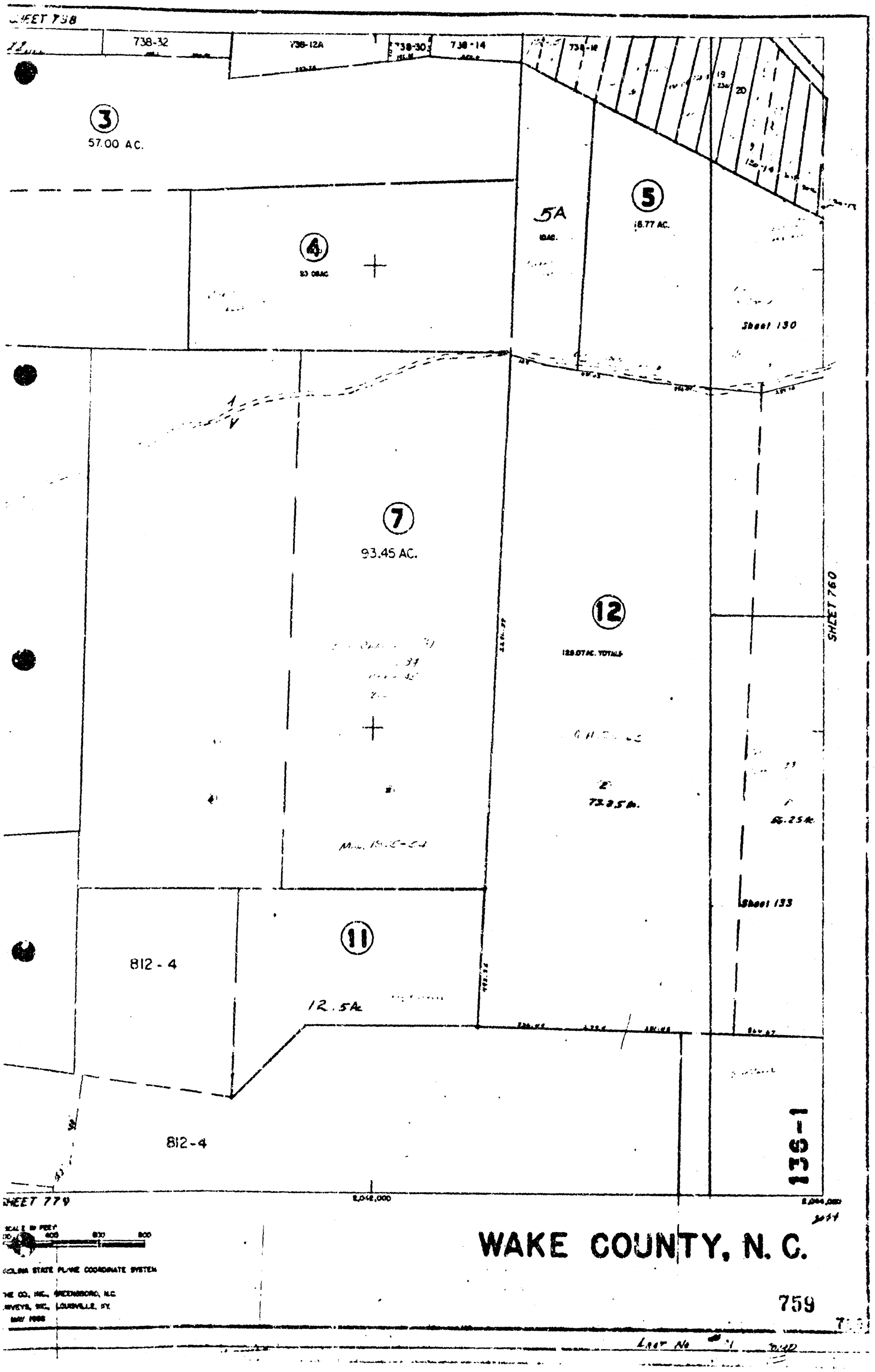
SHEET 738
738-32
738-12A
738-30
738-14
3
57.00 AC.
4
5A
5
18.77 AC.
Sheet 130
7
93.45 AC.
12
128.07 AC. TOTALS
SHEET 760
2
73.25 Ac.
Sheet 133
812 - 4
11
12.5 Ac.
812-4
136-1
SHEET 779
SCALE IN FEET
WAKE COUNTY, N. C.
759

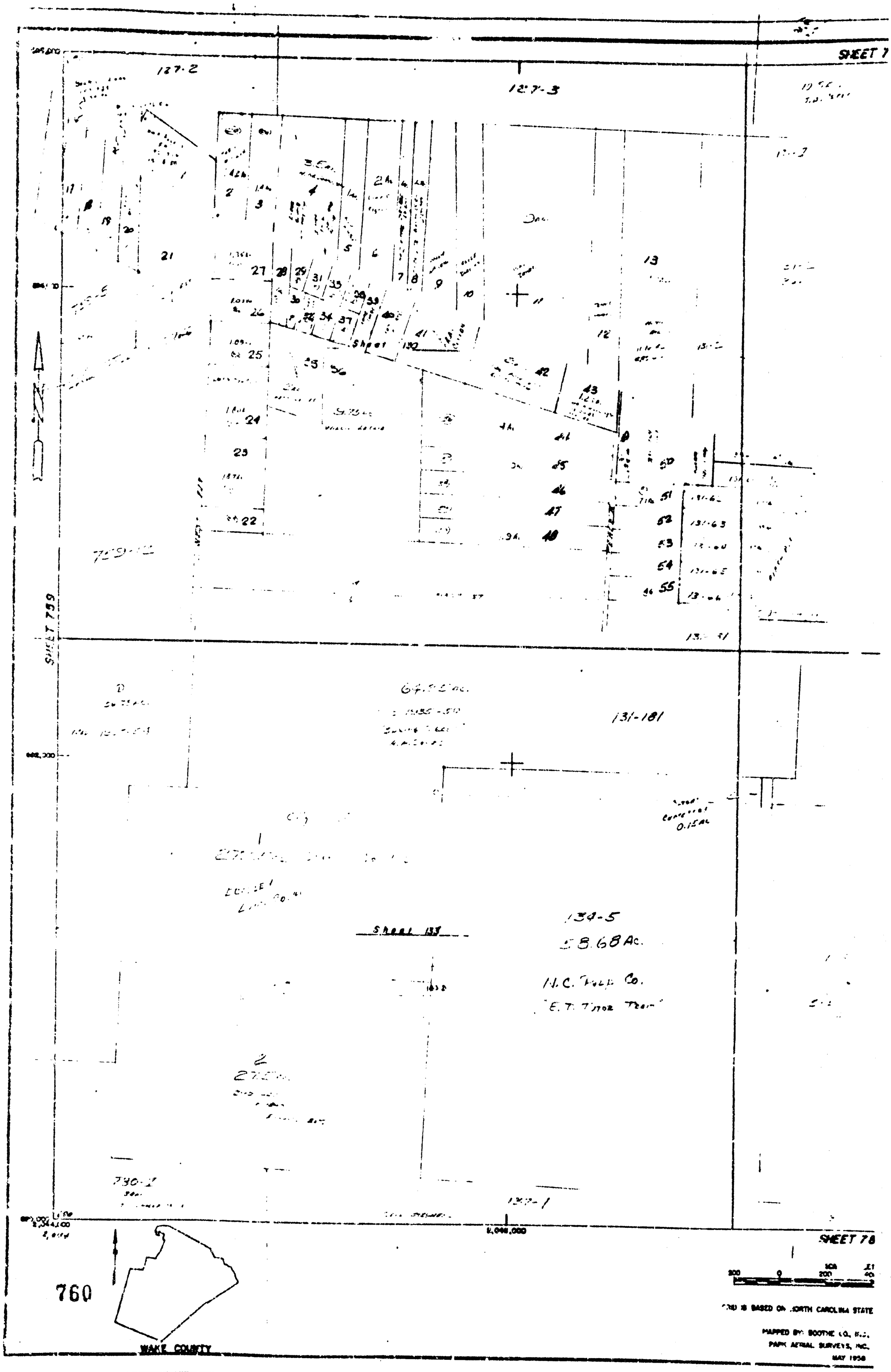
SHEET 7
SHEET 759
SHEET 78
Sheet 133
131-181
134-5
5.68 Ac.
N.C. Pulp Co.
760
WAKE COUNTY
MAPPED BY: BOOTHE CO., INC.
PARK AERIAL SURVEYS, INC.
MAY 1958

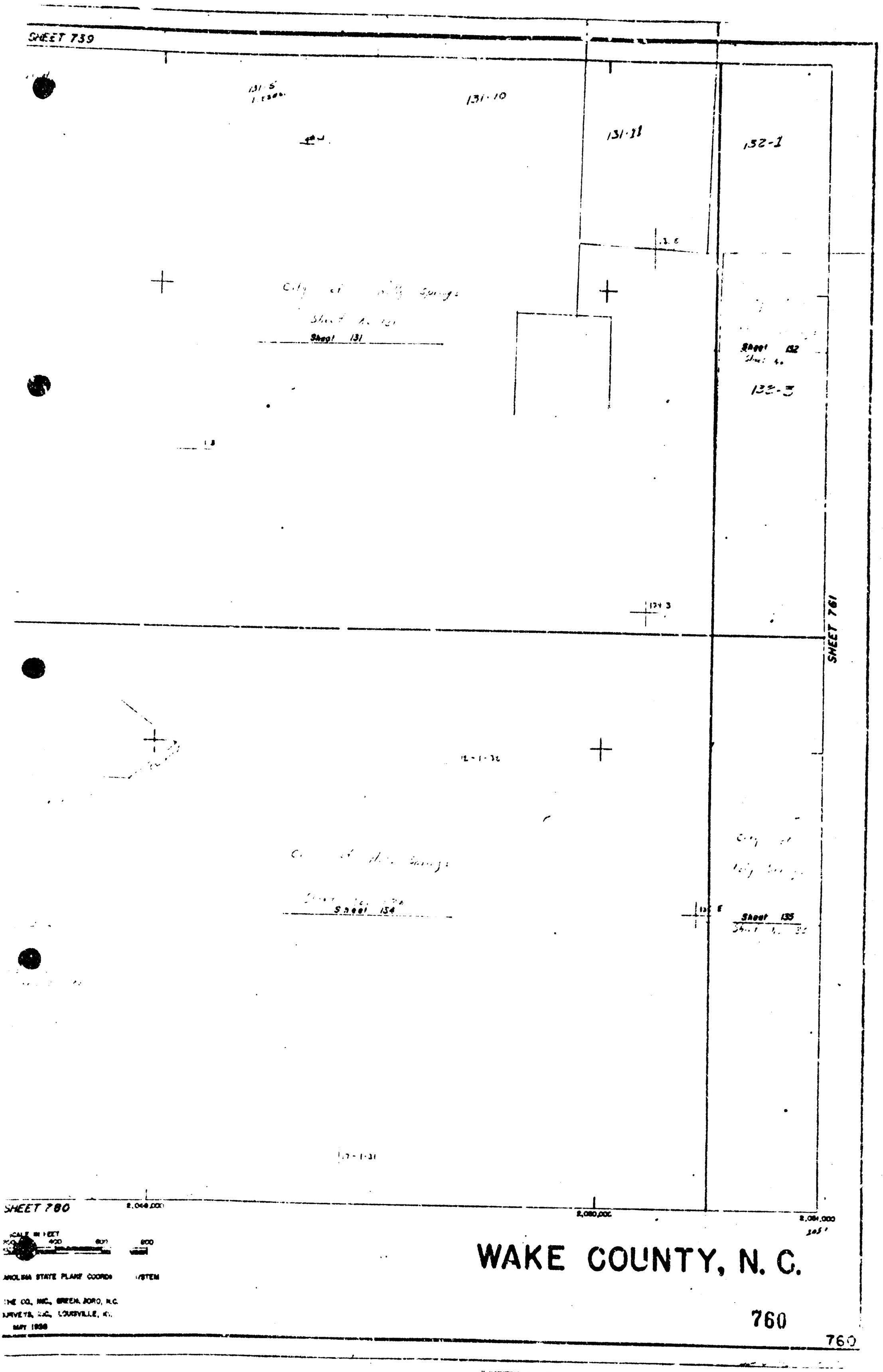

WAKE COUNTY, N. C.

760

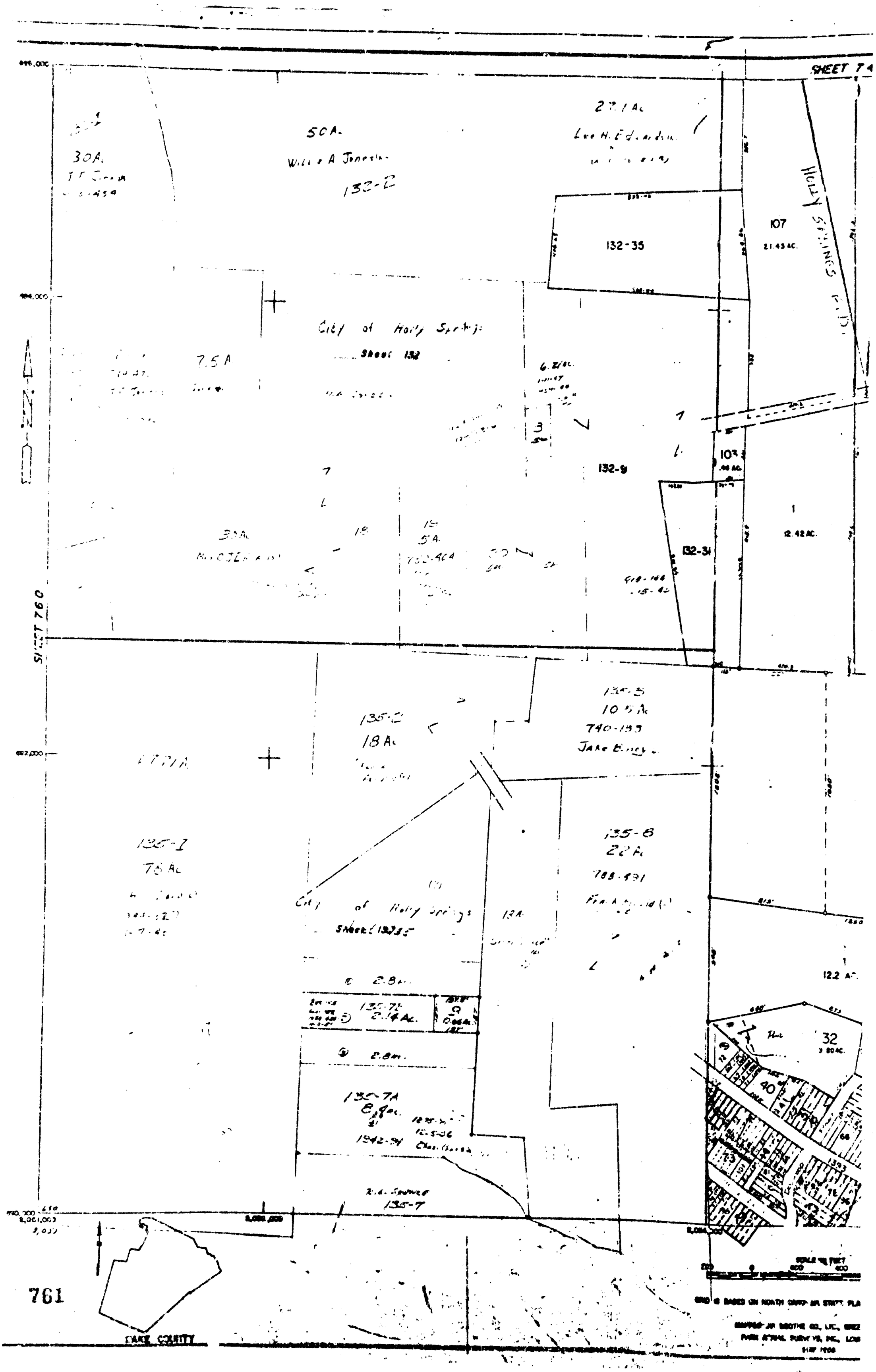
SHEET 74
SHEET 760
50A.
132-2
132-35
107
21.43 AC.
HOLLY SPRINGS RD.
City of Holly Springs
Sheet 132
132-9
103
.48 AC.
1
12.42 AC.
132-31
7.5 A
135-2
18 Ac
135-5
10.5 Ac
740-133
135-1
78 Ac
135-6
22 Ac
788-491
City of Holly Springs
Sheet 132-35
12.2 Ac.
135-7B
2.14 Ac.
135-7A
8.9 ac.
1942-94
135-7
32
40
73
761
WAKE COUNTY

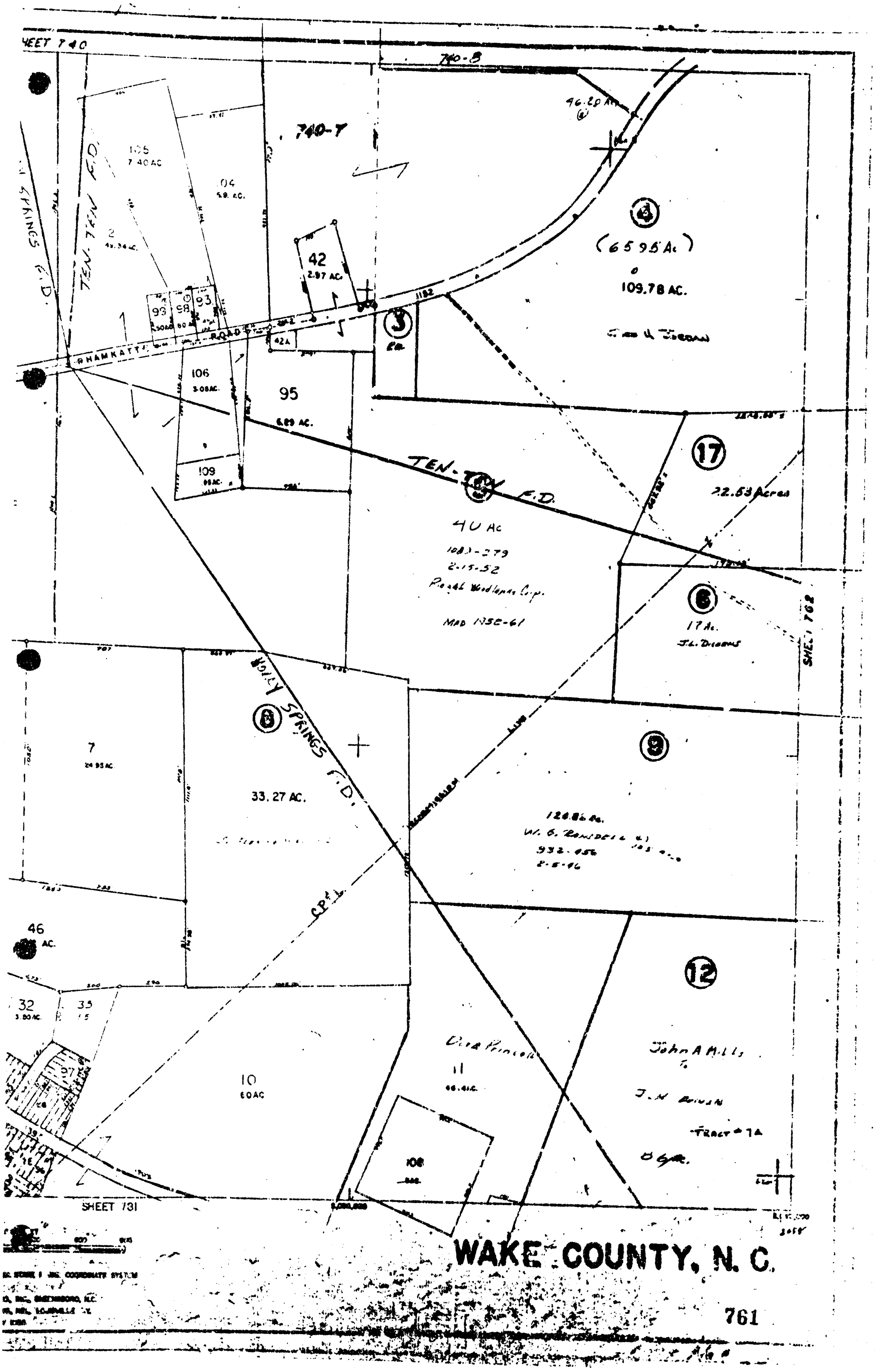
SHEET 740
740-8
740-7
46.20 Ac
(6595 Ac)
109.78 AC.
TEN-TEN F.D.
HOLLY SPRINGS F.D.
HAMKATT ROAD
105
7.40 AC
104
42
2.97 AC.
93
85
99
42A
106
3.08 AC.
95
109
TEN-TEN F.D.
17
22.53 Acres
40 Ac
6
17 Ac.
J.L. Dibbins
HOLLY SPRINGS F.D.
8
7
24.95 AC.
33.27 AC.
9
126.86 Ac.
W. G. Rowsdell
932-456
8-5-46
CP&L
46
AC.
12
32
3.80 AC.
35
10
60 AC
11
108
John A Mills
J. N Brown
Tract 1A
SHEET 731
WAKE COUNTY, N. C.
761

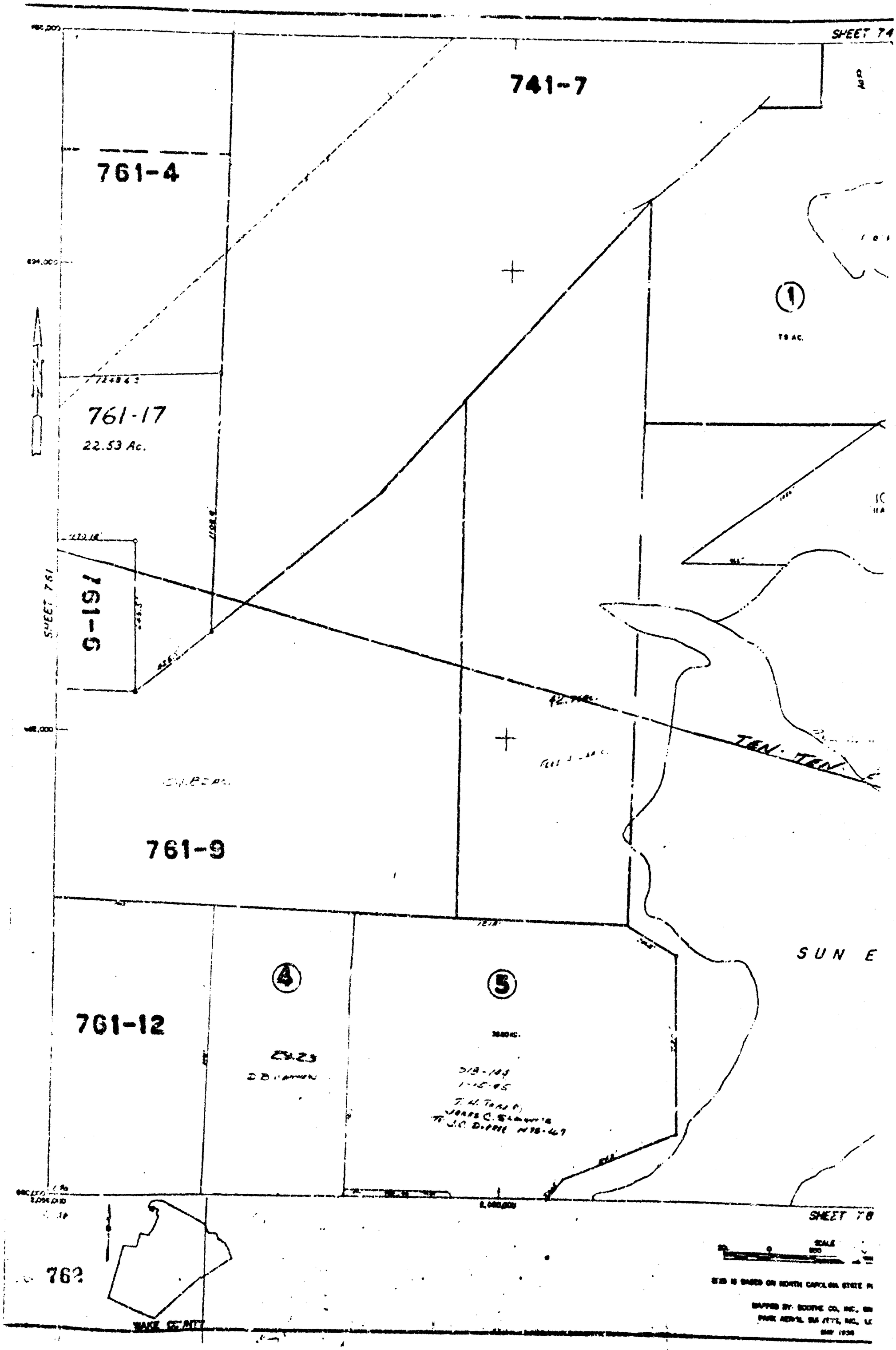
SHEET 74
741-7
761-4
761-17
22.53 Ac.
761-6
SHEET 761
761-9
761-12
4
5
TEN. TEN.
SUN E
SHEET 78
762
WAKE COUNTY

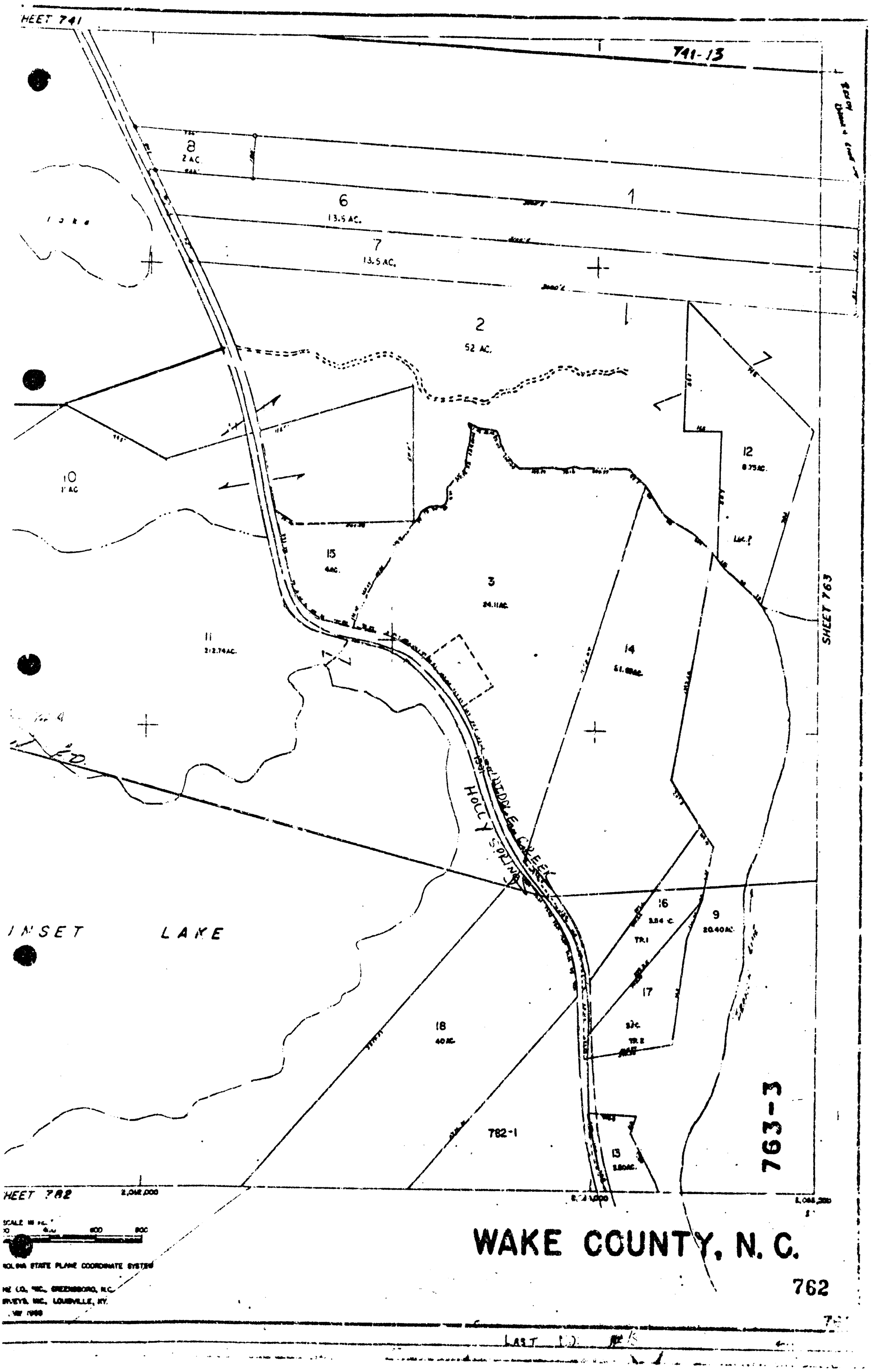
SHEET 741
741-13
8
2 AC.
6
13.5 AC.
7
13.5 AC.
1
2
52 AC.
10
1 AC
15
4 AC.
3
24.11 AC.
11
312.74 AC.
12
8.75 AC.
14
51.89 AC.
HOLLY SPRING
INSET LAKE
16
3.54 AC.
TR.1
9
20.40 AC.
17
3 AC.
TR.2
18
40 AC.
782-1
13
3.80 AC.
763-3
SHEET 763
SHEET 782
2,042,000
WAKE COUNTY, N. C.
762

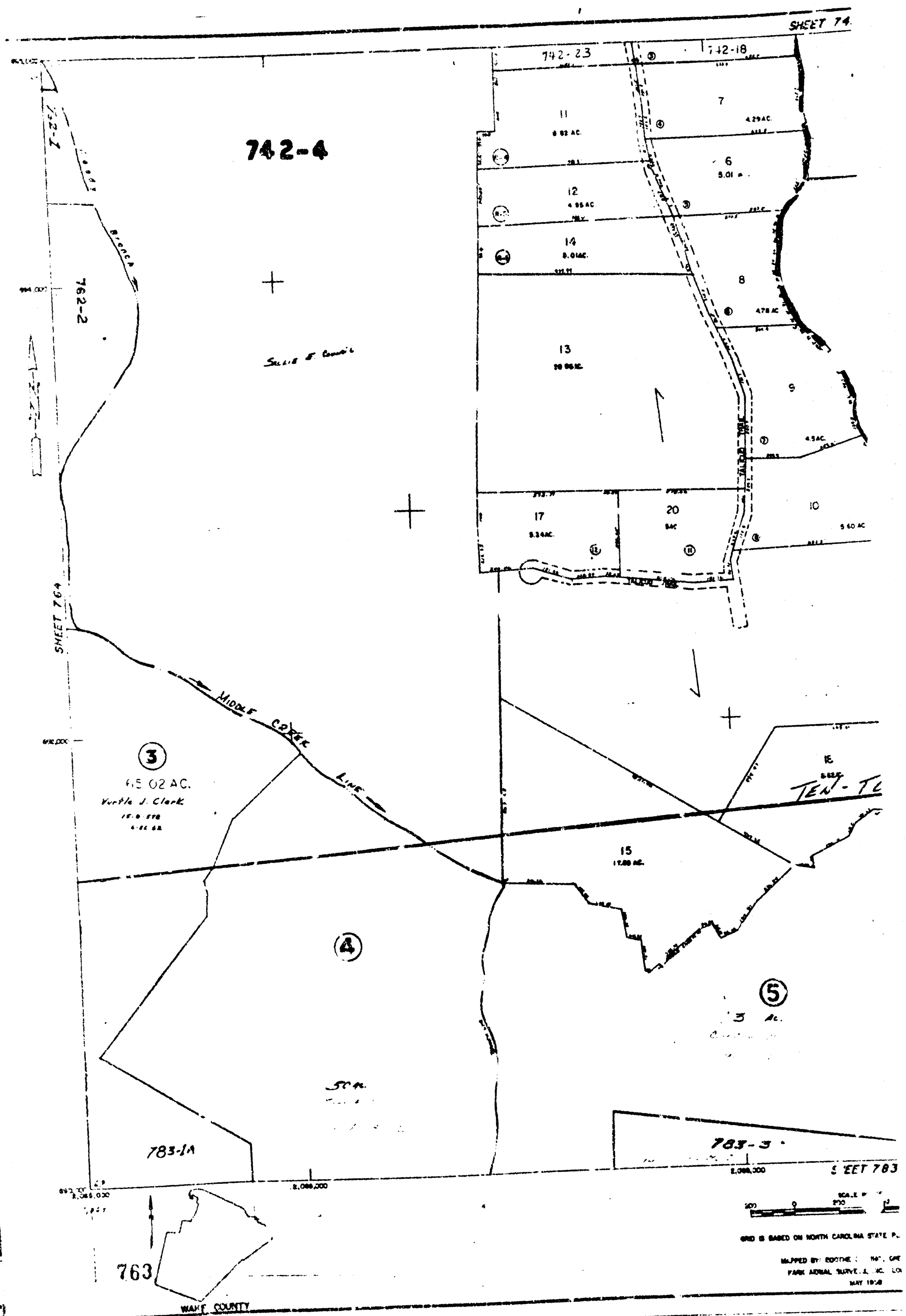
SHEET 74
742-23
742-18
742-4
742-1
762-2
11
7
4.29 AC.
6
12
14
8.01 AC.
8
4.78 AC.
13
9
4.5 AC.
17
20
10
9.60 AC.
SHEET 764
MIDDLE CREEK
LINE
3
65.02 AC.
Vurtie J. Clark
15
15.00 AC.
TEN-TO
4
5
3 Ac.
50 Ac.
783-1A
783-3
SHEET 783
2,088,000
763
WAKE COUNTY
GRID IS BASED ON NORTH CAROLINA STATE PL
MAY 1958

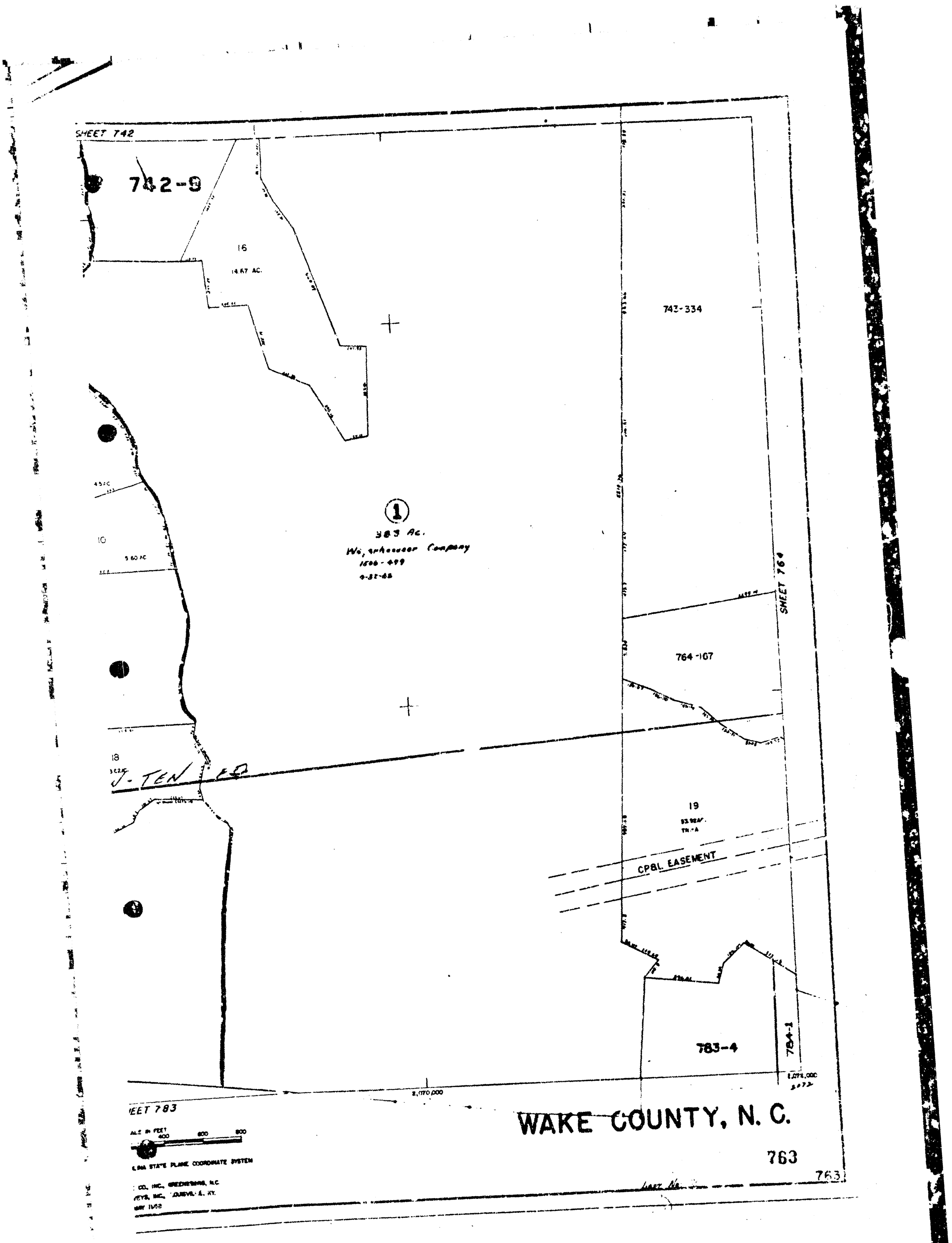
SHEET 742
742-9
16
14.67 AC.
743-334
SHEET 764
764-167
10
5.60 AC
1
383 Ac.
Weyerhaeuser Company
1506-499
9-22-65
18
J. TEN EB
19
CP&L EASEMENT
783-4
784-1
2,170,000
SHEET 783
WAKE COUNTY, N. C.
763
763

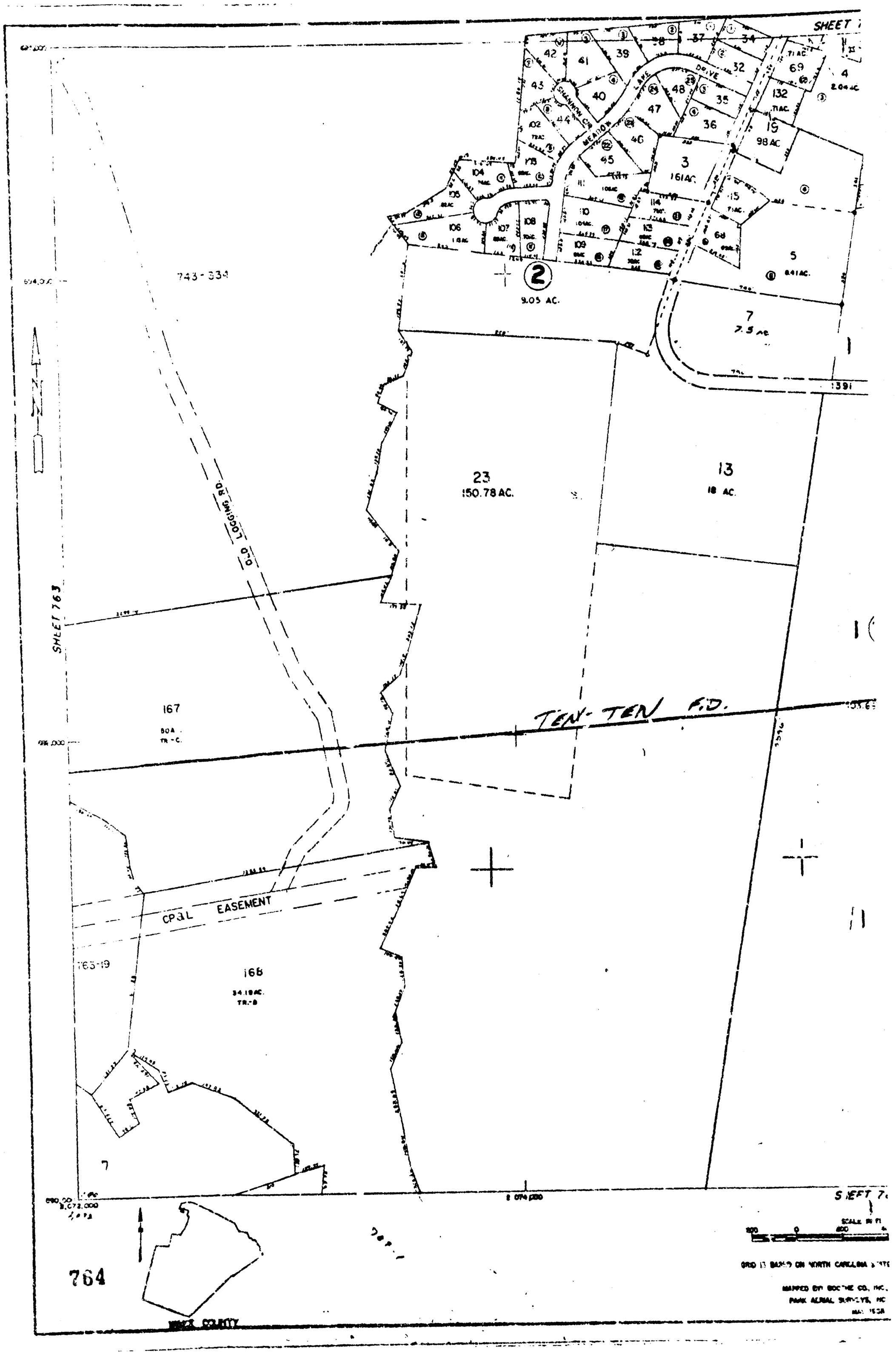
SHEET 7
42
41
39
38
37
34
43
40
48
47
32
35
36
69
132
19
98 AC
4
2.04 AC
102
44
46
45
3
161 AC
104
105
106
107
108
109
110
111
112
114
115
2
9.05 AC.
5
7
2.5 AC
1391
743-334
23
150.78 AC.
13
18 AC.
LOGGING RD.
SHEET 763
167
80 A.
TR-C.
TEN-TEN F.D.
CP&L EASEMENT
763-19
168
34.18 AC.
TR.-B
764
SHEET 7
SCALE IN FT
GRID IS BASED ON NORTH CAROLINA STATE
MAPPED BY BOOTHE CO., INC.
PARK AERIAL SURVEYS, INC

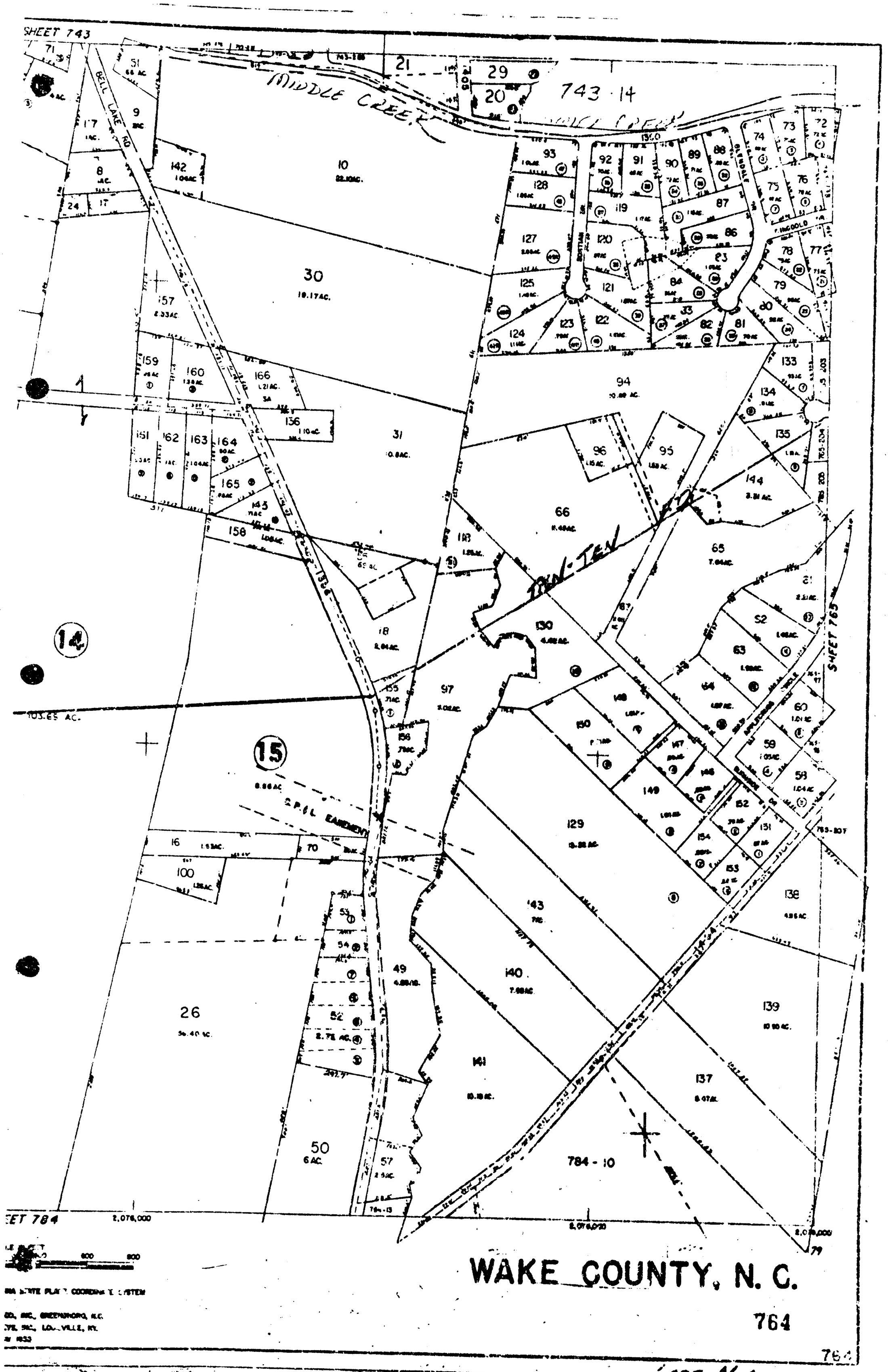
SHEET 743
MIDDLE CREEK
743-14
BELL LAKE RD
OLENDALE
FINGOOLD
TWIN-TEN
SHEET 765
SHEET 784
2,076,000
WAKE COUNTY, N. C.
764

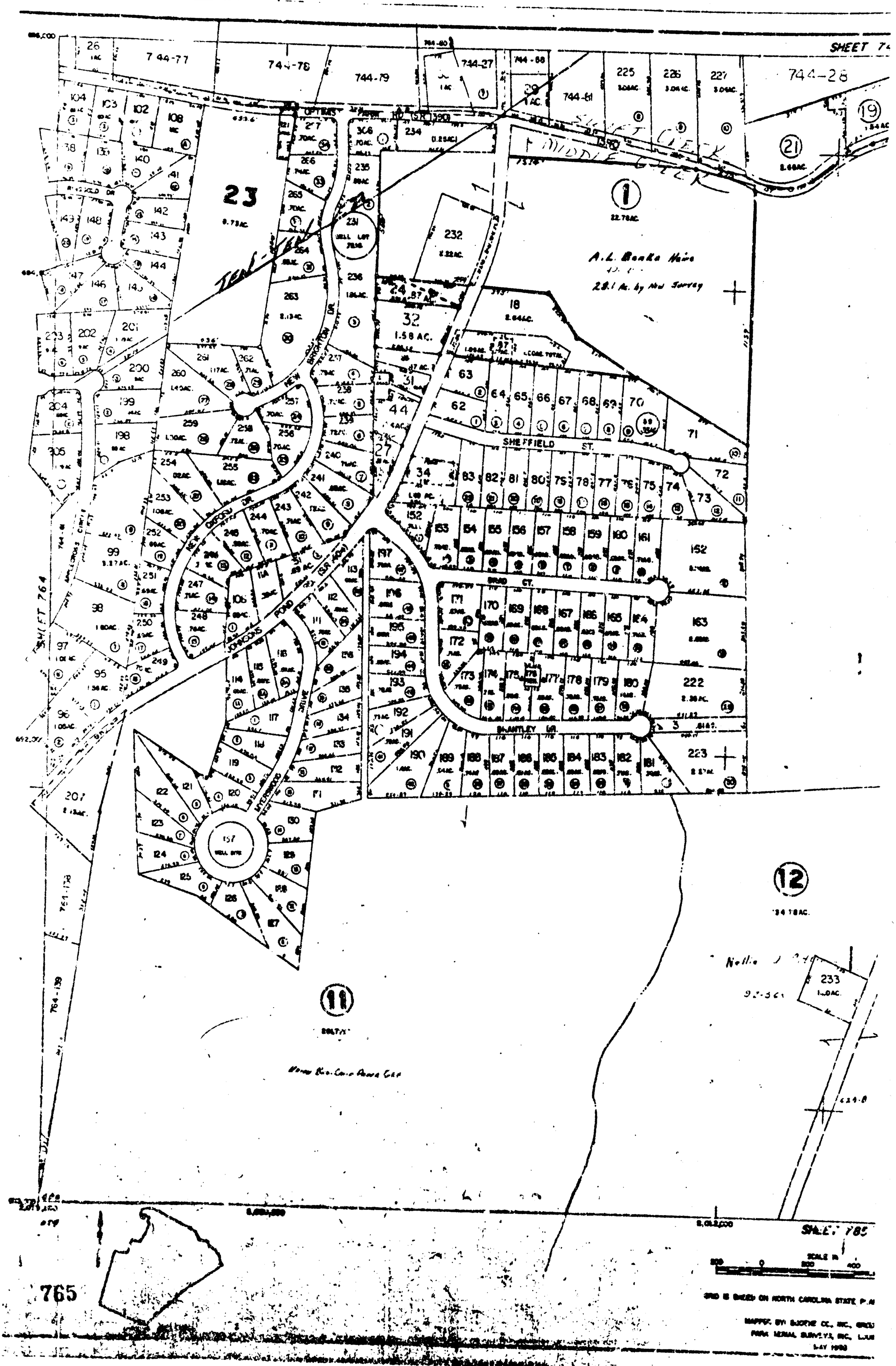
SHEET 74
744-77
744-78
744-79
744-27
744-61
744-28
SHEFFIELD ST.
SHAD CT.
SHANTLEY DR.
SHEET 764
SHEET 765
765

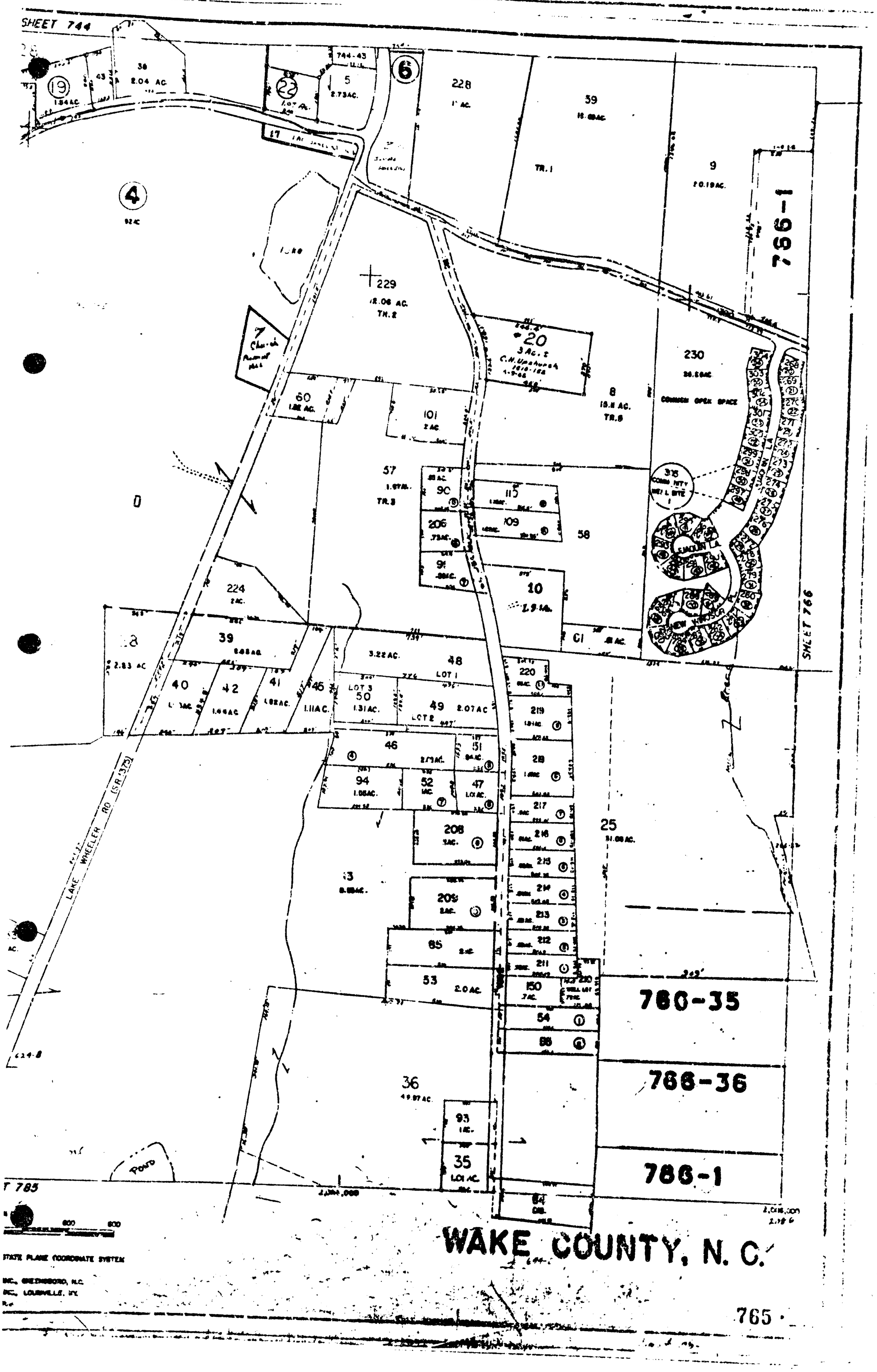
SHEET 744
SHEET 766
SHEET 785
LAKE WHEELER RD (SR 375)
766-1
766-35
766-36
766-1
WAKE COUNTY, N. C.
765
STATE PLANE COORDINATE SYSTEM
COMMON OPEN SPACE
POND

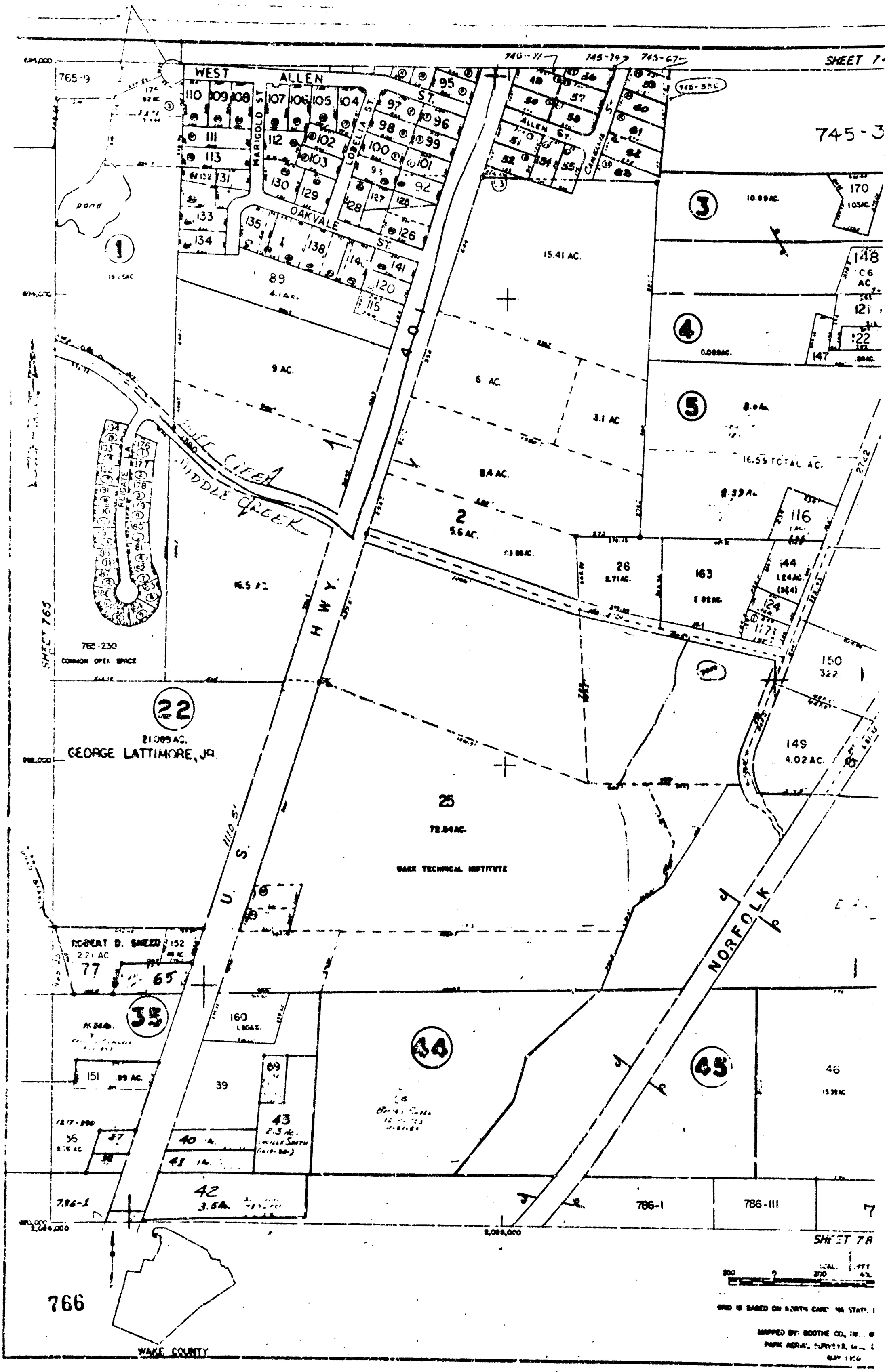
WEST ALLEN ST.
MARIGOLD ST.
LOBELIA ST.
OAKVALE ST.
ALLEN ST.
CAMELLIA ST.
SHEET 7
745-3
765-9
pond
15.41 AC.
9 AC.
6 AC.
3.1 AC.
8.4 AC.
16.55 TOTAL AC.
16.5 AC.
MIDDLE CREEK
ALLIGATOR
766-230
COMMON OPEN SPACE
SHEET 765
GEORGE LATTIMORE, JR.
WAKE TECHNICAL INSTITUTE
U. S. HWY. 401
NORFOLK
ROBERT D. SHELD
SHEET 78
766
WAKE COUNTY

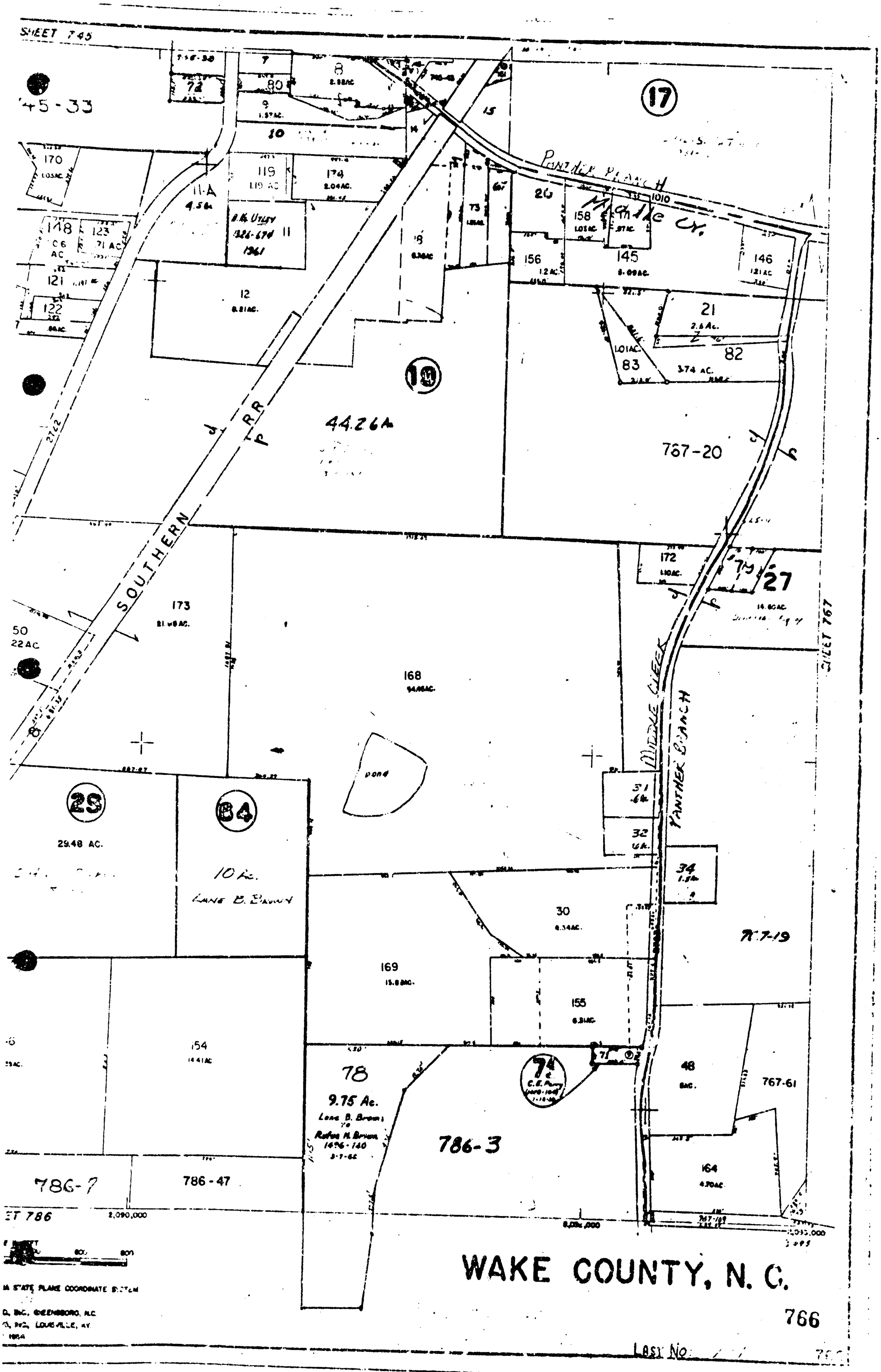
SHEET 745
745-33
17
PANTHER BRANCH
Middle Cr.
1010
158
1.03AC.
145
8.09AC.
146
156
1.2AC.
21
2.6Ac.
82
83
3.74 AC.
20
15
8
9
10
11-A
4.56
119
174
2.04AC.
170
148
123
121
122
12
8.81AC.
18
8.36AC.
11
4426Ac
767-20
SOUTHERN RR
172
27
14.80AC.
173
21.48AC.
50
22AC.
168
94.68AC.
MIDDLE CREEK
PANTHER BRANCH
SHEET 767
pond
29
29.48 AC.
84
10 Ac.
KANE B. BROWN
51
32
34
30
6.34AC.
169
15.8AC.
155
6.31AC.
R.T.-19
154
14.41AC.
78
9.75 Ac.
Lane B. Brown
to
Rufus H. Brown
1496-140
3-7-66
786-3
48
8AC.
767-61
164
4.70AC.
786-7
786-47
SHEET 786
2,090,000
2,095,000
WAKE COUNTY, N. C.
766
LAST No.

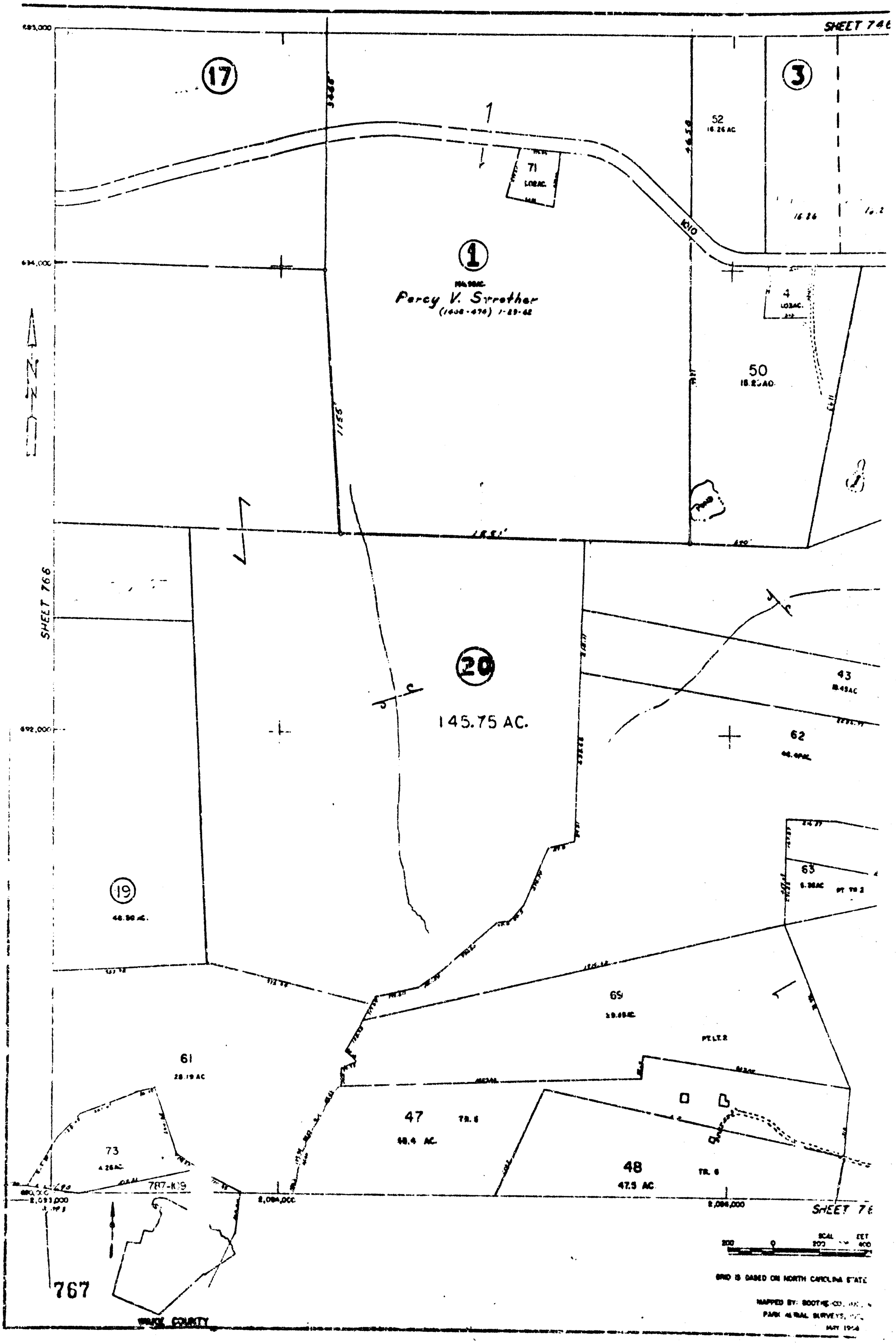
SHEET 74
17
3
52
16.26 AC
71
1
K110
16.26
1
Percy V. Strother
4
LOBAC.
50
18.25AC
N
SHEET 76
20
145.75 AC.
43
18.43AC
62
19
46.50 AC.
63
69
61
28.19 AC
73
4.26AC
767-K19
47
48
47.5 AC
TR. 6
SHEET 76
SCALE FEET
200 0 200 400
767
WAKE COUNTY
GRID IS BASED ON NORTH CAROLINA STATE
MAPPED BY: BOOTHE CO.
PARK AERIAL SURVEYS
MAY 1968

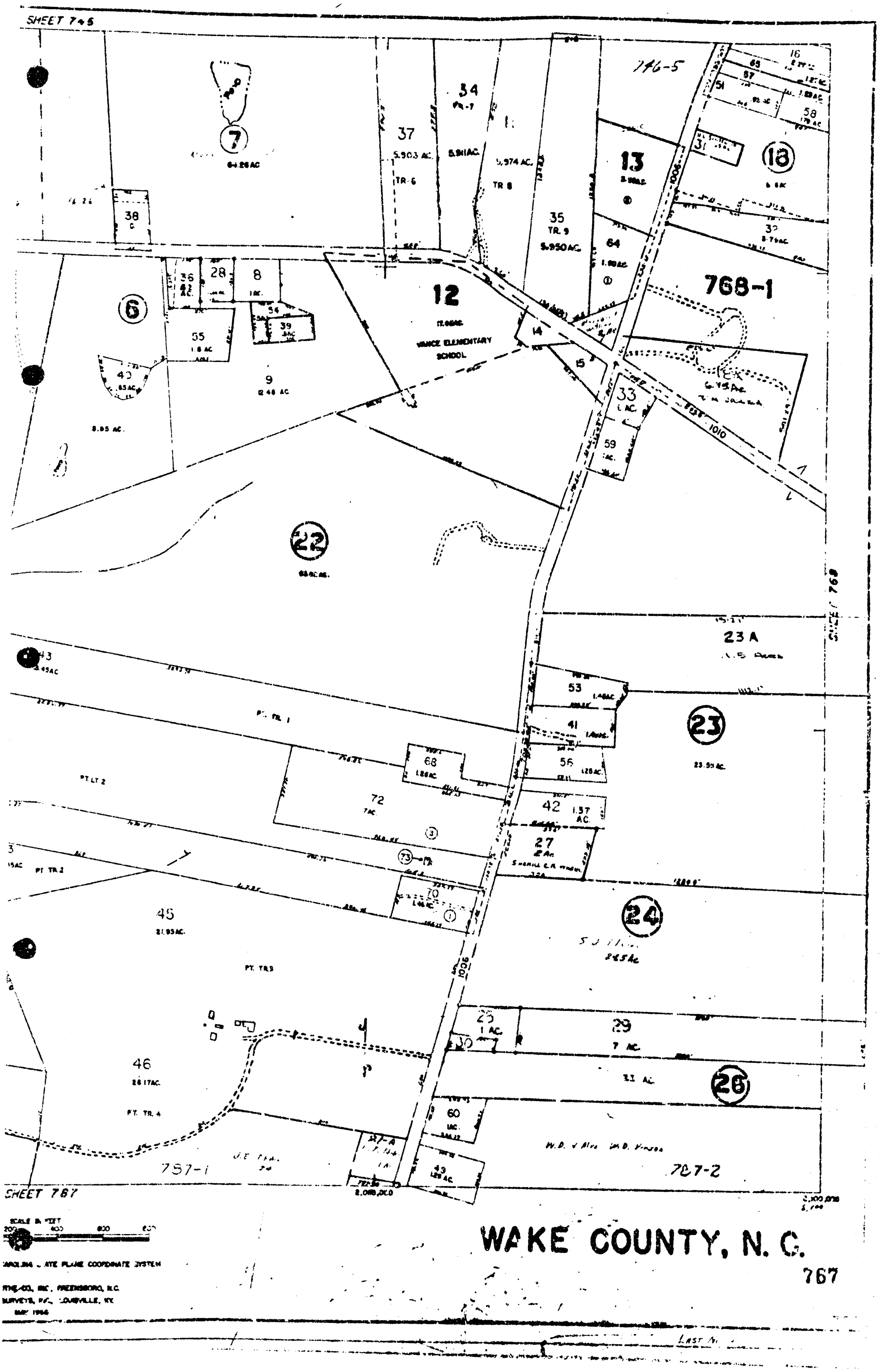

WAKE COUNTY, N. C.

767

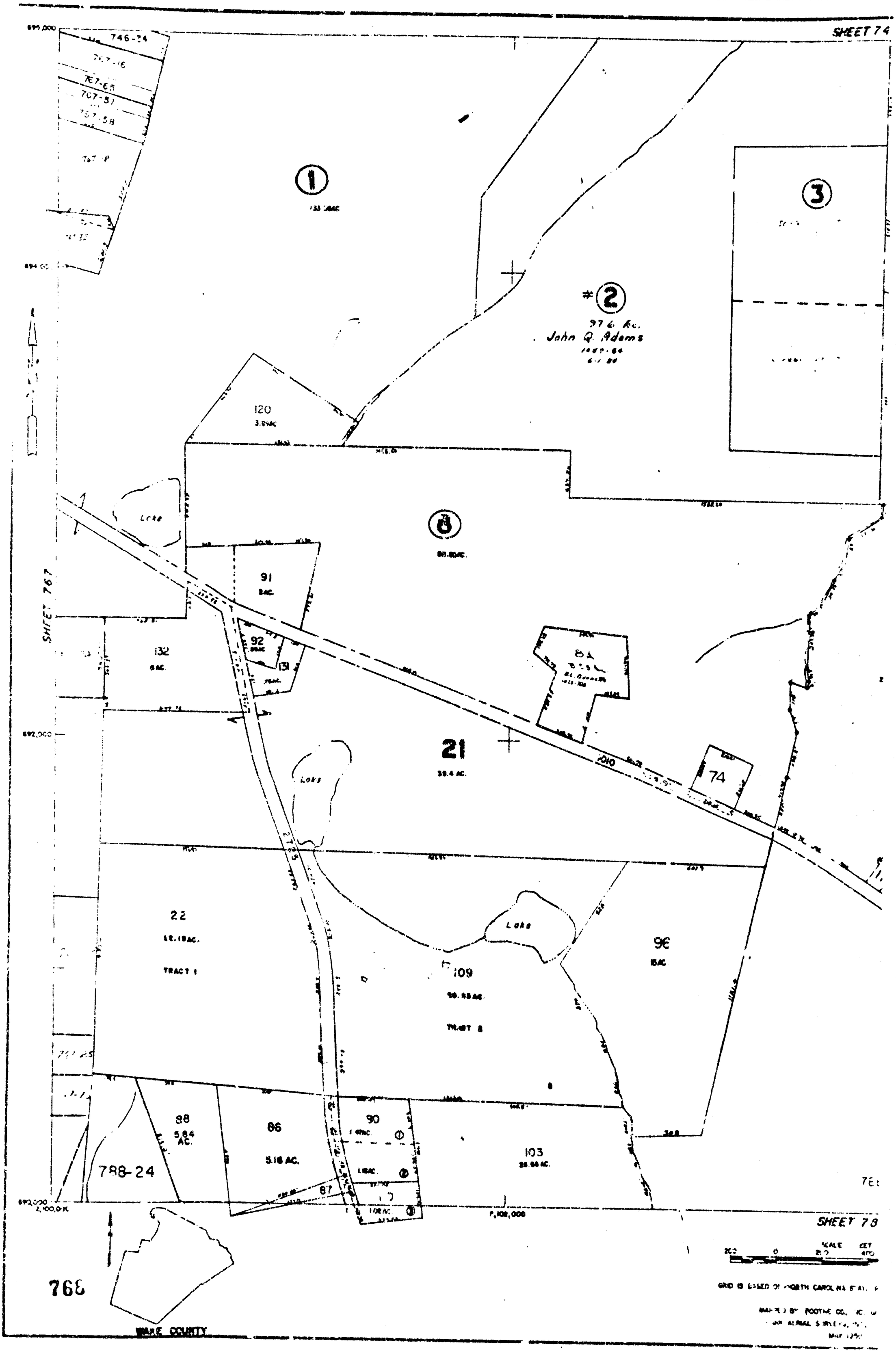
SHEET 74
746-34
767-16
767-65
767-57
767-58
1
3
2
976 Ac.
John Q. Adams
120
3.8AC
Lake
8
91
8AC.
92
8AC
131
132
6AC.
8A
74
21
39.4 AC.
Lake
SHEET 767
22
12.19AC.
TRACT 1
Lake
109
96
15AC
88
5.84 AC.
86
5.16 AC.
90
103
788-24
87
SHEET 78
SCALE
WARE COUNTY
768

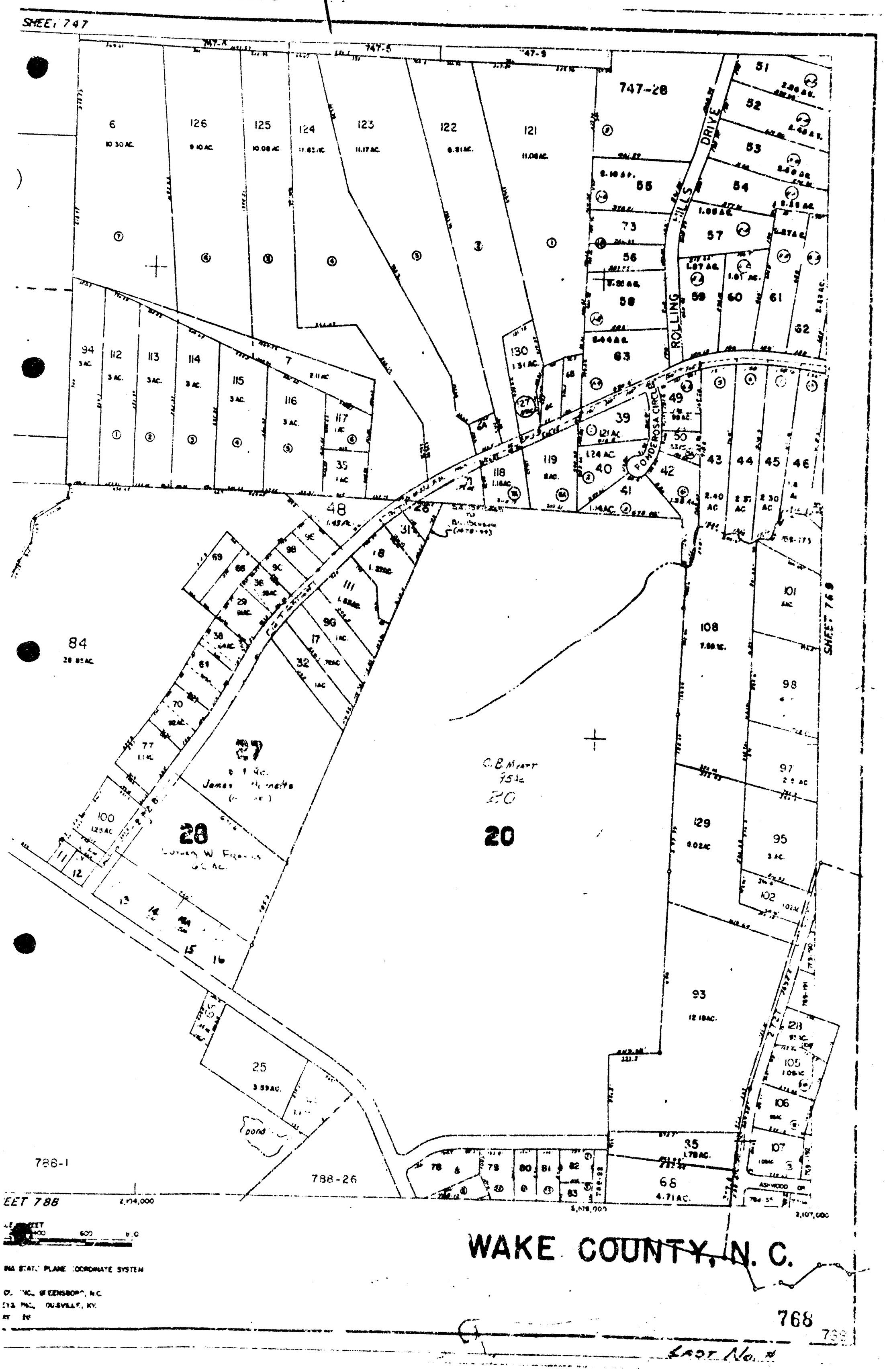
SHEET 747
747-A
747-B
747-9
747-28
ROLLING HILLS DRIVE
POMEROSA CIRCLE
SHEET 769
C. B. Mratt
75 ac
20
James Nunnette
Luther W. Francis
pond
788-1
788-26
EET 788
WAKE COUNTY, N. C.
768
769
EAST No. 4

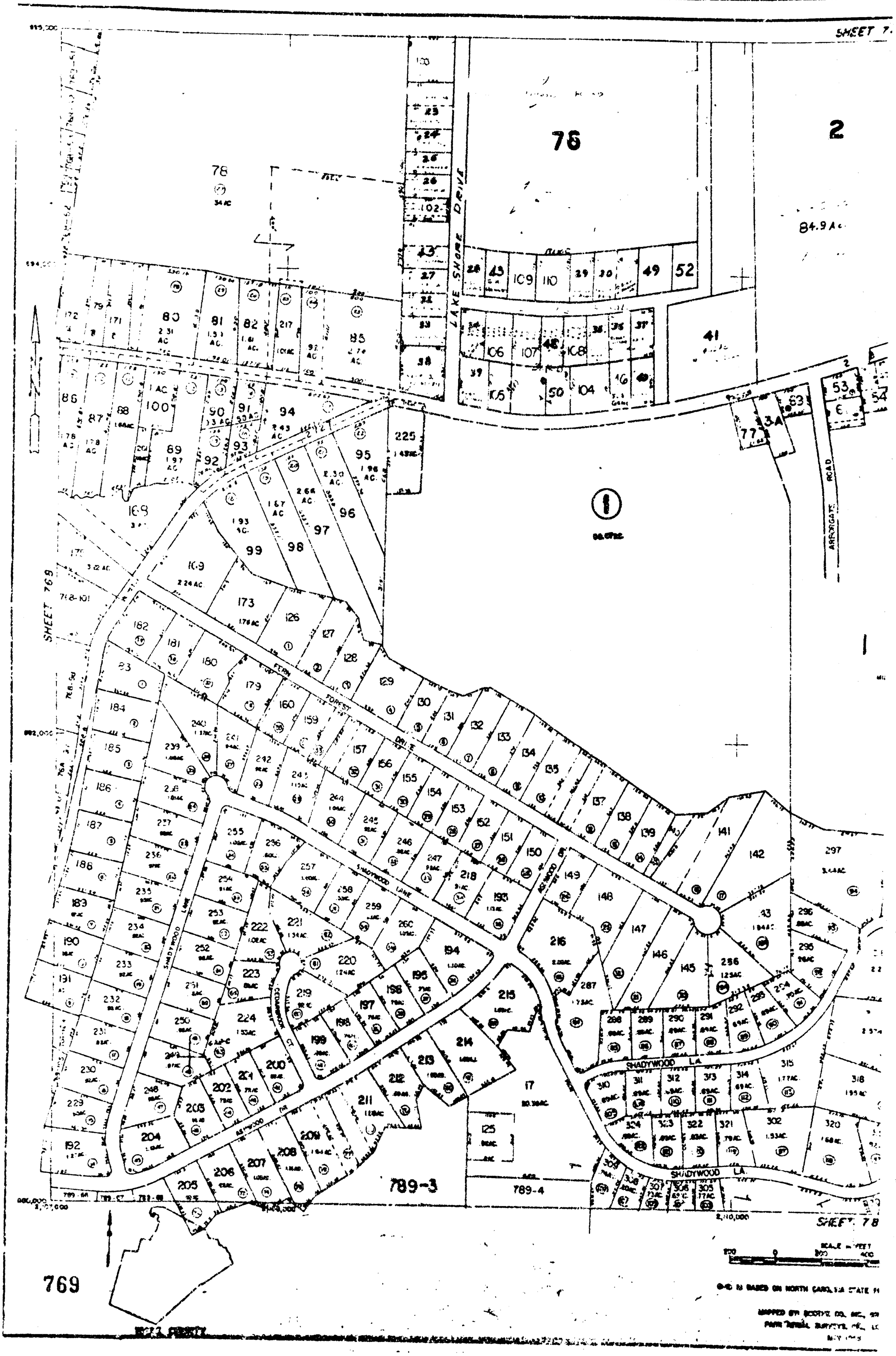
SHEET 7
78
2
84.9 Ac
LAKE SHORE DRIVE
ARROWGATE ROAD
SHEET 769
FERN FOREST DRIVE
SHADYWOOD LANE
SHADYWOOD LA.
789-3
789-4
769
SHEET 78

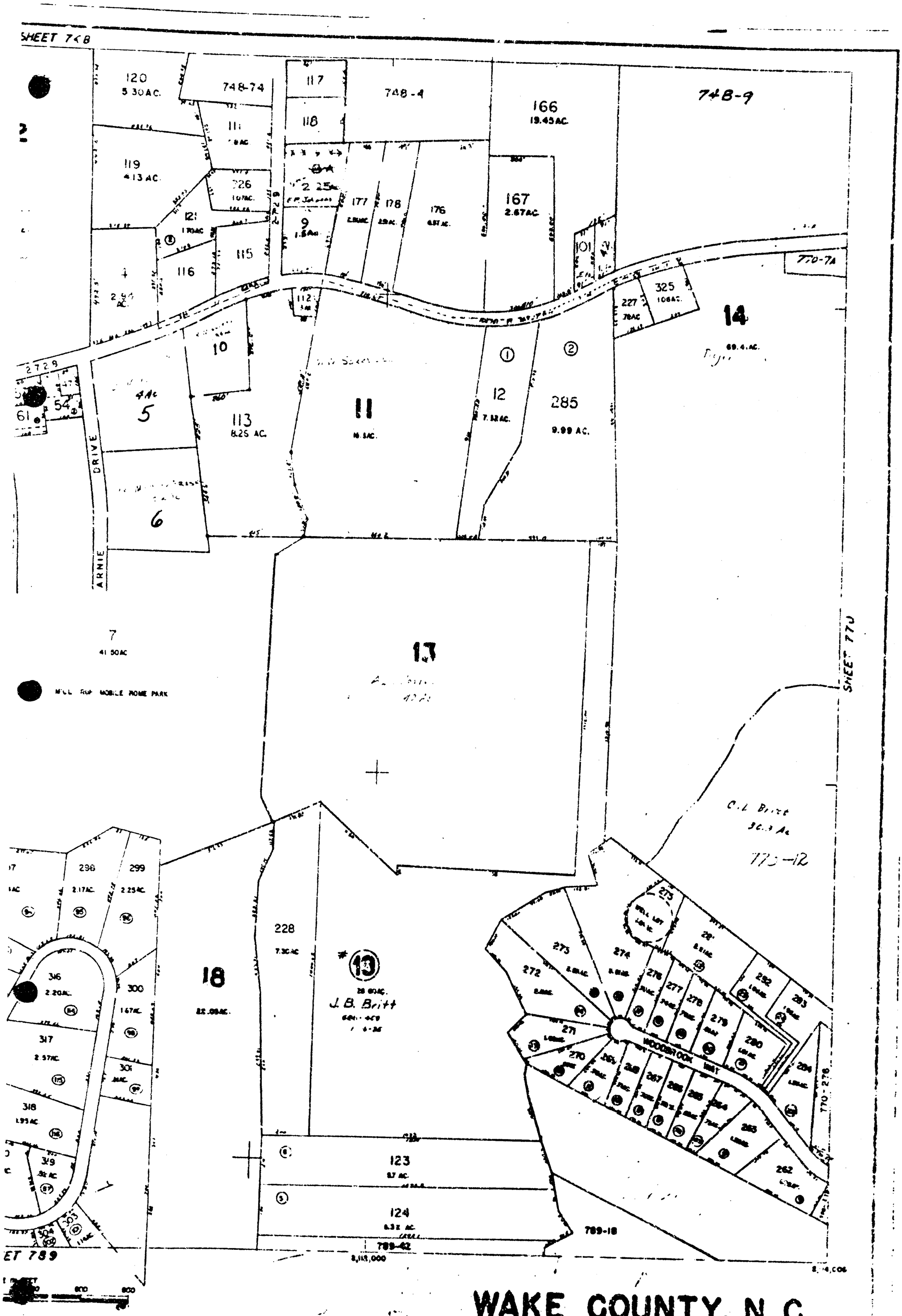
SHEET 778
120
5.30 AC.
748-74
117
118
748-4
166
19.45 AC.
748-9
119
4.13 AC.
111
226
107 AC.
121
1.70 AC
116
115
177
178
176
167
2.67 AC.
101
770-7A
325
108 AC.
227
14
69.4 AC.
10
113
8.25 AC.
11
16 AC.
12
7.32 AC.
285
9.99 AC.
5
6
ARNIE DRIVE
7
41.50 AC
13
C.L. Britt
770-12
SHEET 770
MILL RUN MOBILE HOME PARK
298
299
2.17 AC.
2.25 AC.
346
2.20 AC.
300
1.67 AC.
317
2.57 AC.
301
318
1.95 AC.
319
18
228
7.30 AC.
13
J.B. Britt
123
124
6.32 AC.
789-18
789-42
WOODBROOK WAY
770-278
SHEET 789
WAKE COUNTY, N. C.

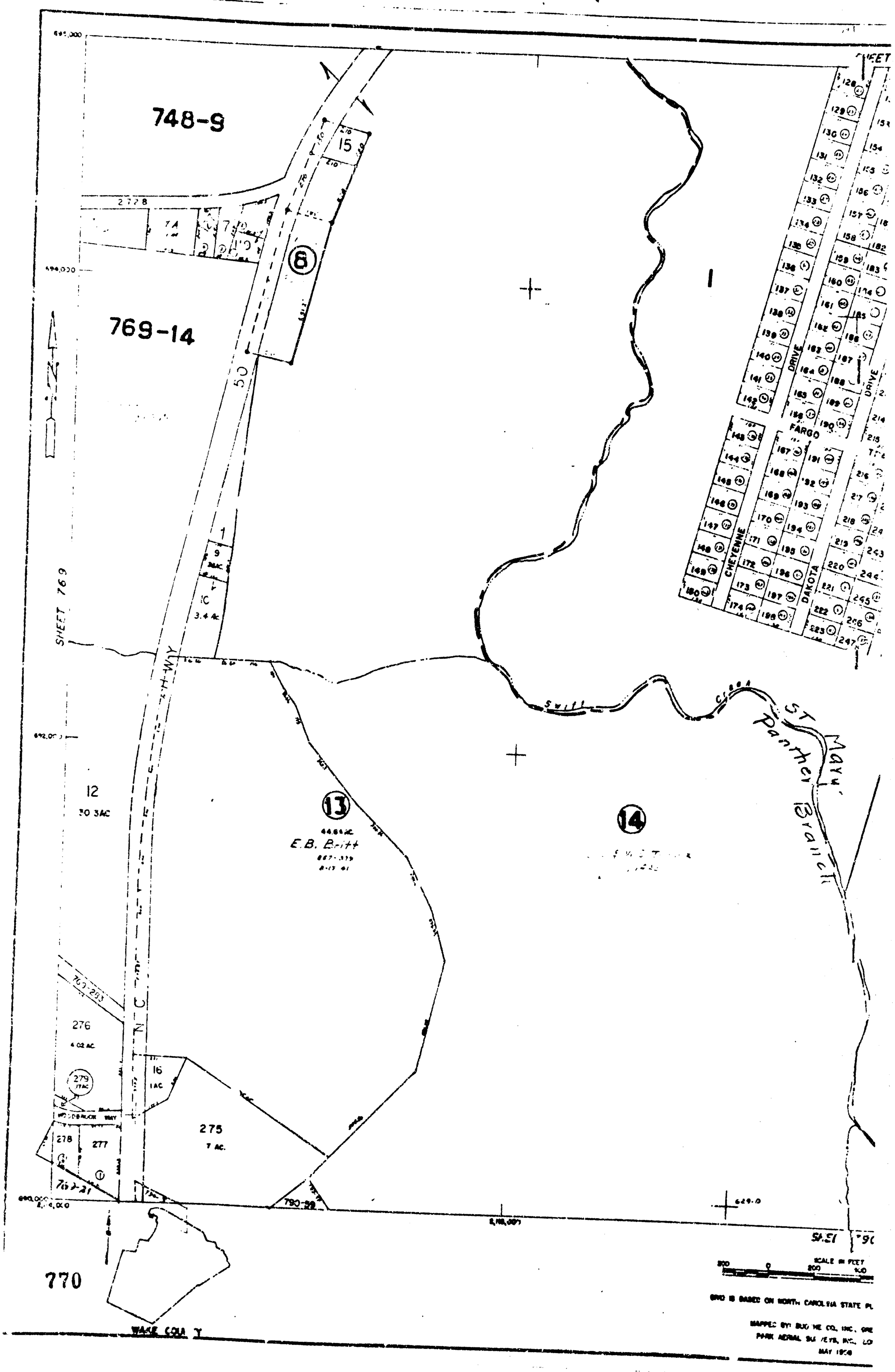
748-9
769-14
SHEET 769
15
8
50
9
10
3.4 Ac
12
30.3AC
13
E.B. Britt
14
276
4.02 AC
279
17AC
16
1AC
275
7 AC.
278
277
770
WAKE COUNTY
CHEYENNE
DAKOTA
FARGO
DRIVE
Mary's Panther Branch
SCALE IN FEET
GRID IS BASED ON NORTH CAROLINA STATE PL
MAPPED BY: BUG ME CO. INC., GRE
PARK AERIAL SURVEYS, INC., LO
MAY 1968

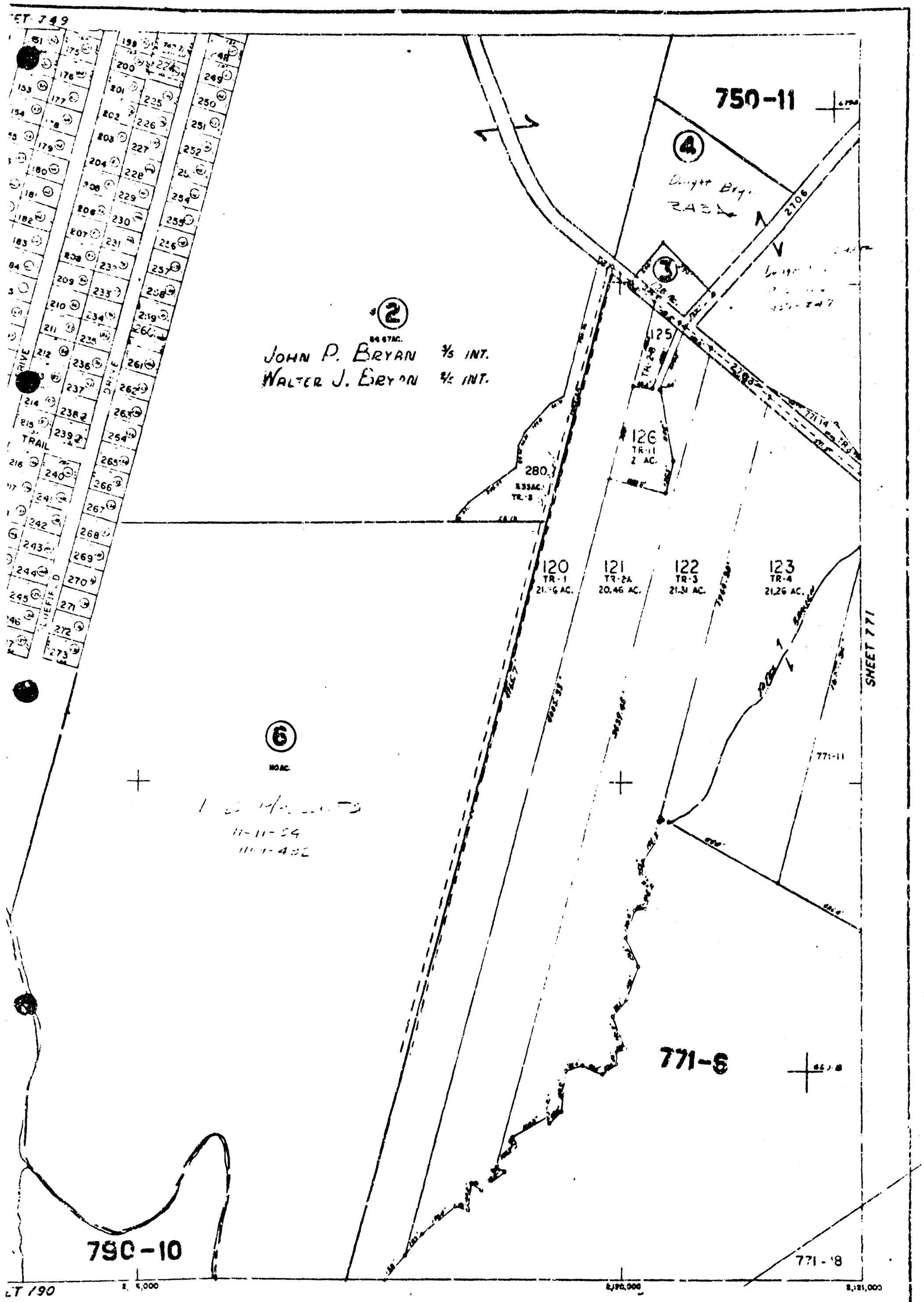
SHEET 749
750-11
4
3
2
JOHN P. BRYAN 3/5 INT.
WALTER J. BRYAN 2/5 INT.
125
126
TR-11
2 AC.
280
TR-8
120
TR-1
121
TR-2A
20.46 AC.
122
TR-3
21.31 AC.
123
TR-4
21.26 AC.
SHEET 771
6
771-11
771-6
790-10
771-18
SHEET 790
WAKE COUNTY, N. C.
770

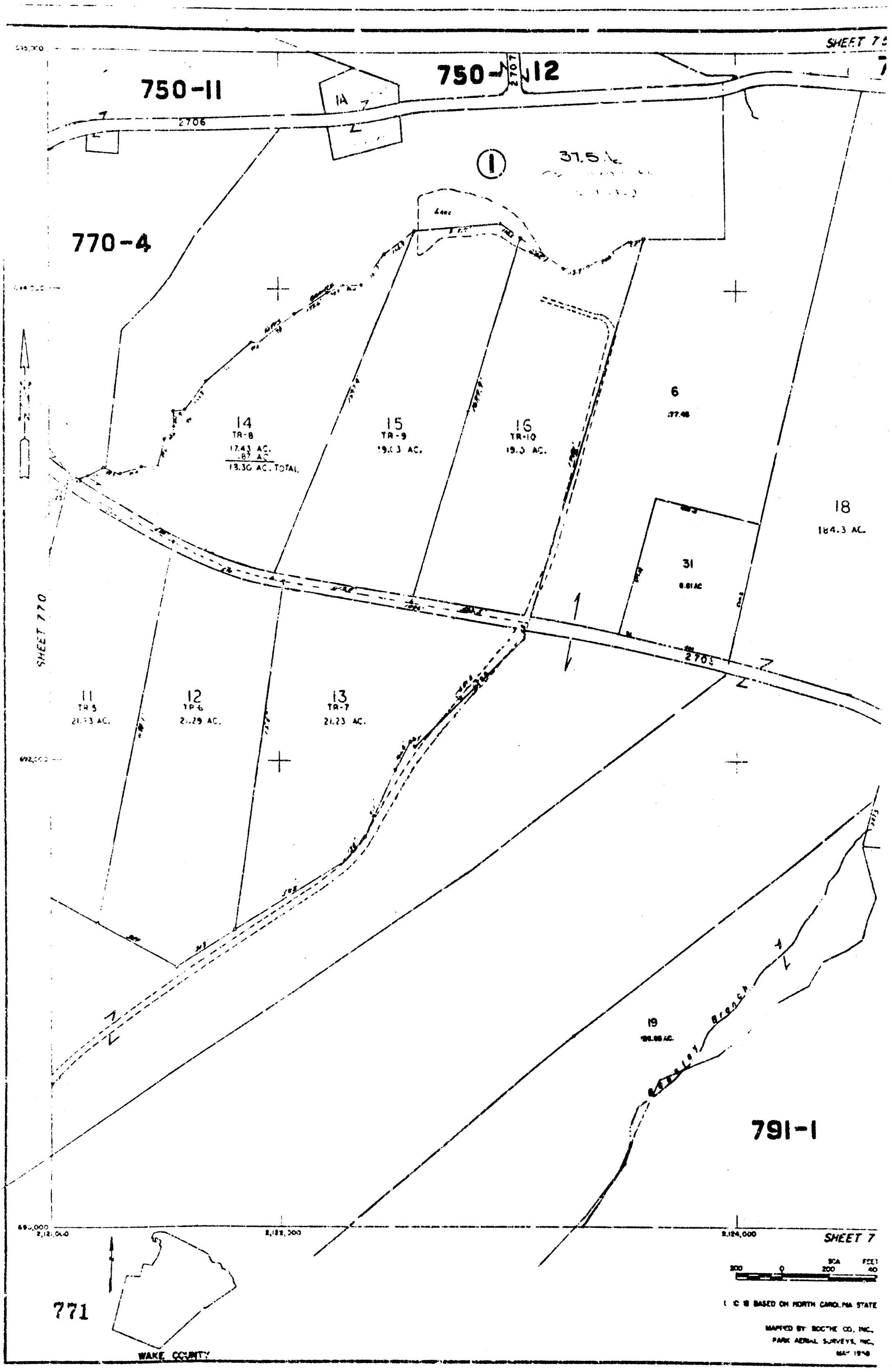
SHEET 7
750-11
750-12
2707
2706
1A
1
37.5 AC.
770-4
14
TR-8
17.43 AC.
.87 AC.
18.30 AC. TOTAL
15
TR-9
19.03 AC.
16
TR-10
19.03 AC.
6
31
18
184.3 AC.
2705
SHEET 770
11
TR-5
21.23 AC.
12
TR-6
21.29 AC.
13
TR-7
21.23 AC.
19
791-1
2,122,000
2,124,000
SHEET 7
771
WAKE COUNTY
MAPPED BY BOOTHE CO. INC.
PARK AERIAL SURVEYS, INC.

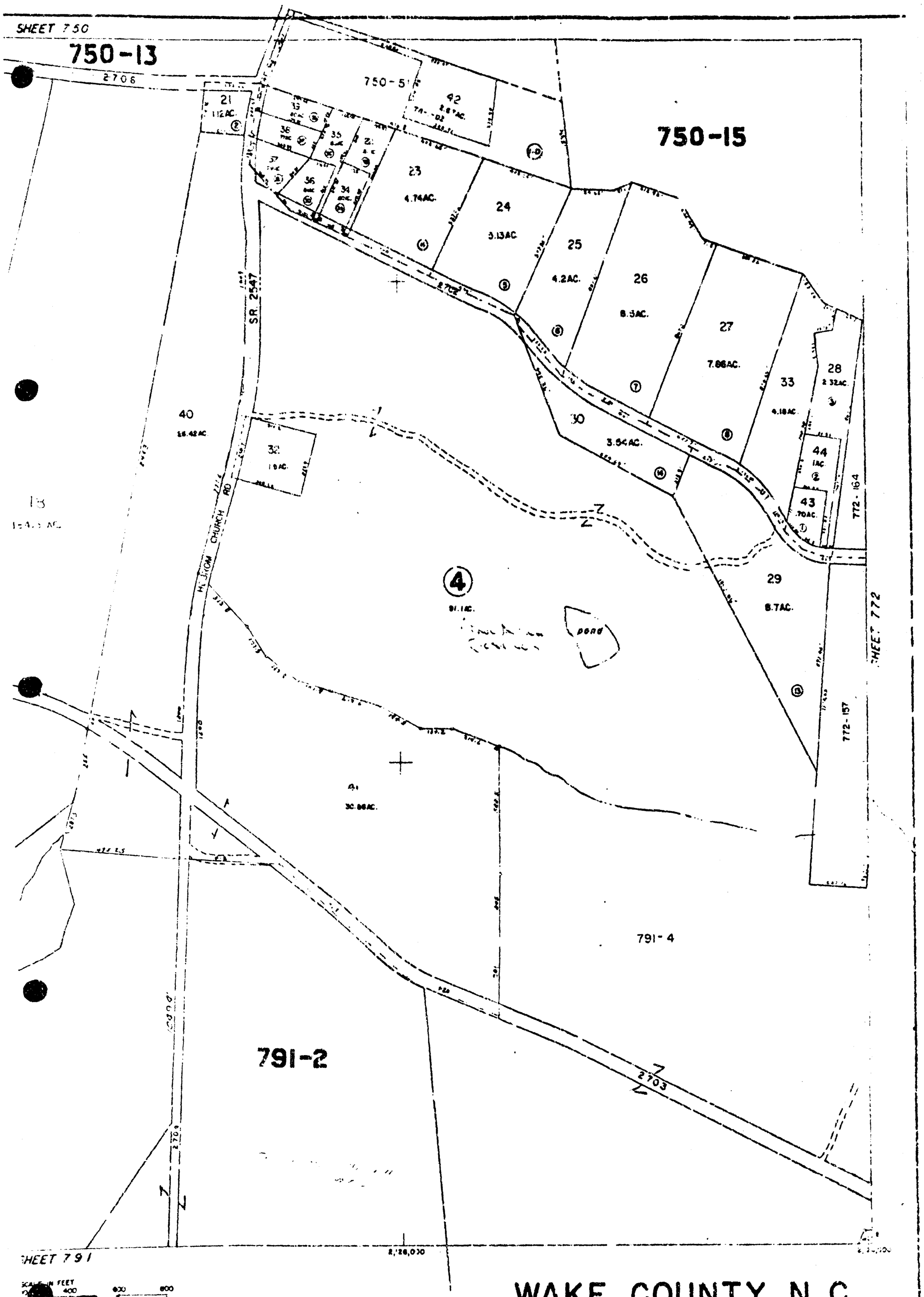

WAKE COUNTY, N. C.

771

771

Last No.

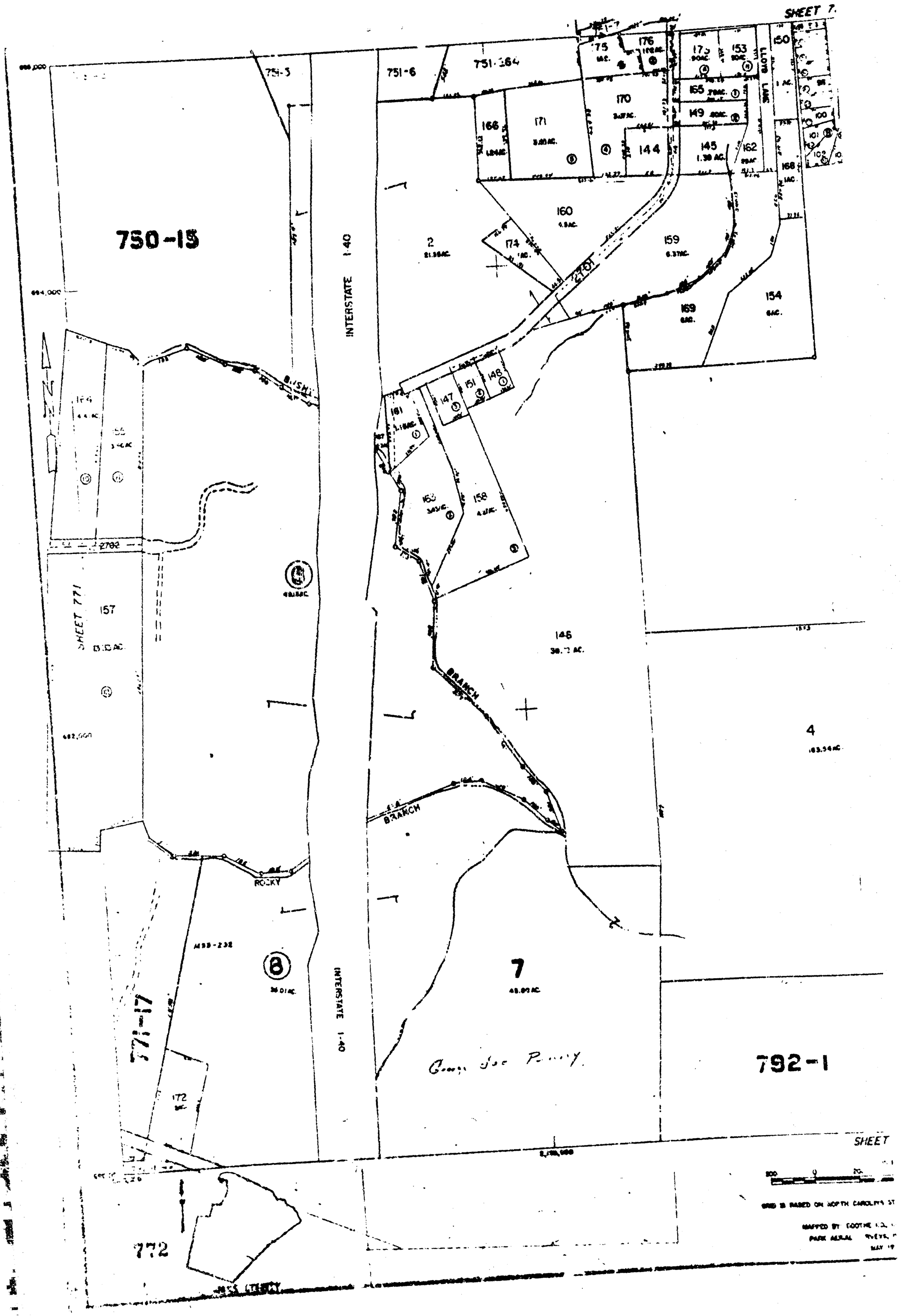
SHEET 7
750-15
751-3
751-6
751-364
INTERSTATE I-40
LLOYD LANE
2
159
160
174
169
154
145
162
144
170
171
166
176
175
173
153
150
155
149
168
100
101
102
147
151
148
161
163
158
146
4
BRANCH
ROCKY
SHEET 771
157
156
2702
8
7
771-17
172
792-1
772
SHEET
GRID IS BASED ON NORTH CAROLINA ST
MAPPED BY

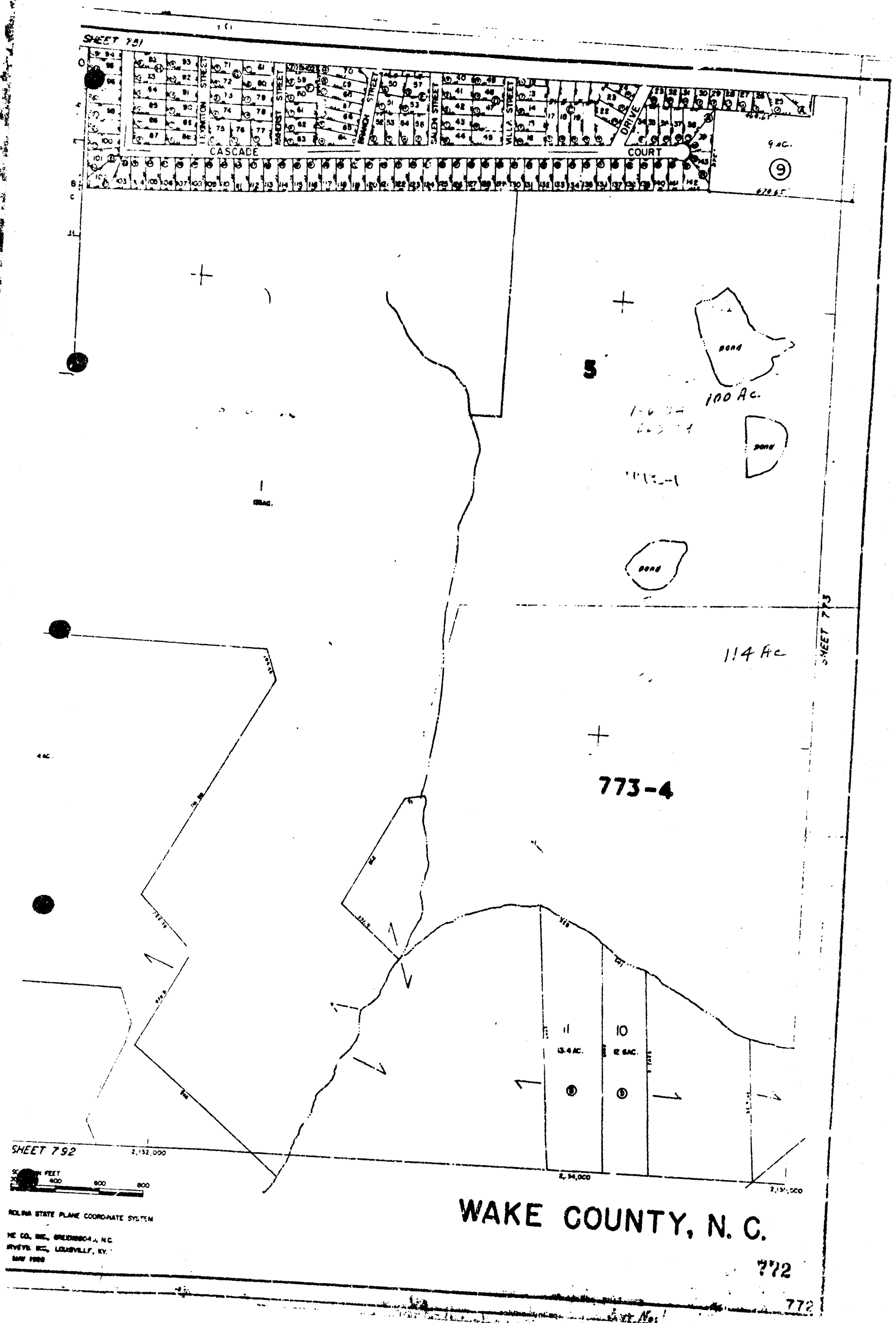
SHEET 791
CASCADE
COURT
DRIVE
9 AC.
9
5
POND
100 Ac.
114 Ac
SHEET 773
773-4
11
13.4 AC.
10
12 AC.
8
6
SHEET 792
2,132,000
2,134,000
400
600
800
WAKE COUNTY, N. C.
772

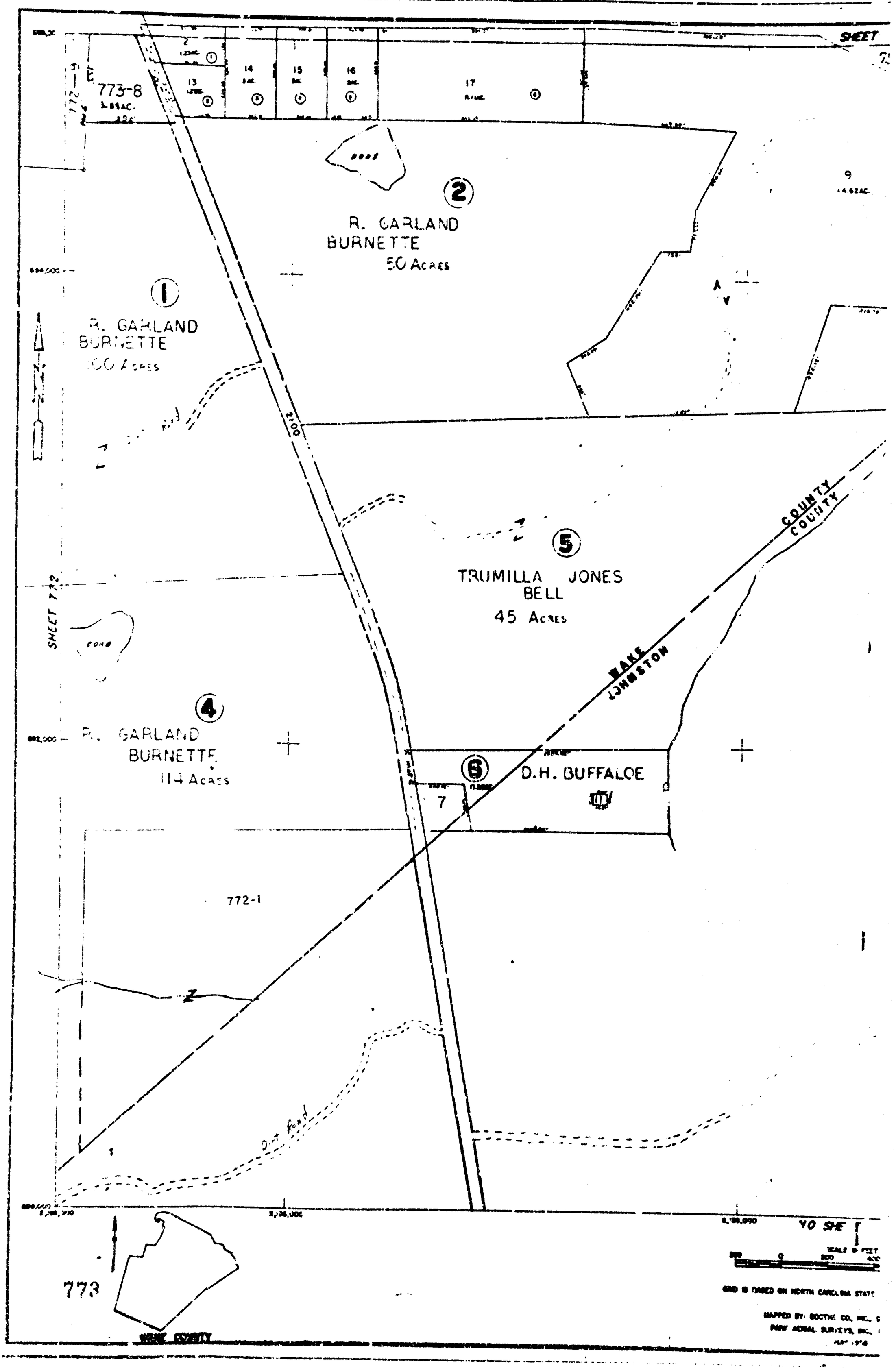
SHEET
773-8
3.89 AC.
13
14
15
16
17
9
14.62 AC.
2
R. GARLAND
BURNETTE
50 ACRES
1
R. GARLAND
BURNETTE
100 ACRES
2200
5
TRUMILLA JONES
BELL
45 ACRES
COUNTY
COUNTY
WAKE
JOHNSTON
SHEET 772
4
R. GARLAND
BURNETTE
114 ACRES
6
D.H. BUFFALOE
7
772-1
773
WAKE COUNTY
NO SHE
SCALE IN FEET
GRID IS BASED ON NORTH CAROLINA STATE
MAPPED BY: BOCTIK CO. INC.
PARK AERIAL SURVEYS, INC.

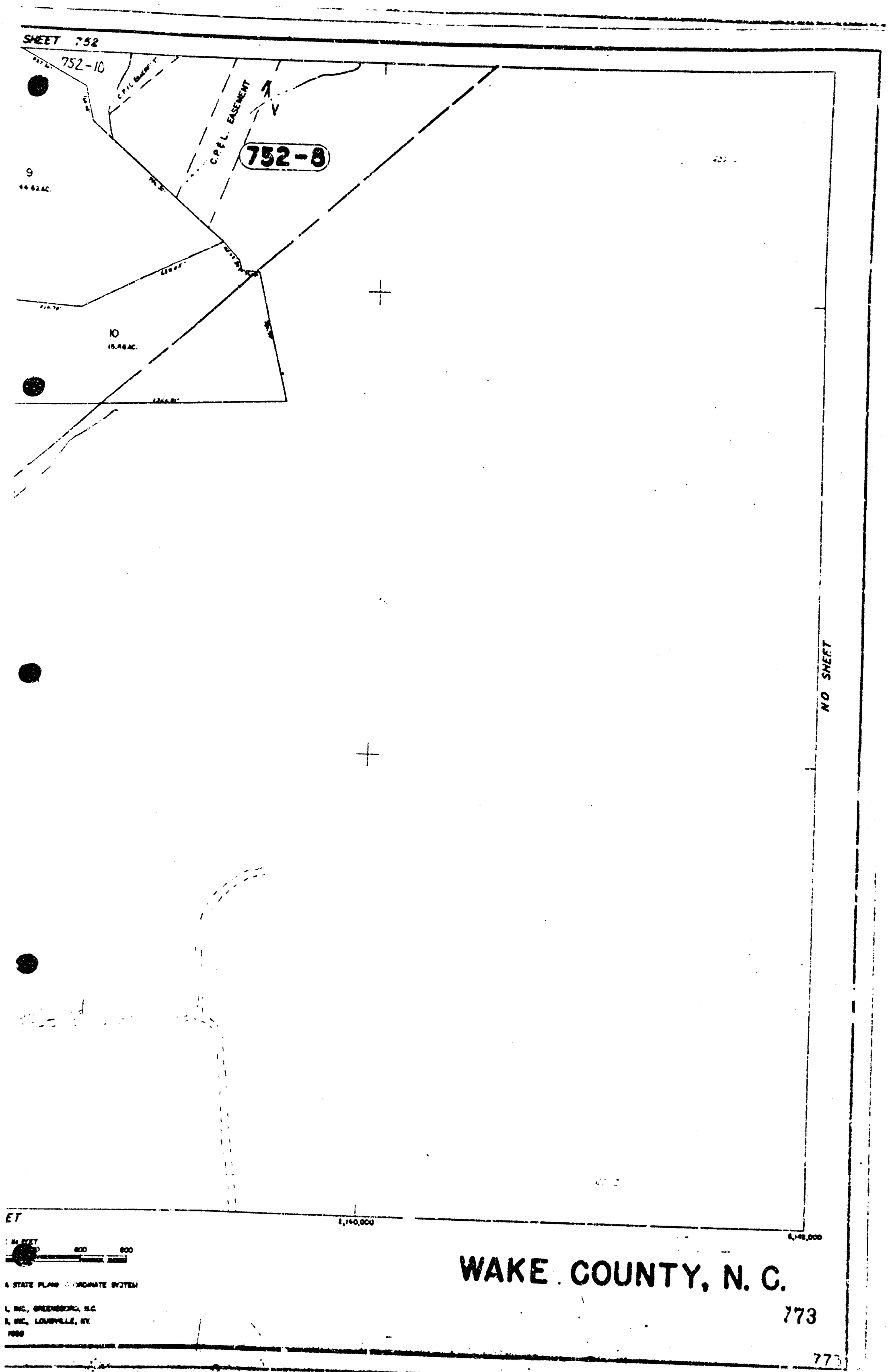
SHEET 752
752-10
C.P.&L. EASEMENT
752-8
9
10
NO SHEET
ET
8,140,000
8,142,000
600
800
WAKE COUNTY, N. C.
773

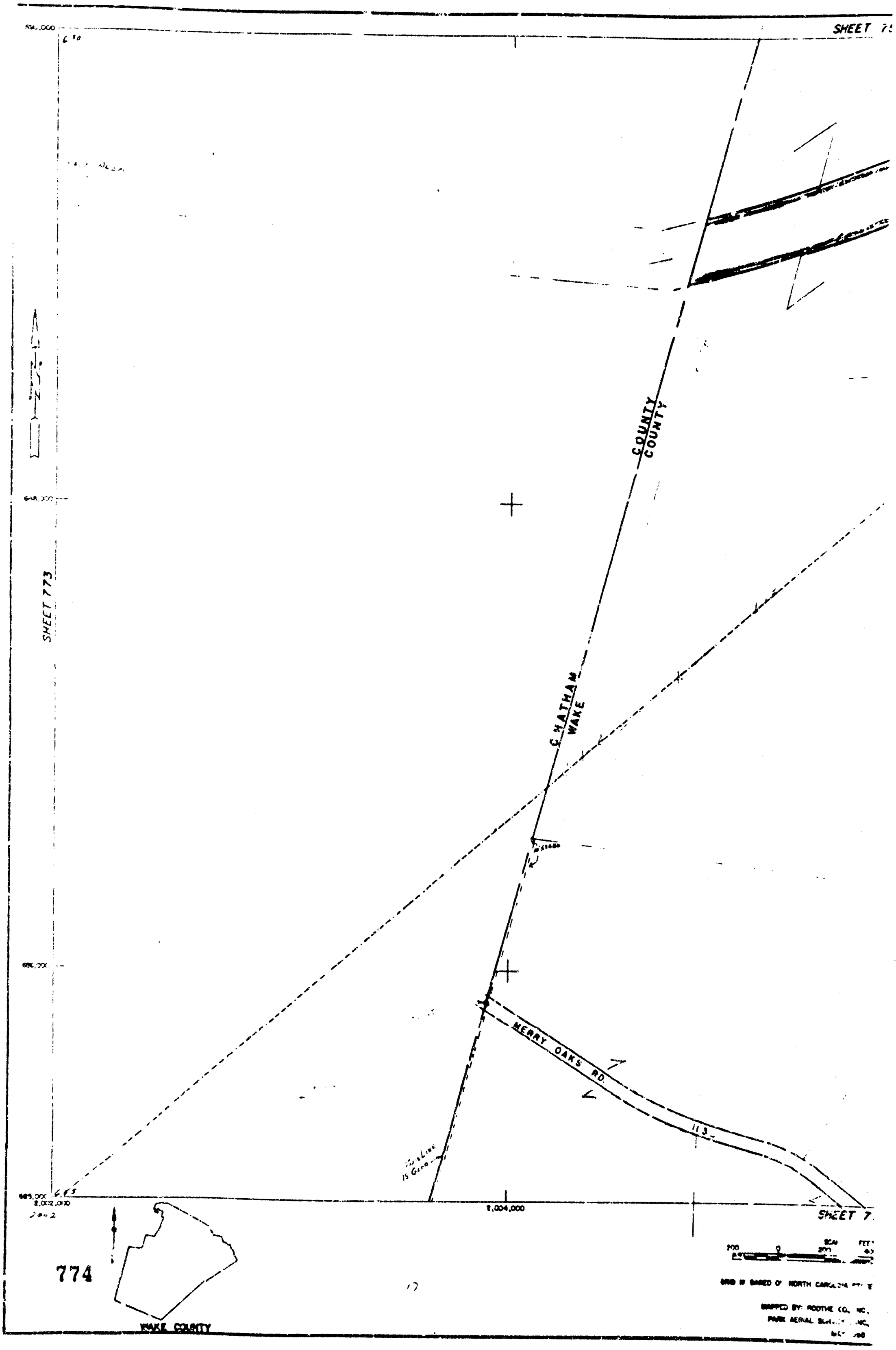
SHEET 773
SHEET 7
COUNTY
COUNTY
CHATHAM
WAKE
MERRY OAKS RD.
2,004,000
SHEET 7
774
WAKE COUNTY

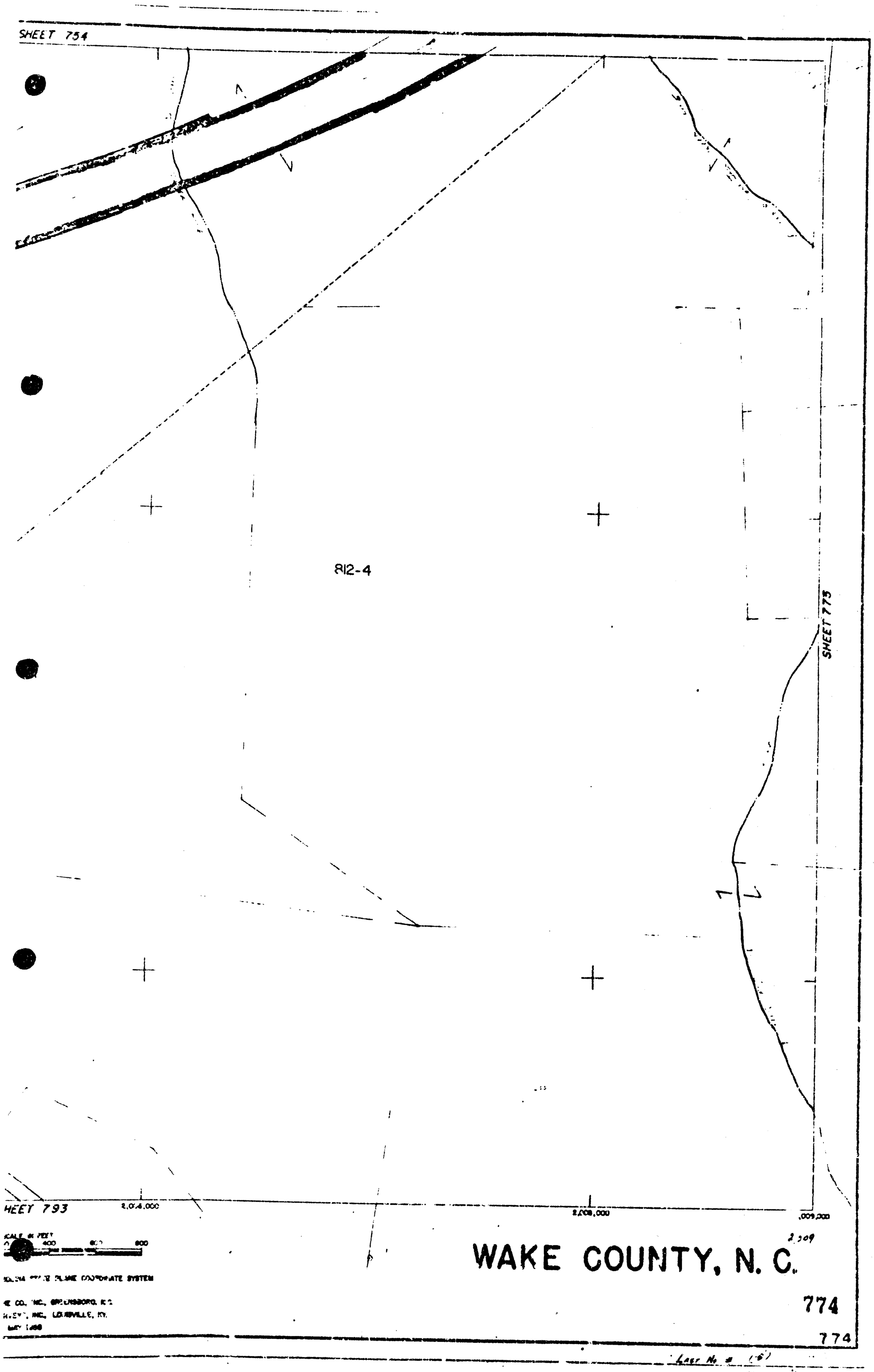
SHEET 754
812-4
SHEET 773
SHEET 793
2,006,000
2,008,000
SCALE IN FEET
400
800
WAKE COUNTY, N. C.
774

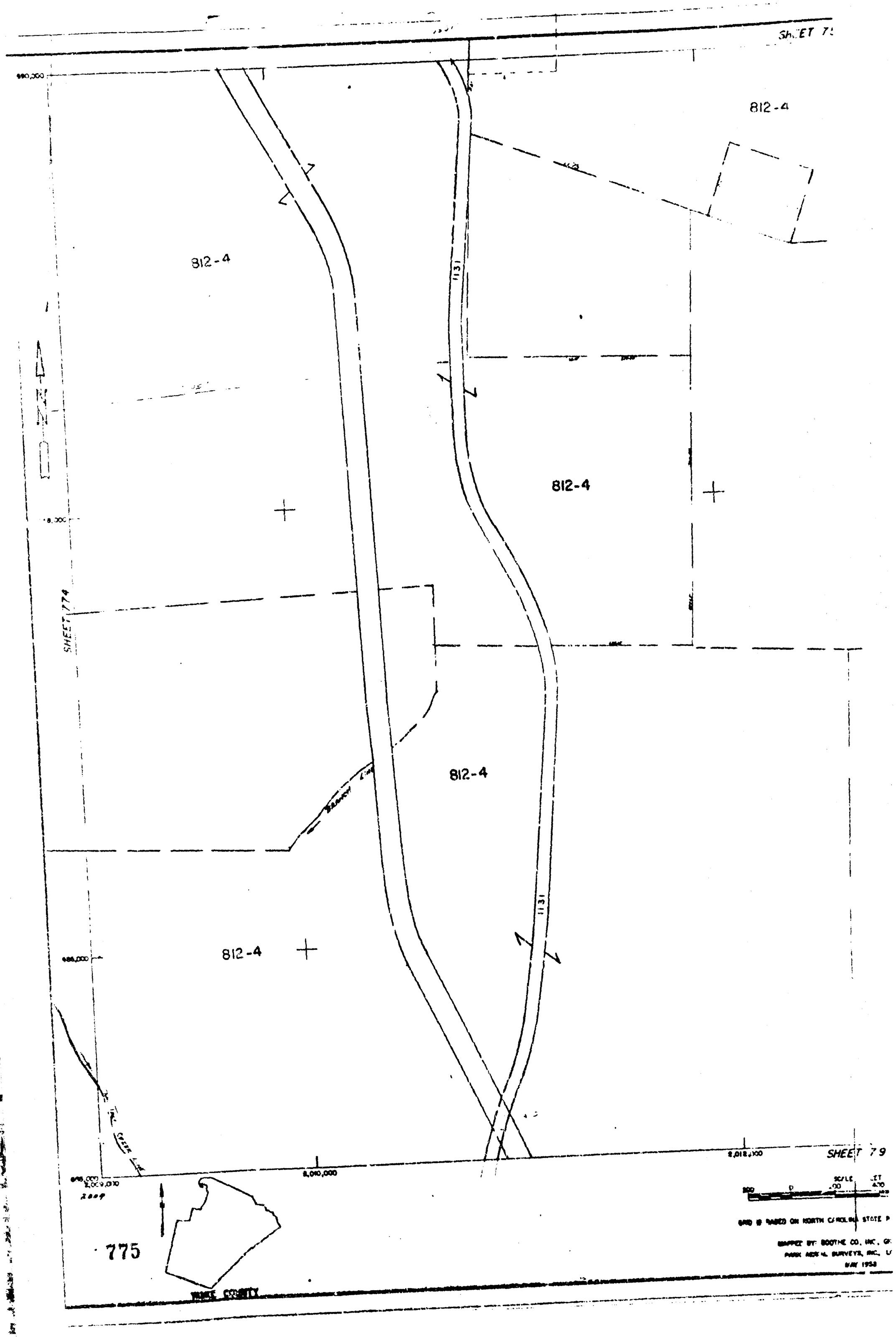
SHEET 78
812-4
812-4
812-4
812-4
812-4
1131
1131
SHEET 774
SHEET 79
8,010,000
775
SCALE
GRID IS BASED ON NORTH CAROLINA STATE P
MAPPED BY: BOOTHE CO. INC.
PARK AERIAL SURVEYS, INC.
MAY 1958

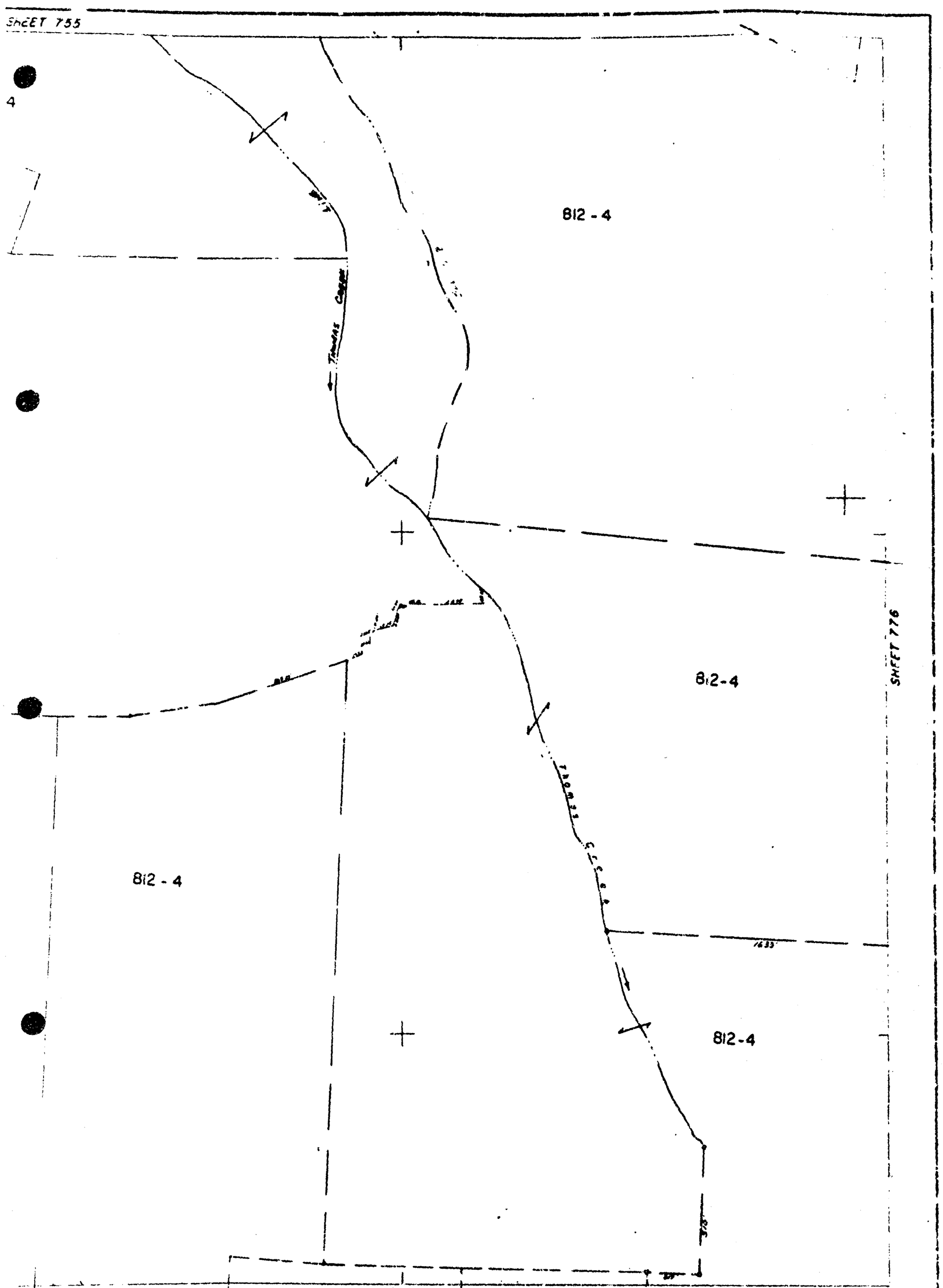
SHEET 755
4
812 - 4
THOMAS CREEK
812-4
SHEET 776
812 - 4
THOMAS CREEK
812-4
SHEET 794
2,016
WAKE COUNTY, N. C.
775
LAST

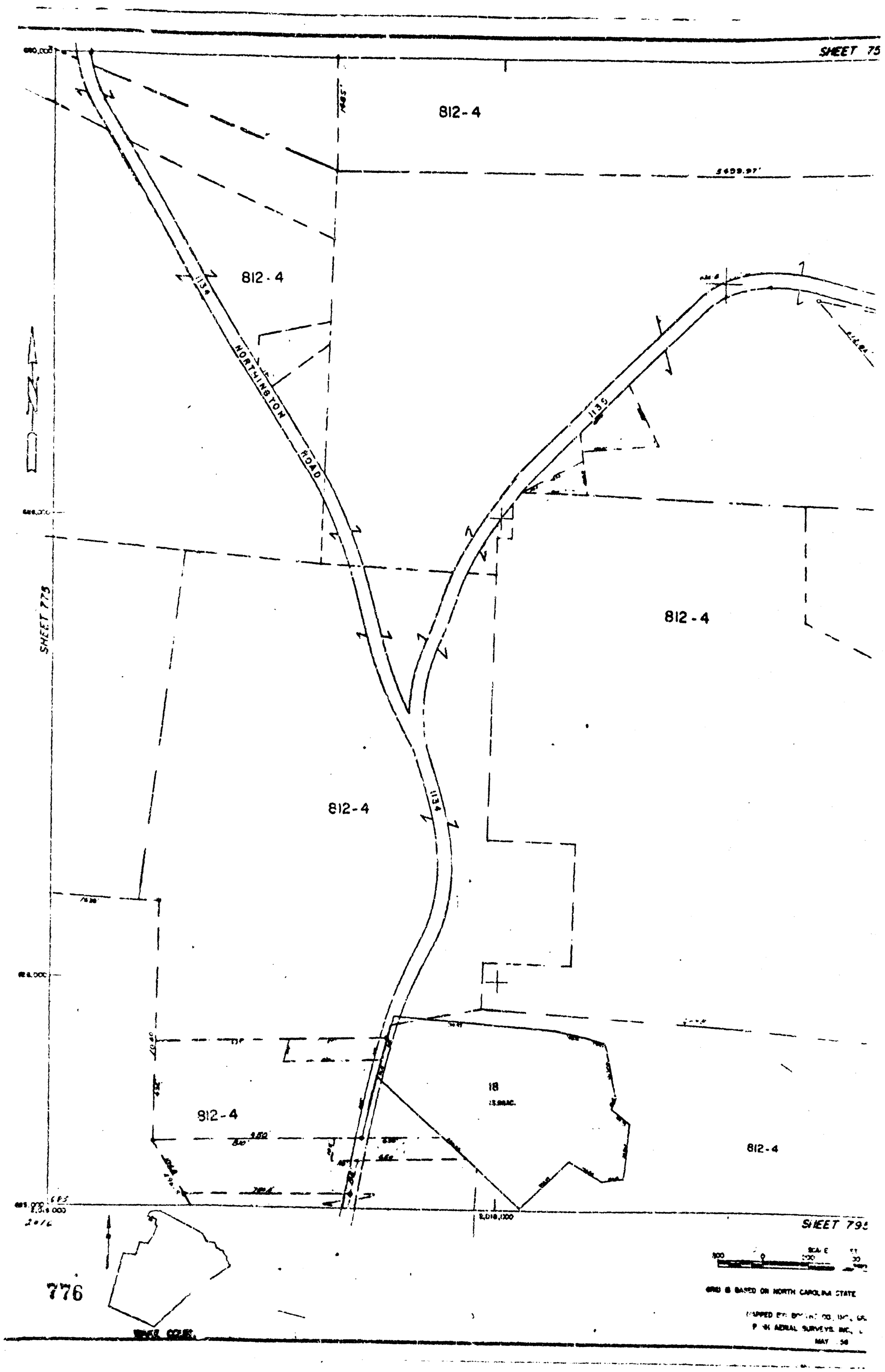
SHEET 75
812-4
812-4
1134
NORTHINGTON ROAD
1135
812-4
812-4
1134
812-4
18
812-4
SHEET 775
SHEET 795
776
GRID IS BASED ON NORTH CAROLINA STATE
MAY

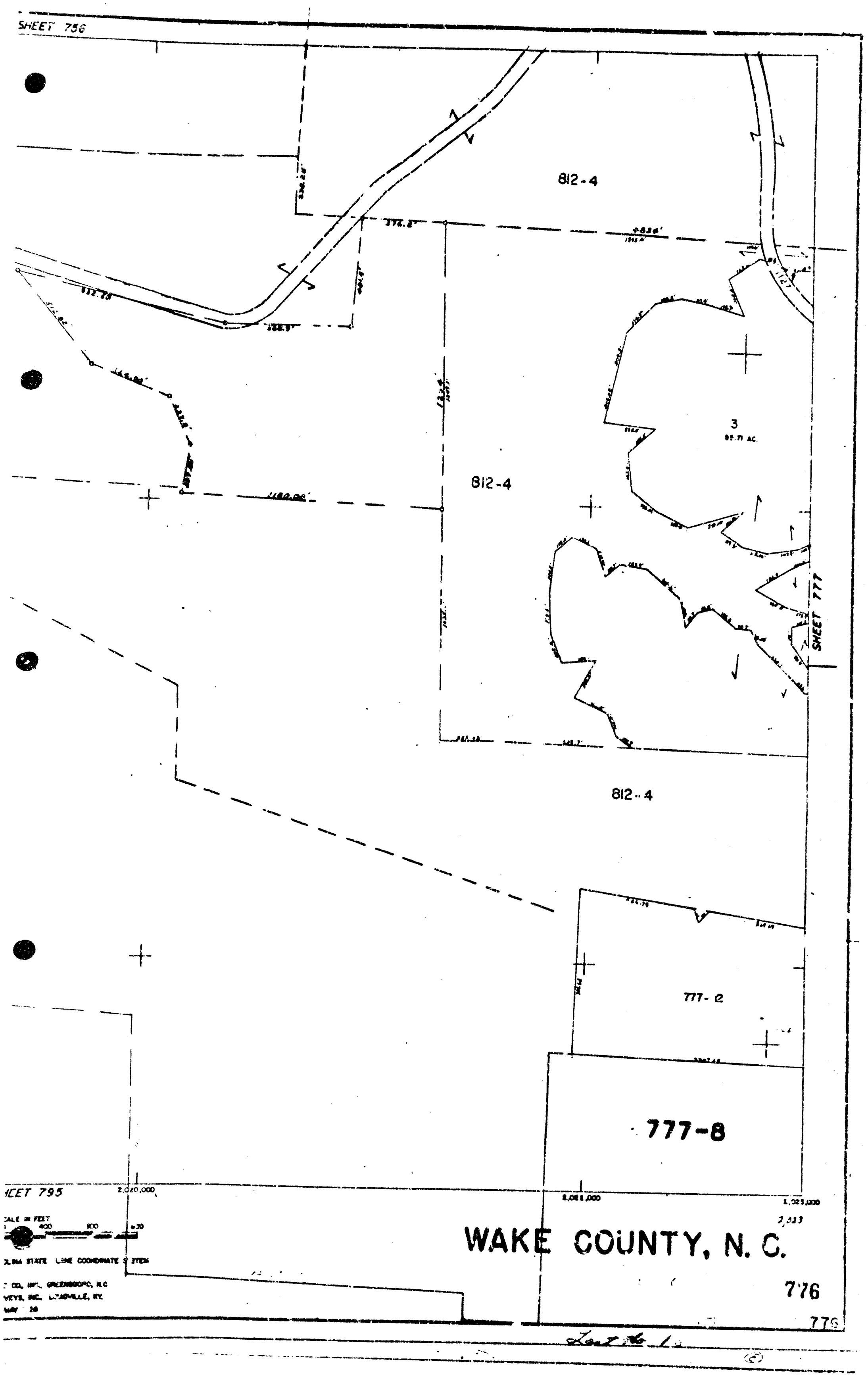
SHEET 756
812-4
812-4
3
95.71 AC.
812-4
SHEET 777
777-2
777-8
SHEET 795
2,020,000
2,021,000
2,023,000
2,033
SCALE IN FEET
400
800
WAKE COUNTY, N. C.
776
776

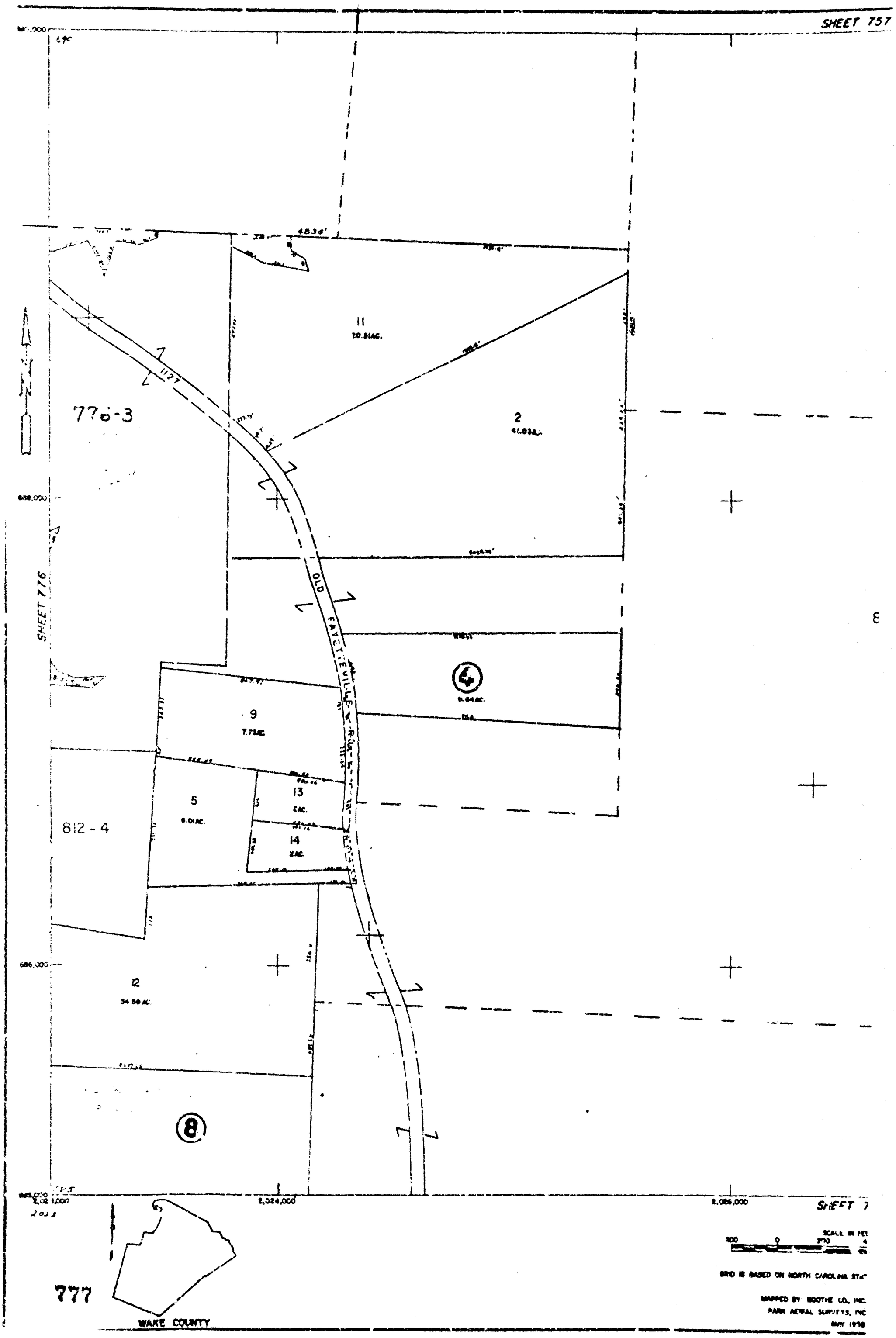
SHEET 757
776-3
SHEET 776
11
20.51AC.
2
OLD FAYETTEVILLE ROAD
9
7.73AC.
5
6.01AC.
13
2AC.
14
2AC.
812-4
12
34.59AC.
8
2,024,000
2,085,000
777
WAKE COUNTY
GRID IS BASED ON NORTH CAROLINA STATE
MAPPED BY BOOTHE CO. INC.
PARK AERIAL SURVEYS, INC.
MAY 1958

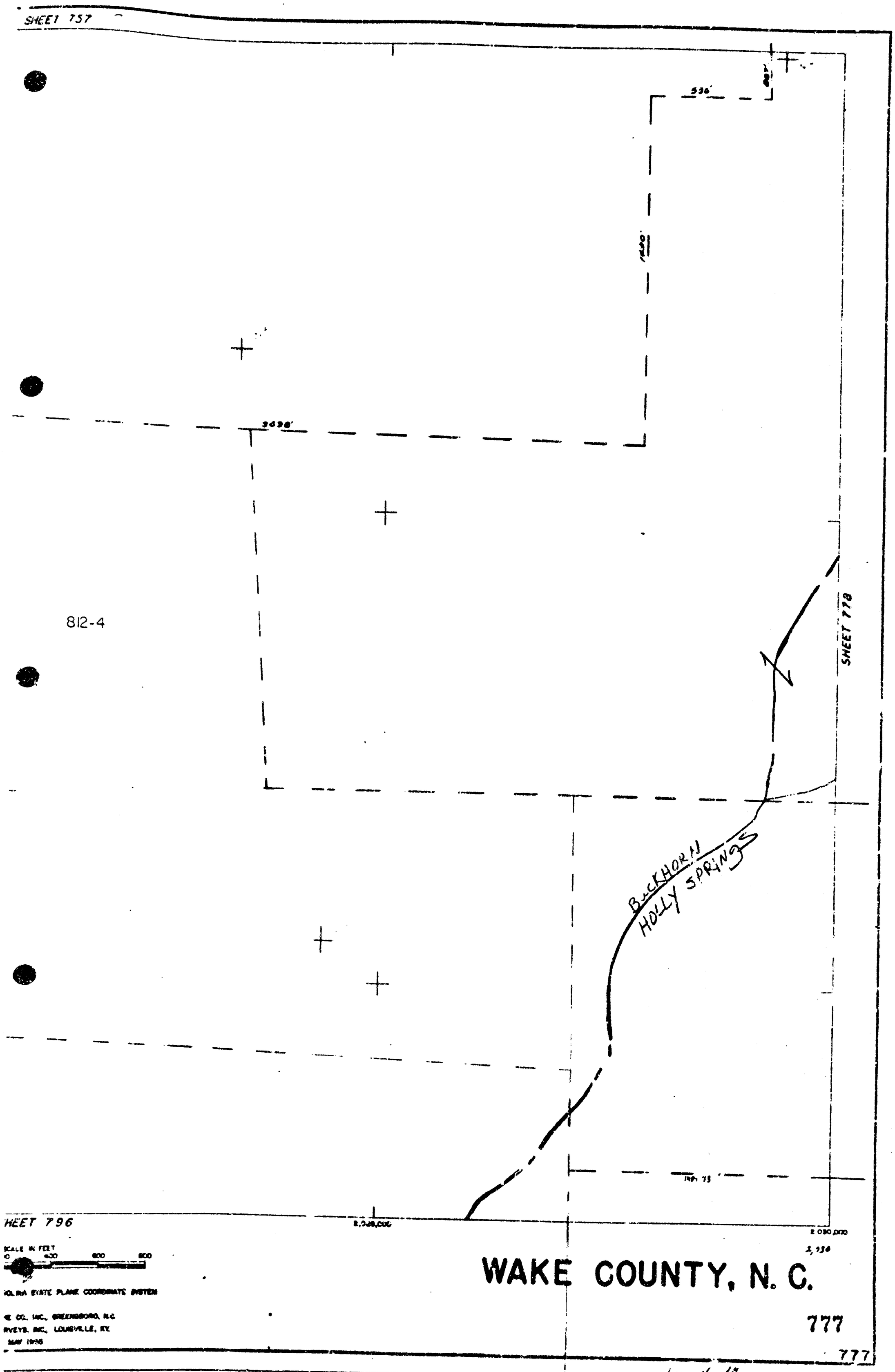
SHEET 757
536'
3438'
812-4
SHEET 778
BUCKHORN
HOLLY SPRINGS
SHEET 796
SCALE IN FEET
0 400 800 1600
WAKE COUNTY, N. C.
777

Last No. 19

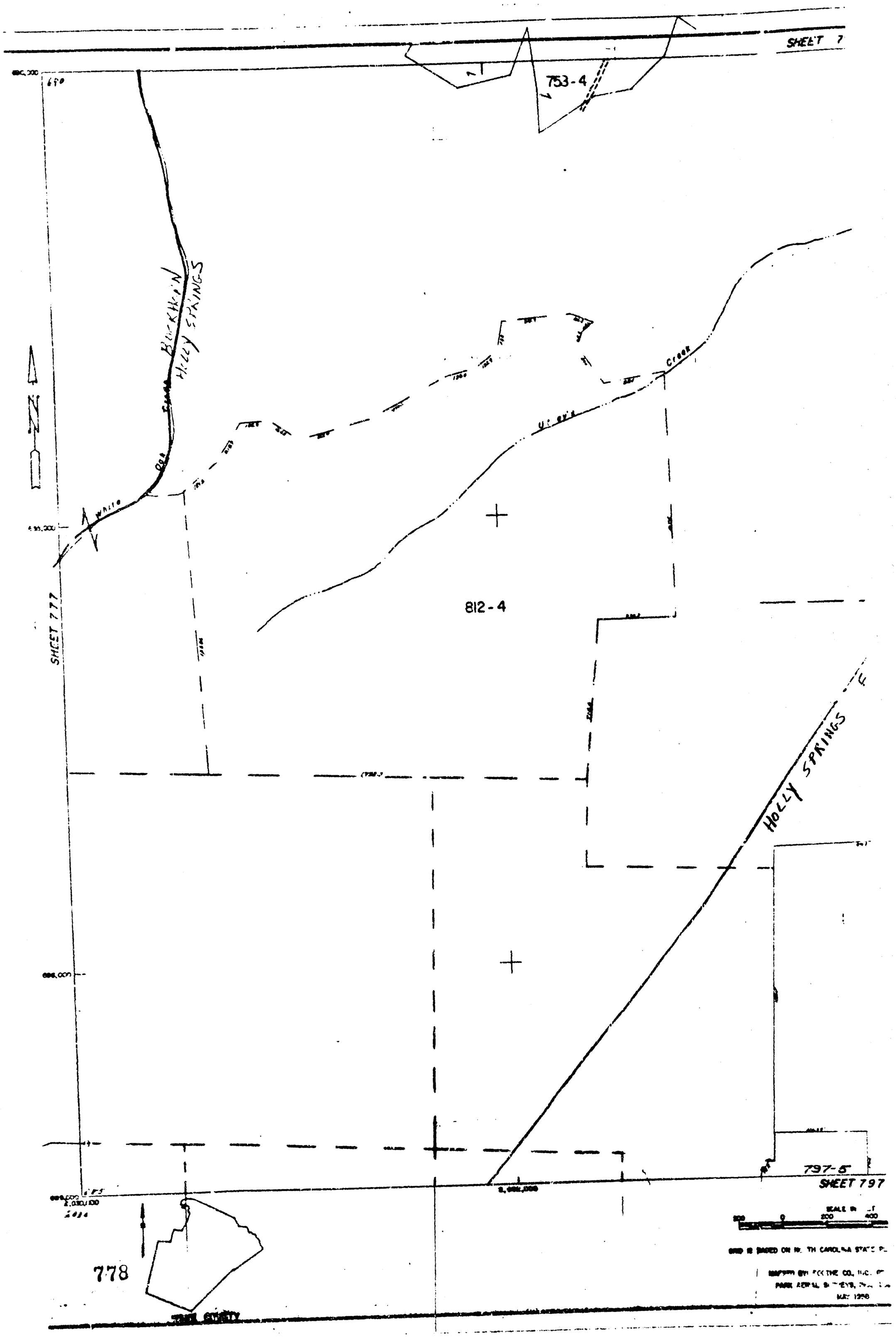
SHEET 7
753-4
BUCKHORN
HOLLY SPRINGS
Creek
White
812-4
SHEET 777
HOLLY SPRINGS
797-5
SHEET 797
778
SCALE IN FEET
200 0 200 400

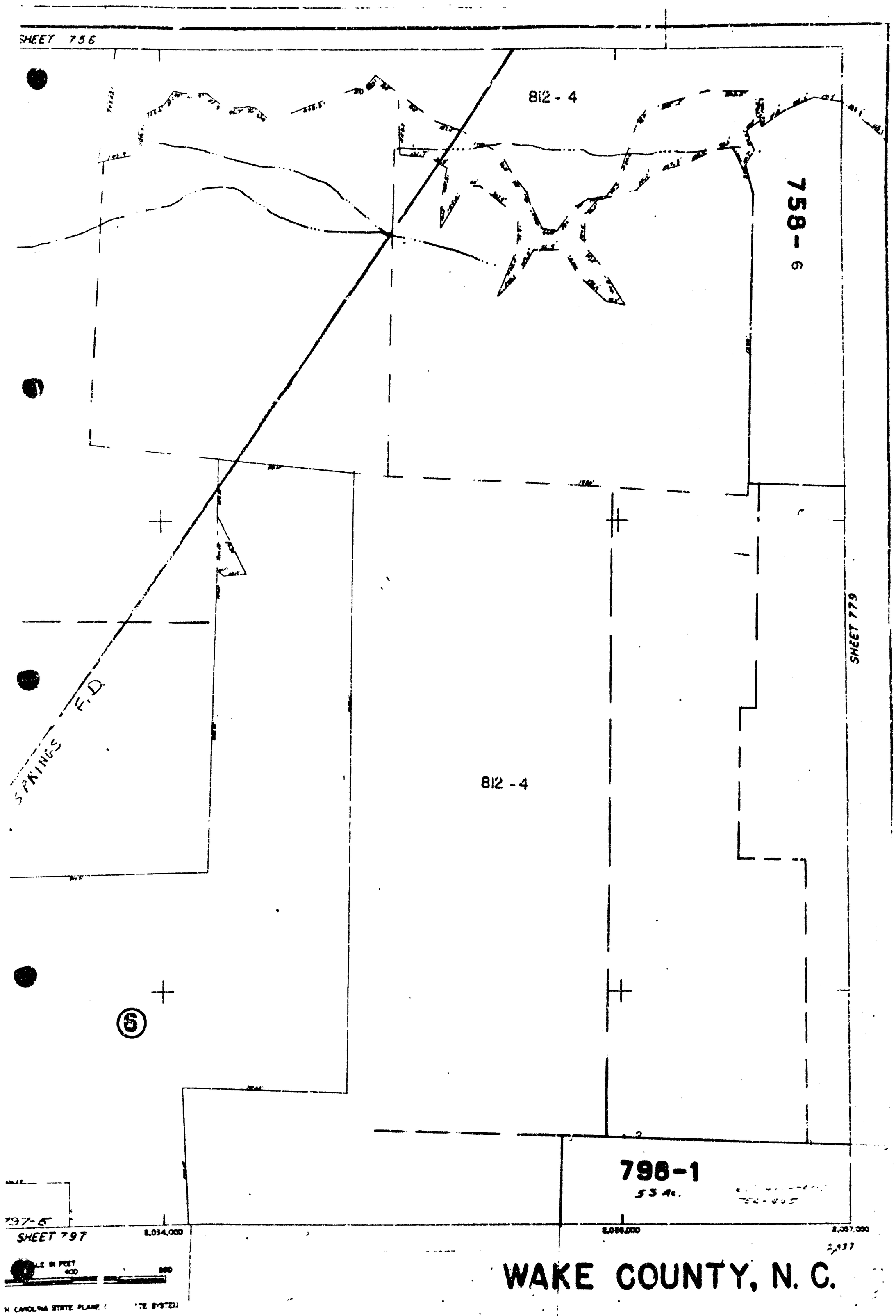
SHEET 756
812 - 4
758-6
SHEET 779
SPRINGS F.D.
812 - 4
798-1
53 Ac.
797-5
SHEET 797
2,034,000
2,036,000
2,037,000
WAKE COUNTY, N. C.
778

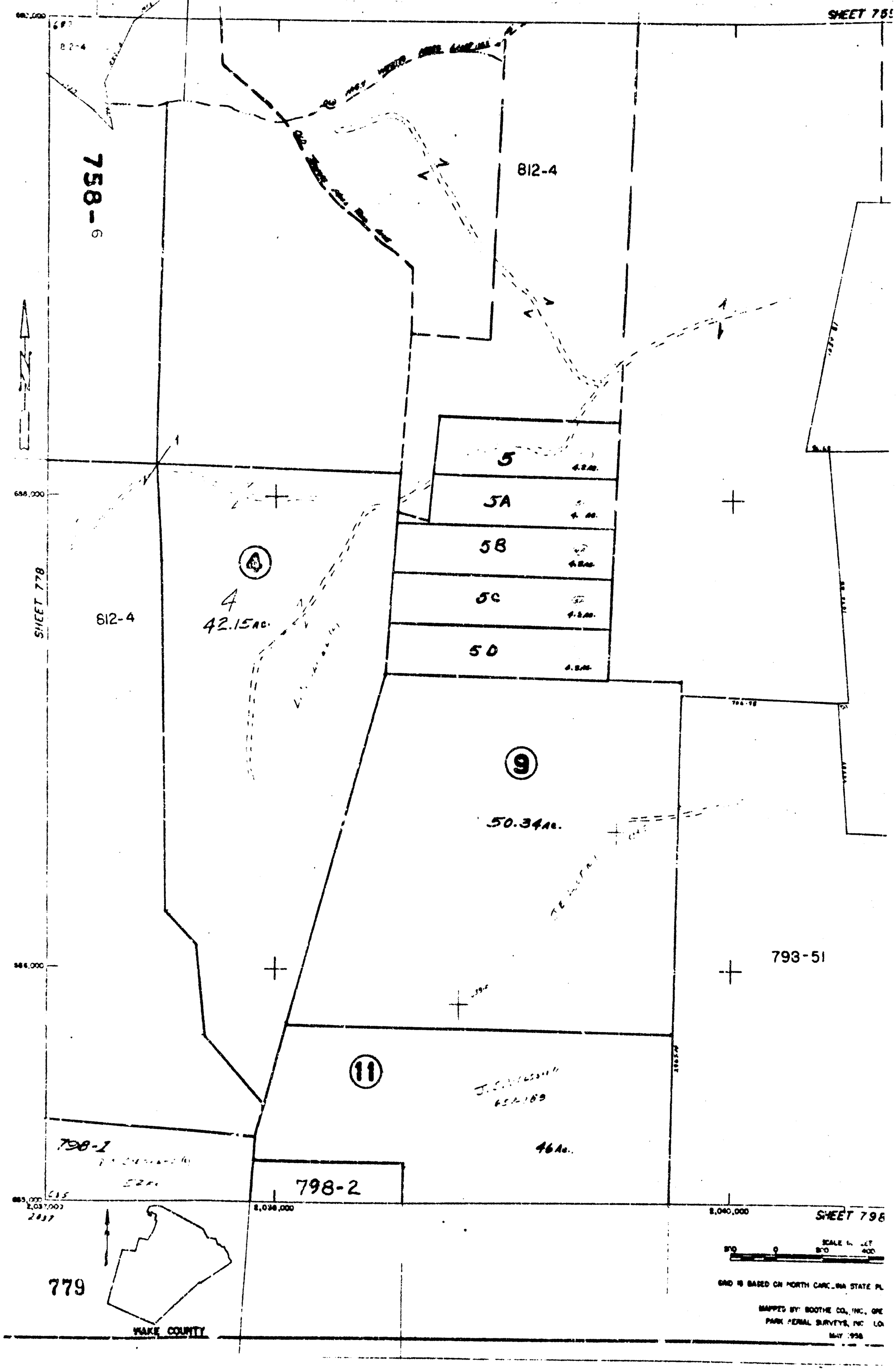
SHEET 759
812-4
758-6
5
5A
5B
5C
5D
4
42.15 AC.
812-4
SHEET 778
9
50.34 AC.
793-51
11
46 Ac.
798-2
798-1
779
WAKE COUNTY
SHEET 798
SCALE IN FEET
GRID IS BASED ON NORTH CAROLINA STATE PL
MAPPED BY: BOOTHE CO., INC., GRE
PARK AERIAL SURVEYS, INC. LO
MAY 1958

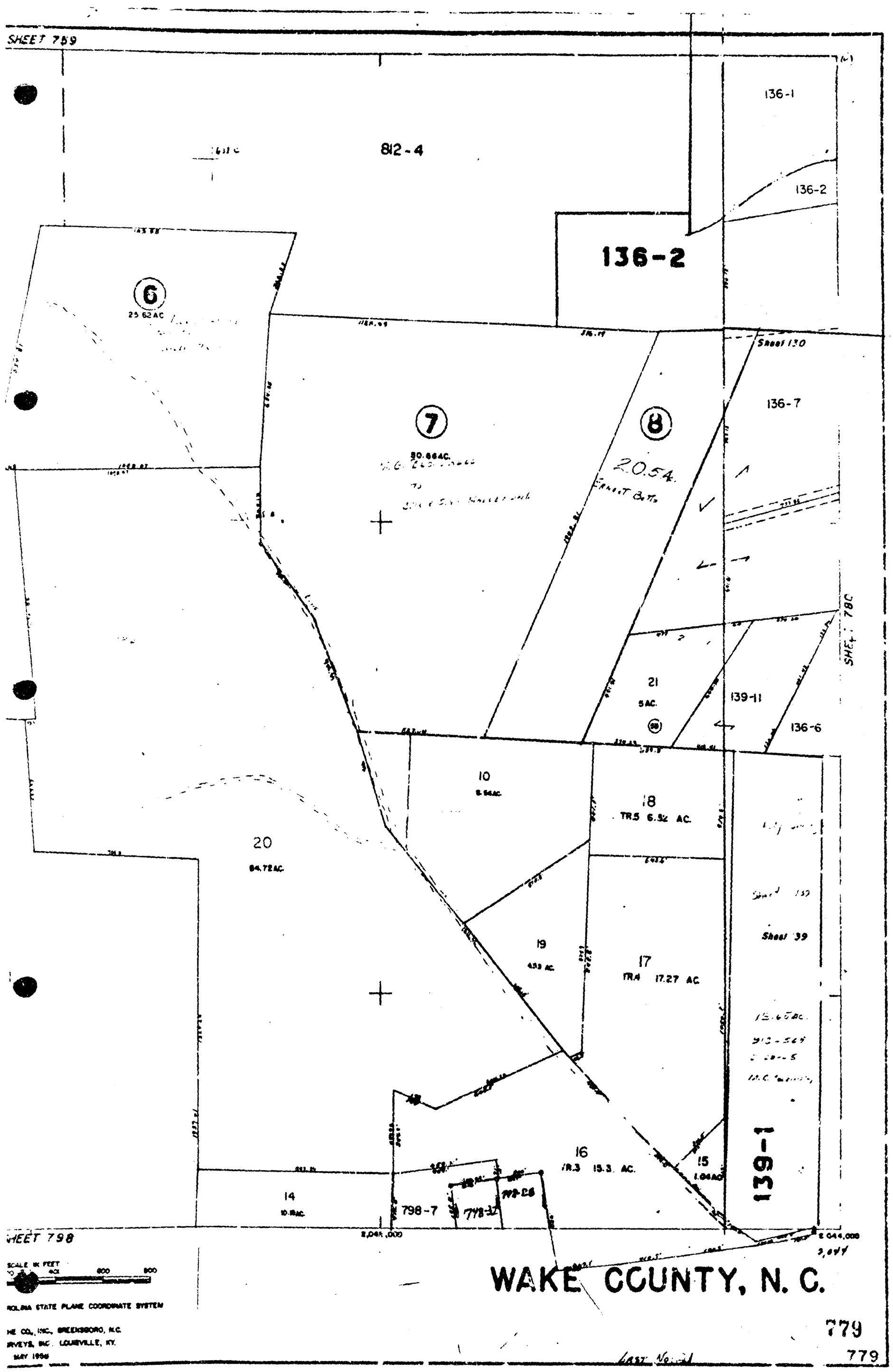
SHEET 789
812-4
136-1
136-2
136-2
6
25.62 AC
7
80.664AC.
8
20.54
Ernest Bates
Sheet 130
136-7
21
5AC.
139-11
136-6
SHEET 780
10
8.56AC.
18
TR.5 6.52 AC.
20
84.72AC.
19
4.53 AC.
17
TR.4 17.27 AC.
Sheet 39
139-1
16
TR.3 15.3 AC.
15
1.04AC
14
10.8AC.
798-7
798-32
798-26
SHEET 798
SCALE IN FEET
600
800
ROLINA STATE PLANE COORDINATE SYSTEM
HE CO., INC., GREENSBORO, N.C.
RVEYS, INC. LOUISVILLE, KY.
MAY 1956
WAKE COUNTY, N. C.
779
779