SUNSET HILLS

— EXTENDED —

MARCH, 1944 SCALE-1"=100'

C.L. MANN
ENGR.

Registered in Book of Maps 1942 Page 80

NOTE: See Sunset Hills
Book of Maps 1938 Page 96
Book of Maps 1938 Page 80
Book of Maps 1941 Page 27
Book of Maps 1941 Page 53

APPROVED BY CITY PLANNING BOARD
Sidney H. Andrews
CHAIRMAN

Recorded in
Book of Maps 1942. Pg 80

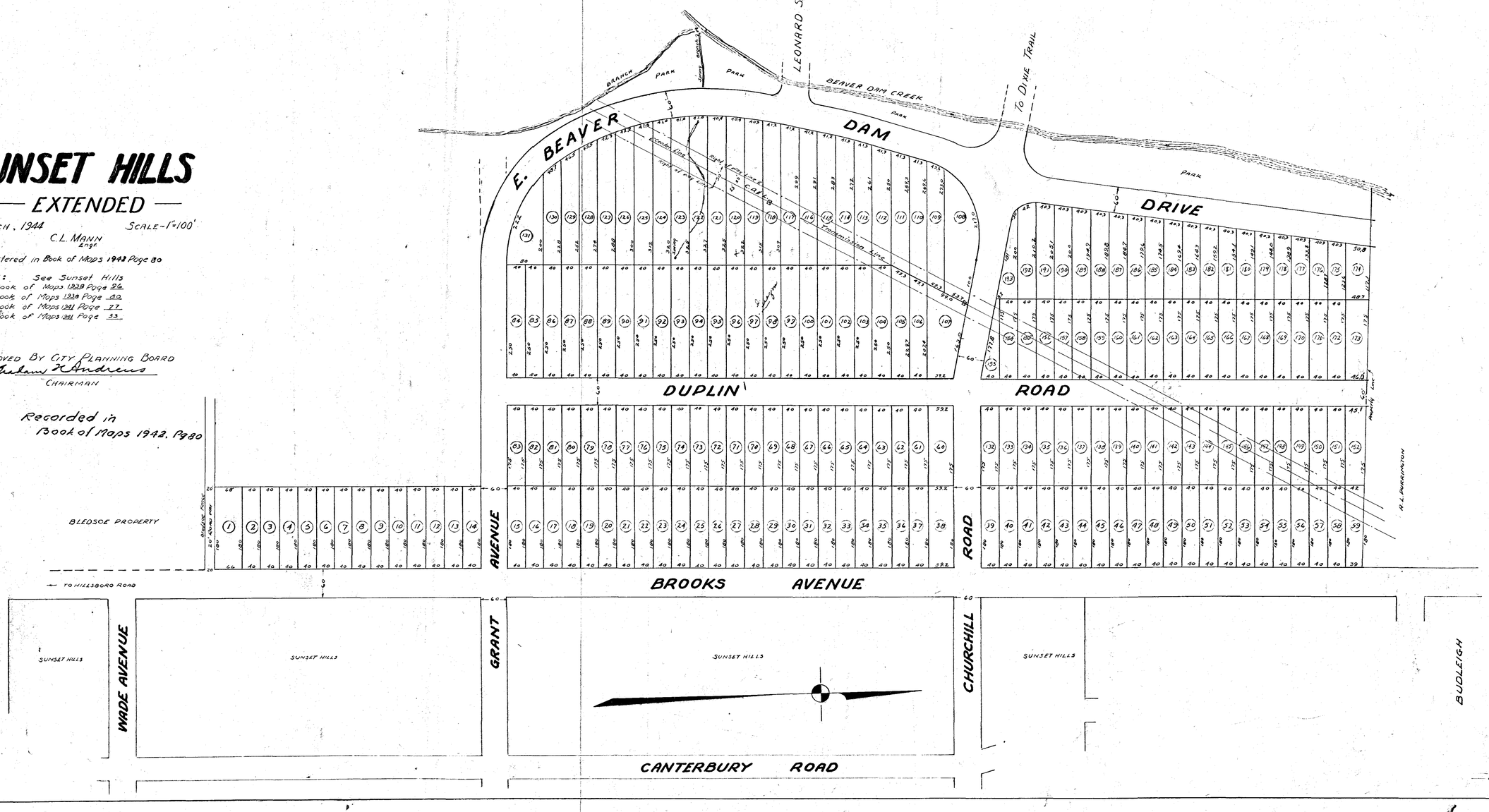

Book of Map 1942 page 80

DRAWN BY J.H. PAULIN

DLP.1

MAP SHOWING PROPERTY
— of —
W. W. VASS.
PART OF
"COUNTRY CLUB VILLA SITES"
RALEIGH
N.C.
Scale 1" = 30' Jan. 1933
C. L. MANN, Engineer

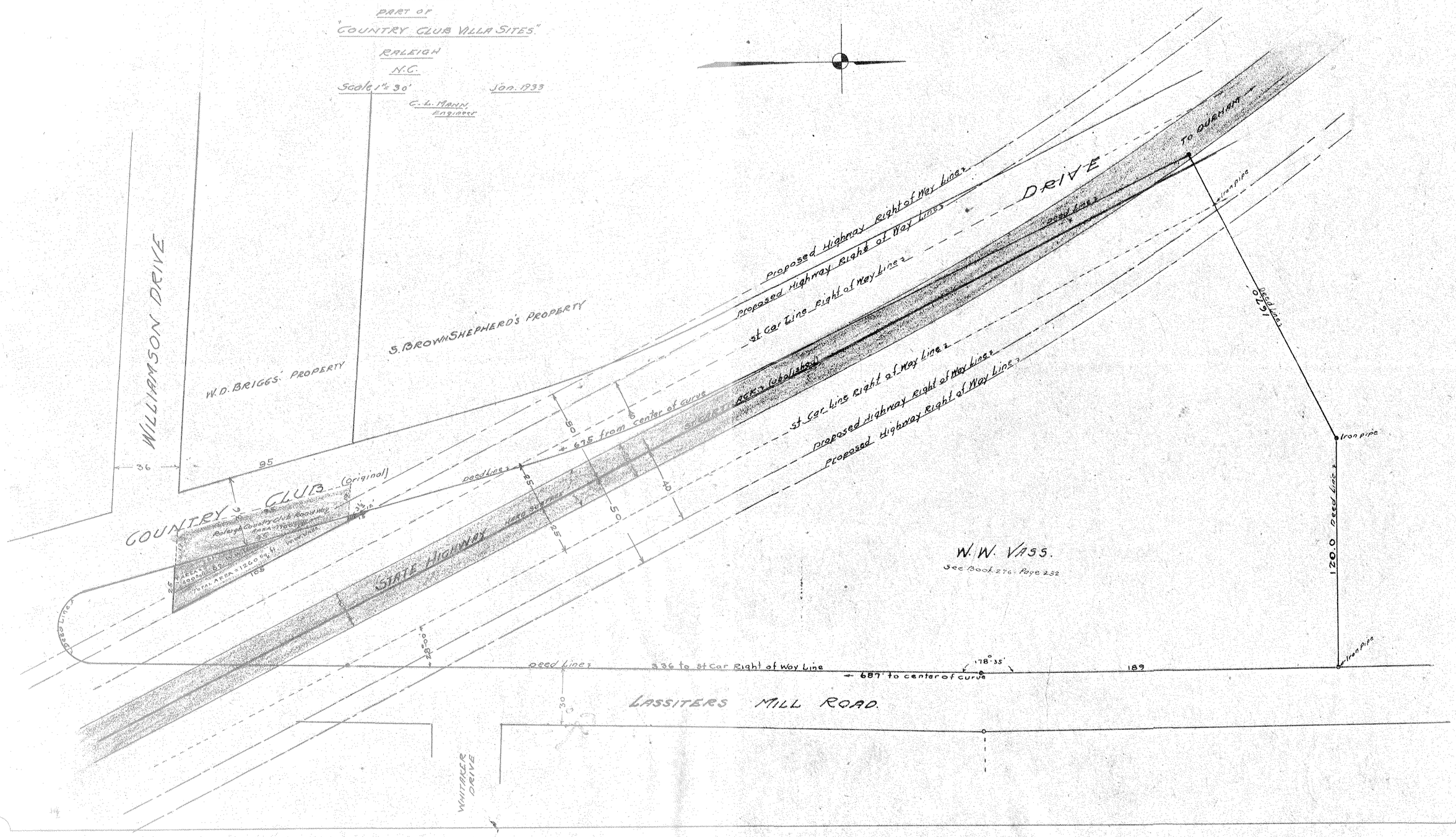

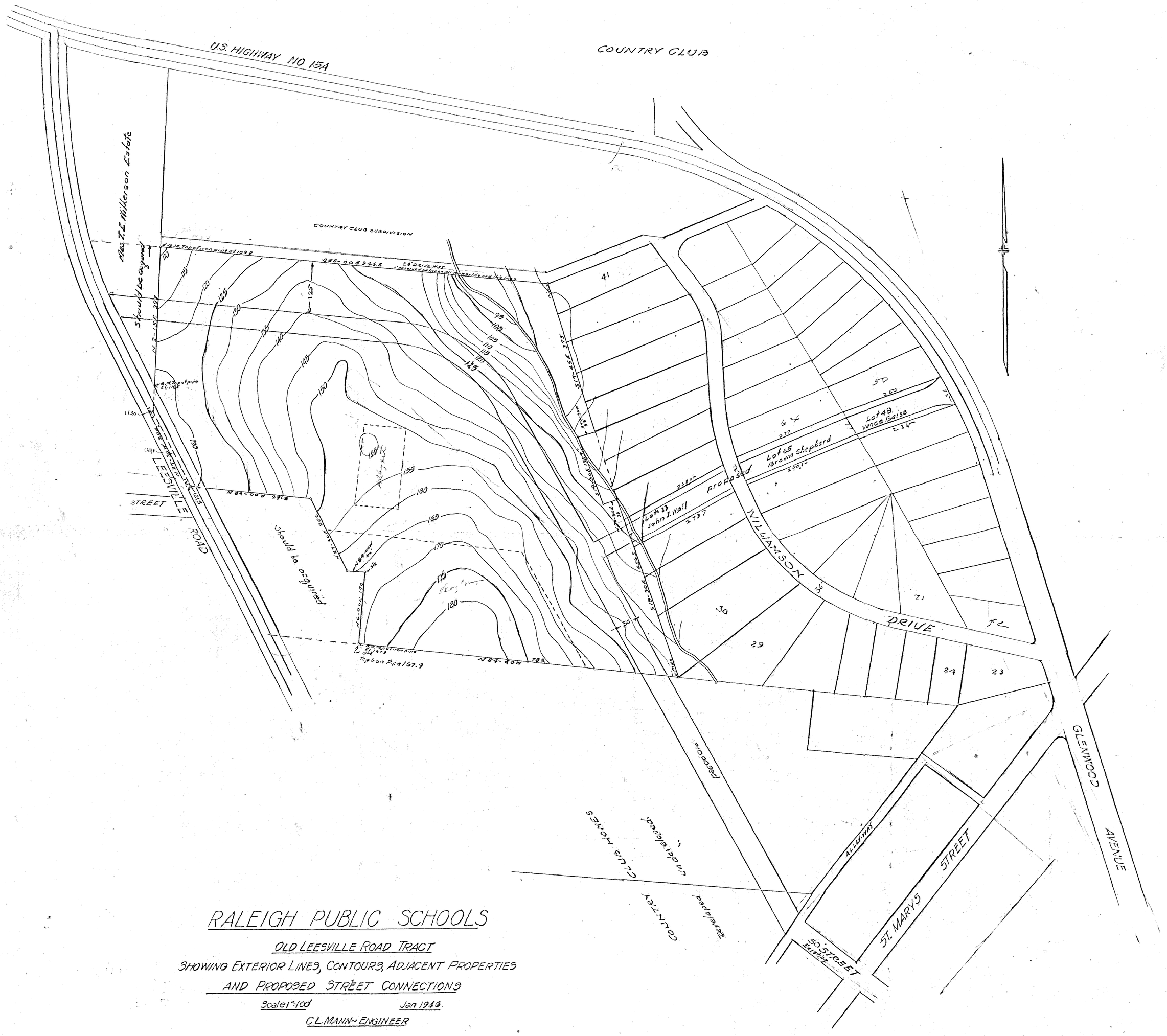

RALEIGH PUBLIC SCHOOLS

OLD LEESVILLE ROAD TRACT

SHOWING EXTERIOR LINES, CONTOURS, ADJACENT PROPERTIES

AND PROPOSED STREET CONNECTIONS

Scale 1"=100' Jan 1946.

C.L. MANN ~ ENGINEER

1.52.D

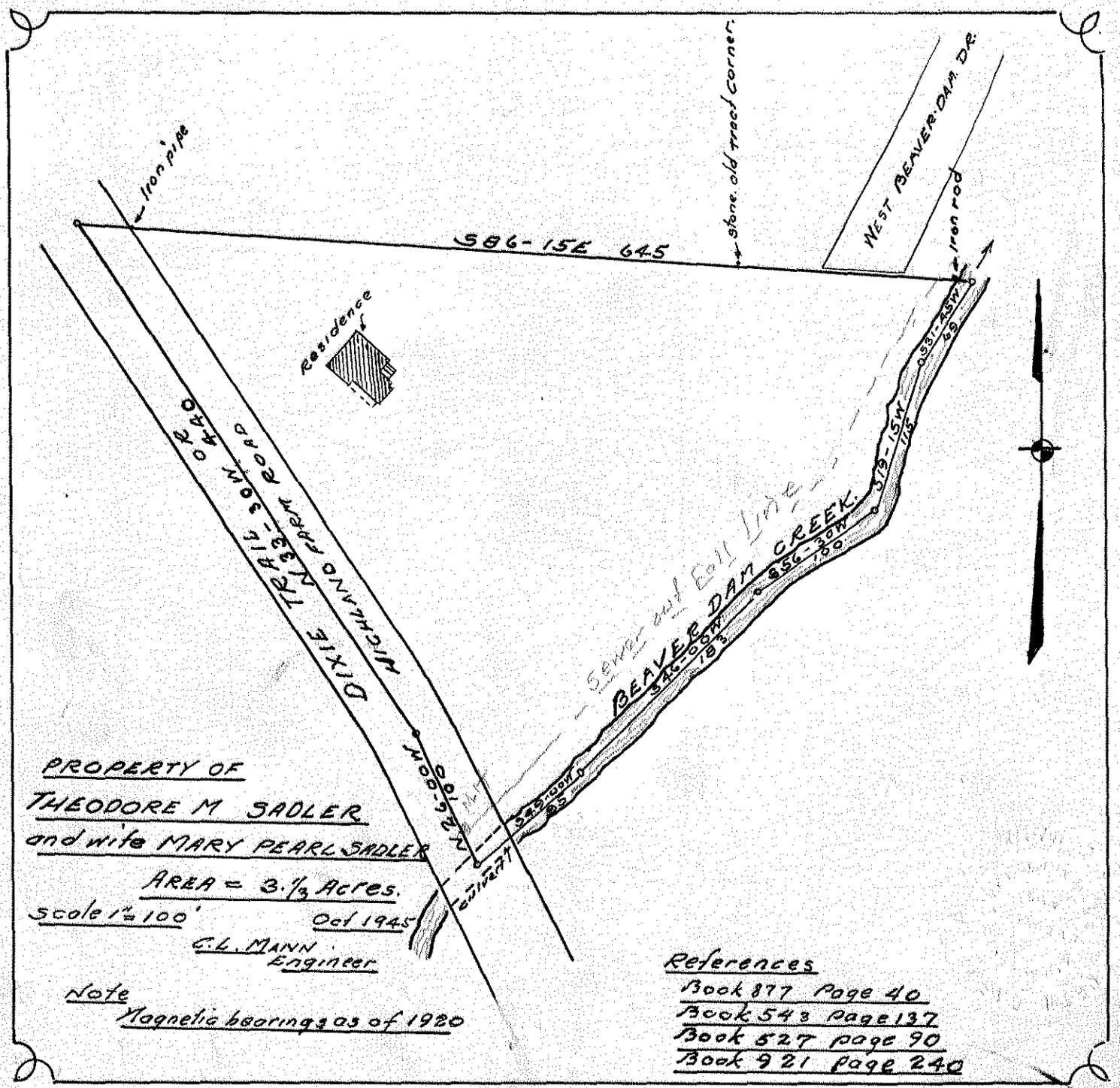

PROPERTY OF
THEODORE M SADLER
and wife MARY PEARL SADLER

AREA = 3.1/3 Acres.

Scale 1" = 100' Oct 1945

C.L. MANN
Engineer

Note
Magnetic bearings as of 1920

References
Book 877 Page 40
Book 543 Page 137
Book 527 page 90
Book 921 page 240

1.53
1.52 A

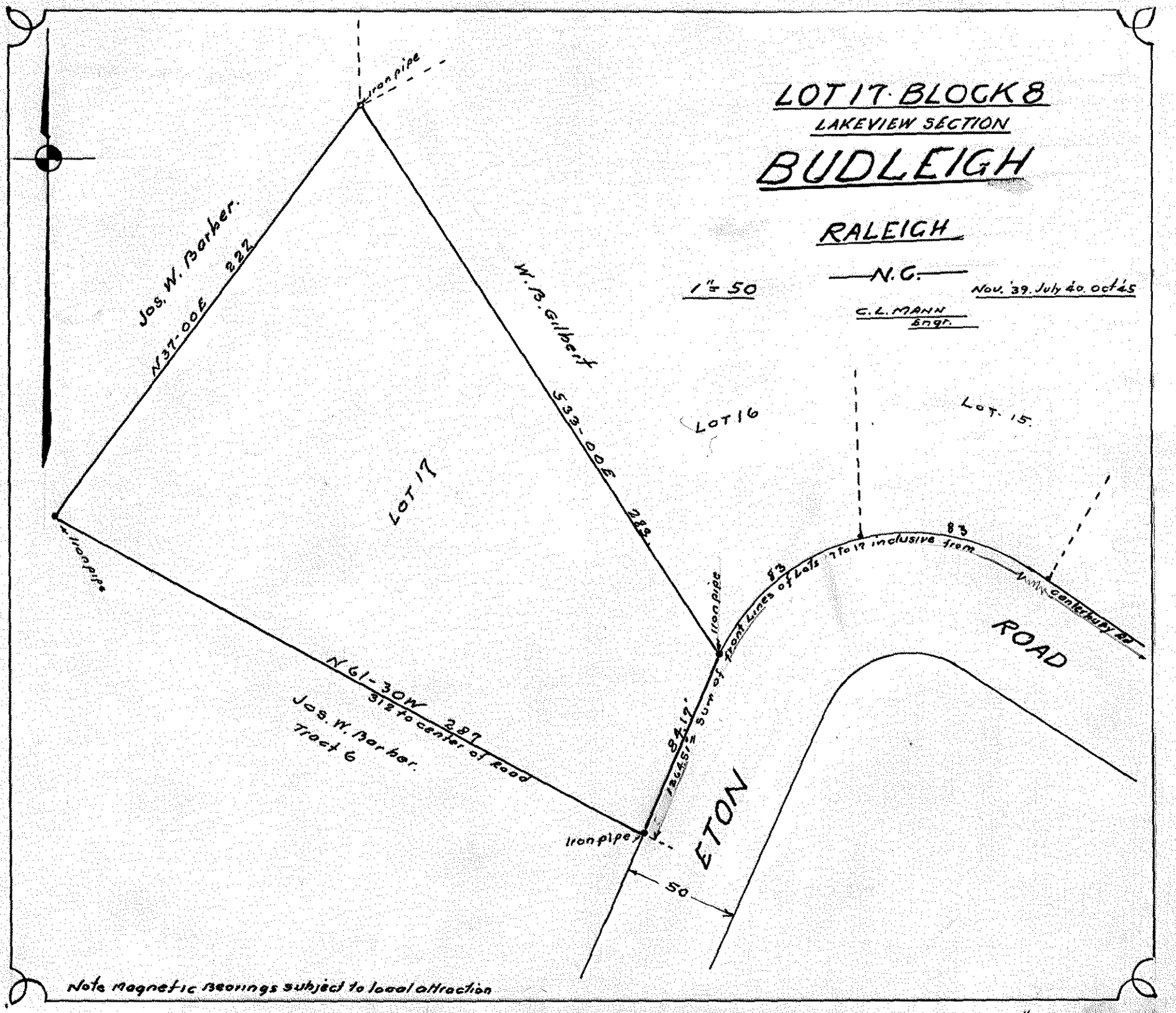
LOT 17 · BLOCK 8
LAKEVIEW SECTION
BUDLEIGH
RALEIGH
N.C.
1" = 50
Nov. '39. July '40. Oct '45
C. L. MANN
Engr.
Jos. W. Barber.
N37-00E 222
W. B. Gilbert
S33-00E 283
LOT 17
LOT 16
LOT 15
iron pipe
iron pipe
iron pipe
iron pipe
N61-30W 287
318 to center of road
Jos. W. Barber.
Tract 6
84.17'
126.45' = sum of front lines of Lots 7 to 17 inclusive from
83
83
Conkright Rd
ROAD
ETON
50
Note magnetic bearings subject to local attraction

1, 52 B

RESUBDIVISION of
LOTS. 41-42-43 of
THE MARYE MOORE
SUBDIVISION. Bk. of Maps 1920
Vol. 3 page 250.

Scale 1" = 50 Jan. 1946

G. L. MANN
Engr.

Note
Iron pipe at all corners.

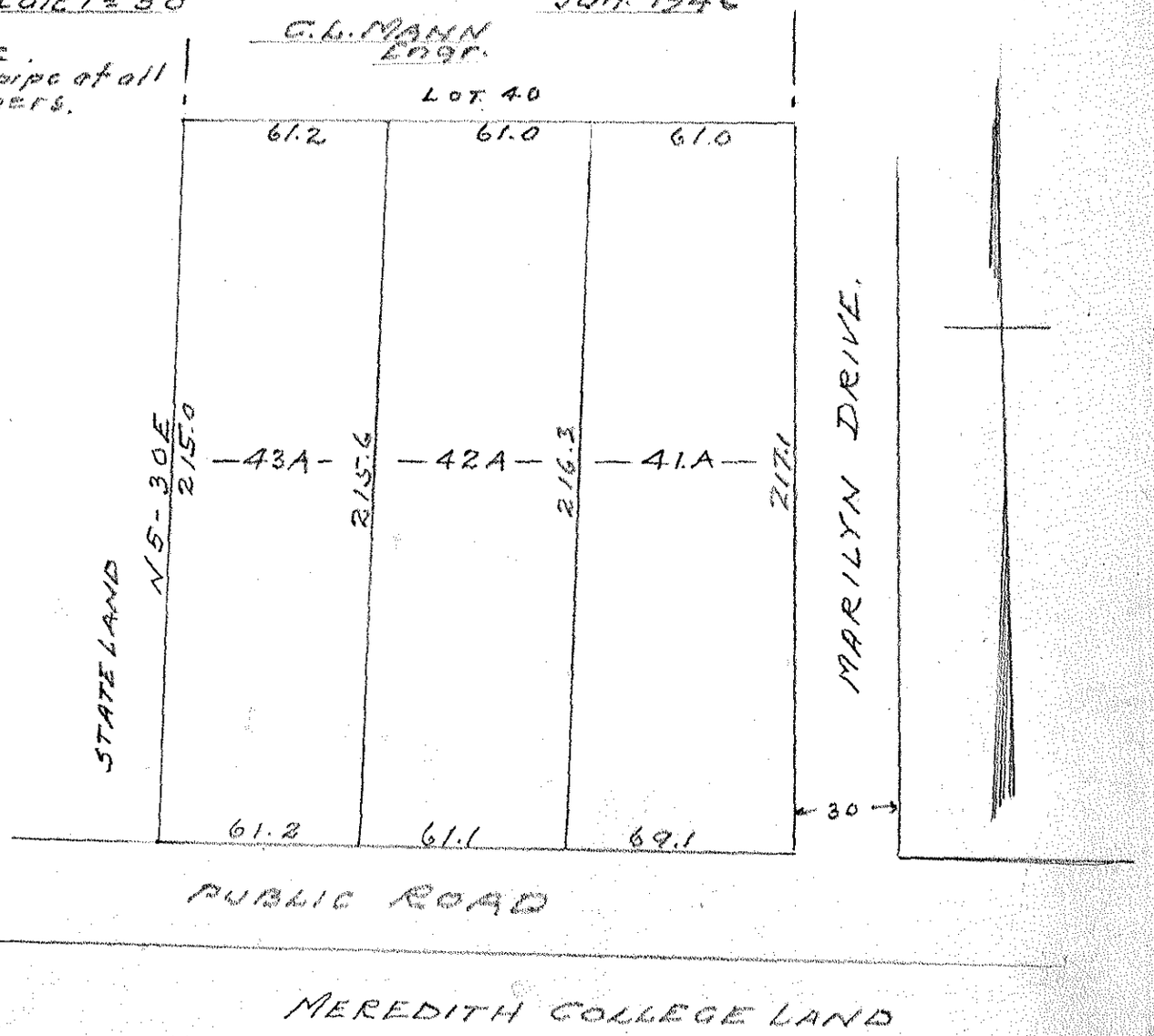

V.52/C

State College Station
Raleigh, North Carolina
January 23, 1946

Mr. Charles W. Connelly, Architect
Builders' Building
Charlotte, North Carolina

Dear Mr. Connelly:

The Raleigh School Commission has purchased a tract of land within the city limits on which is to be erected a primary school for children in that section of Raleigh. This property joins the Country Club Homes on the north as is shown on the accompanying sketch.

The Commission has requested me to show one or more possible outside street or road connections in order to make the school more accessible to all parts of the community.

I have shown on this sketch two such connections--one of which extends a present one-block, dead-end, 50-foot street A-B across one corner of the developed part of Country Club Homes B-C and continuing across the undeveloped part C-D and connecting at the property line with a street into which the other connection from U.S. Highway 15A will run, G-E-F.

Do you think the Country Club Homes would cooperate with the Commission to the extent of incorporating this street or road as a part of its future design? The location from B to C to D need not be as shown on the sketch; however, D should not be far from this position on account of the topography.

Will you kindly take this matter up with the owners and let me hear from you.

Very truly yours,

1.5.2 D

C. L. Mann, Engineer

CLM:EBM
Enc.

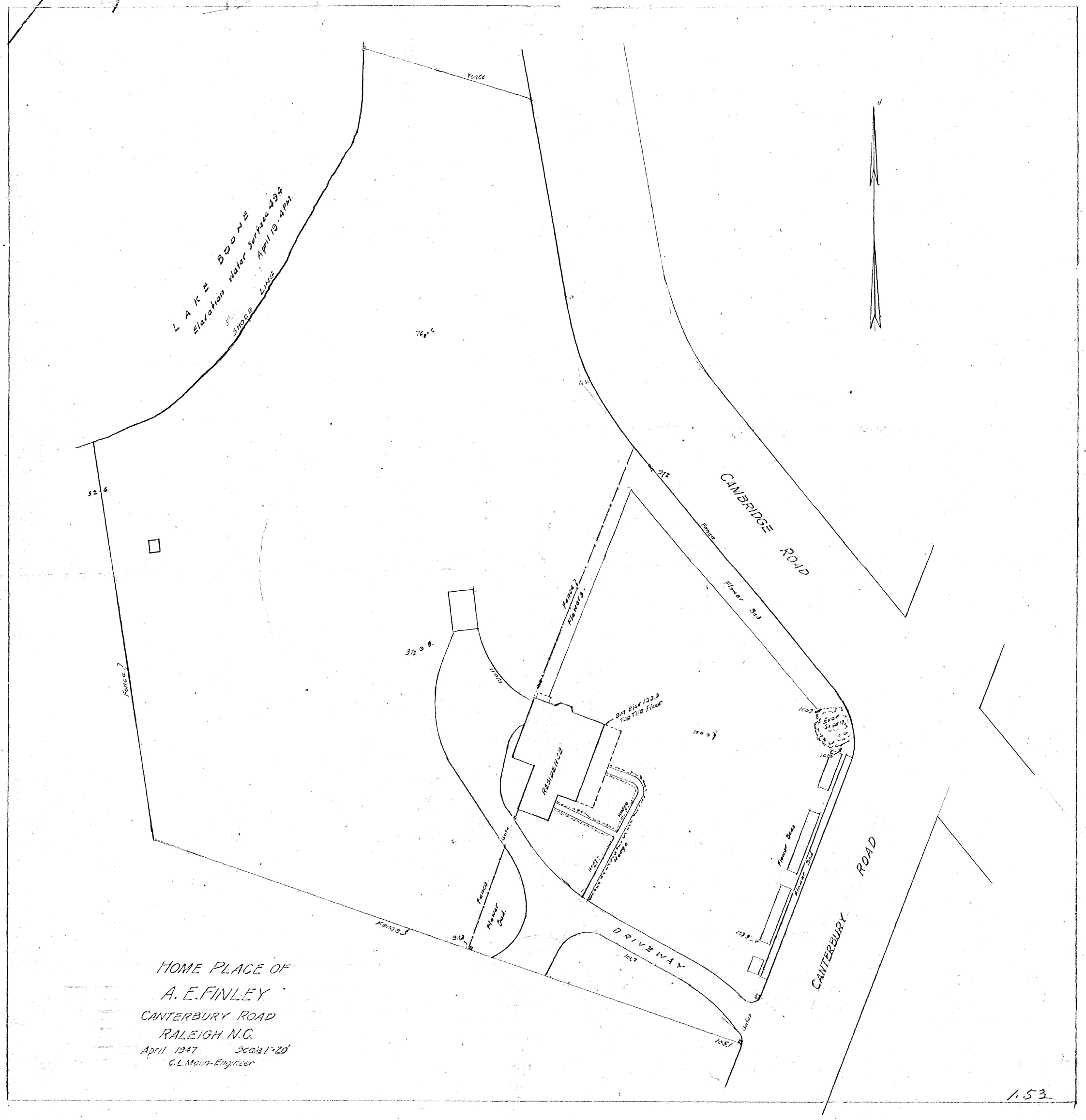
LAKE BOONE
Elevation Water Surface 494
April 19 - 4 PM.
SHORE LINE
CAMBRIDGE ROAD
CANTERBURY ROAD
RESIDENCE
DRIVEWAY
Fence
Flower Beds
Gate
BM Elev 1033.0
Top Tile Floor
HOME PLACE OF
A. E. FINLEY
CANTERBURY ROAD
RALEIGH N.C.
April 1947 Scale 1"=20'
C.L. Mann-Engineer

1.53

PROPERTY of
W.L. GREGSON
Units 97-98
SUNSET-HILLS
RALEIGH
N.C.

Scale 1" = 50

June-47

C.L. MANN Engr

I. C. L. Mann a Registered engineer do hereby certify that this map represents a correct survey of units 97 & 98 of SUNSET-HILLS and I further certify there are no encroachments from adjoining properties

C. L. Mann

and that the residence there on is within the title lines

C. L. Mann
apr 1948

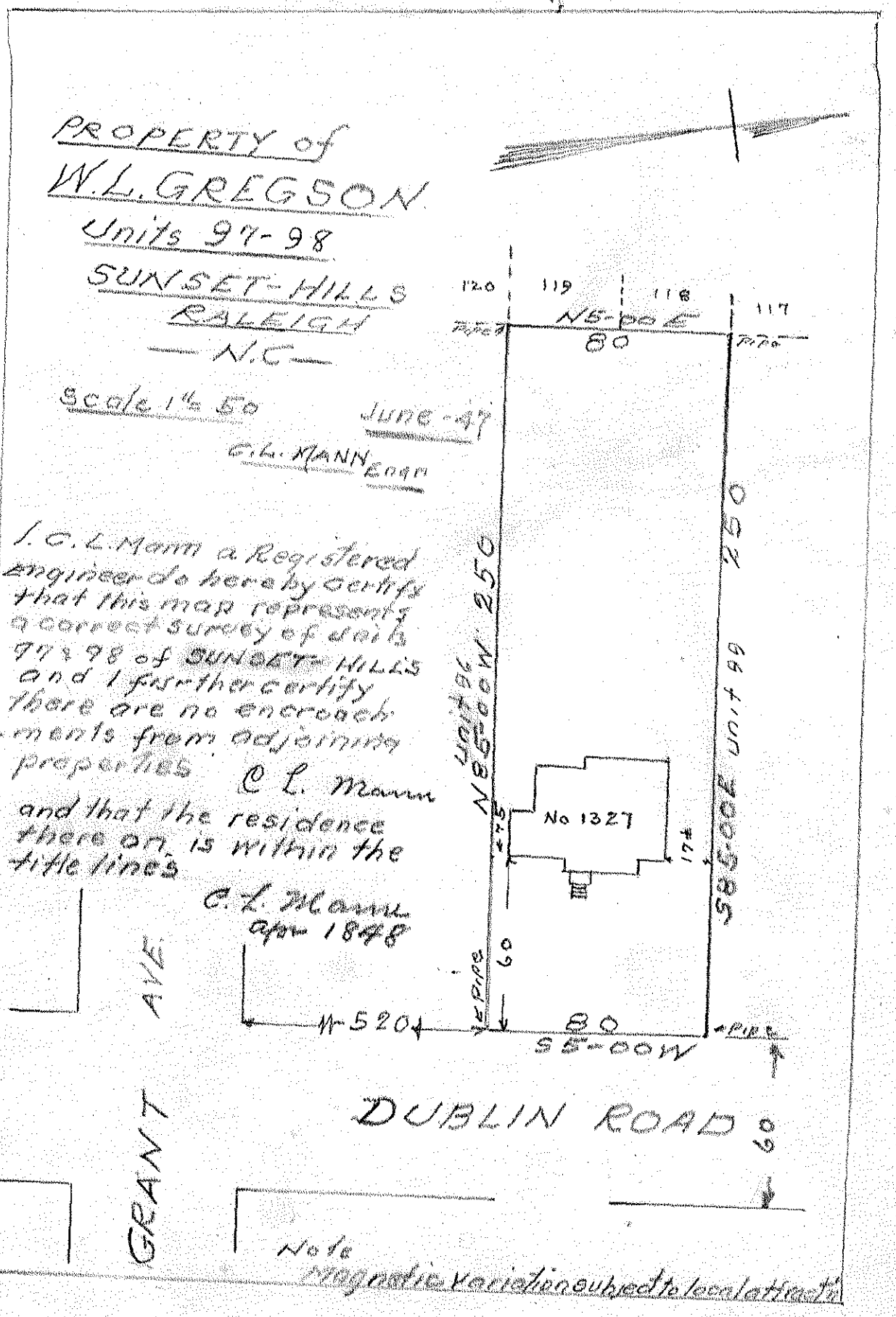

Note
Magnetic Variation subject to local attraction

1.54-1

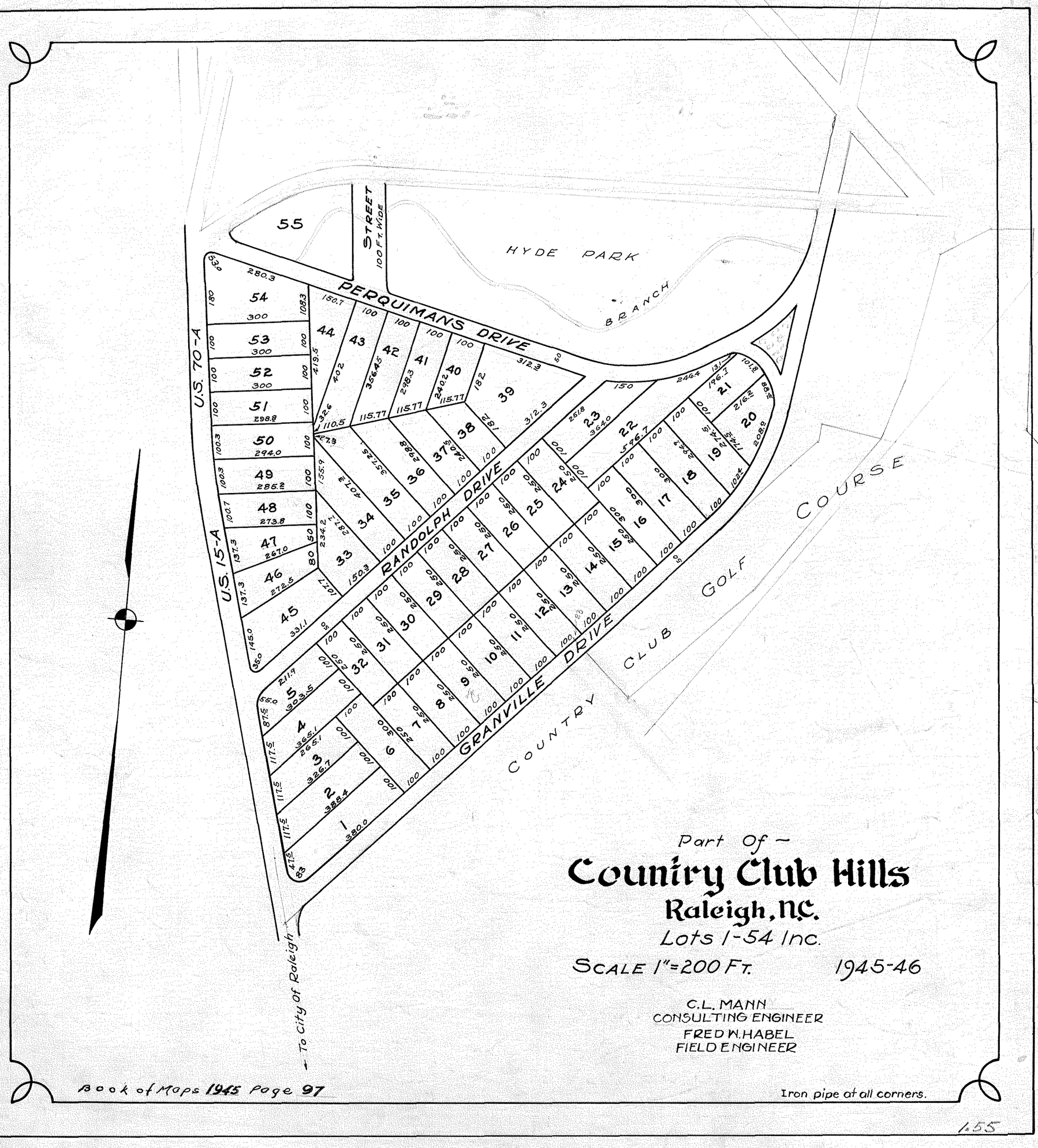
HYDE PARK
BRANCH
STREET
100 Ft. Wide
PERQUIMANS DRIVE
RANDOLPH DRIVE
GRANVILLE DRIVE
U.S. 70-A
U.S. 15-A
COUNTRY CLUB GOLF COURSE
To City of Raleigh
Part Of –
Country Club Hills
Raleigh, N.C.
Lots 1-54 Inc.
SCALE 1" = 200 Ft.
1945-46
C.L. MANN
CONSULTING ENGINEER
FRED W. HABEL
FIELD ENGINEER
Book of Maps 1945 Page 97
Iron pipe at all corners.

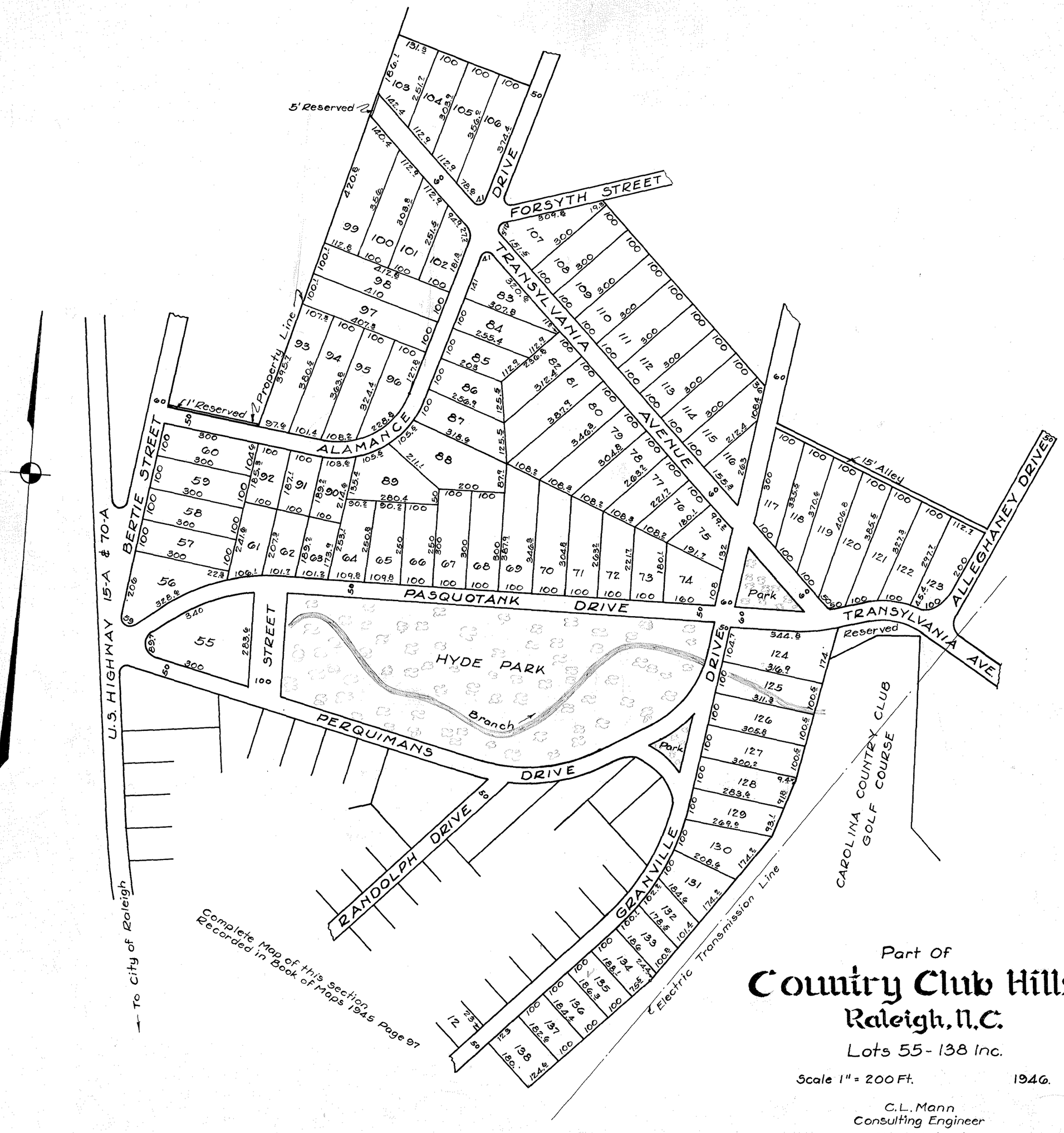

Part Of

Country Club Hills

Raleigh, N.C.

Lots 55 - 138 Inc.

Scale 1" = 200 Ft. 1946.

C.L. Mann
Consulting Engineer
Fred W. Habel
Field Engineer

Book of Maps 1945 Page 97

Iron Pipe at all corners.

1.56

COUNTRY CLUB HILLS

RALEIGH, N.C.

scale 1" = 200'

1945-46

Note: This map not to be recorded
not used for lot selling purposes

approved July 3-1945 by The Raleigh Planning Commission as to streets and street names subject to minor changes

C.L. Maag Engr.

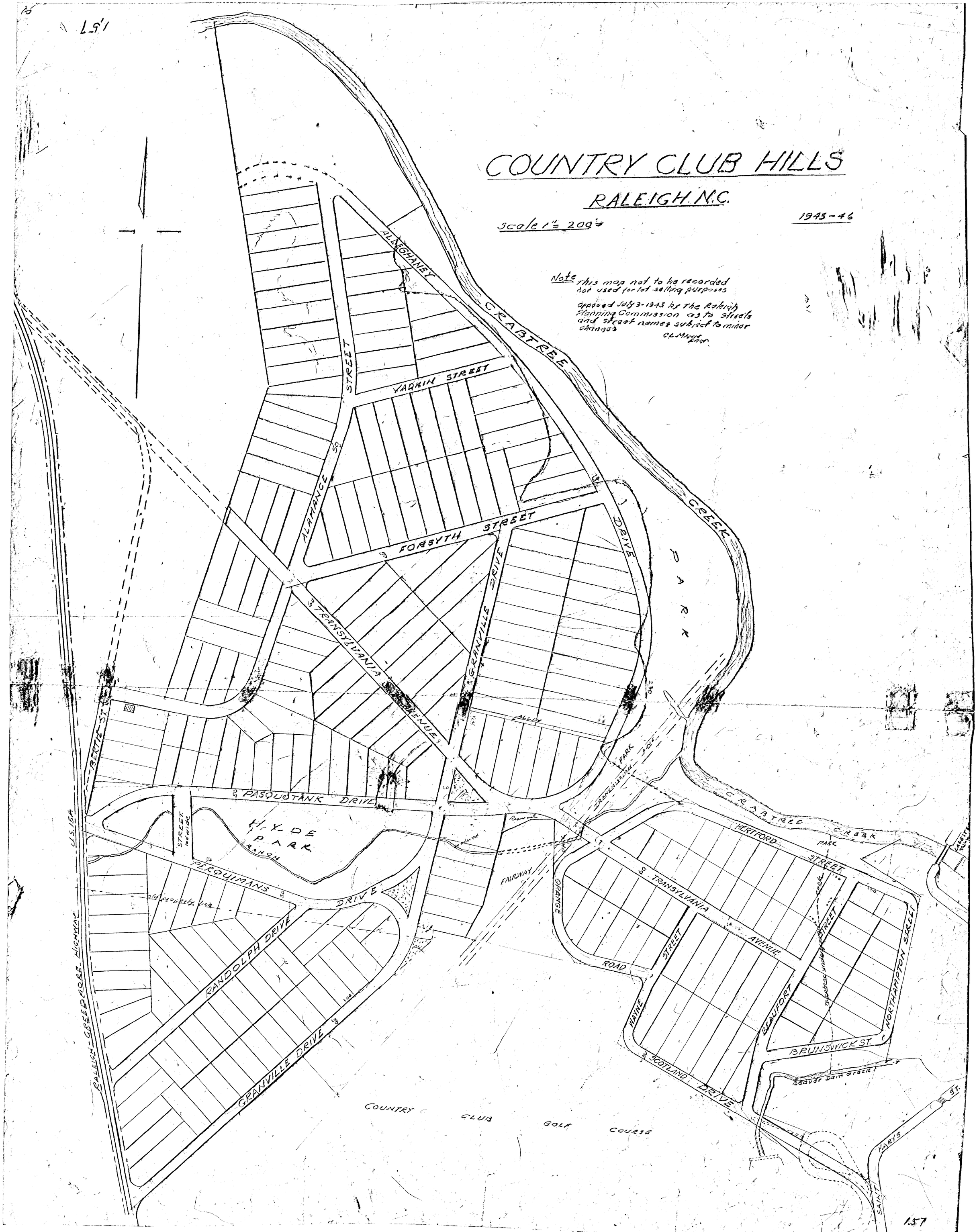

PROPERTY OF
CAROLINA COUNTRY CLUB

ASSEMBLED BY

C.L. MANN ~ ENGINEER

Scale 1"=200' April 1948 May 1950

Area = 204.5 Acres

Reference Book 324 Page 340

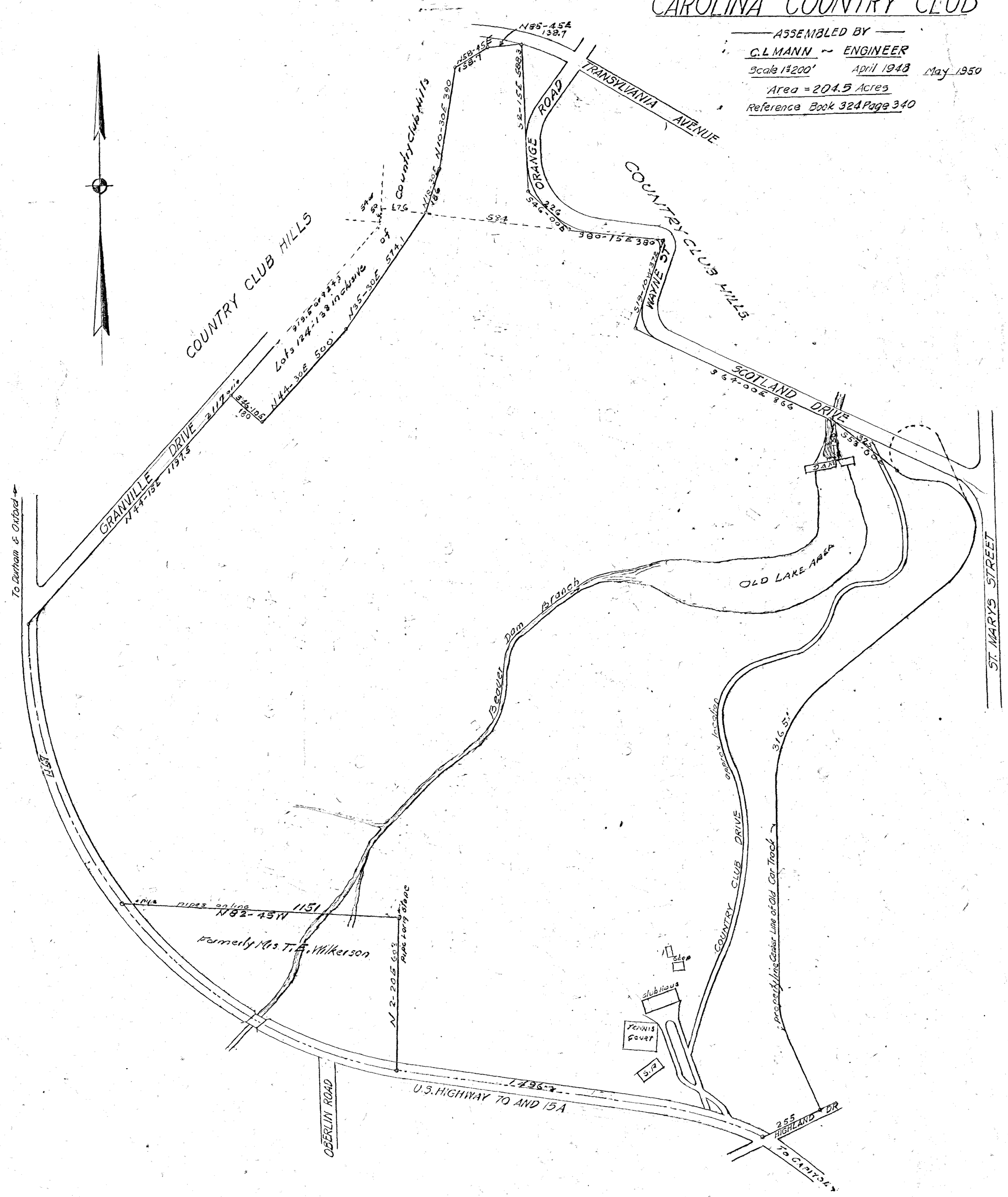

1.58

1.58

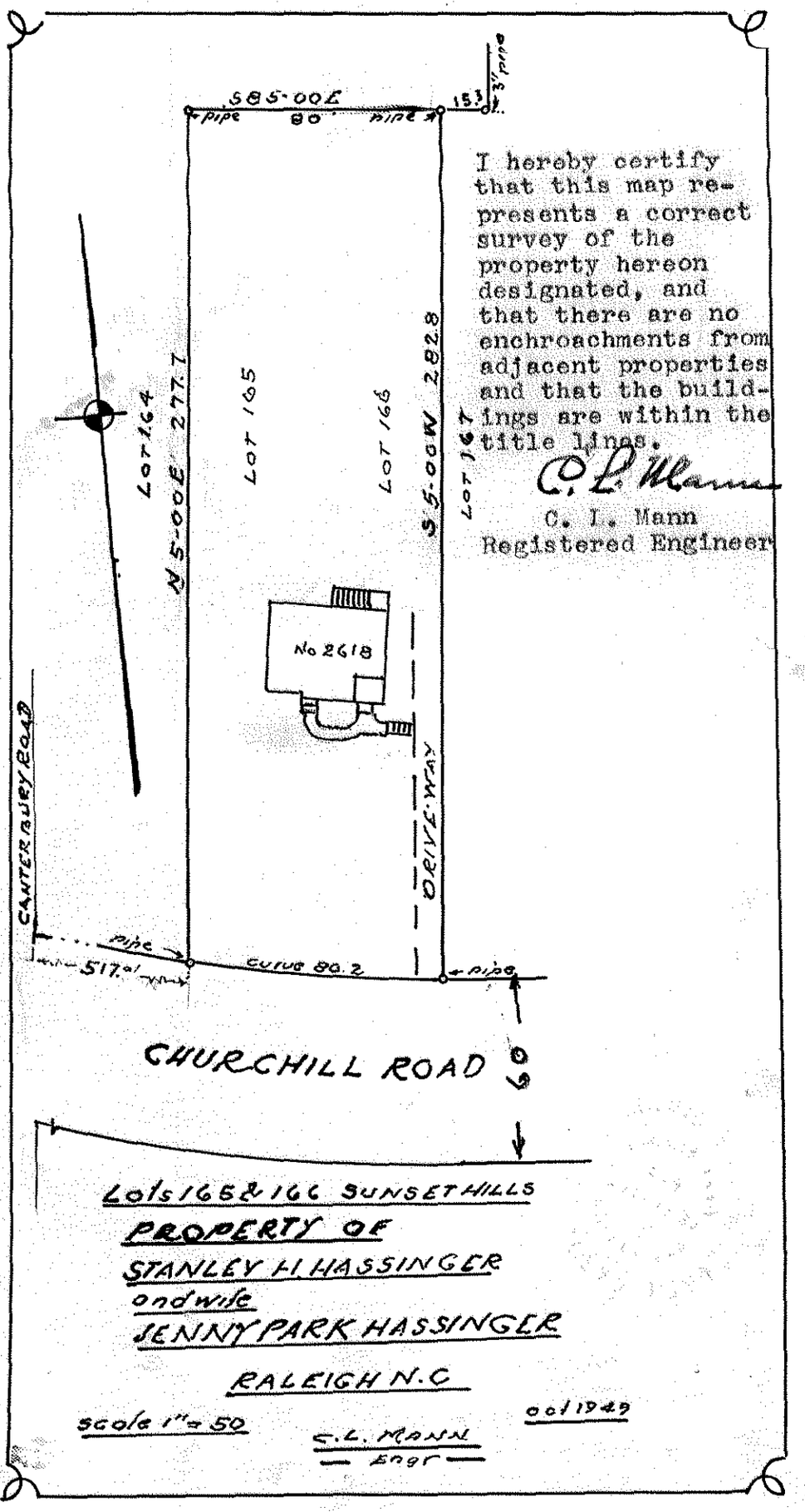

I hereby certify that this map represents a correct survey of the property hereon designated, and that there are no enchroachments from adjacent properties and that the buildings are within the title lines.

C. L. Mann

C. L. Mann
Registered Engineer

1.59

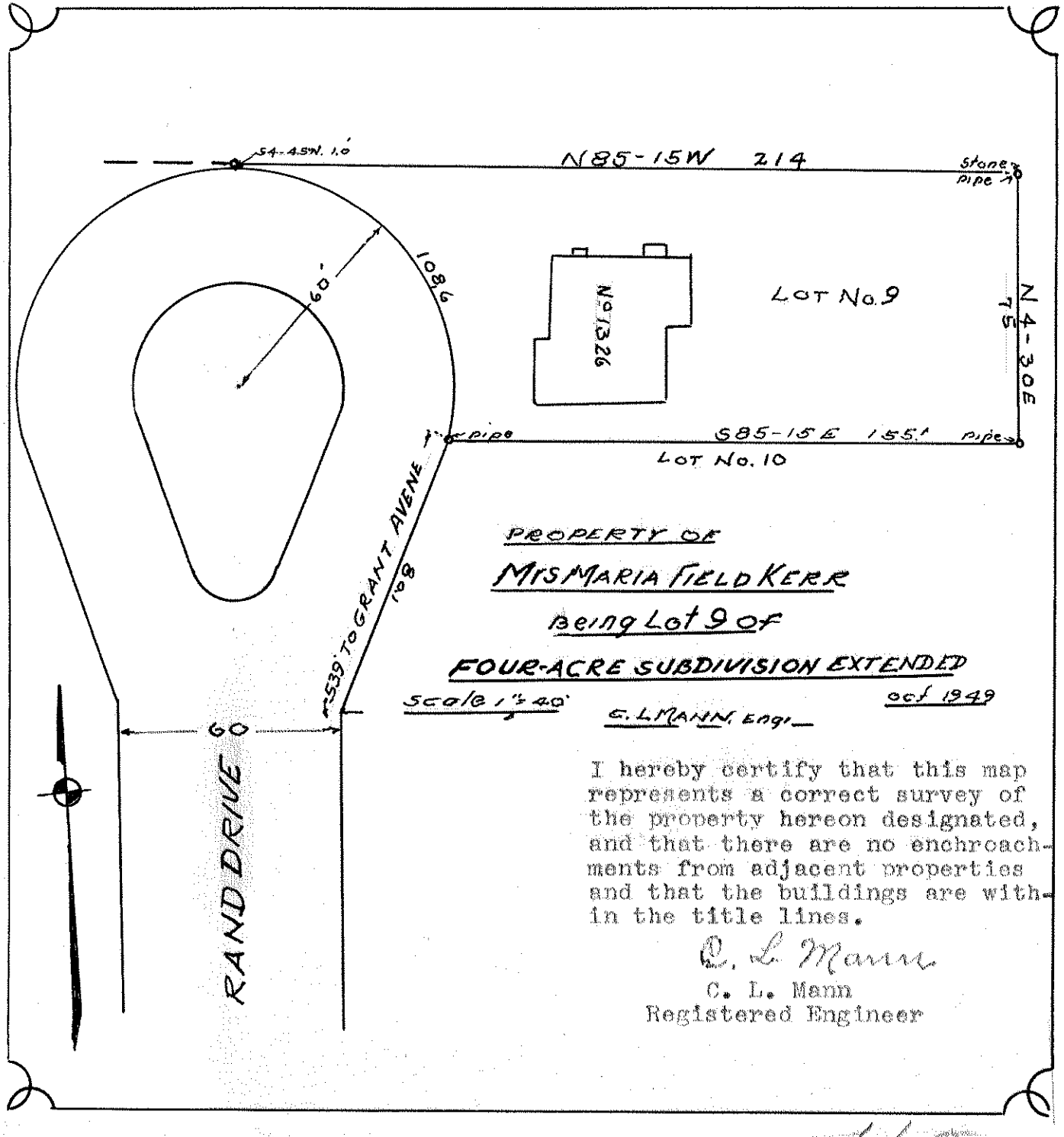

I hereby certify that this map represents a correct survey of the property hereon designated, and that there are no enchroachments from adjacent properties and that the buildings are within the title lines.

C. L. Mann

C. L. Mann
Registered Engineer

1.60

PROPERTY of
MISS HESTOR FARRIOR
part of lots 9810 D.L. Farrior
land as map made by C.L. Mann Apr. 1923-1925
Scale 1" = 50 Apr 1950

C.L. Mann
Engr

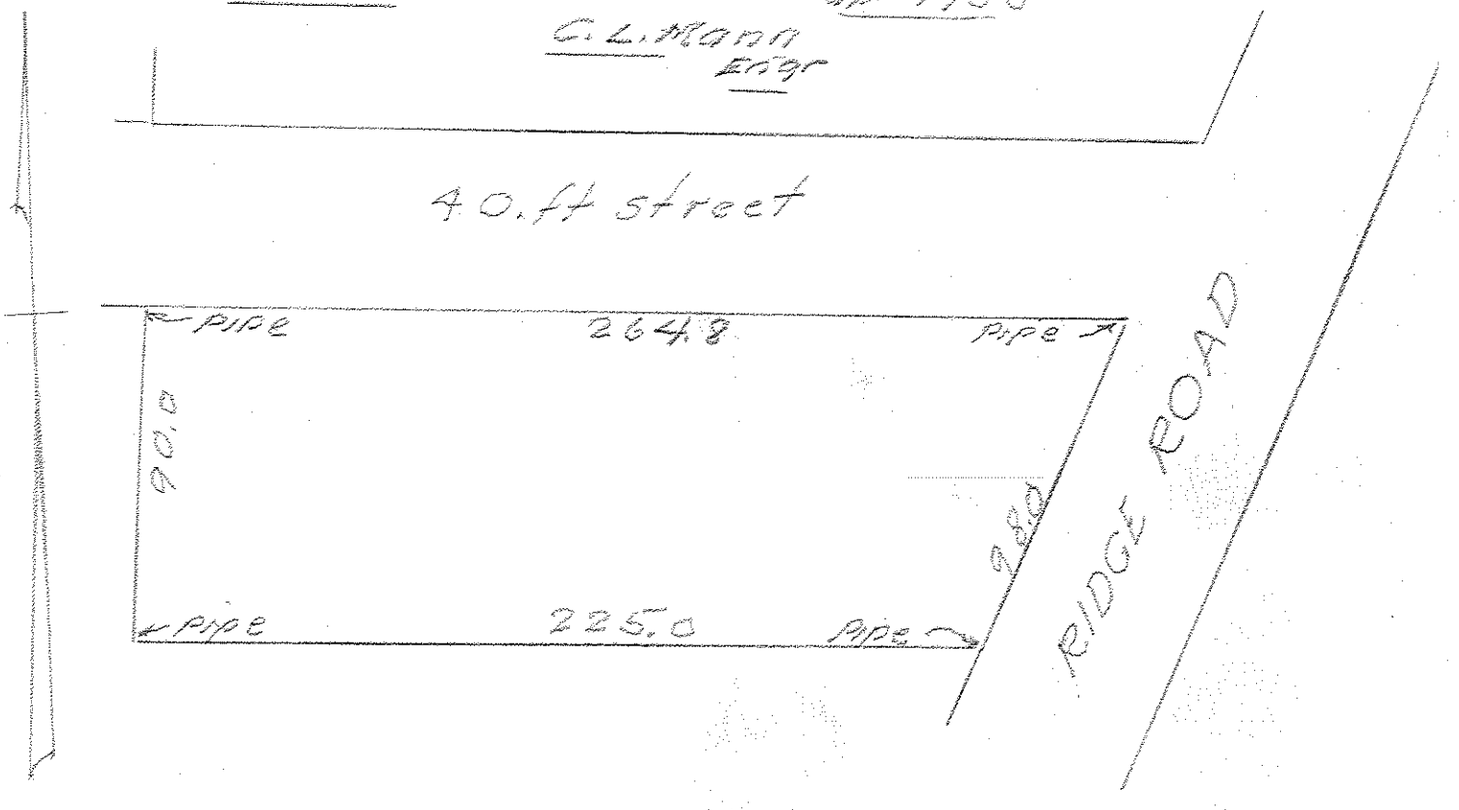

1.62

This plan is agreed to by the owners:
Signed: Hester P. Farrior
F. R. Andrews

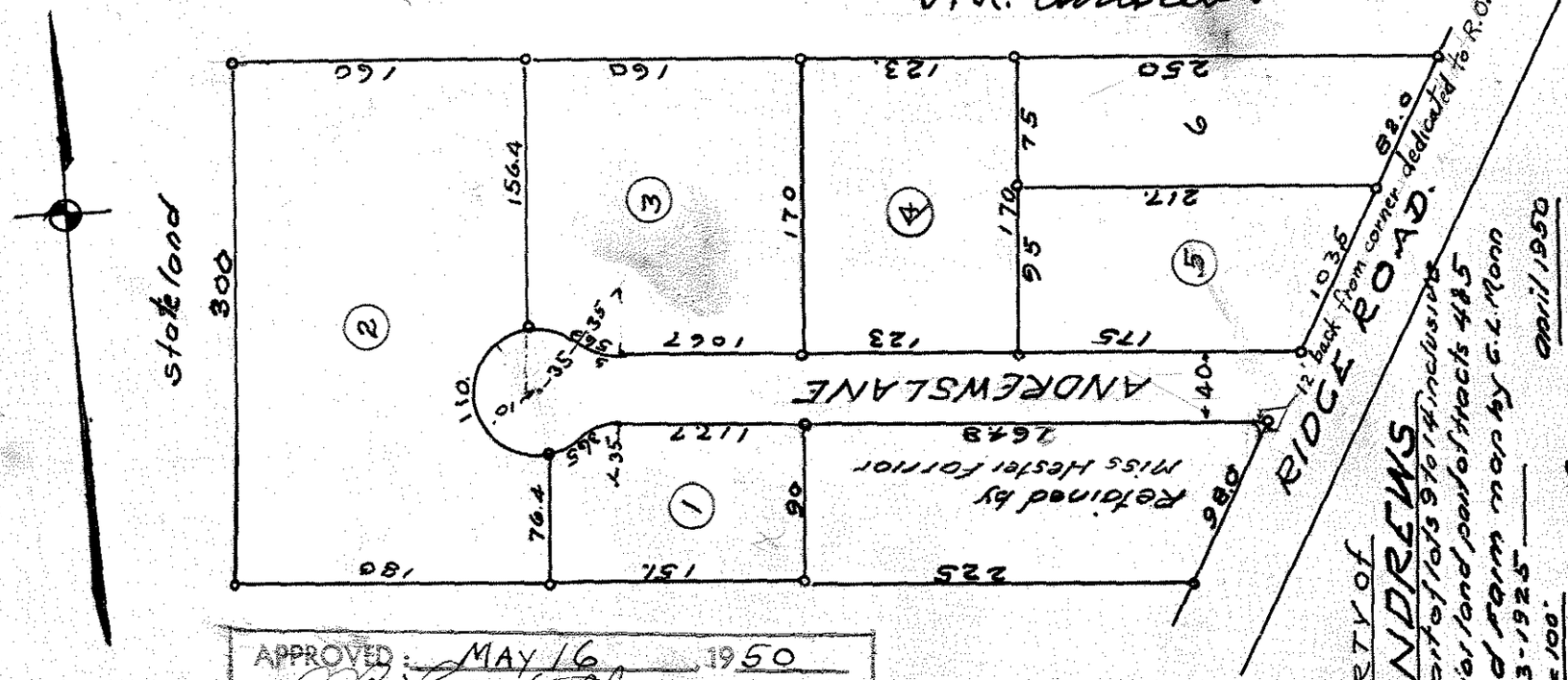

PROPERTY of
F. R. ANDREWS
Being part of lots 9 to 14 inclusive
D. L. Farrior land part of tracts 485
Highland Farm map by G. L. Mann
April 1923 - 1925
Scale 1" = 100'
April 1950
G. L. Mann Engr.

NOTE: Small circles indicate iron pipes

APPROVED: MAY 16 1950
W. B. Vanstedt
DIRECTOR OF PUBLIC WORKS
Ellen W. Howell
CHAIRMAN CITY PLANNING COMMISSION
MAYOR, CITY OF RALEIGH

Book 1949 page 121

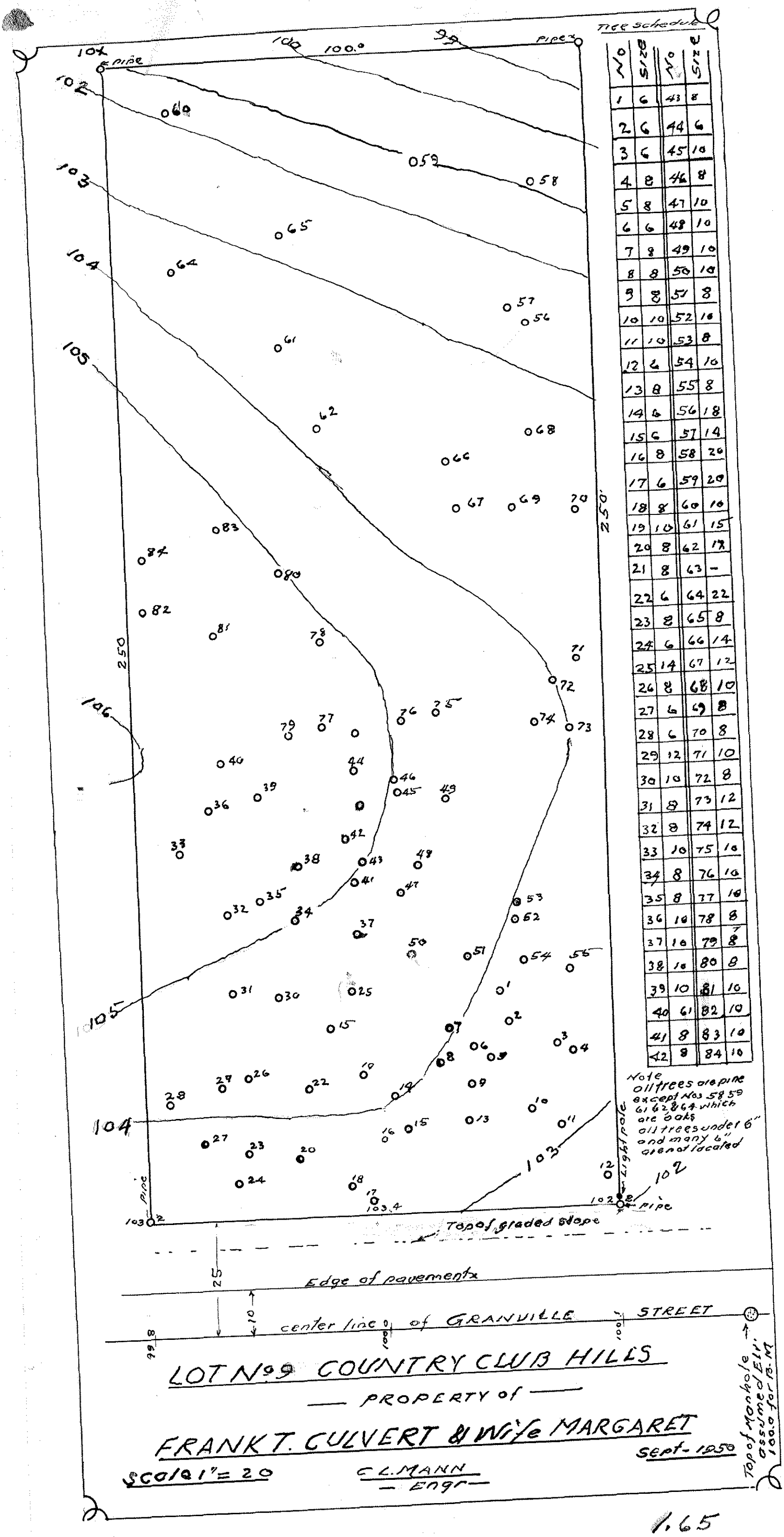
Tree schedule
No Size No Size
1 6 43 8
2 6 44 6
3 6 45 10
4 8 46 8
5 8 47 10
6 6 48 10
7 8 49 10
8 8 50 10
9 8 51 8
10 10 52 10
11 10 53 8
12 6 54 10
13 8 55 8
14 6 56 18
15 6 57 14
16 8 58 20
17 6 59 20
18 8 60 10
19 10 61 15
20 8 62 12
21 8 63 –
22 6 64 22
23 8 65 8
24 6 66 14
25 14 67 12
26 8 68 10
27 6 69 8
28 6 70 8
29 12 71 10
30 10 72 8
31 8 73 12
32 8 74 12
33 10 75 10
34 8 76 10
35 8 77 10
36 10 78 8
37 10 79 8
38 10 80 8
39 10 81 10
40 6 82 10
41 8 83 10
42 8 84 10
Note
all trees are pine
except Nos 58 59
61 62 & 64 which
are oaks
all trees under 6"
and many 6"
are not located
Top of graded slope
Edge of pavement
center line of GRANVILLE STREET
250
LOT No 9 COUNTRY CLUB HILLS
PROPERTY of
FRANK T. CULVERT & Wife MARGARET
Sept-1950
SCALE 1" = 20
C.L. MANN
Engr
Top of Manhole
assumed El.
100.0 for B.M.

1.65

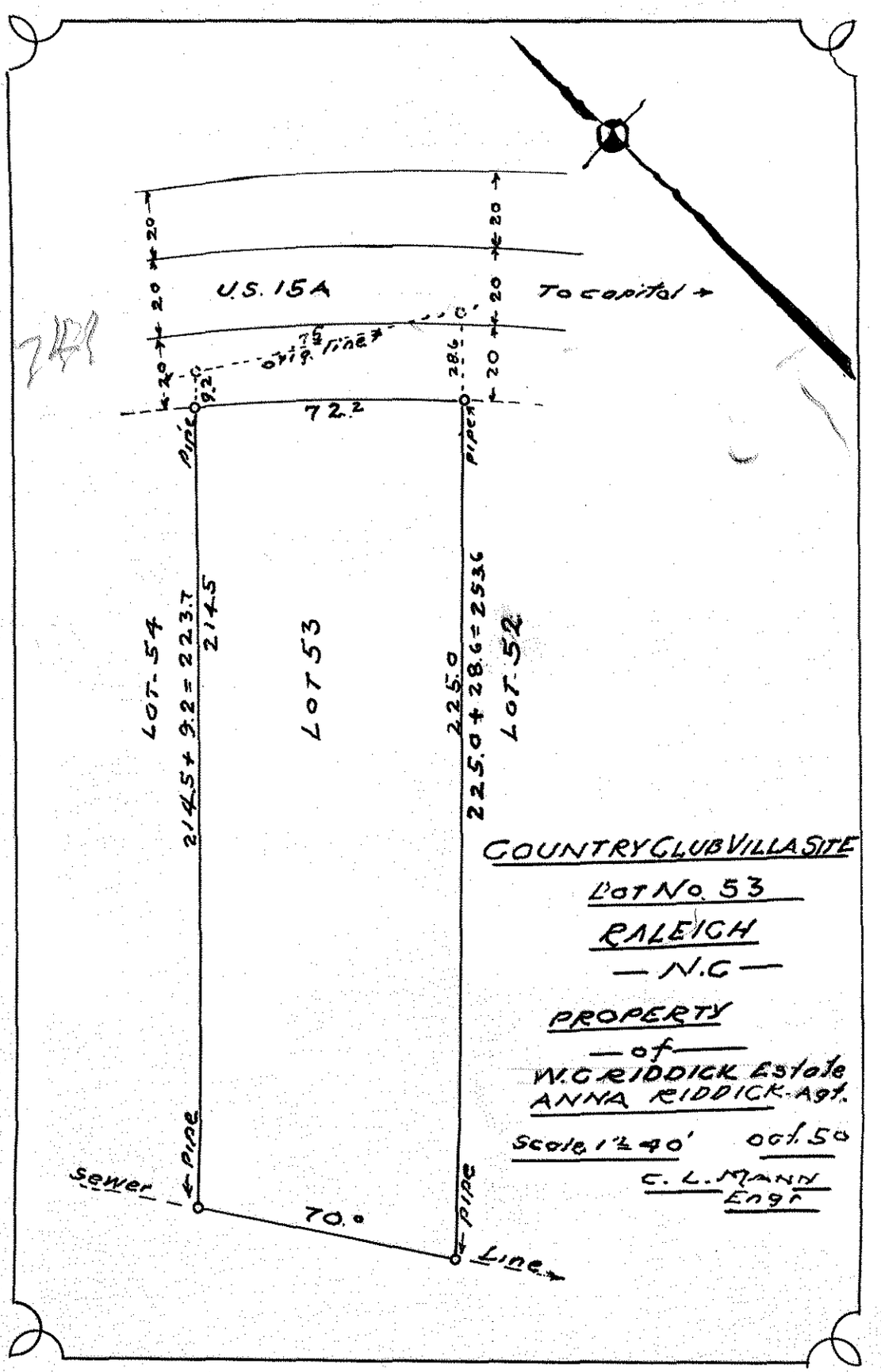
U.S. 15A
To capital
Orig. line
20
20
20
20
20
20
9.2
28.6
72.2
PIPE
PIPE
LOT-54
214.5 + 9.2 = 223.7
214.5
LOT 53
225.0
225.0 + 28.6 = 253.6
LOT-52
Sewer
PIPE
70.0
PIPE
Line
COUNTRY CLUB VILLA SITE
Lot No. 53
RALEIGH
— N.C —
PROPERTY
— of —
W.C. RIDDICK Estate
ANNA RIDDICK-Agt.
Scale 1" = 40'
Oct. 50
C. L. MANN
Engr

1.66

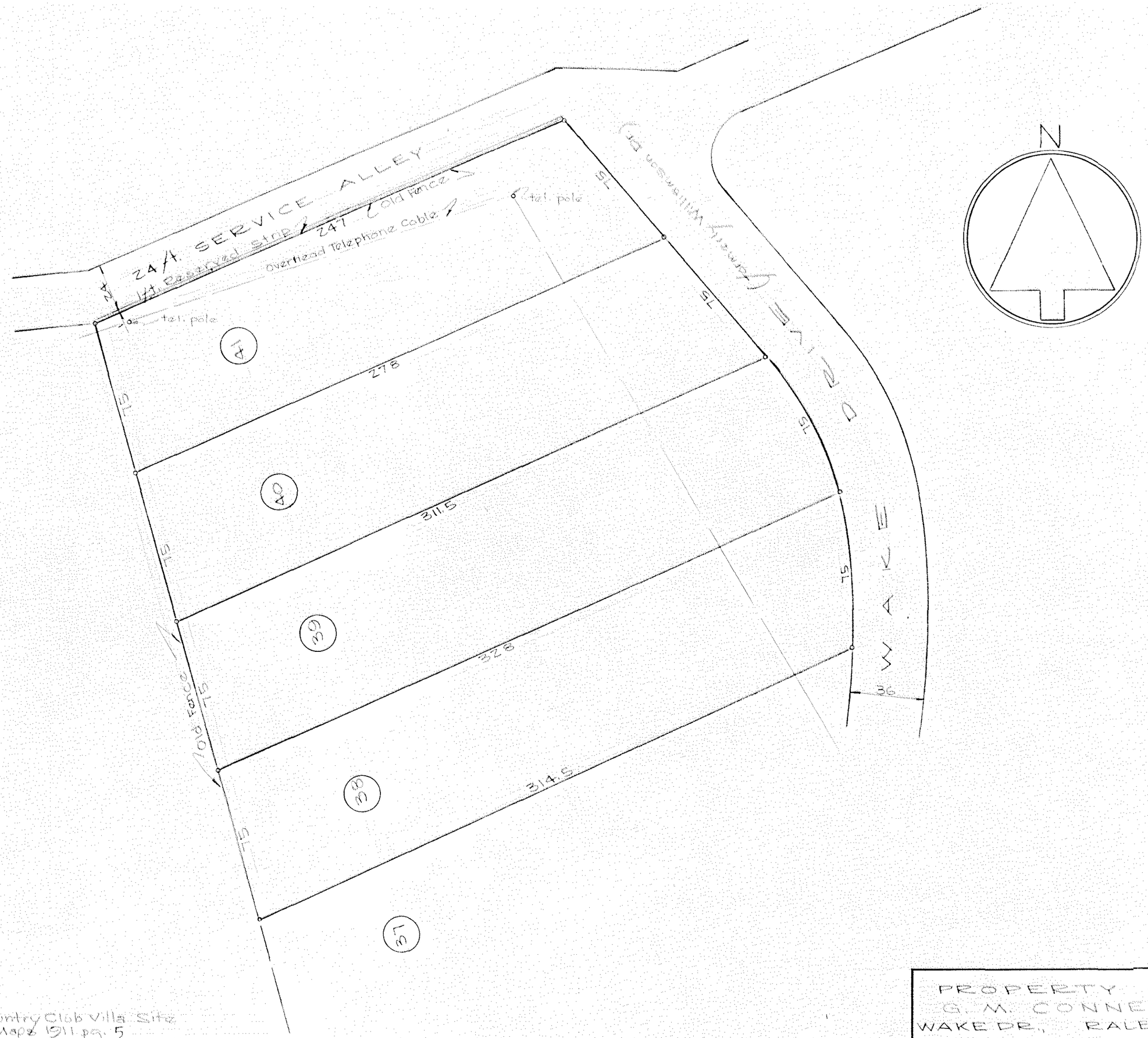

Ref: Map of Country Club Villa Site
Book of Maps 1911 pg. 5

PROPERTY OF
G. M. CONNELL
WAKE DR., RALEIGH, N.C.

C. L. MANN, ENGINEER & WILLIAM CROCKER, SURVEYOR RALEIGH, NORTH CAROLINA	SCALE 1" = 40'
	DATE 6-9-51

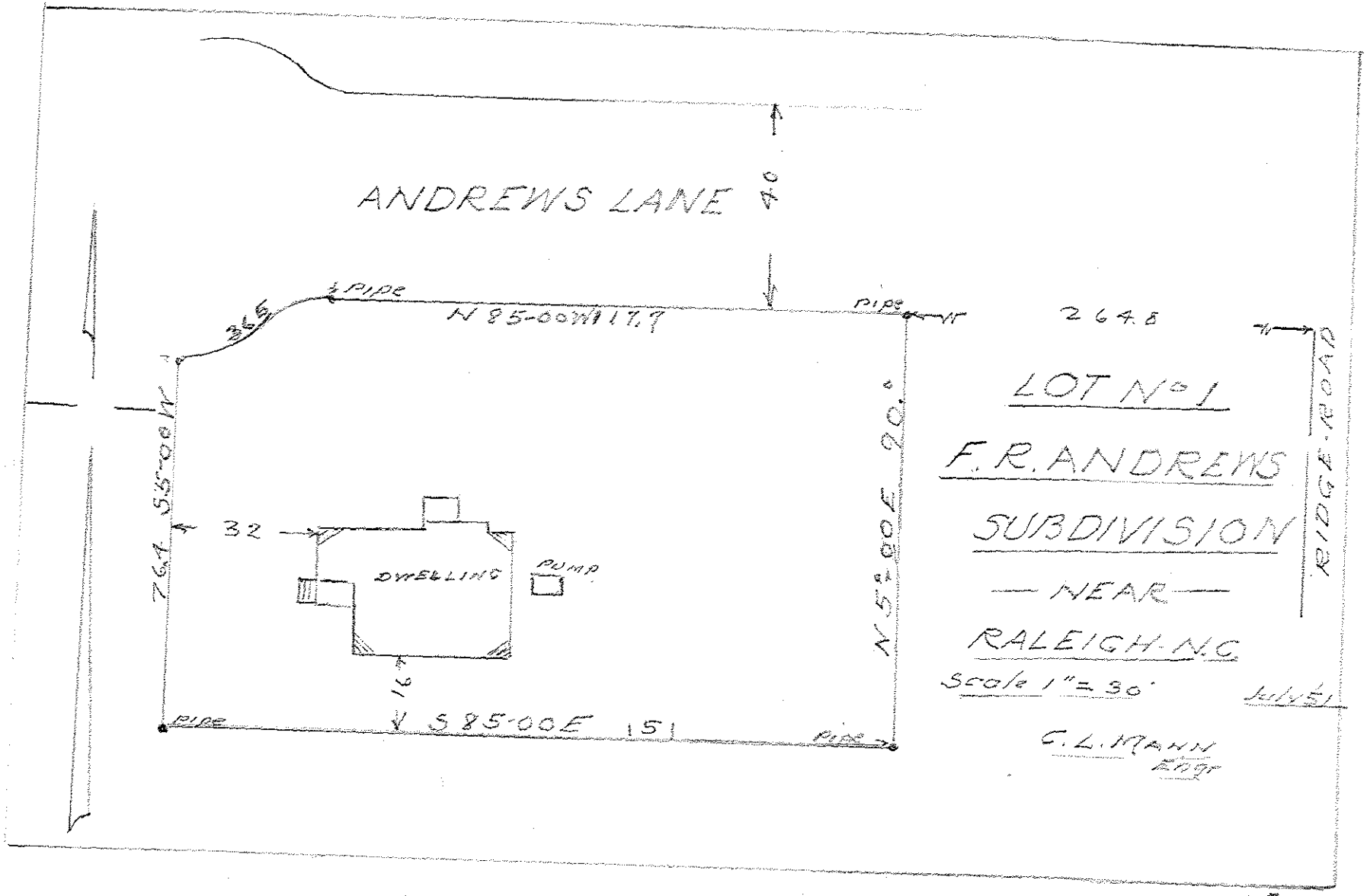
ANDREWS LANE
40'
PIPE
N 85-00W 117.7
PIPE
PIPE
264.8
36.5
S 5-00 W
76.4
32
DWELLING
PUMP
16
N 5-00 E 90.4
PIPE
S 85-00 E 151
PIPE
LOT No 1
F. R. ANDREWS
SUBDIVISION
— NEAR —
RALEIGH N.C.
Scale 1" = 30'
July 61
C. L. MANN
ENGR
RIDGE ROAD

2

1.68

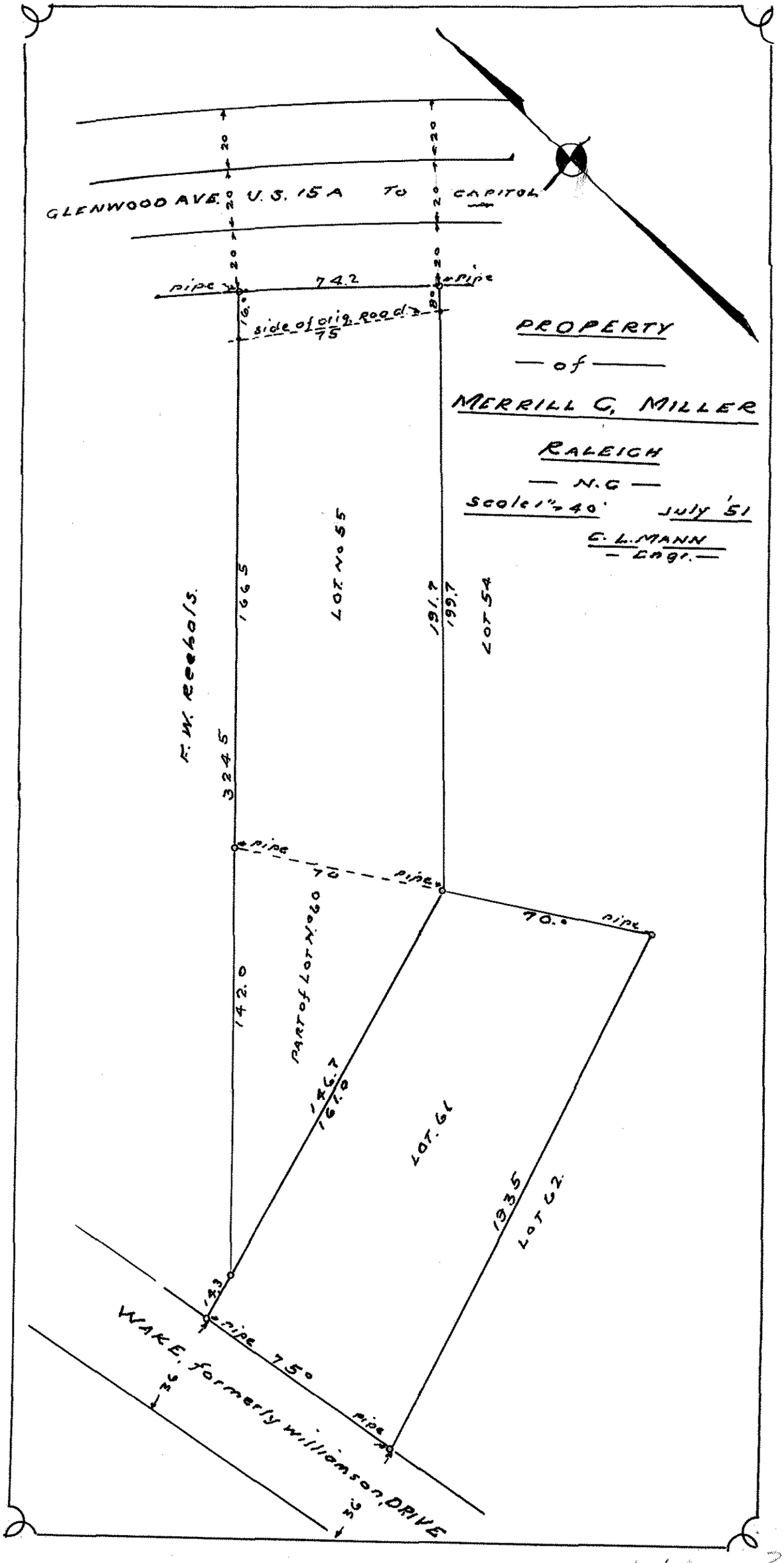
GLENWOOD AVE. U.S. 15A TO CAPITOL
20
20
20
20
20
20
pipe
742
pipe
16°
8°
side of orig. Road
75
PROPERTY
— of —
MERRILL G. MILLER
RALEIGH
— N.C —
Scale 1" = 40'
July '51
C. L. MANN
— Engr. —
F. W. Reebols
1665
LOT No 55
191.7
199.7
LOT 54
3245
pipe
70
pipe
70.0
pipe
142.0
PART of LOT No 60
146.7
161.8
LOT 61
193.5
LOT 62
143
pipe
75°
pipe
WAKE, formerly Williamson, DRIVE
30'
30'

1-1-69 2

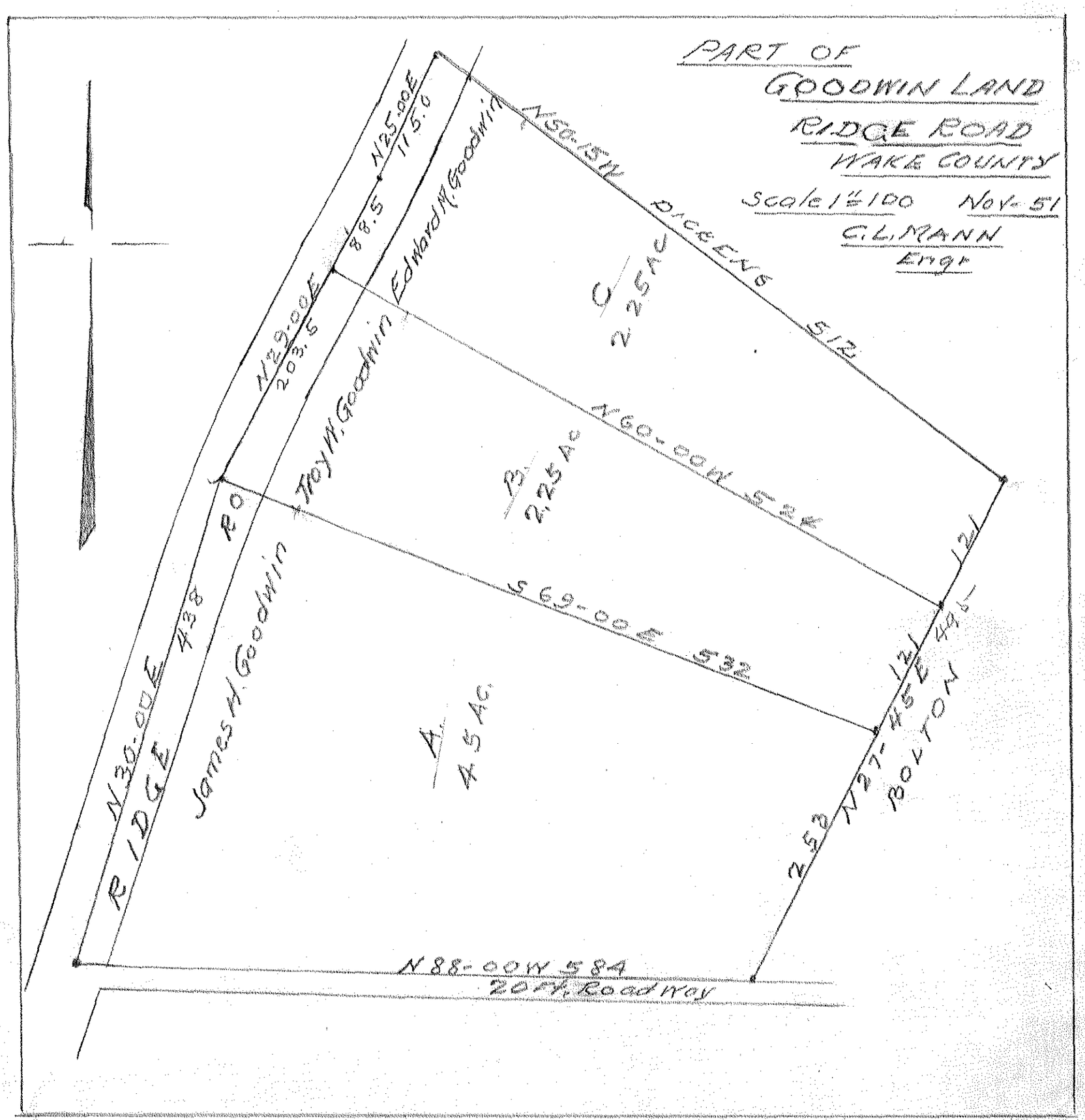
PART OF
GOODWIN LAND
RIDGE ROAD
WAKE COUNTY
Scale 1" = 100 Nov. 51
C.L. MANN
Engr
N50-15W PACEING 512
N25-00E 115.6
88.5
N29-00E 203.5
Edward W. Goodwin
Troy W. Goodwin
C 2.25 Ac
B 2.25 Ac
N60-00W 532
R.O.
S69-00E 532
121
121
495
N27-45E
BOLTON
253
A 4.5 Ac
James W. Goodwin
N30-00E 438
RIDGE
N88-00W 584
20 FT. Roadway

PART of PROPERTY
OF
GEORGE GOOCH
RIDGE ROAD
WAKE CO.

Dec 51 - Mch - 52

Scale 1" = 100'

C. L. MANN Engr

Note
See Map of
"YATES SUBDIVISION"
by C. M. Lambe Dec 45

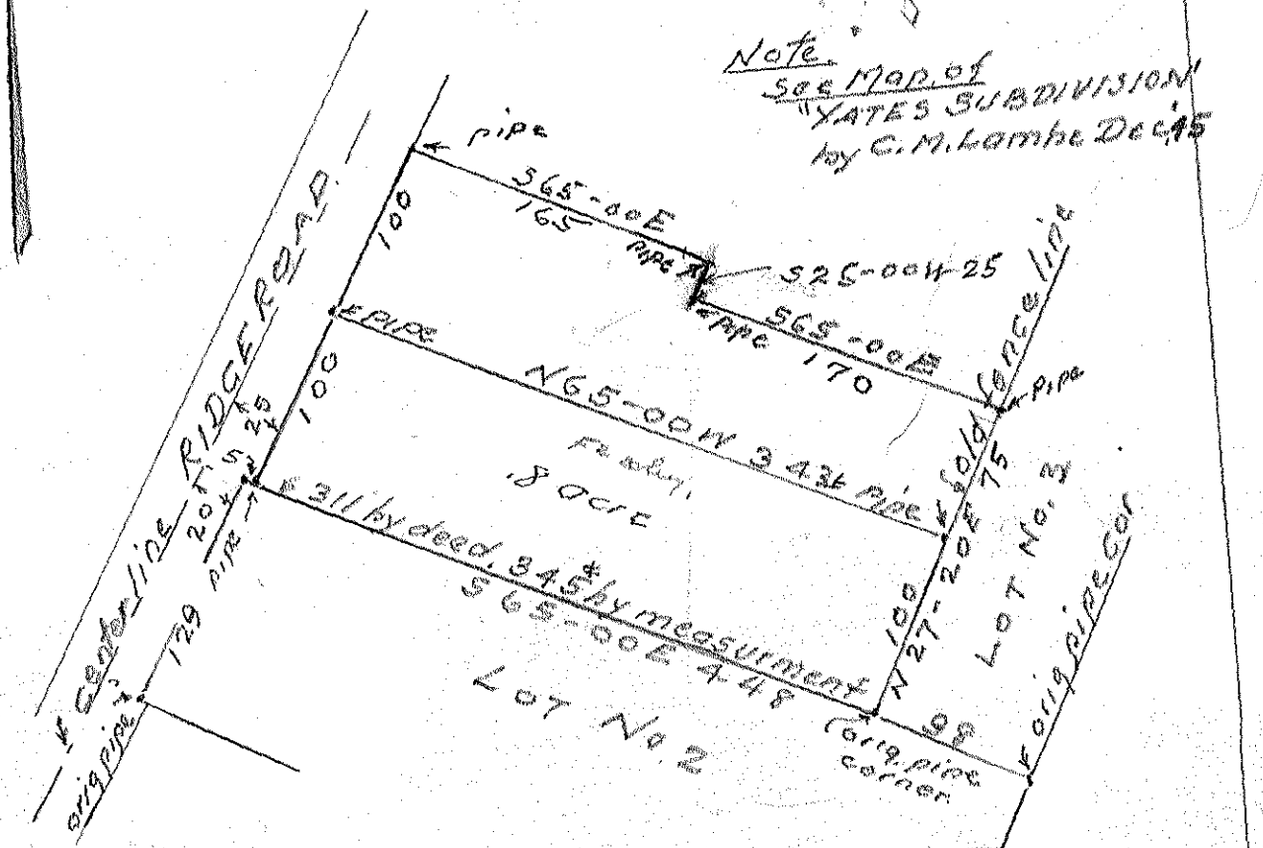

1.71

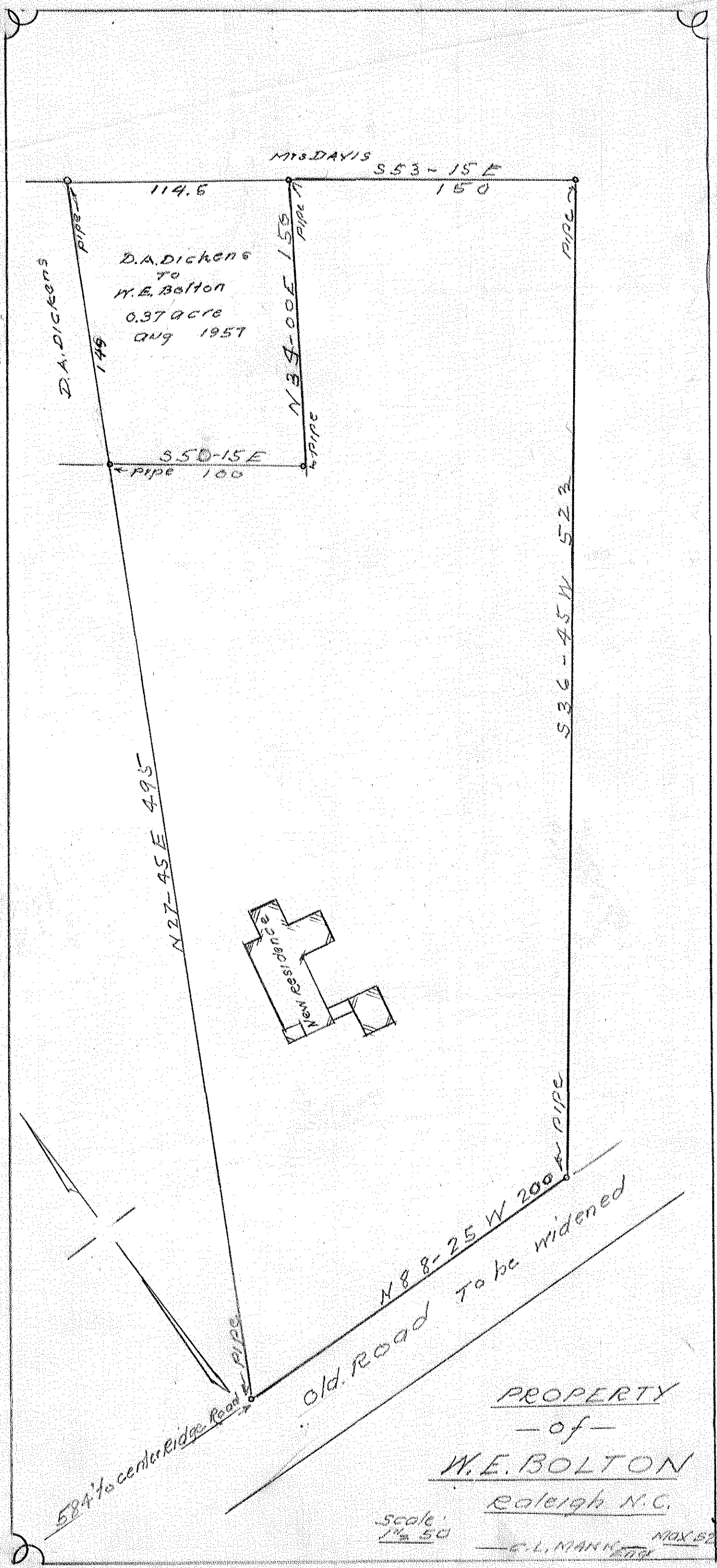
Mrs. DAVIS
S 53 - 15 E
114.6
150
pipe
D.A. Dickens
To
W.E. Bolton
0.37 acre
Aug 1957
D.A. DICKENS
149
155
N 34 - 00 E
S 50-15 E
pipe 100
N 27-45 E 495
S 36 - 45 W 523
New residence
N 8 - 25 W 200
Old Road To be widened
584' to centerline Road
PROPERTY
— of —
W.E. BOLTON
Raleigh N.C.
Scale 1" = 50'
MAX 52
See 177
172

PROPERTY
— of —

OLAF E. HOLLOWAY
— and wife —
PAULINE N. HOLLOWAY

RALEIGH
— N. C —

Scale 1" = 50 May 52

Note:—
The North line, East line and, with a small correction in bearing and length, South line are from a map made by V. C. Peebles et als, Aug. 1950
The west line on the above map was a diagonal across Ridge Road.
This map shows the West property line along the the east side of Ridge Road This correction also shortens the length of the south line

C. L. MANN
— Engineer —

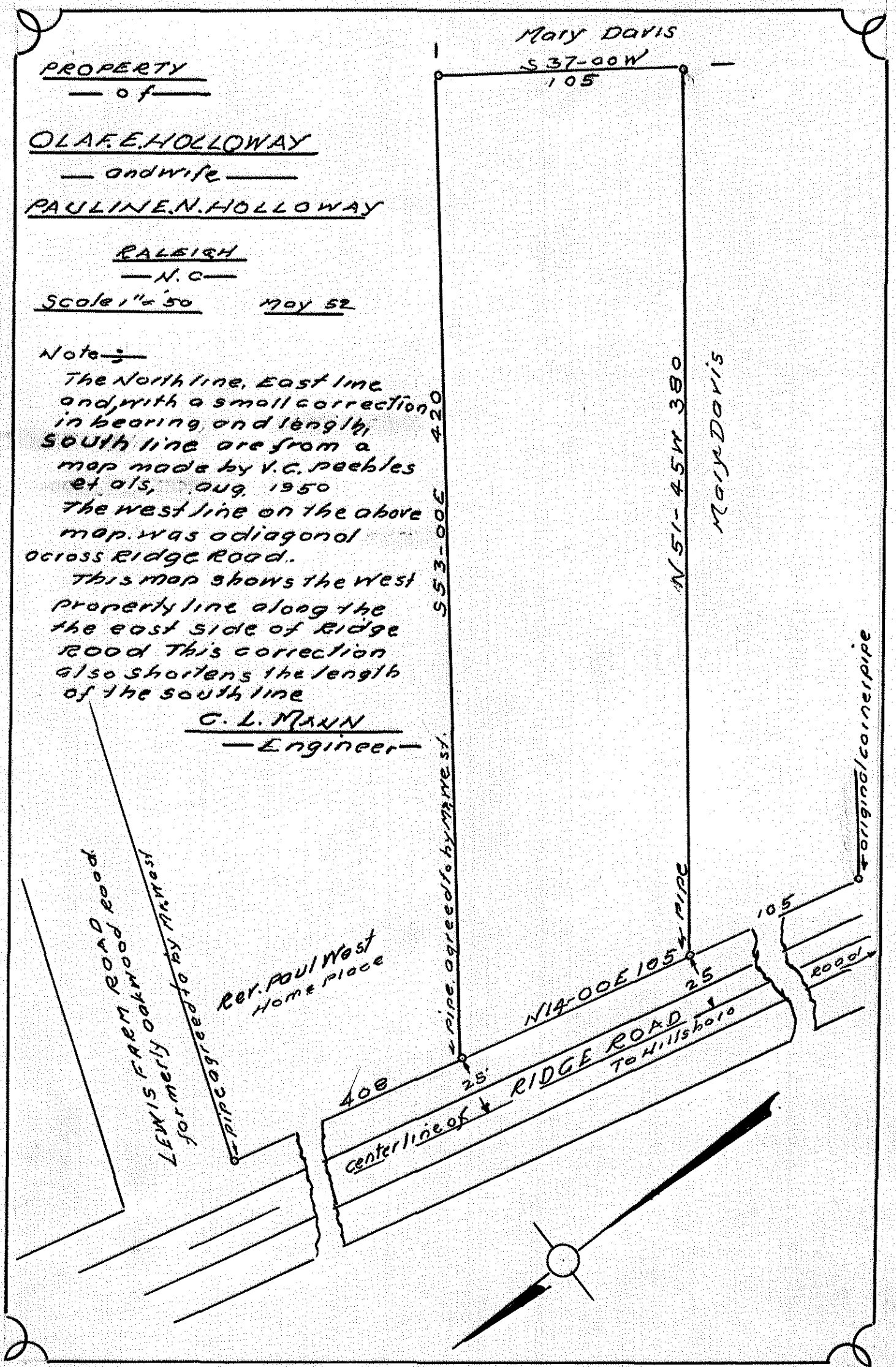

P. 73

TENTATIVE SUBDIVISION
OF THE
AMMONS
PROPERTY
LOTS. 9A, 10, 11A, & 12A
HIGHLAND FARMS
RALEIGH
N.C.

Scale 1"=100 — 1 May 52

G. L. MANN
ENGI

Note:
Must be approved by the City Planning Dept before adoption

Note:
all LOTS 100 by 225 unless otherwise shown

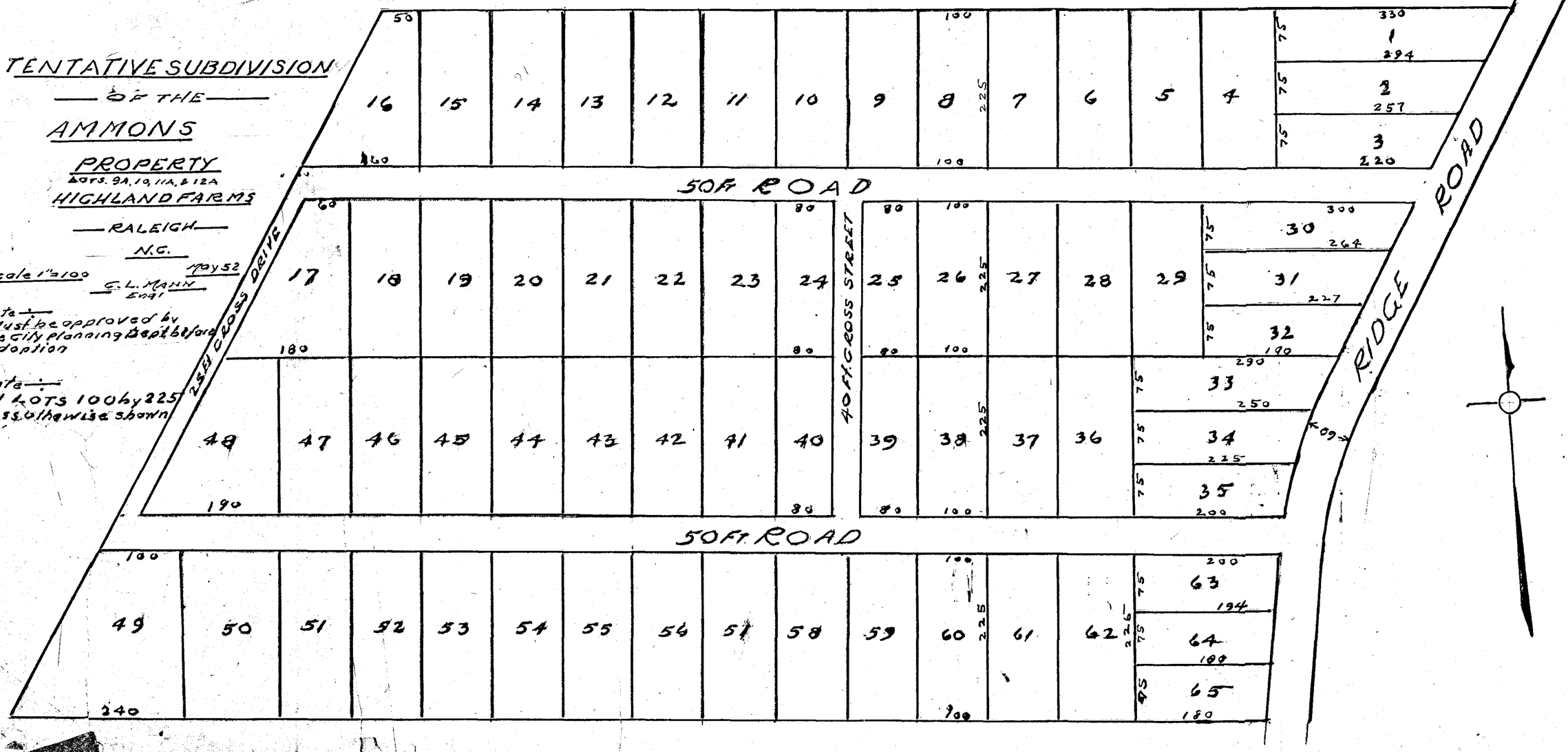

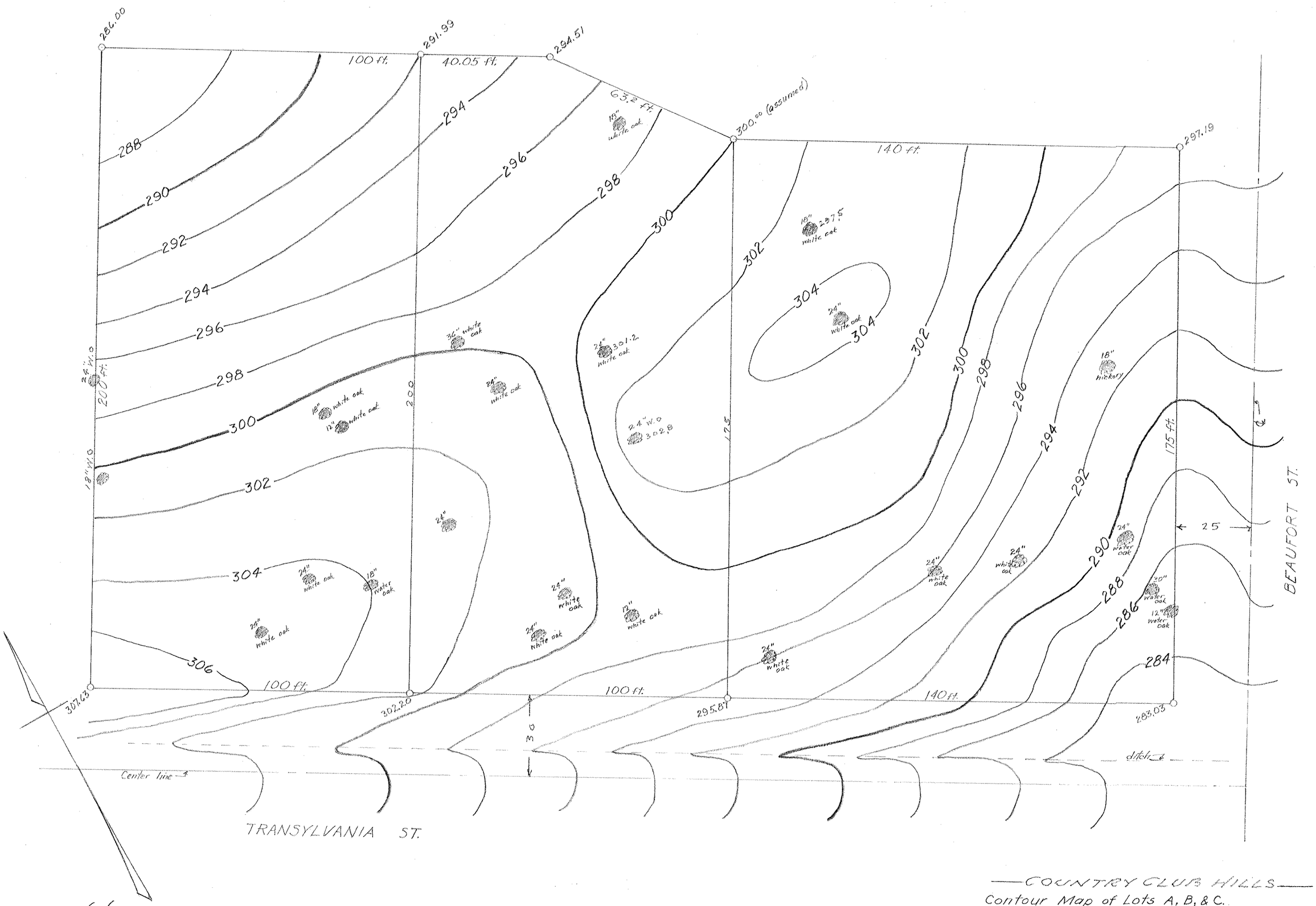

Note

Elevations of lot corners are on top of the iron pipe markers and may be used for Bench Marks, or Turning Points

COUNTRY CLUB HILLS

Contour Map of Lots A, B, & C.

Property of

J.M. CUTLIFF

C.L. Mann, Engineer June 5, 1952

Scale: 1" = 20' Contour Interval: 2 ft.

correction from
Bk 1952 Page 20
Book 2 maps

COUNTRY CLUB HILLS
PROPERTY
—of— J. M. CUTLIFF

Scale 1"=50 RALEIGH June 52

C. L. MANN Engr.

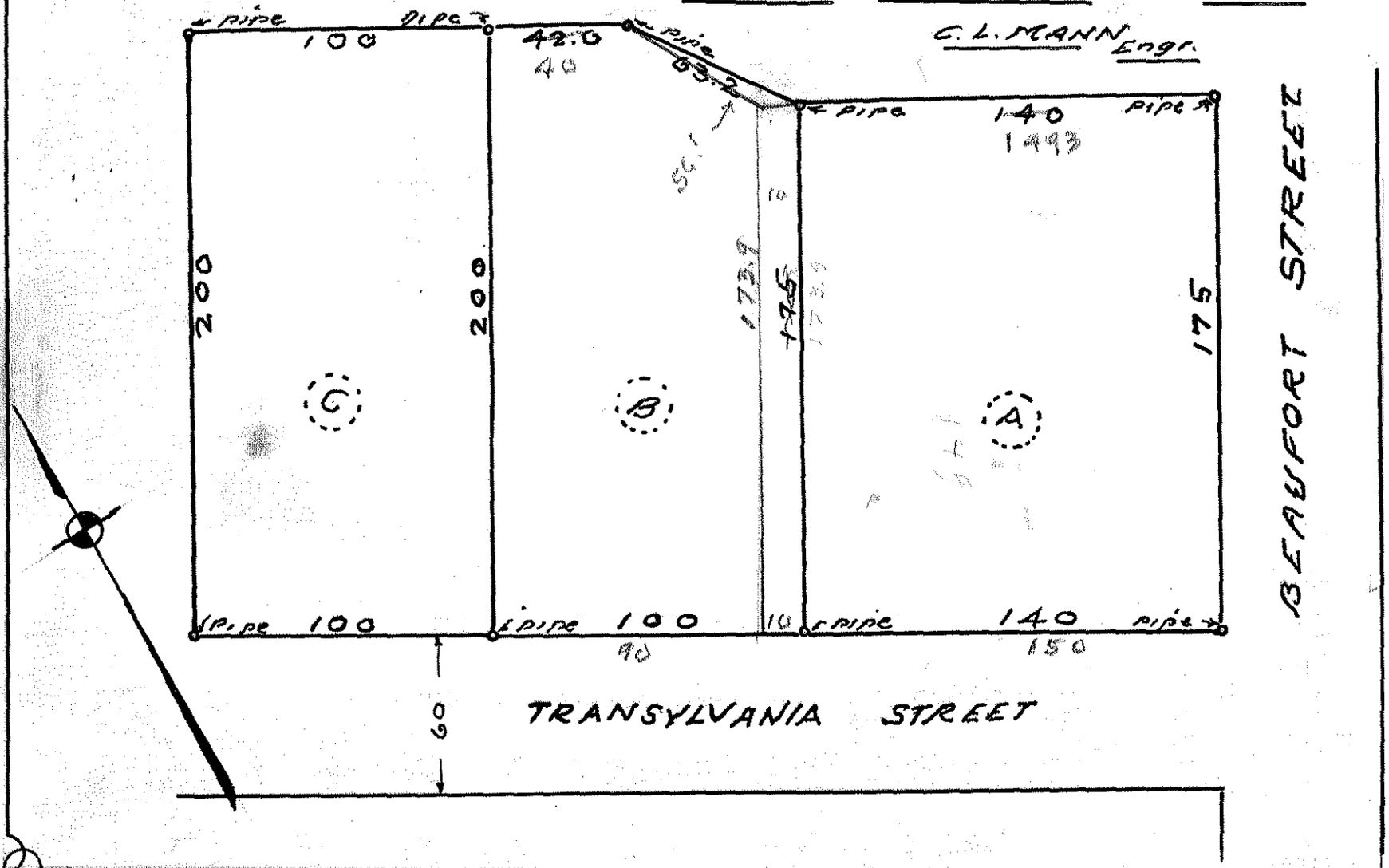

176

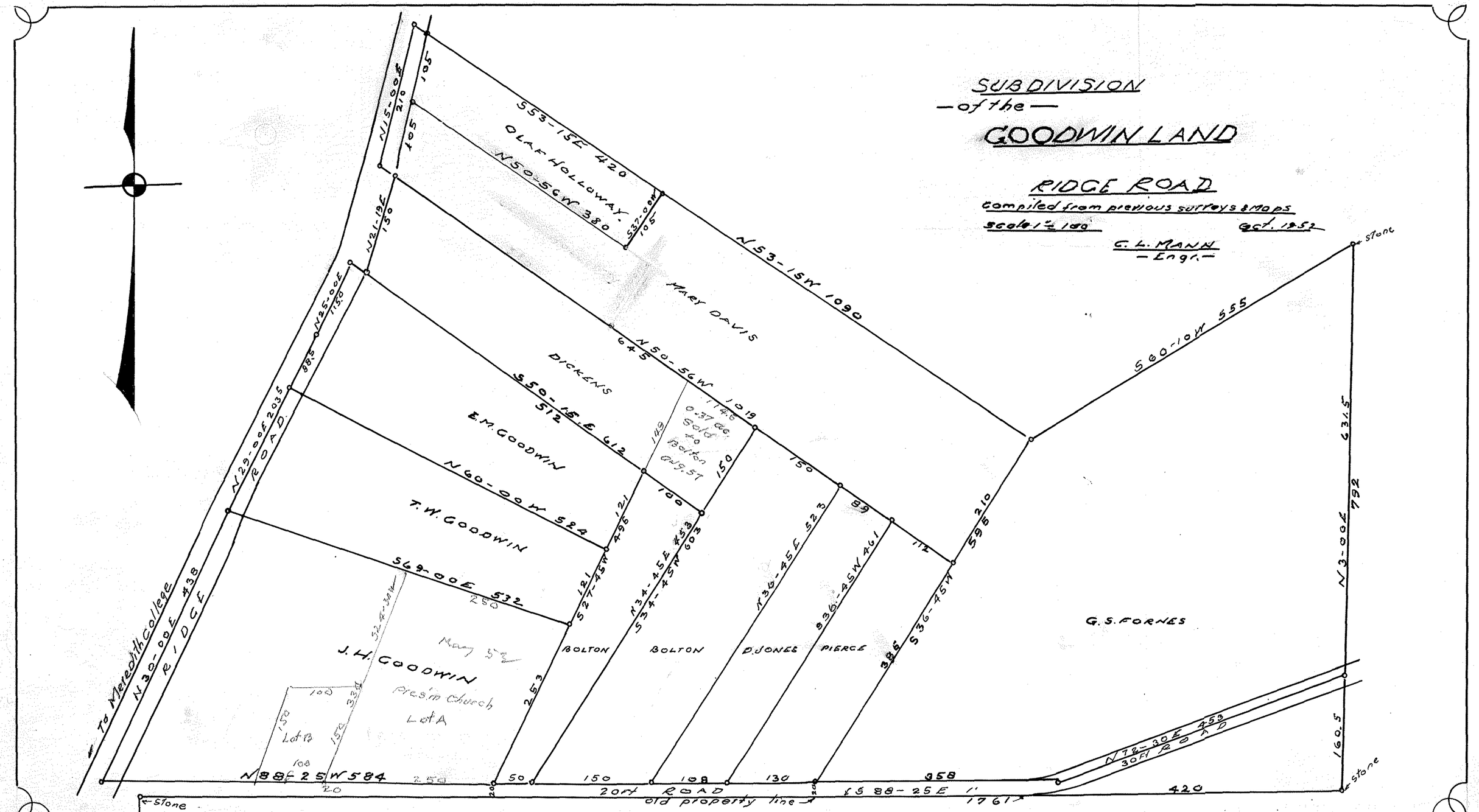
SUBDIVISION
— of the —
GOODWIN LAND
RIDGE ROAD
compiled from previous surveys & maps
scale 1" = 100'
Oct. 1952
C. L. MANN
— Engr. —
S53-15E 420
OLAF HOLLOWAY
N50-56W 380
S37-00W 105
N115-00E 210
105
105
N21-13E 150
N25-00E 150
N29-00E 2035
ROAD
N53-15W 1090
MARY DAVIS
N50-56W 645
DICKENS
S50-15E 612
512
E.M. GOODWIN
N60-00W 524
T.W. GOODWIN
S69-00E 532
250
J.H. GOODWIN
Presbn Church
Lot A
Lot B
N88E 25W 584
250
20
50
150
108
130
358
420
20ft ROAD
old property line
S88-25E 1761
N72-30E 453
30ft ROAD
160.5
Stone
Stone
Stone
S60-10W 555
631.5
N3-00E 792
G.S. FORNES
BOLTON
BOLTON
D. JONES
PIERCE
N34-45E 453
S34-45W 603
N36-45E 523
S36-45W 461
S36-45W 595
114.6
0.37 ac
Sold to Bolton 6/9/57
149
150
100
121
496
121
527-45W
253
89
112
210
385
Navy 52
32-4-30W
100
330
150
150
100
To Meredith College
N30-00E 438
RIDGE

477

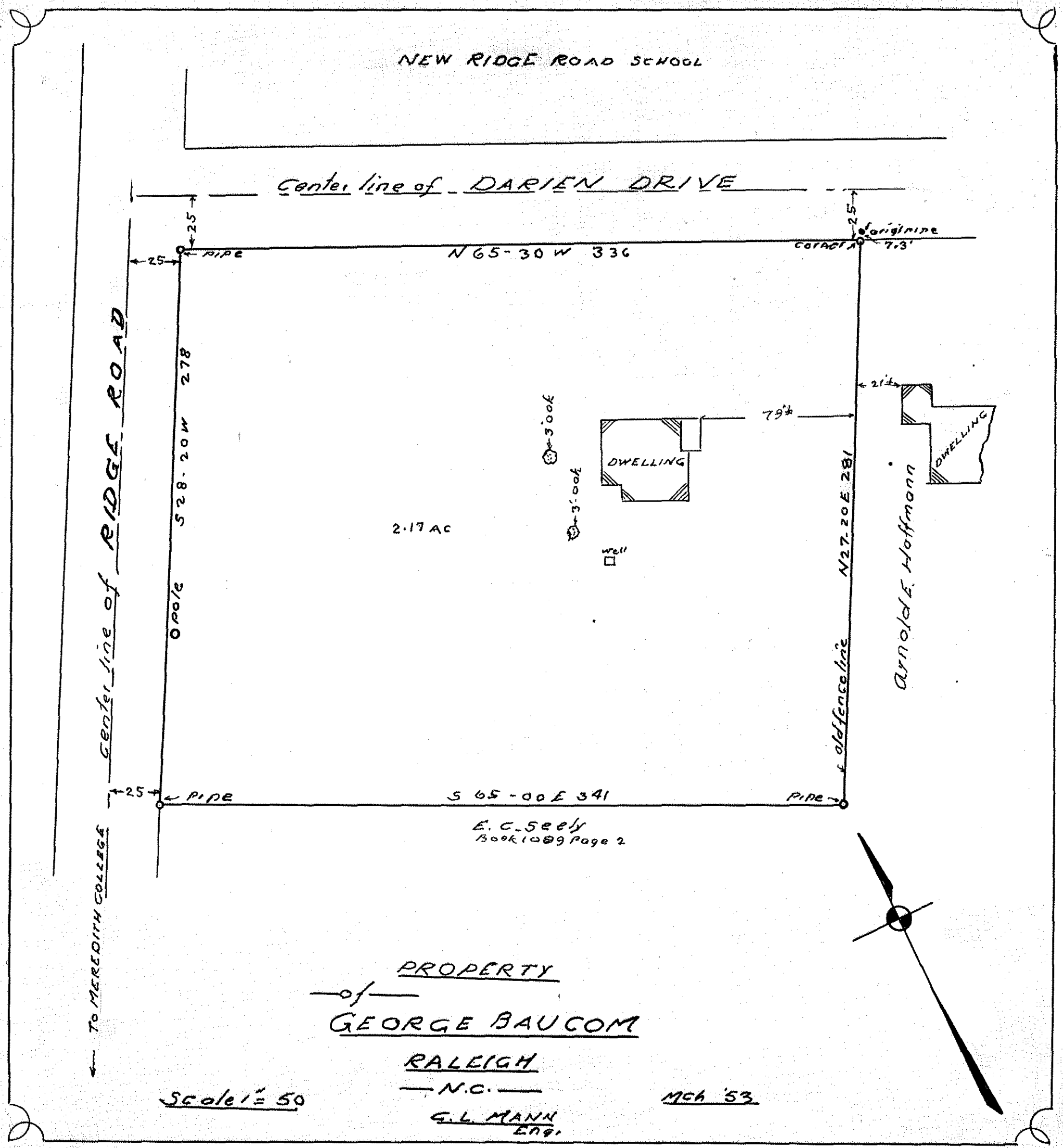
NEW RIDGE ROAD SCHOOL
Center line of DARIEN DRIVE
25
25
pipe
N 65-30 W 336
25
corner
7.3'
Center line of RIDGE ROAD
S 28-20 W 278
21'±
79'±
3' oak
3' oak
DWELLING
DWELLING
2.17 AC
well
N 27-20 E 281
Arnold E. Hoffmann
pole
old fence line
25
pipe
S 65-00 E 341
pipe
E. C. Seely
Book 1089 Page 2
TO MEREDITH COLLEGE
PROPERTY
of
GEORGE BAUCOM
RALEIGH
N.C.
Scale 1" = 50
Mch '53
G. L. MANN
Eng.

1.78

CONTOUR MAP
PROPERTY
— of —
J.C. PETERSON

LOTS 97 & 98 COUNTRY CLUB HILLS

RALEIGH

— N.C. —

Scale 1" = 30 Mch - 1953

— C. LMANN —
Engr

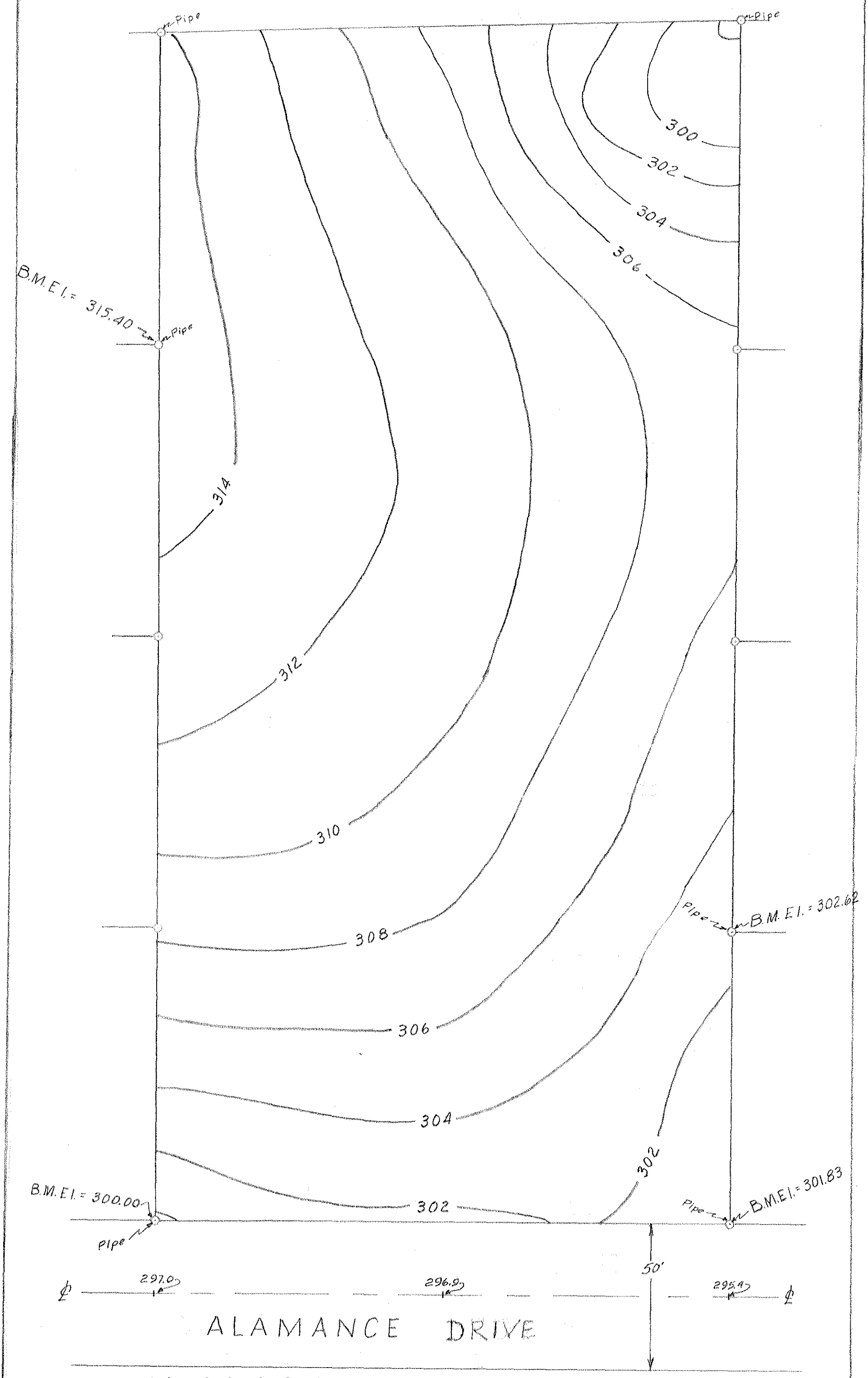

Note: B.M. at S.E. Corner assumed 300.00 ft. All B.M's on top of property corner pipes.

1.79

PROPERTY
— of —
FRANK TRUSLOW
LOT 149 COUNTRY CLUB HILLS
RALEIGH
— N.C —
Scale 1" = 30 Mch. 1953
C. LMANN, Engr

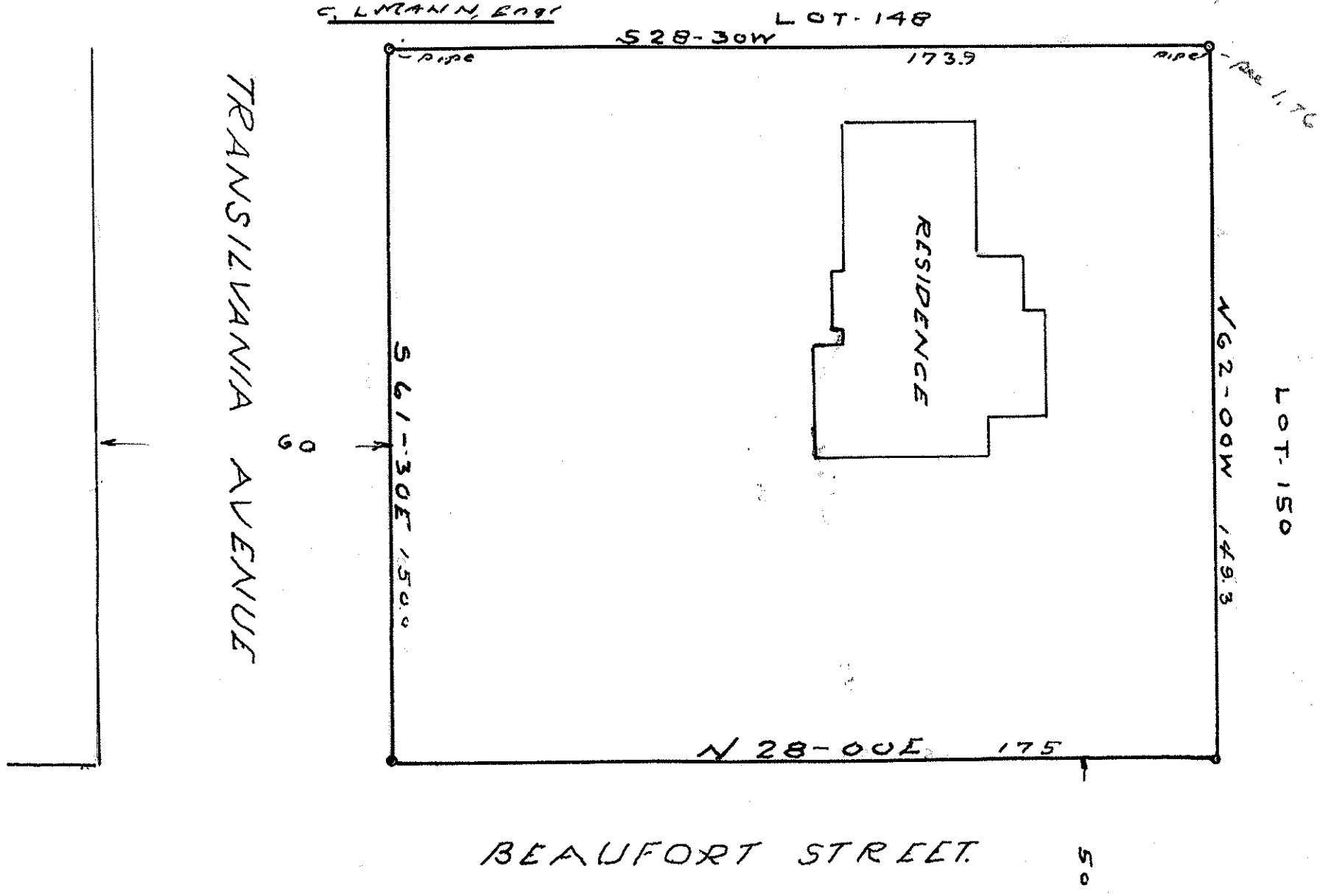

Reference Bk of Maps 1952 Page 20

1.80

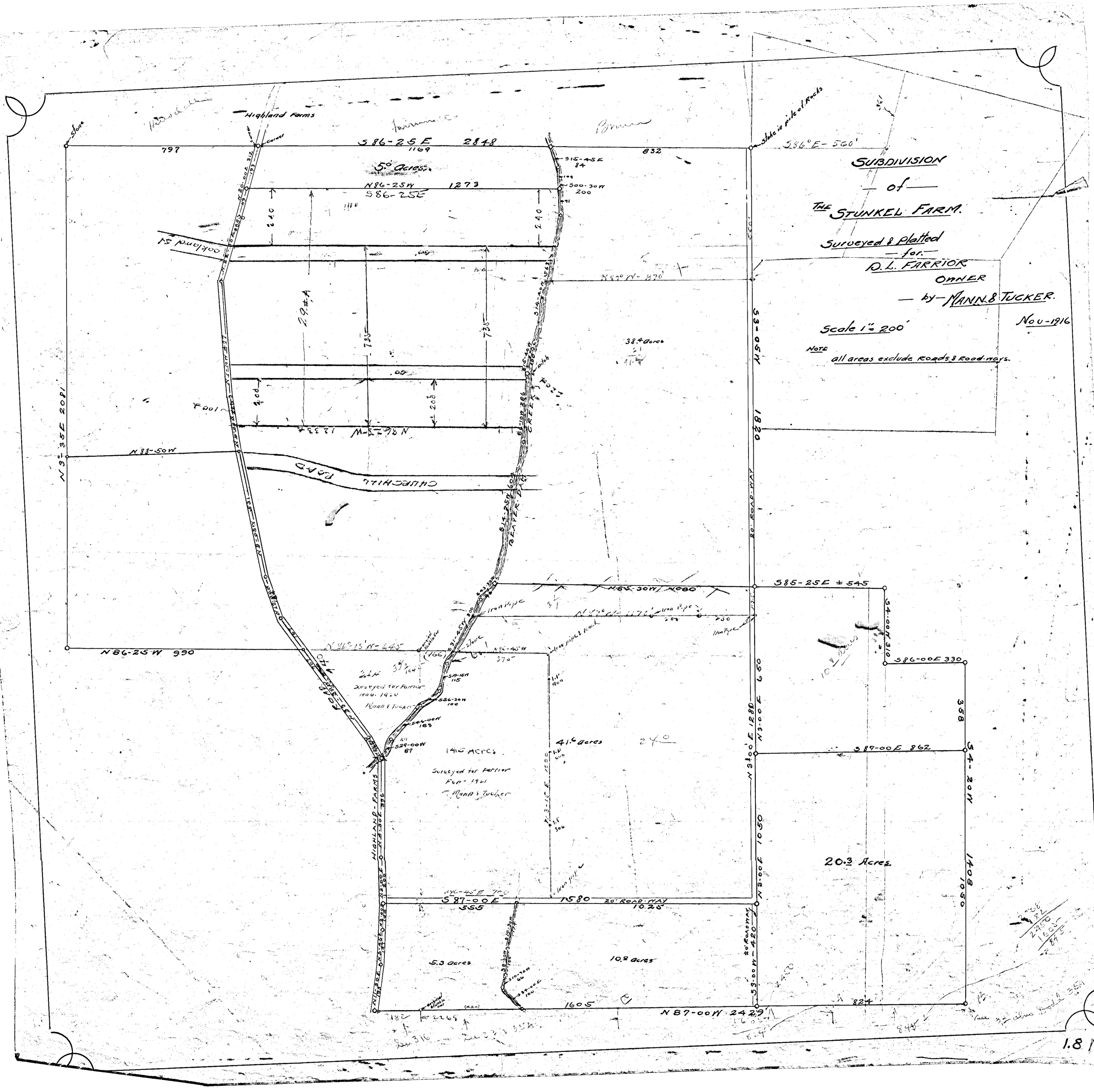
SUBDIVISION
of
THE STUNKEL FARM.
Surveyed & platted
for
D. L. FARRIOR
OWNER
by MANN & TUCKER.
Nov-1916
Scale 1" = 200'
NOTE
all areas exclude Roads & Road-ways.
Highland Farms
Stone
Corner
S86-25E 2848
797
1169
832
5.0 Acres
N86-25W 1273
S86-25E
S86°E-560'
Stake in pile of Rocks
N88°W-870'
38.4 Acres
N35°E 2081
N88-50W
CHURCH HILL ROAD
BEAVER DAM CREEK
N86-25W 990
N86°15'W-645
N86-45W
370
Iron Pipe
N85-30W 1080
S85-25E ± 545
S86-00E 330
S4-00W 310
S89-00E 862
S4-20W
1408
1050
20.3 Acres
20' ROAD-WAY
N3°00'E 1280
N3°00'E 1050
N3°00'E 420
S3-00W-420
S87-00E
555
1580
10.25
5.3 Acres
10.8 Acres
1605
N87-00W 2429
824
14.5 Acres
Surveyed for Farrior
Feb-1921
Mann & Tucker
41.6 Acres
HIGHLAND-FARMS
N4°30'E 396
N4°30'E 1980
S4°30'E 1980
N4°30'E 700
S4°30'E 700
Surveyed for Farrior
Nov. 1920
Mann & Tucker
S29-00W 89
S46-00W 183
S56-30W 100
S14-40W 115
S14-25W 160
S14-40W 562
S31-45W 800
S3-30W 100
S10-30W 400
S38-00E 100
S15-45E 84
S00-30W 200
N88-50W 1233
N86-25W 1273
240
1.8

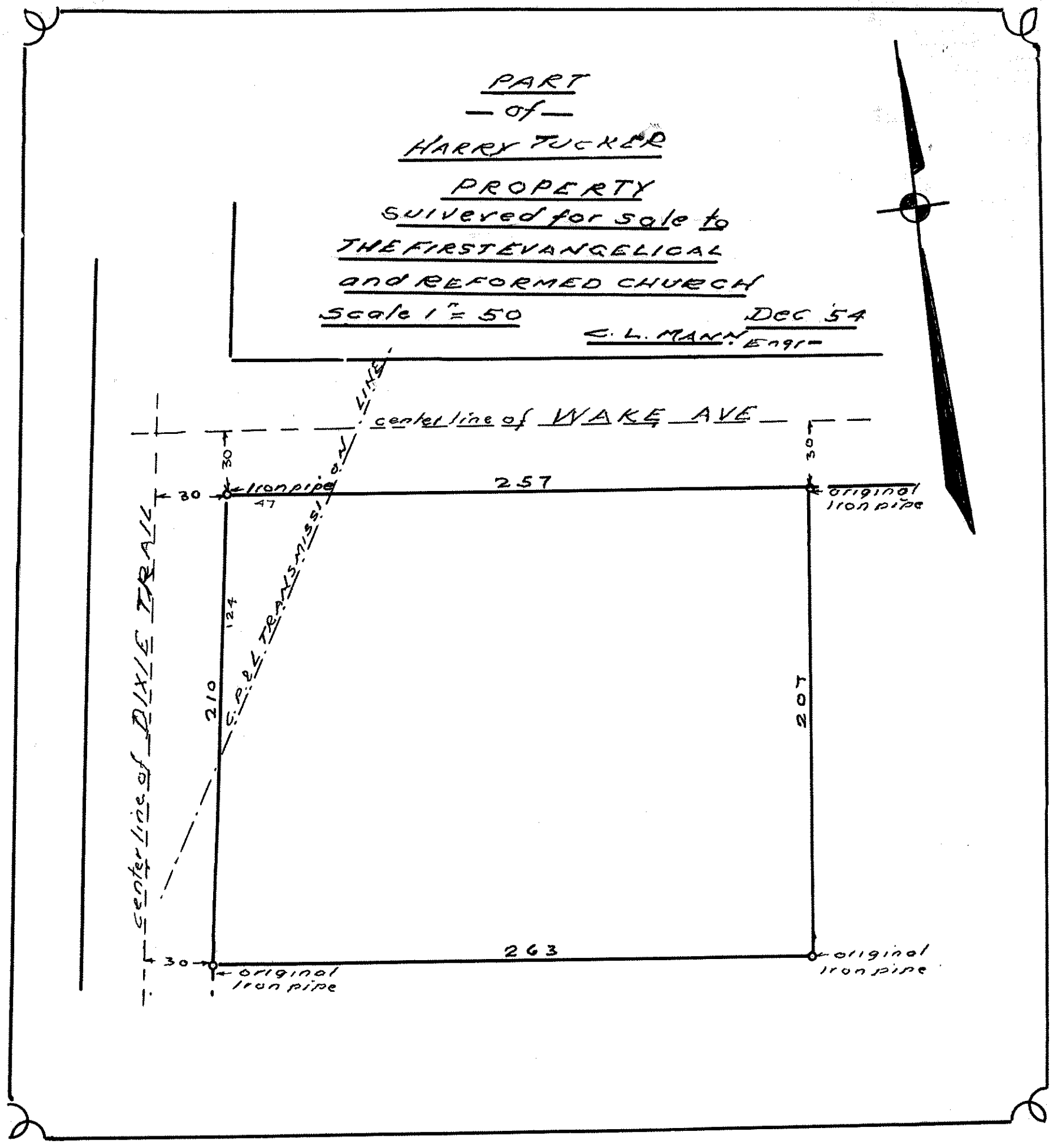
PART
— of —
HARRY TUCKER
PROPERTY
Survered for sale to
THE FIRST EVANGELICAL
and REFORMED CHURCH
Scale 1" = 50
DEC '54
C. L. MANN Engr.
center line of WAKE AVE
30
30
30
iron pipe
47
257
original iron pipe
C. P. & L. TRANS. LINE
center line of DIXIE TRAIL
124
210
207
30
263
original iron pipe
original iron pipe

194

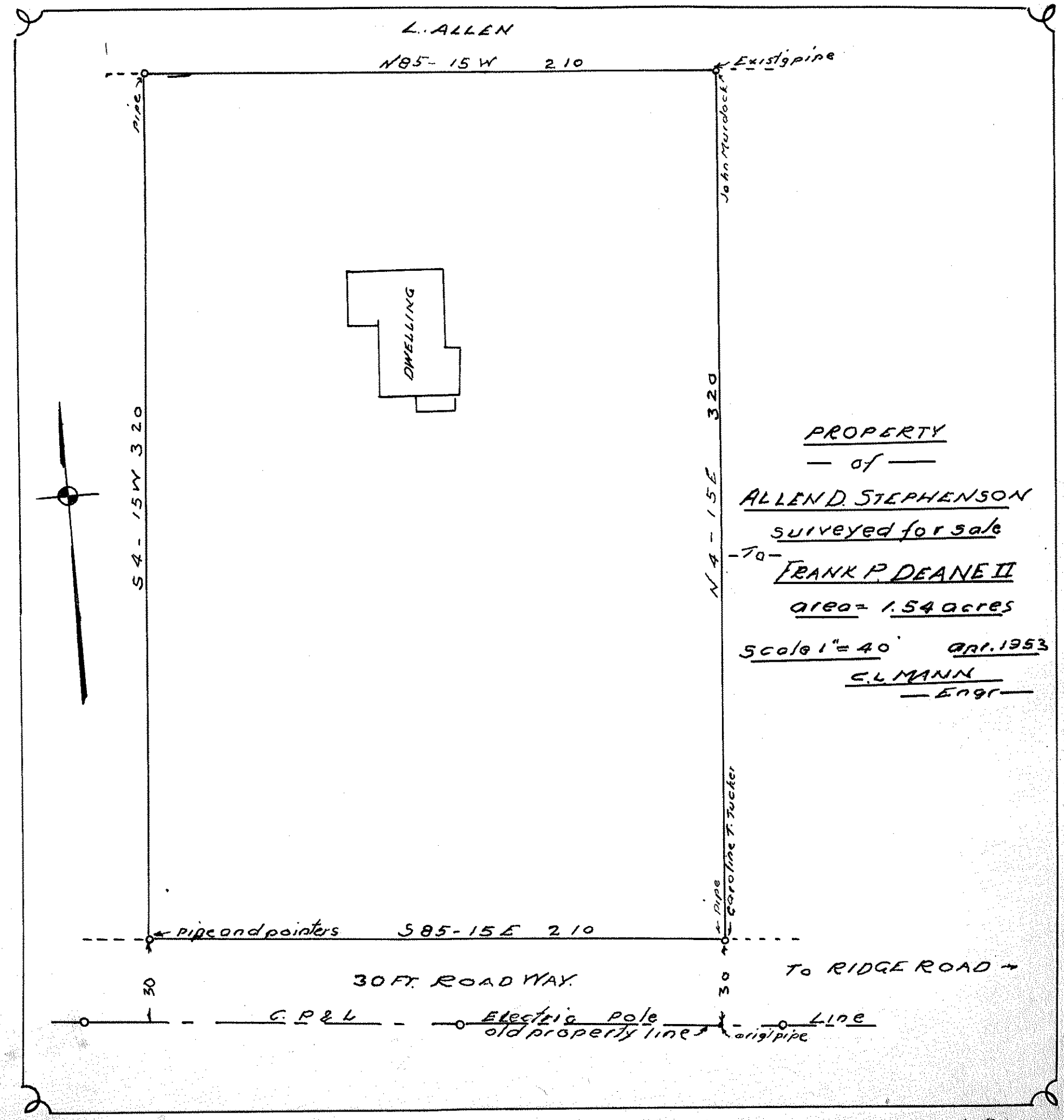
L. ALLEN
N85- 15 W 210
Existg pipe
pipe
John Murdock
DWELLING
S4- 15W 320
N4- 15E 320
PROPERTY
— of —
ALLEN D. STEPHENSON
surveyed for sale
-To-
FRANK P. DEANE II
area= 1.54 acres
Scale 1"= 40'
apr. 1953
C.L MANN
— Engr —
Caroline T. Tucker
pipe
pipe and pointers
S85- 15 E 210
30 FT. ROAD WAY.
To RIDGE ROAD →
30
30
C. P & L
Electric pole
Line
old property line
orig pipe

1.81

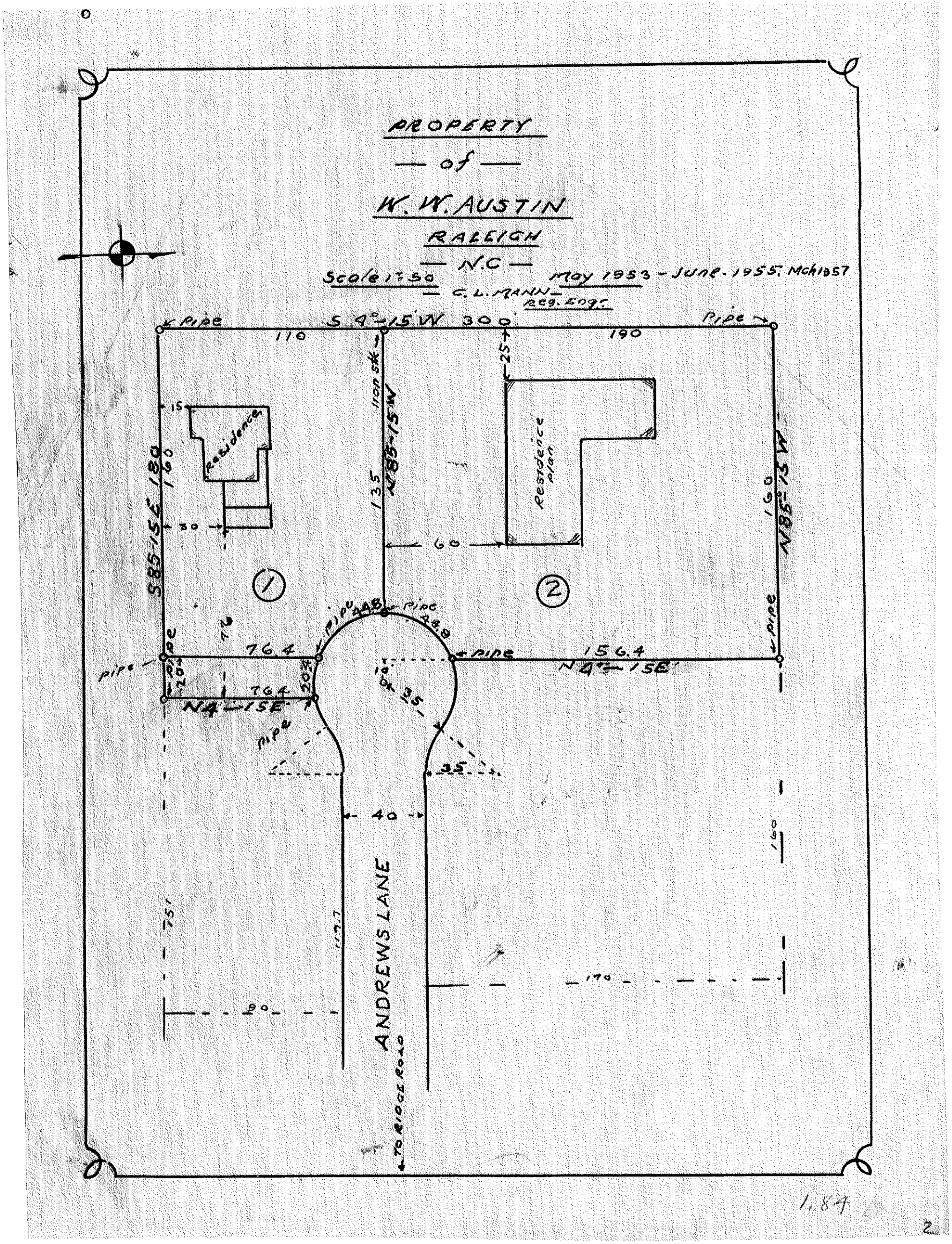
PROPERTY
— of —
W. W. AUSTIN
RALEIGH
— N.C —
Scale 1:50
May 1953 - June. 1955. Mch 1957
— C. L. MANN —
Reg. Engr.
Pipe
S 4°-15' W 300'
110
190
25
Iron stk
N85°-15' W
135
60
Residence
Residence plan
160
S85°-15' E 180
15
80
1
2
76.4
N4°-15' E
156.4
N4°-15' E
20
35
40
75'
90
170
ANDREWS LANE
TO RIDGE ROAD

1.89

2

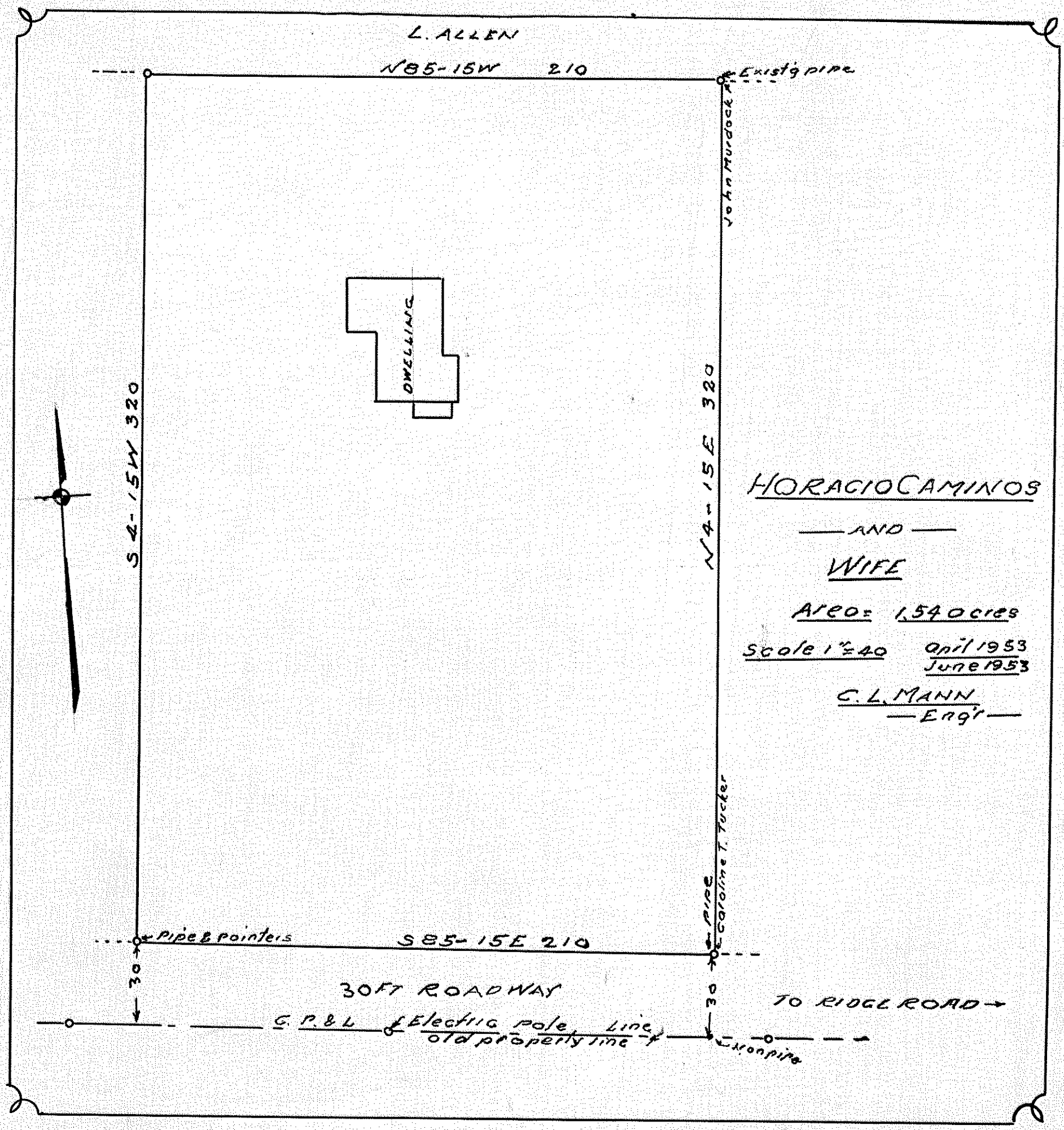
L. ALLEN
N85-15W 210
Exist'g pipe
John Murdock
DWELLING
S 4-15W 320
N4-15E 320
HORACIO CAMINOS
AND
WIFE
Area= 1.540 acres
Scale 1"=40
April 1953
June 1953
C. L. MANN
Engr
Caroline T. Tucker
Pipe
Pipe & pointers
S85-15E 210
30
30
30FT ROADWAY
TO RIDGE ROAD
C. P. & L. Electric pole line
old property line
Iron pipe

1.85

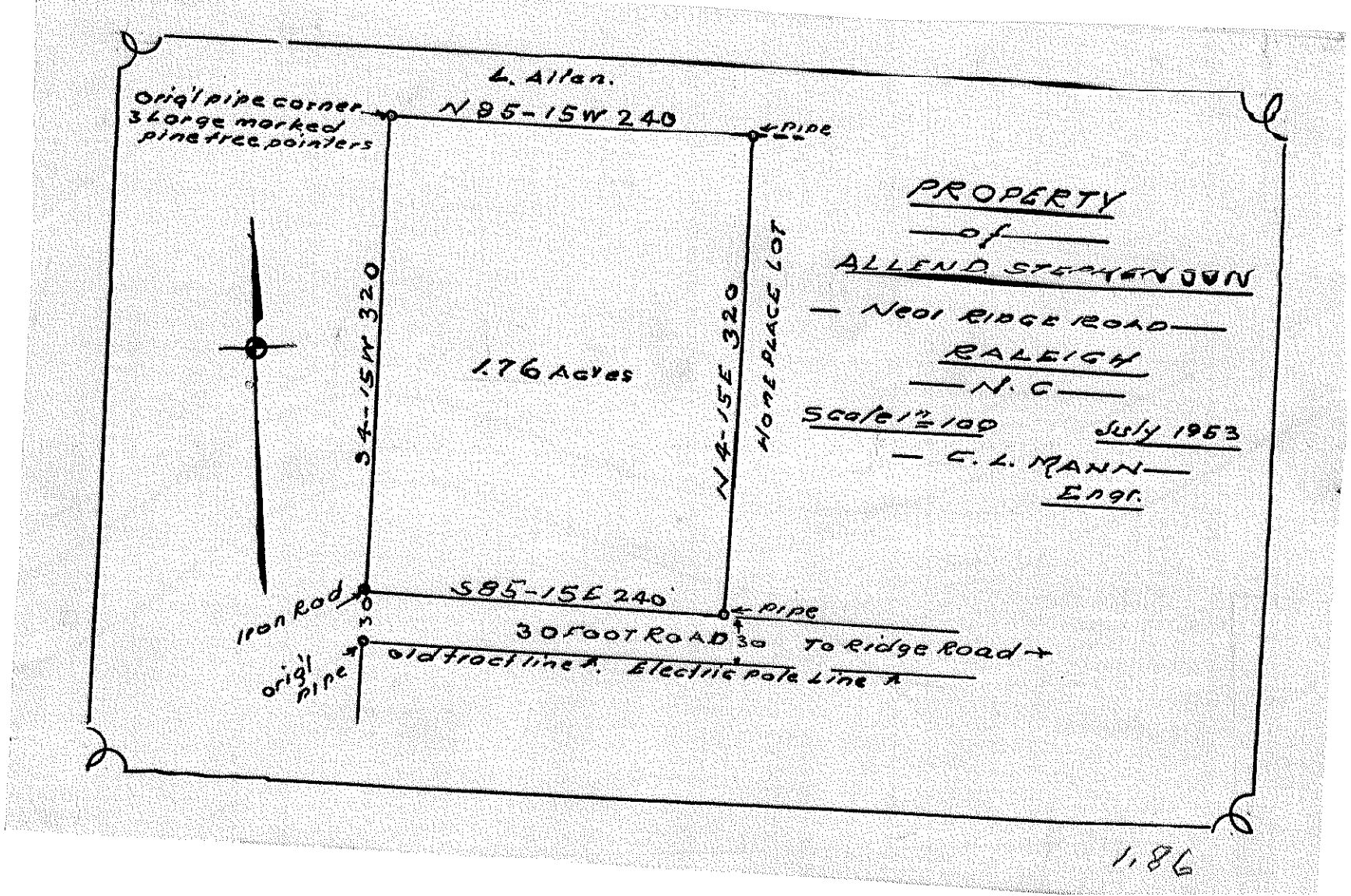
L. Allen.
Orig'l pipe corner
3 Large marked
pine tree pointers
N 85-15 W 240
Pipe
PROPERTY
of
ALLEND STEPHENSON
Neal Ridge Road
RALEIGH
N. C.
Scale 1" = 100
July 1953
C. L. MANN
Engr.
S 4-15 W 320
1.76 Acres
N 4-15 E 320
HOME PLACE LOT
S 85-15 E 240
Pipe
Iron Rod
30
30 FOOT ROAD
30
To Ridge Road
orig'l pipe
old tract line
Electric pole Line
1.86

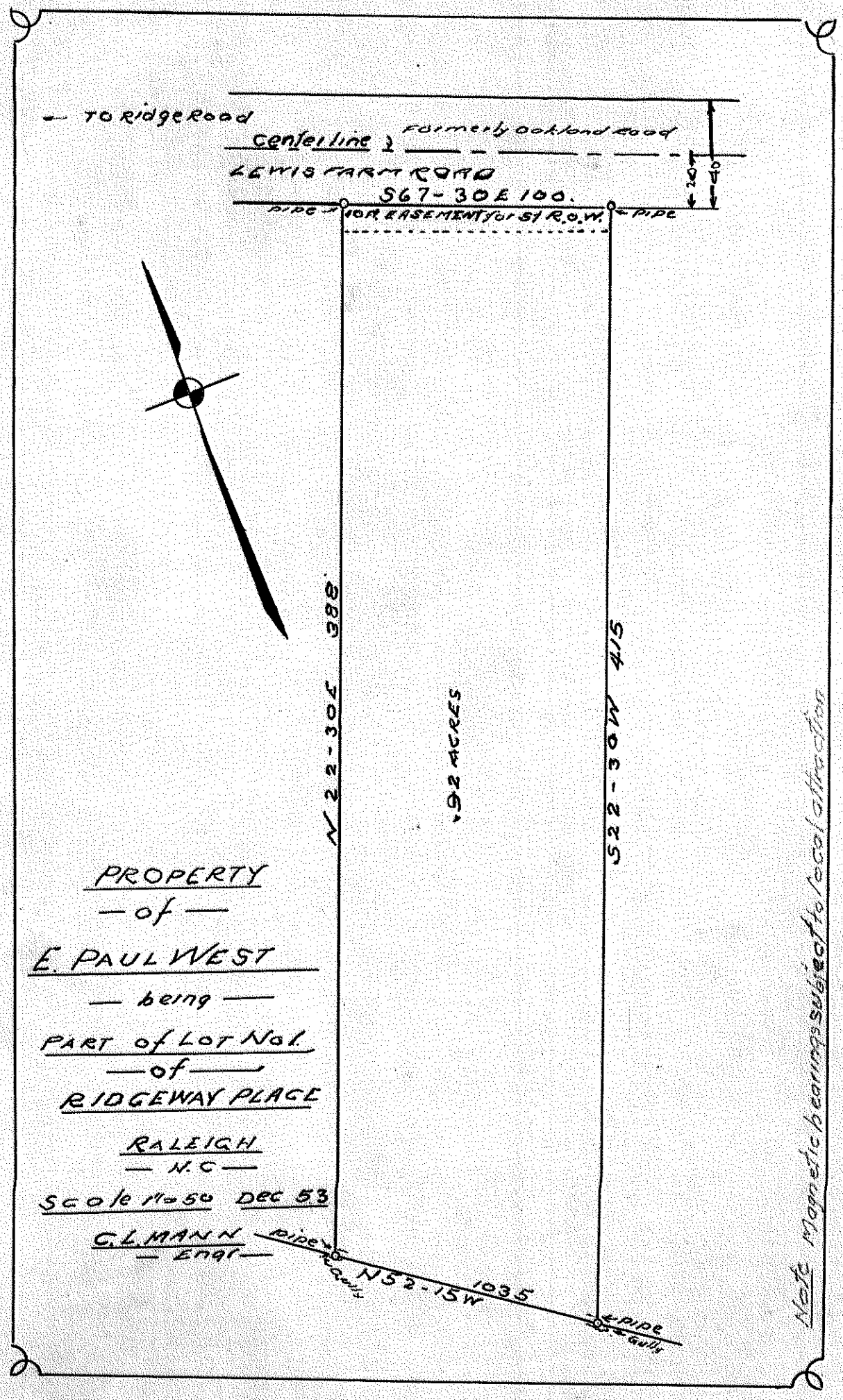

1.87

Ridgeway 1.29

N.S

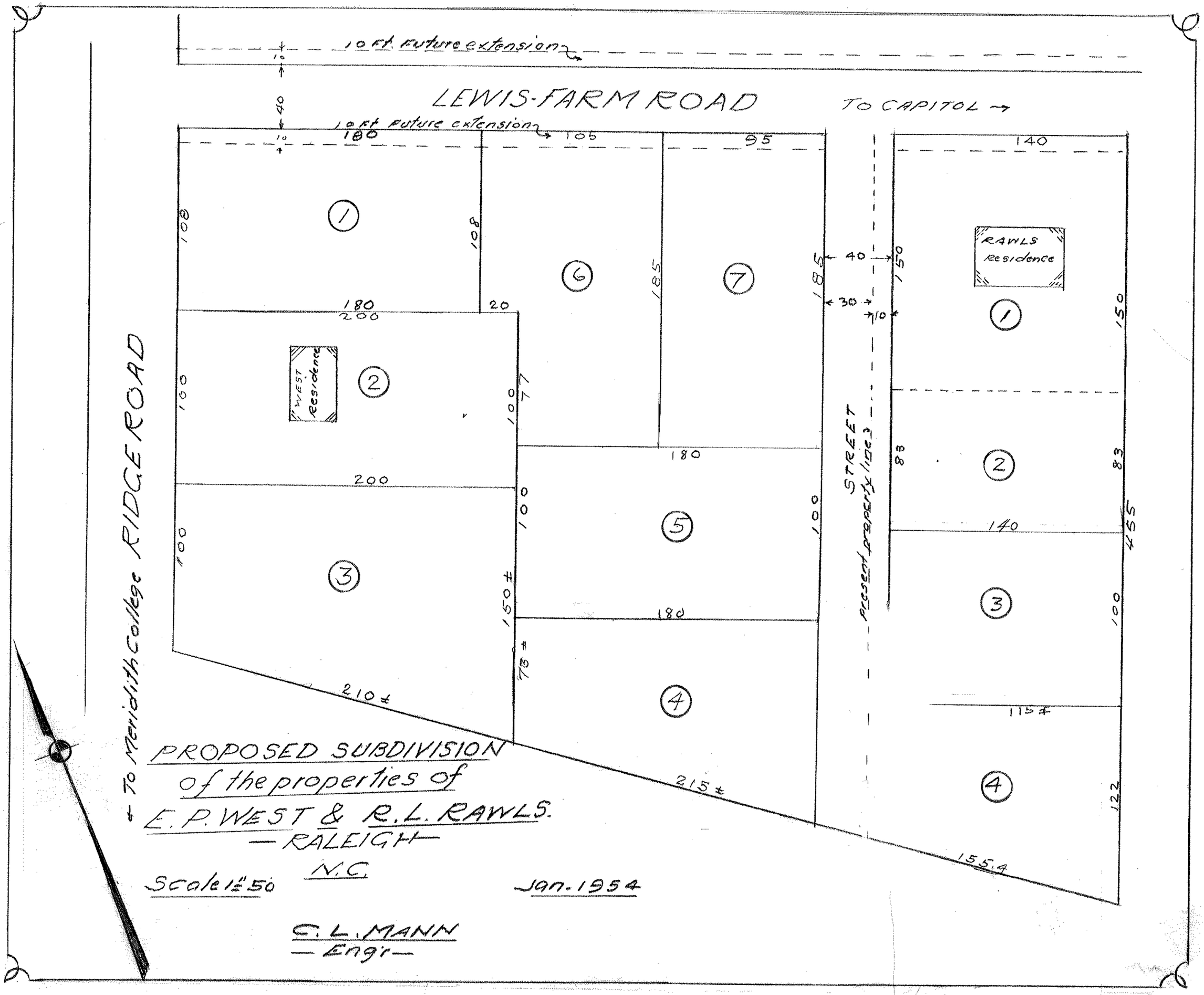
10 ft future extension
LEWIS-FARM ROAD
TO CAPITOL →
10 ft future extension
180
105
95
140
108
108
185
185
40
30
10
150
150
180
200
20
WEST Residence
RAWLS residence
100
100
77
180
200
83
83
455
140
100
100
100
150±
180
100
73±
210±
115±
215±
122
155.4
STREET
Present property line
← To Meridith College RIDGE ROAD
PROPOSED SUBDIVISION
of the properties of
E. P. WEST & R. L. RAWLS.
— RALEIGH —
N.C.
Scale 1" = 50'
Jan. 1954
C. L. MANN
— Engr —

1.88

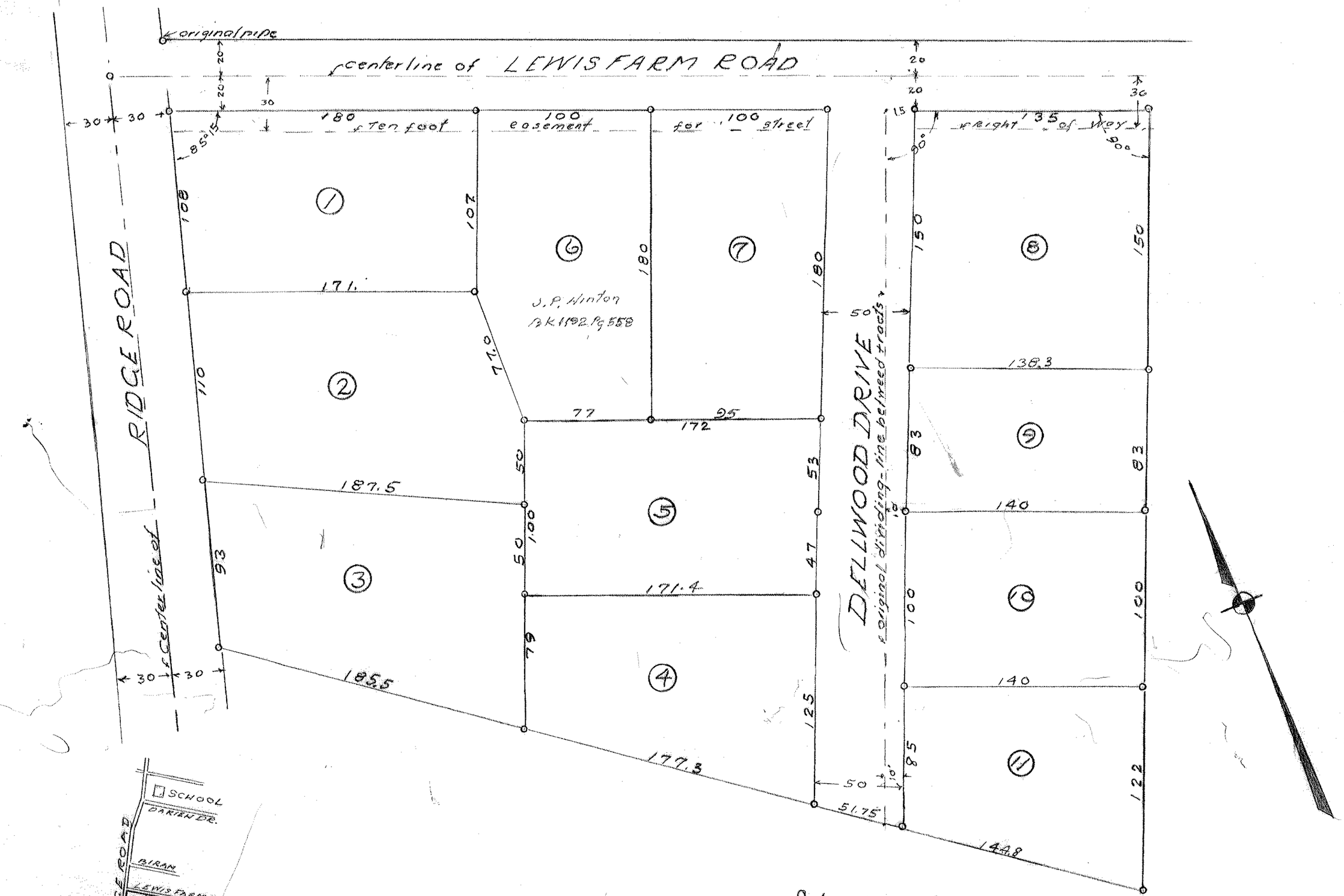

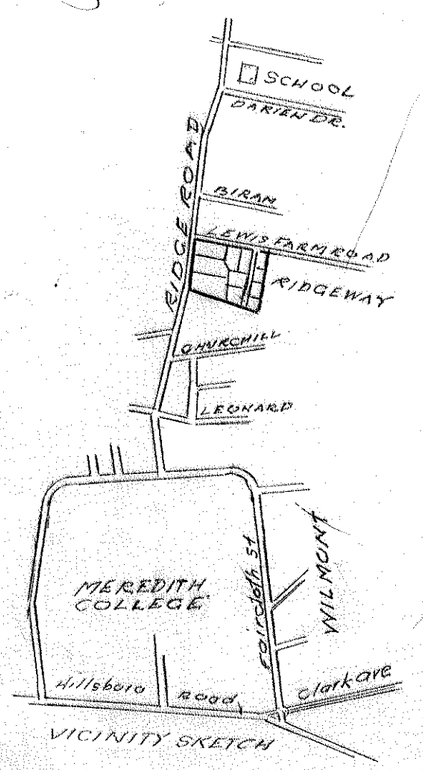

PART
—OF—
RIDGEWAY
LOCATED
—ON—
RIDGE ROAD & LEWIS FARM ROAD
—RALEIGH—
N.C.

Scale 1" = 50 — March · 1954

—C. L. MANN—
Engr

I here by certify that I am a Registered Professional Civil Engineer and that this plat is in all respects correct and was prepared from an actual survey made by me on Feb. Mch 1954

Signed, C. L. Mann. engr.

I here by certify that this plat has been duly approved by the City Council of the City of Raleigh on March 1, 1954

signed [illegible]

This certifies that the persons signed below are the owners of this property as recorded in Book 810 page 65, Book 952 page 44 Book 1000 page 316 and agree to the dedication of the street right of way as shown

signed E. P. West owner
signed R. L. Rawls owner

Note + Iron pipe at all corners

Book 1954 page 32

1.89

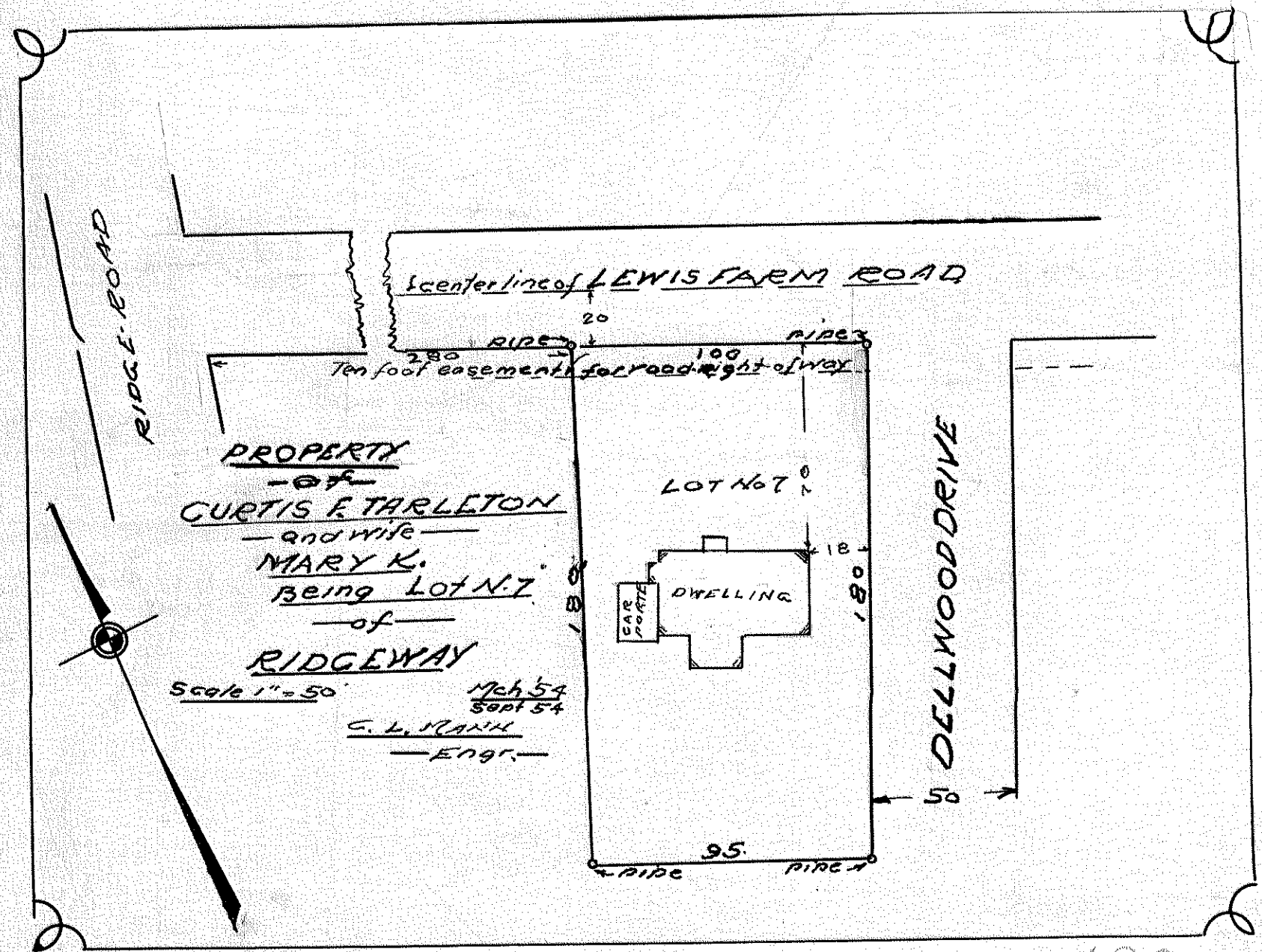
RIDGE ROAD
Scenter line of LEWIS FARM ROAD
20
PIPE
PIPE
280
100
Ten foot easement for road right of way
PROPERTY
—of—
CURTIS F. TARLETON
—and wife—
MARY K.
Being LOT N.7
—of—
RIDGEWAY
Scale 1" = 50'
Mch 54
Sept 54
G. L. MAXIM
—Engr.—
LOT NO 7
18
CAR PORTE
DWELLING
180
180
DELLWOOD DRIVE
50
95
PIPE
PIPE

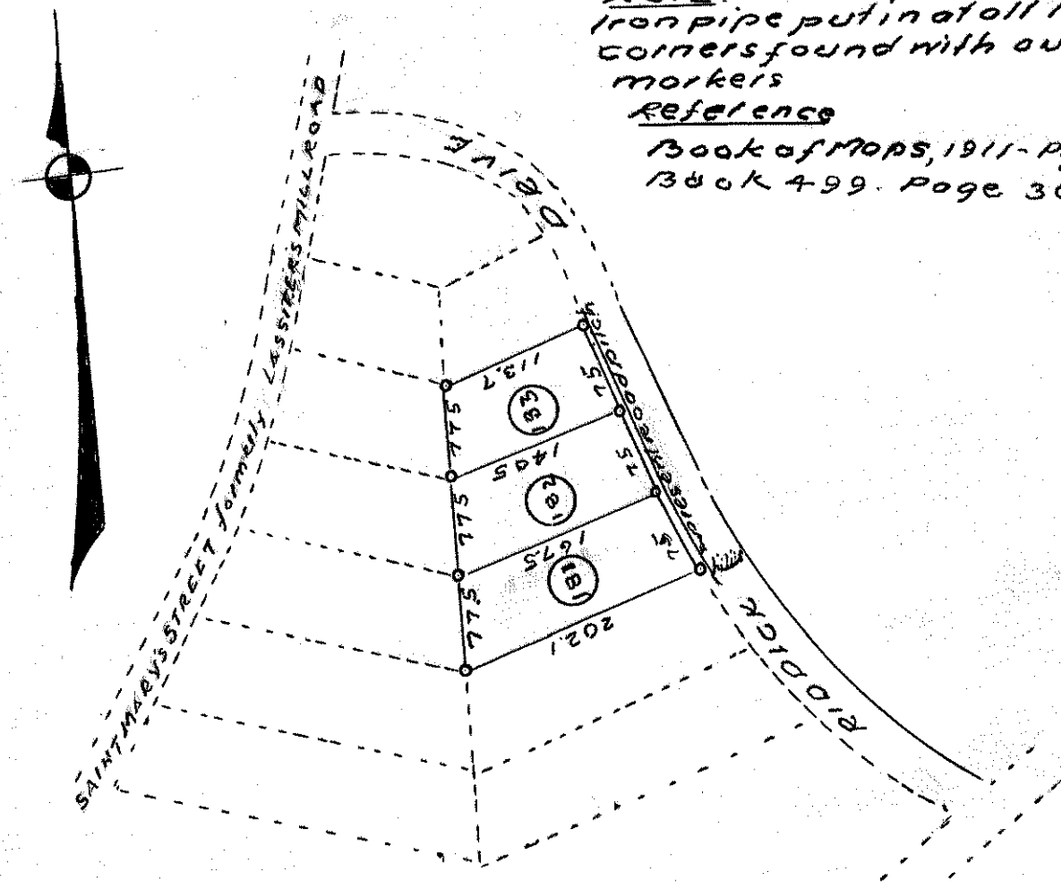
SAINT MARY'S STREET formerly LASSITER'S MILL ROAD
DRIVE
RIDGE
WESTERNWOOD DRIVE
113.7
75
75
75

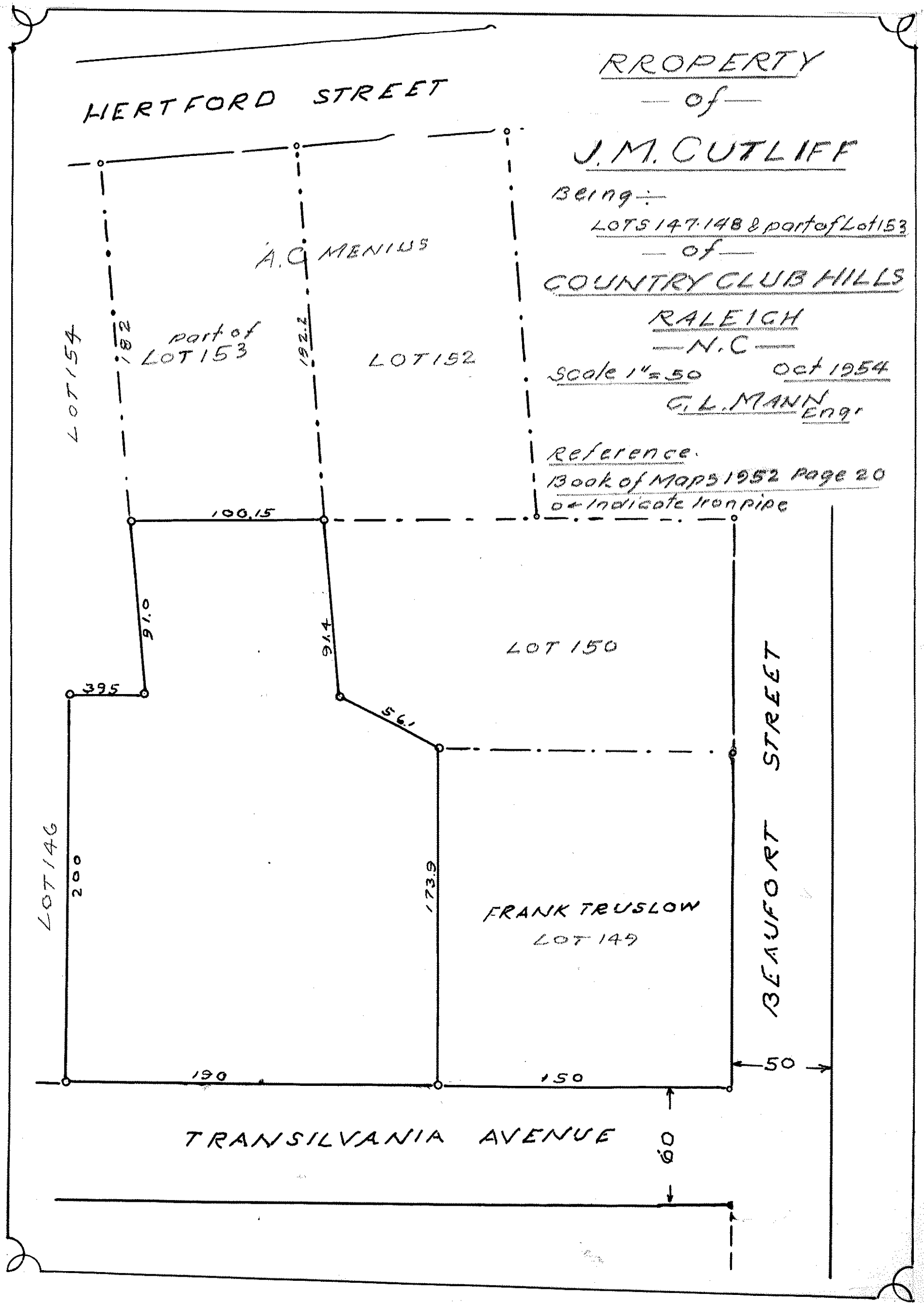
HERTFORD STREET
PROPERTY
— of —
J. M. CUTLIFF
Being:-
LOTS 147-148 & part of Lot 153
— of —
COUNTRY CLUB HILLS
RALEIGH
— N.C —
Scale 1" = 50
Oct 1954
G. L. MANN Engr
Reference.
Book of Maps 1952 Page 20
o = Indicate Iron pipe
A. C. MENIUS
LOT 154
182
part of LOT 153
192.2
LOT 152
100.15
91.0
91.4
LOT 150
39.5
56.1
LOT 146
200
173.9
FRANK TRUSLOW
LOT 149
BEAUFORT STREET
50
190
150
TRANSILVANIA AVENUE
60

1.92

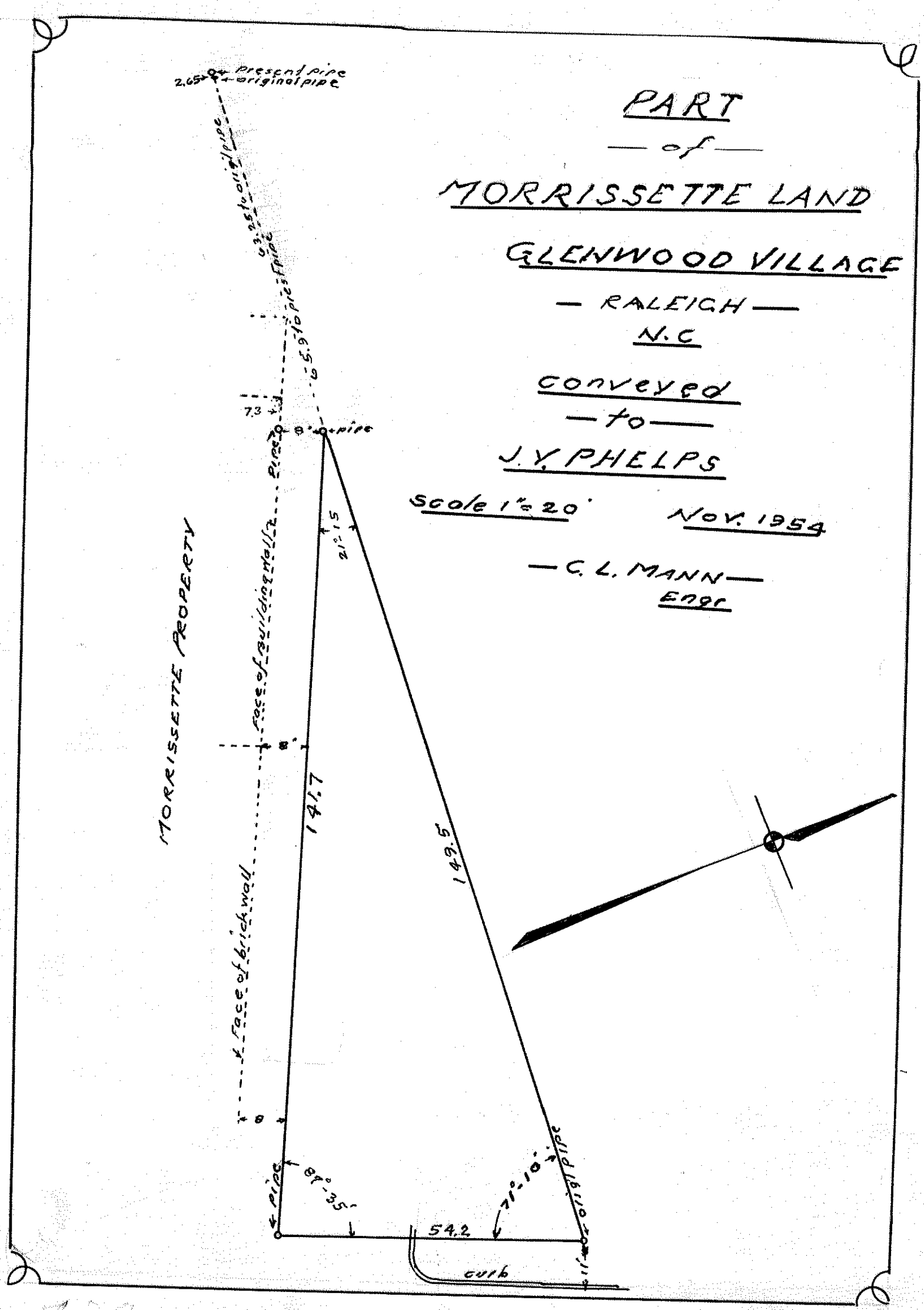
PART
— of —
MORRISSETTE LAND
GLENWOOD VILLAGE
— RALEIGH —
N.C
conveyed
— to —
J.Y. PHELPS
Scale 1" = 20'
Nov. 1954
— C. L. MANN —
Engr
MORRISSETTE PROPERTY
2.65
present pipe
original pipe
0.25 to original pipe
5.9 to pipe
7.3
pipe
Pipe
face of building wall
21°-15'
141.7
149.5'
face of brick wall
pipe
81°-35'
71°-10'
54.2
original pipe
curb

PART
of
HARRY TUCKER
PROPERTY
Surveyed for sale to
The FIRST EVANGELICAL and REFORMED
CHURCH.

Reference
Book of Maps
1949 Pg 118

Scale 1" = 50

C.L. Mercer
Engr.

Dec. 5th

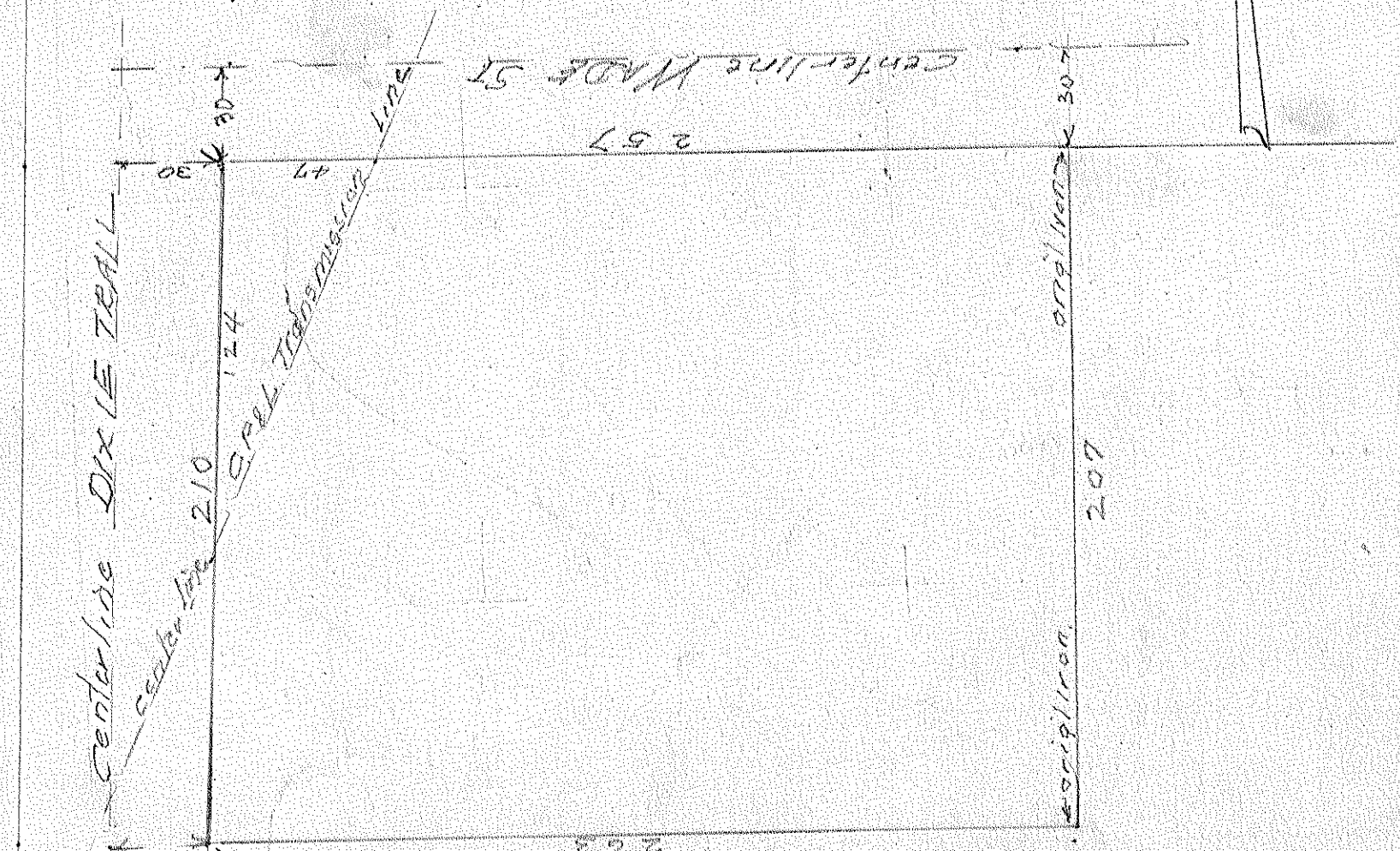

1.94

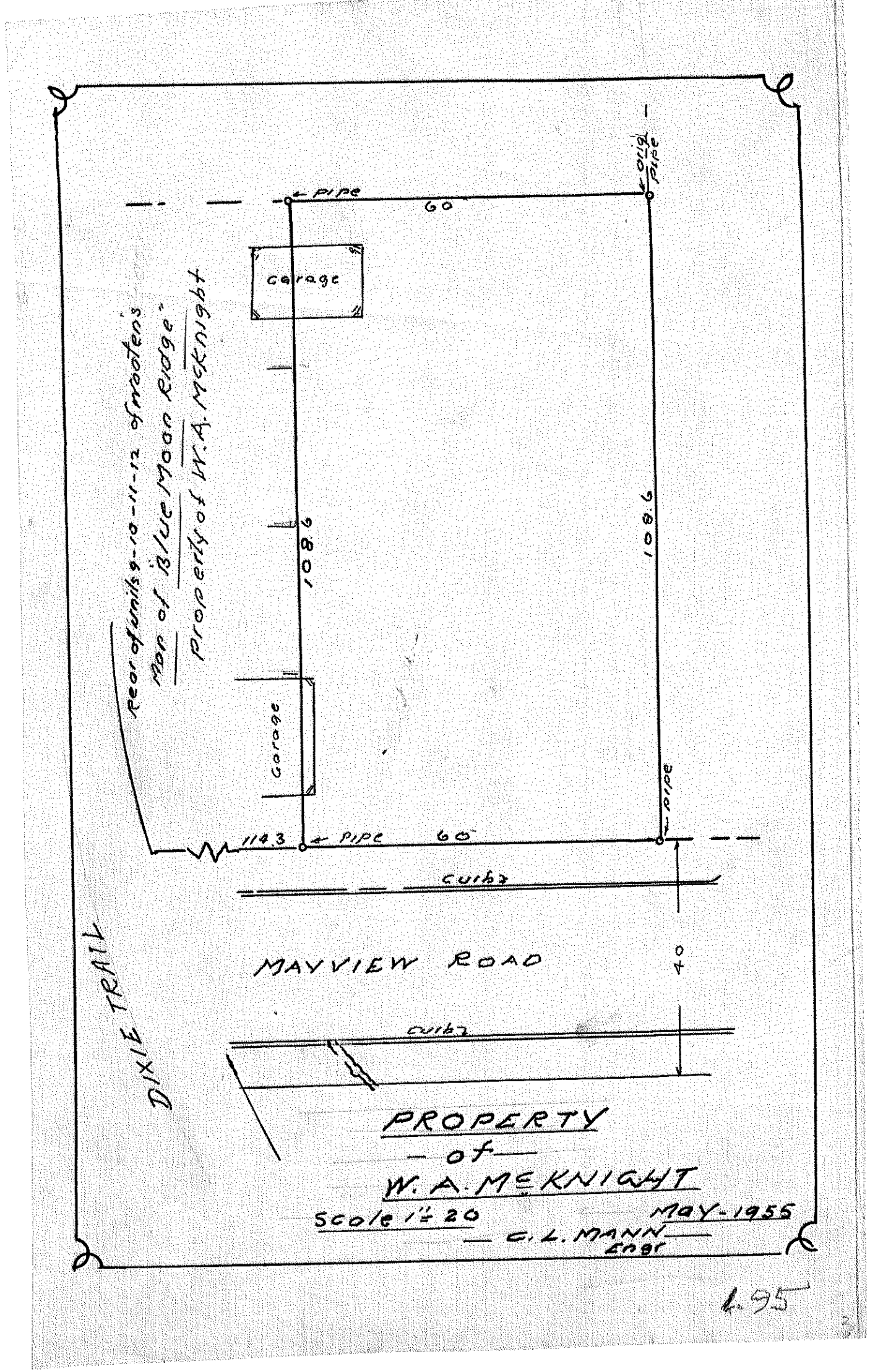
Redear of units 9-10-11-12 Arrowtens
Map of "Blue Moon Ridge"
Property of W. A. McKnight
← pipe
60
← orig. pipe
garage
108.6
108.6
Garage
pipe
114.3
← pipe
60
curbs
MAYVIEW ROAD
40
DIXIE TRAIL
curbs
PROPERTY
— of —
W. A. McKNIGHT
Scale 1" = 20
MAY - 1955
— C. L. MANN —
Engr

4.95

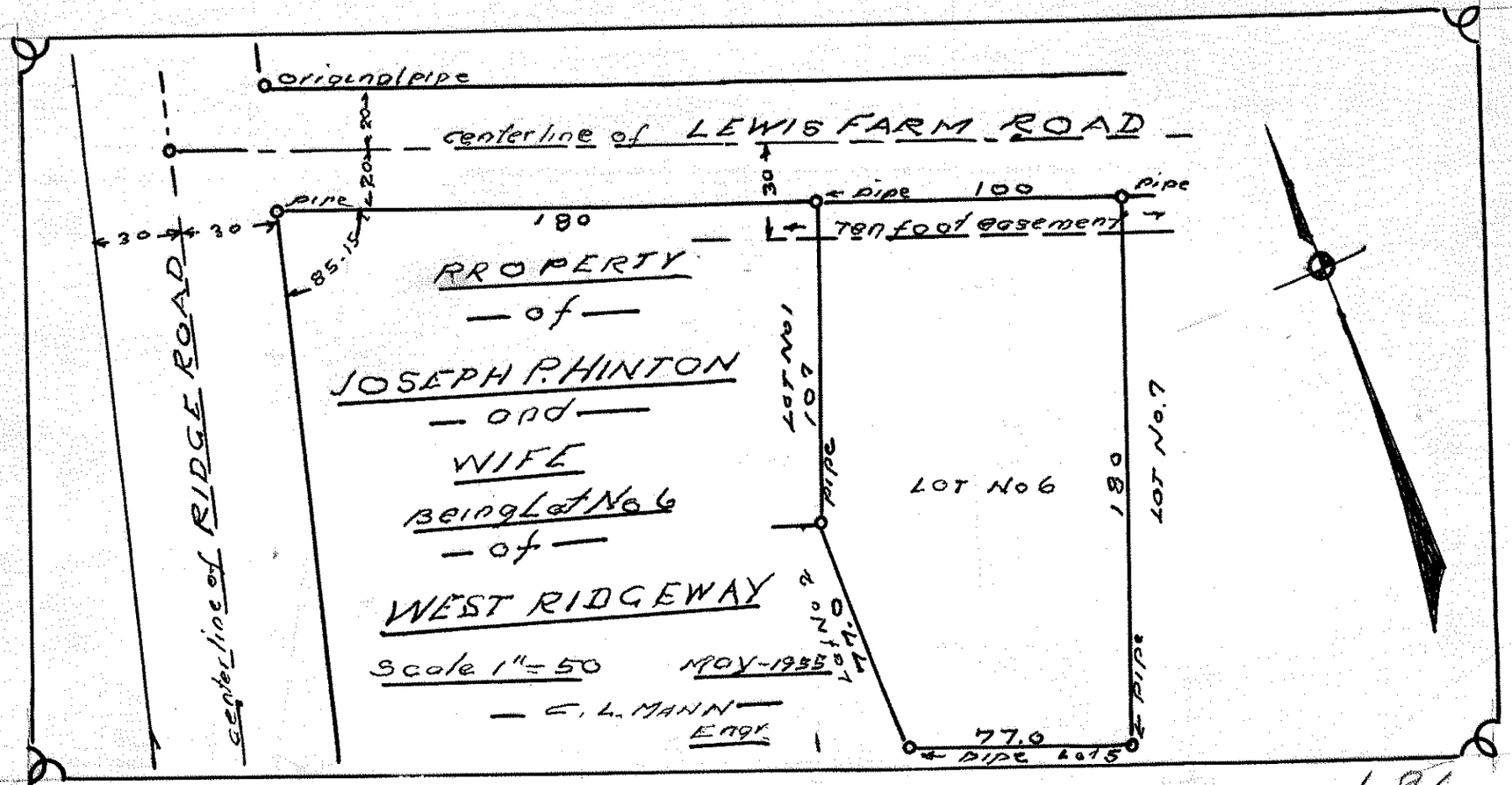
original pipe
centerline of LEWIS FARM ROAD
20
20
30
pipe
pipe
100
pipe
30
30
180
ten foot easement
85.15
PROPERTY
— of —
JOSEPH P. HINTON
— and —
WIFE
being Lot No 6
— of —
WEST RIDGEWAY
Scale 1" = 50
MAY-1955
— C. L. MANN —
Engr.
centerline of RIDGE ROAD
LOT No 1
100
pipe
LOT No 6
180
LOT No 7
pipe
LOT No 2
77.0
77.0
pipe
pipe
1.96

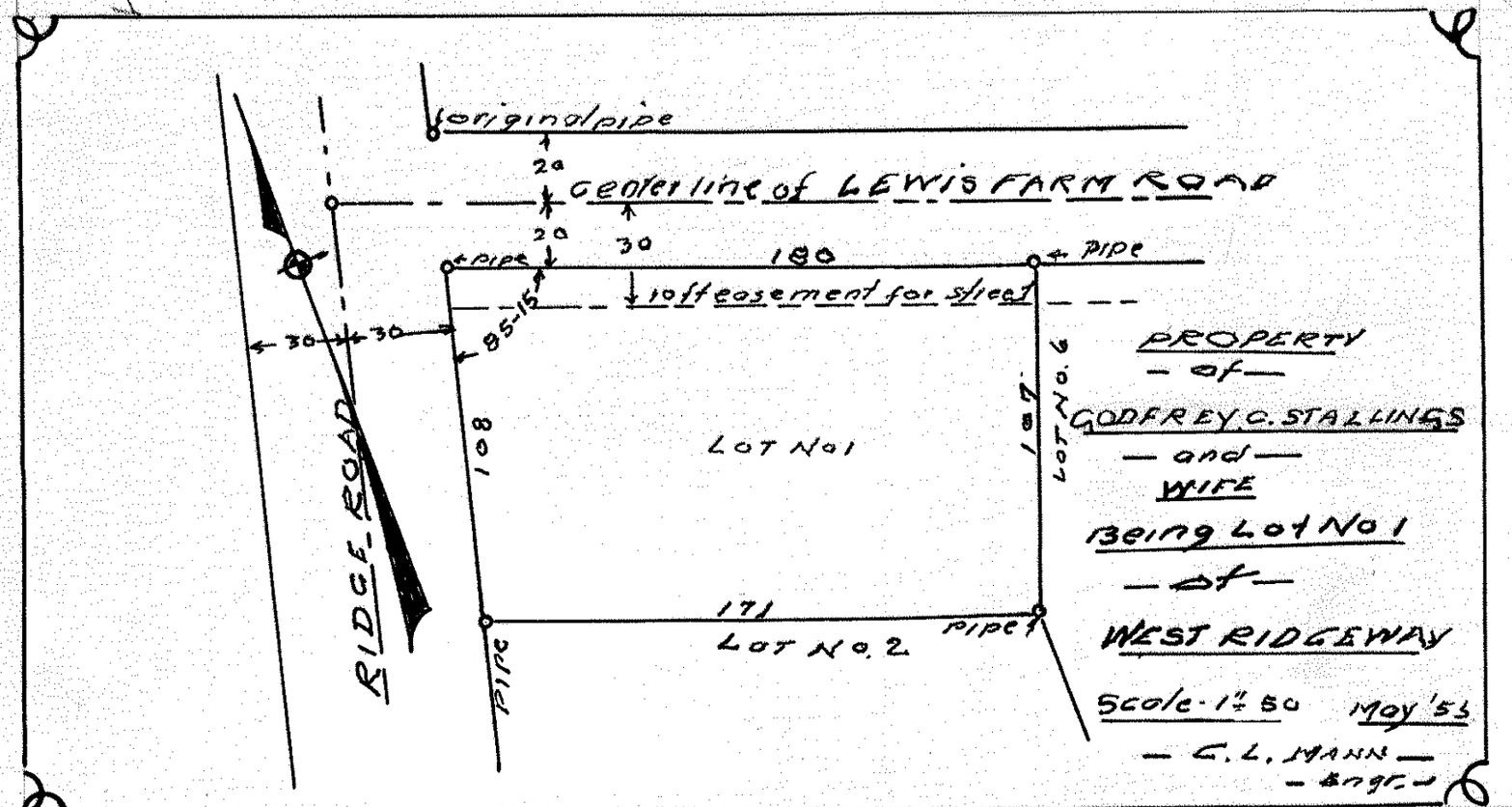
original pipe
20
centerline of LEWIS FARM ROAD
20
30
pipe
180
pipe
10 ft easement for street
85.15
30
30
RIDGE ROAD
108
LOT No 1
187
LOT No. 6
171
LOT No. 2
pipe
pipe
PROPERTY
— of —
GODFREY C. STALLINGS
— and —
WIFE
Being Lot No 1
— of —
WEST RIDGEWAY
Scale - 1" = 50
May '53
— C. L. MANN —
— Engr. —

1-97

LOT 10 & PART of LOT 9
"PART of RIDGE WAY"
— PROPERTY —
— of —
Z. K. KING

Scale 1" = 20 Mch 1956

— C. L. MANN —
ENGI

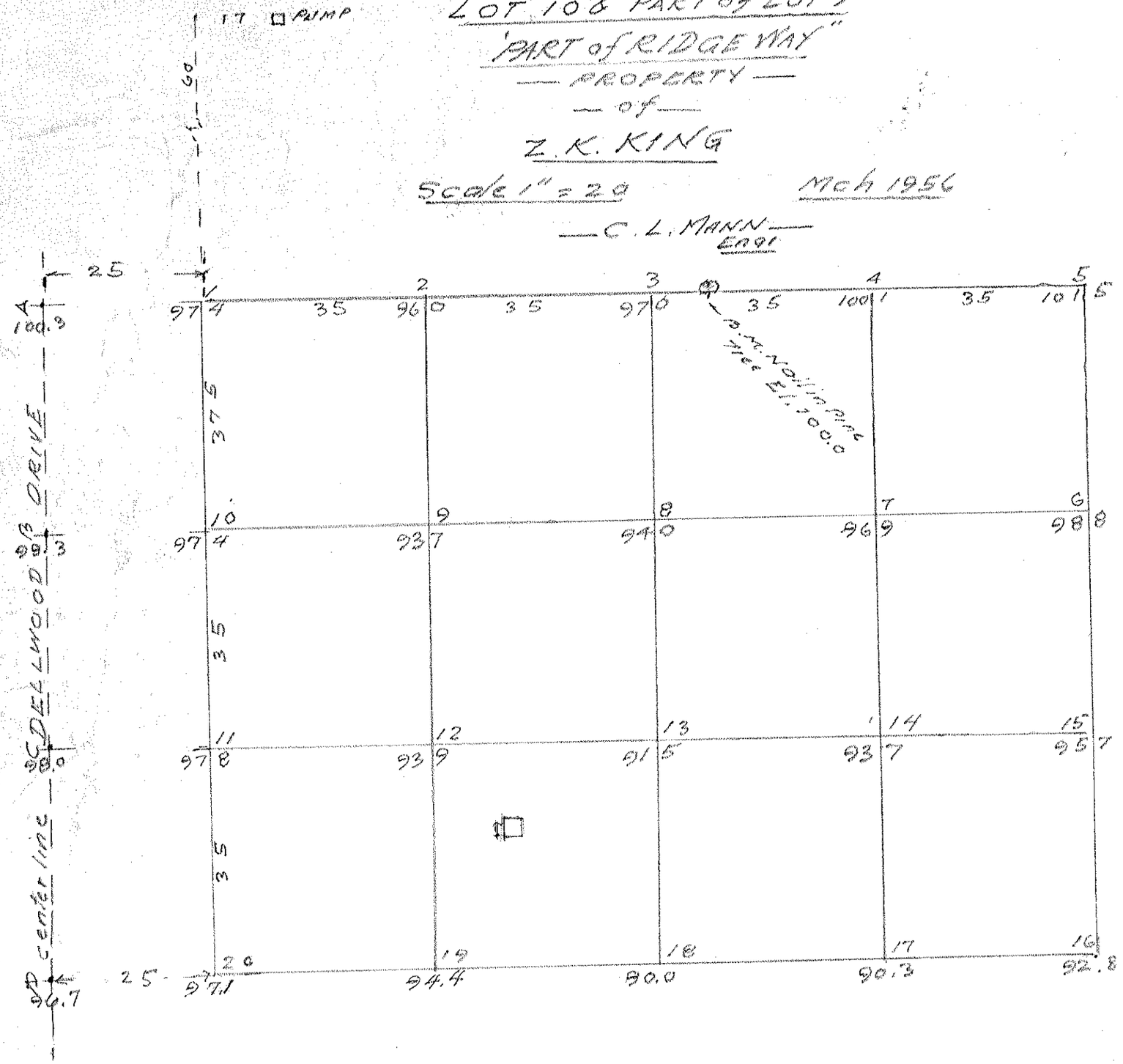

1.98

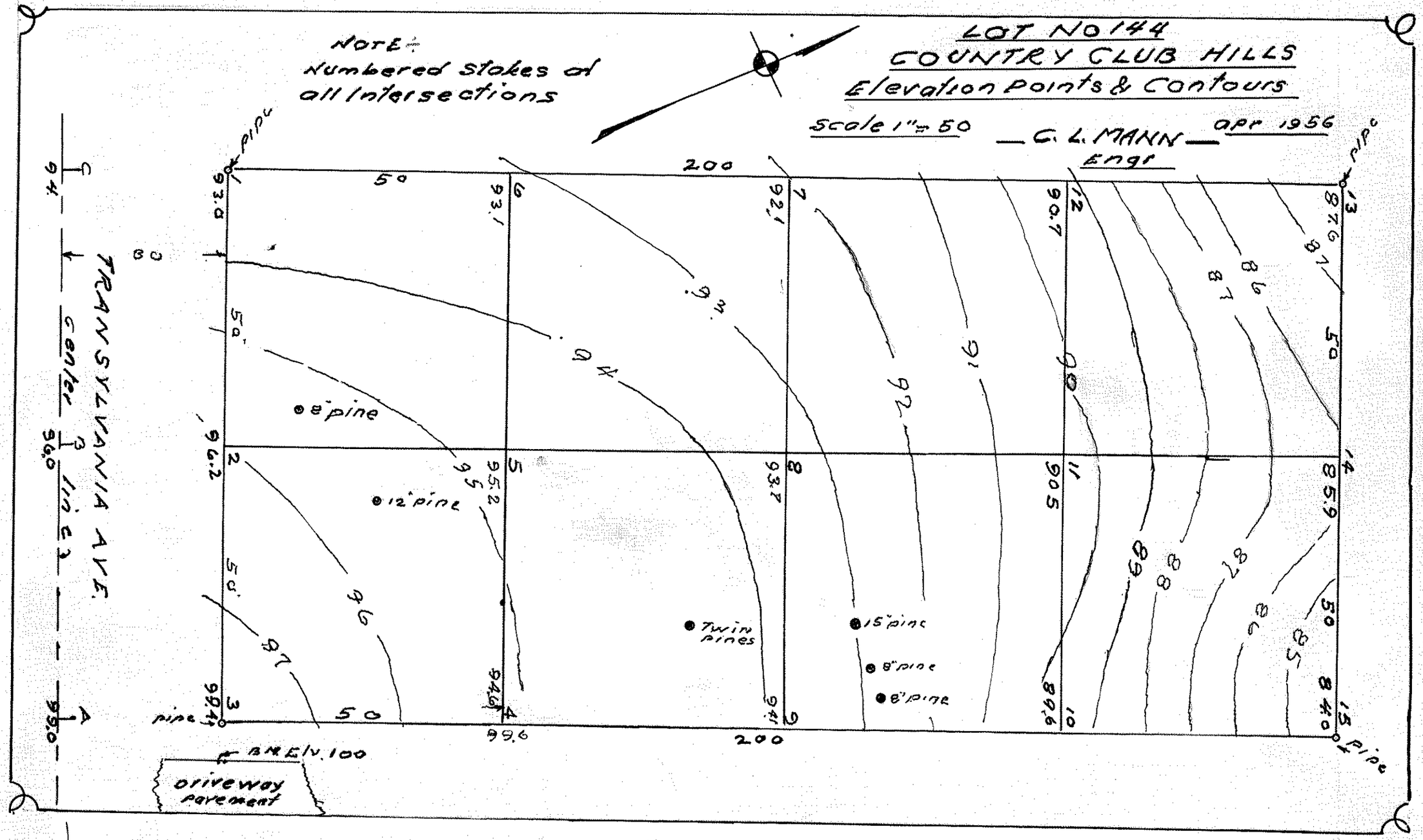
LOT NO 144
COUNTRY CLUB HILLS
Elevation Points & Contours
Scale 1" = 50
G. L. MANN
Engr
Apr 1956
NOTE:
Numbered stakes at all intersections
TRANSYLVANIA AVE.
Center line
200
50
pipe
12" pine
8" pine
15" pine
Twin pines
Driveway pavement
BM El. 100