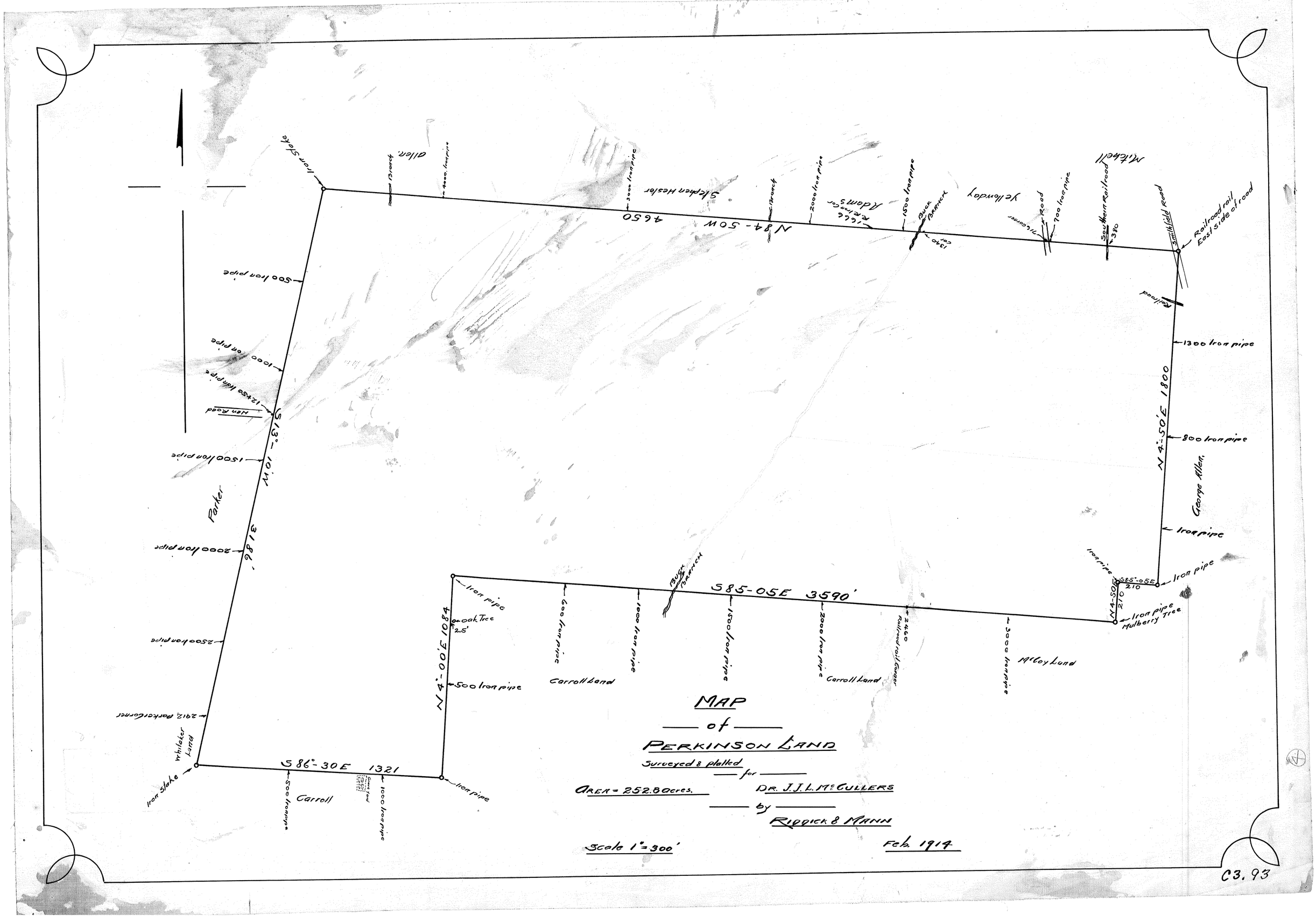
MAP
of
PERKINSON LAND
Surveyed & platted
for
DR. J.J.L. McCULLERS
by
RIDDICK & MANN
AREA = 252.80 acres.
Scale 1" = 300'
Feb. 1914
N 84-50 W 4650
S 13-10 W 3186
N 4-00 E 1084
S 86-30 E 1321
S 85-05 E 3590'
N 4-50 E 1800
N 4-50 E 210
S 85-05 E 210
Iron Stake
Iron pipe
Railroad rail East side of road
Railroad
Southern Railroad
Mitchell
Yellowdy
Allen
Parker
Whitaker Land
Carroll
Carroll Land
McCoy Land
George Allen
Mulberry Tree
Oak Tree 2.5'
Buck Branch
Iron Road
Cross Road
Cross Yard
Railroad rail Corner
Parker Corner
Tie corner
Tie Corner
Adams
Stephen Hester
500 iron pipe
1000 iron pipe
1250 iron pipe
1500 iron pipe
2000 iron pipe
2500 iron pipe
2912 parker corner
3000 iron pipe
4000 iron pipe
1300 iron pipe
800 iron pipe
700 iron pipe
1340 car
2460

C3.93

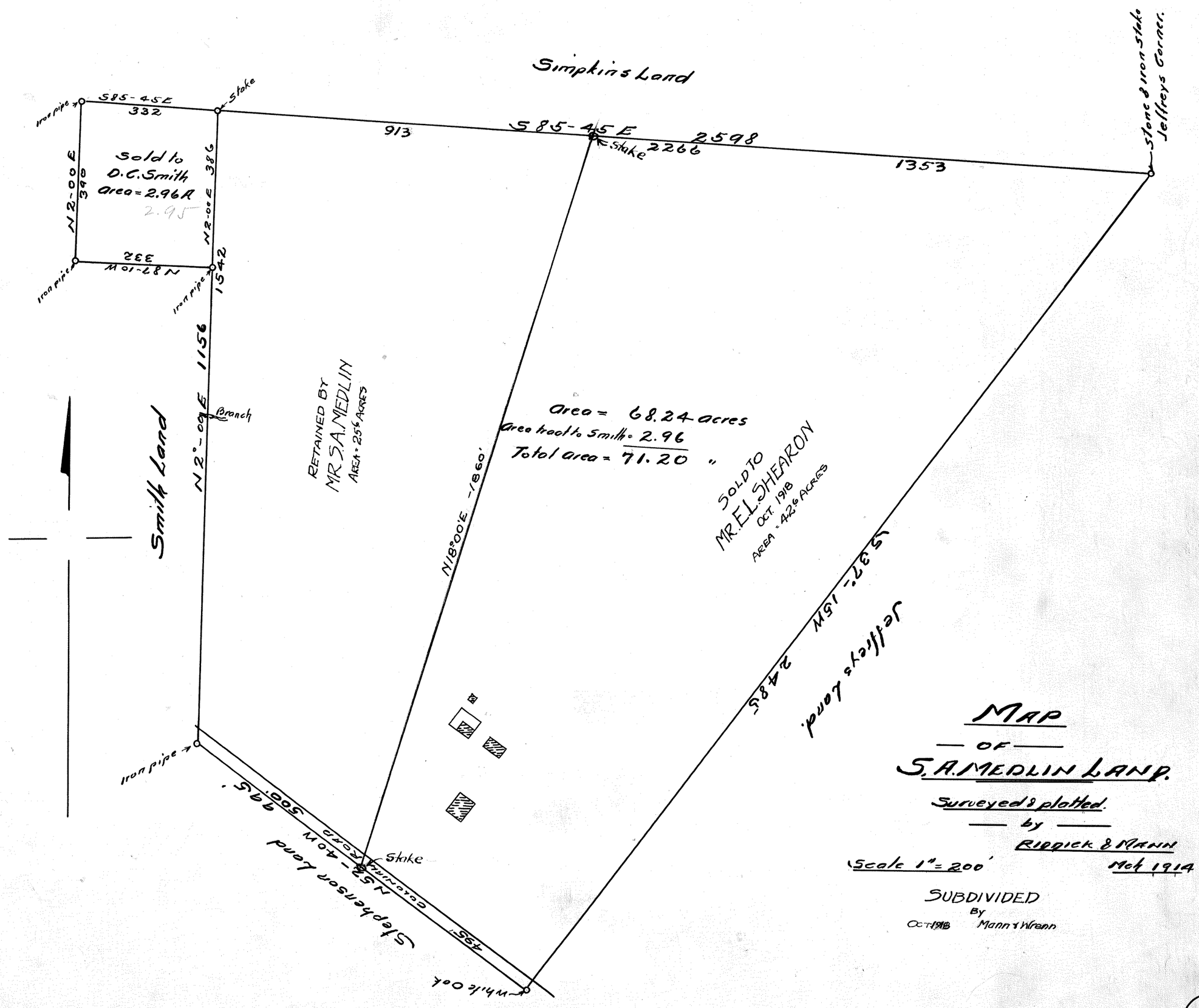

MAP
— OF —
S.A.MEDLIN LAND.

Surveyed & platted.
— by —
RIDDICK & MANN
Oct 1914

Scale 1" = 200'

SUBDIVIDED
By
Oct 1918 Mann & Wrenn

C3. 84

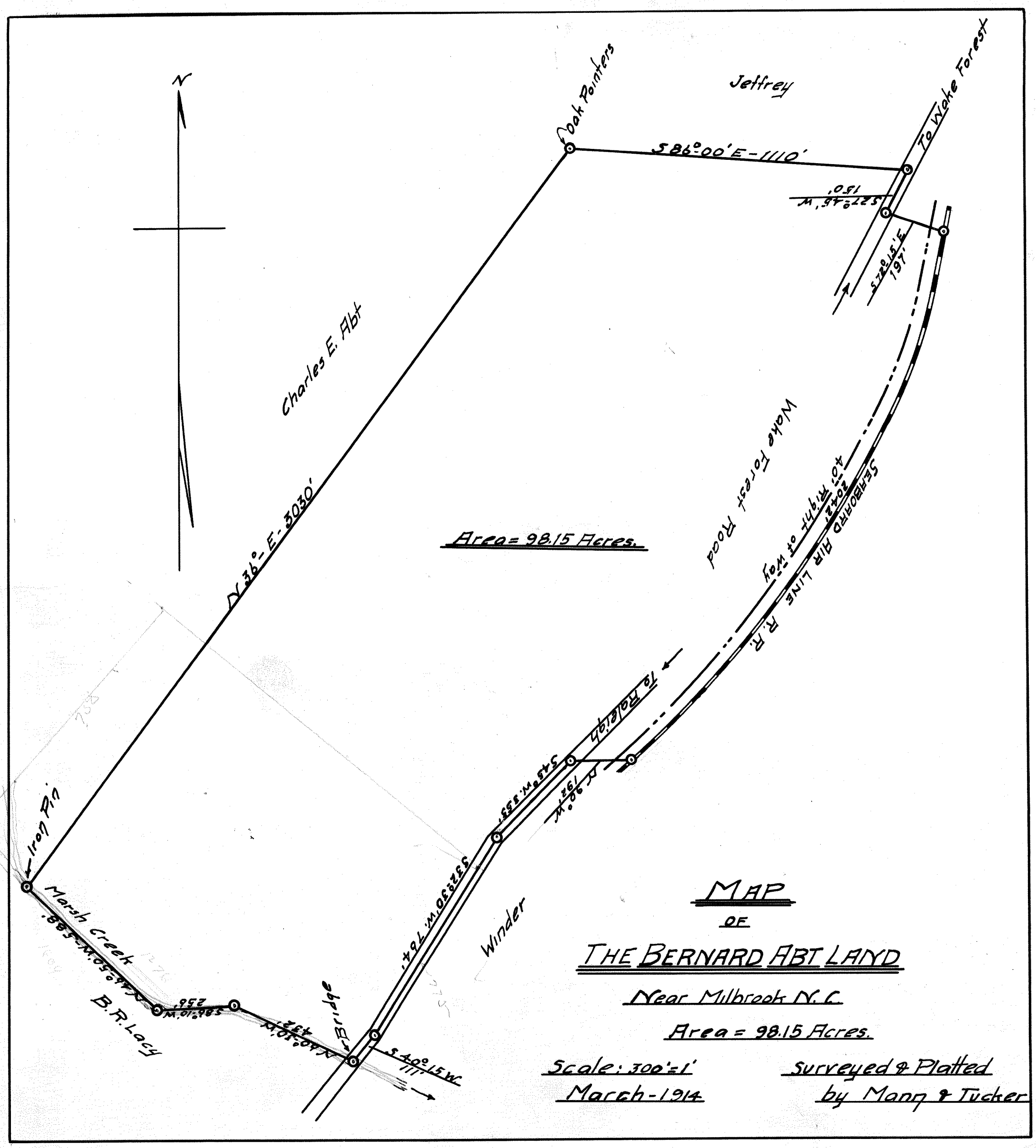

MAP
OF
THE BERNARD ABT LAND

Near Milbrook N.C.

Area = 98.15 Acres.

Scale: 300'=1'
March-1914

Surveyed & Platted
by Mann & Tucker

03.95

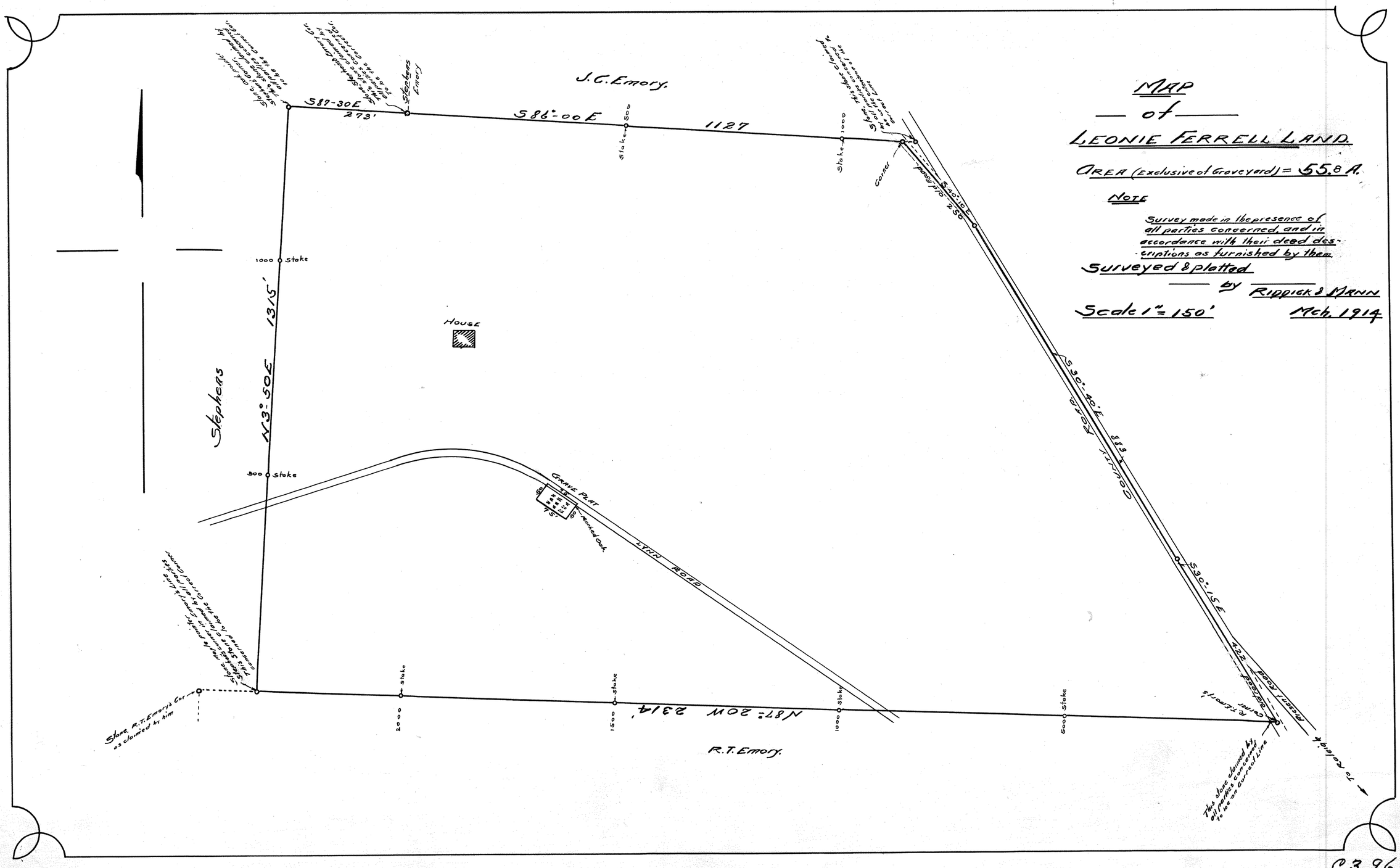
MAP
of
LEONIE FERRELL LAND.
AREA (Exclusive of Graveyard) = 55.8 A.
NOTE
Survey made in the presence of all parties concerned, and in accordance with their deed descriptions as furnished by them.
Surveyed & platted
by RIDDICK & MANN
Scale 1" = 150'
Mch. 1914
J. G. Emory.
S87-30E
273'
Stephens
Emory
S86°-00E
1127
Stake
500
1000
Corner
Old Road
S30°-15E
422
Present Road
To Raleigh
S30°-40E
883
County Road
Corner
R. Emory's
Corner
House
Stephens
N3°-50E
1315'
1000 Stake
500 Stake
Grave Plot
Marked Oak
Lynn Road
N87°-20W
2314'
2000 Stake
1500 Stake
1000 Stake
500 Stake
Stone, R.T. Emory's Cor. as claimed by him
R.T. Emory.
This stone claimed by all parties concerned to be on correct line

C 3.96

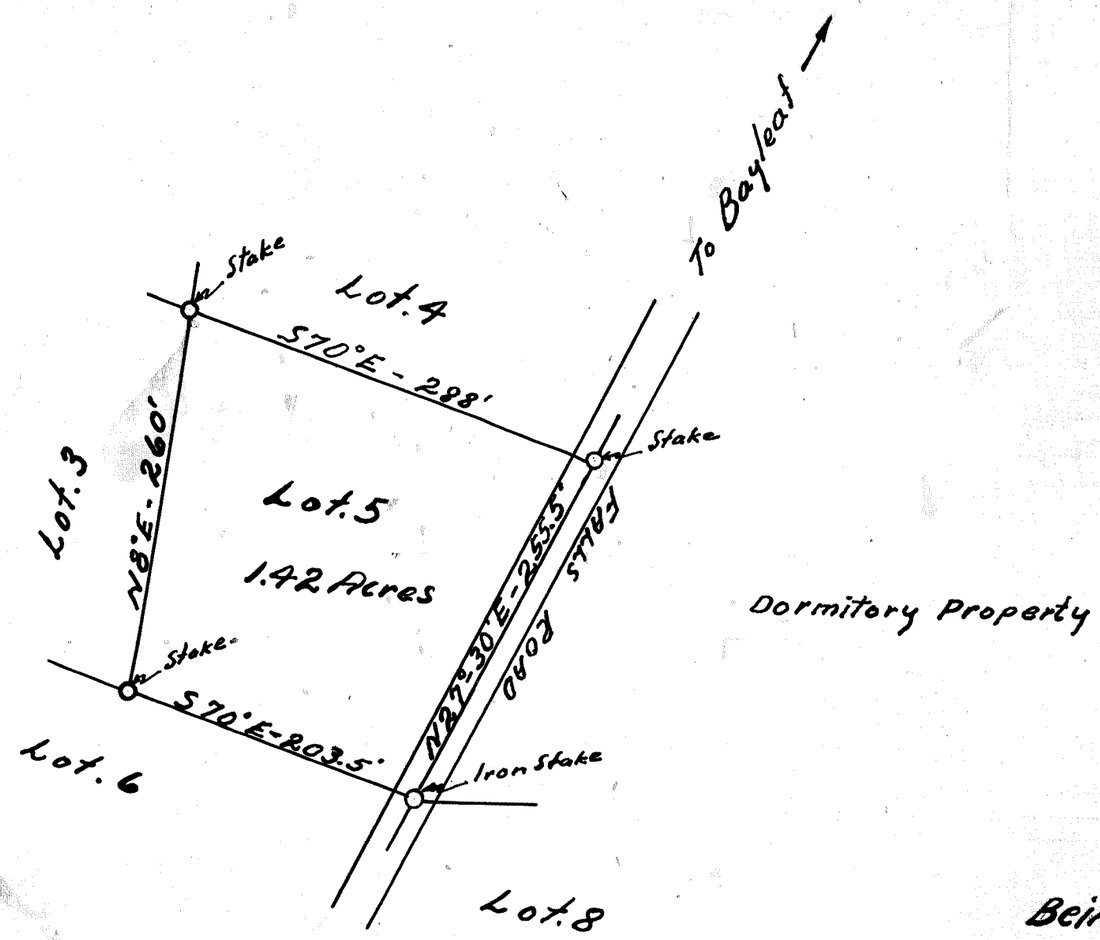

GEO. B. NORWOOD PROPERTY
BAYLEAF, N.C.
Being Lot 5 of Mangum Farm Subdivision
Made By R.I. Poole In March 1914
This Plat Made By J.D. Jamison Feb. 11, 1928
Scale 1" = 200'

C 3.97

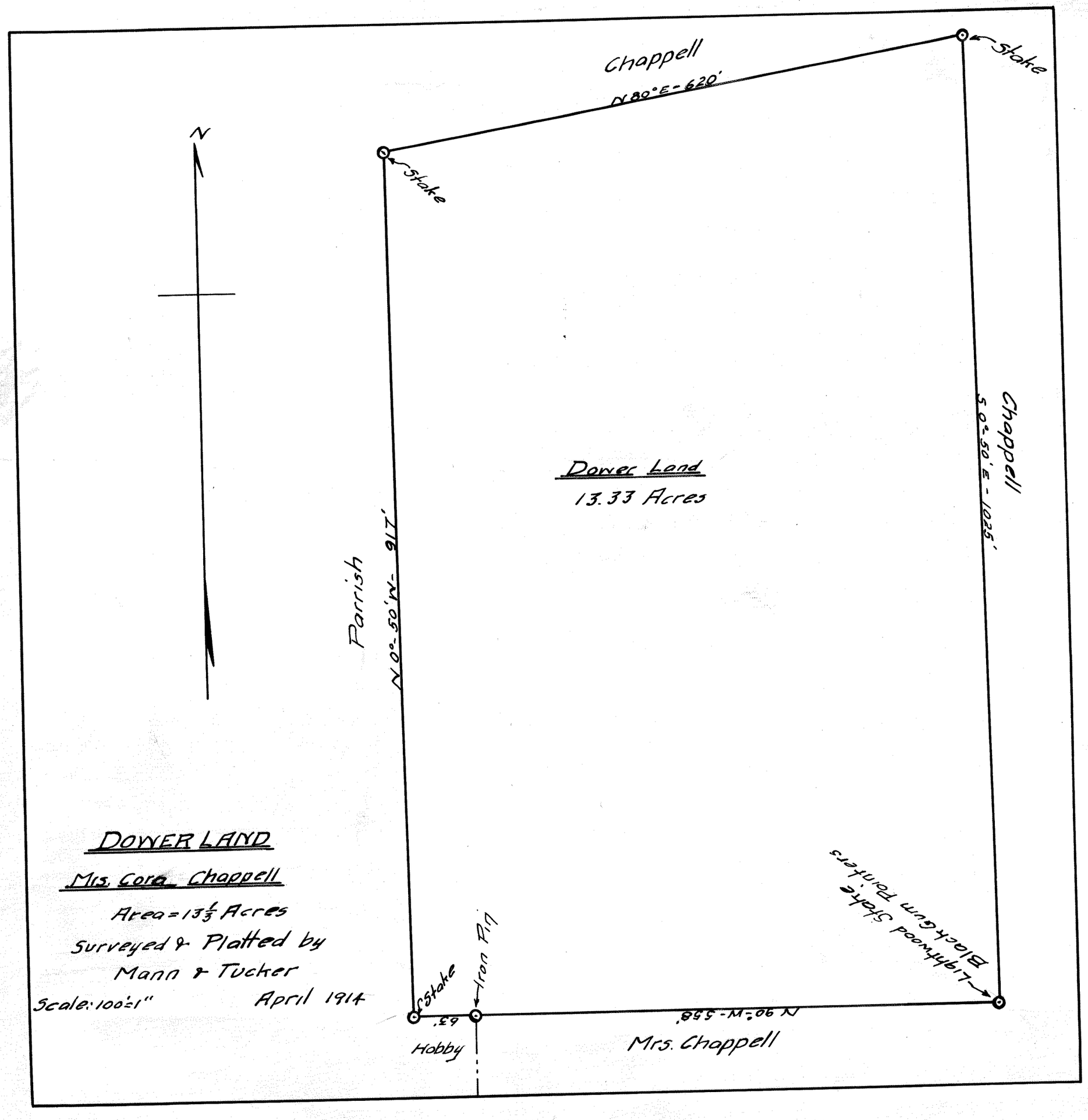
Chappell
N 80° E - 620'
Stake
Stake
N
Dower Land
13.33 Acres
Parrish
N 0° - 50' W - 917'
Chappell
S 0° - 50' E - 1025'
Lighthood Stake
Blackgum Painters
Iron Pin
Stake
63'
N 90° W - 558'
Hobby
Mrs. Chappell
DOWER LAND
Mrs. Cora Chappell
Area = 13⅓ Acres
Surveyed & Platted by
Mann & Tucker
Scale: 100'=1"
April 1914

C3.98

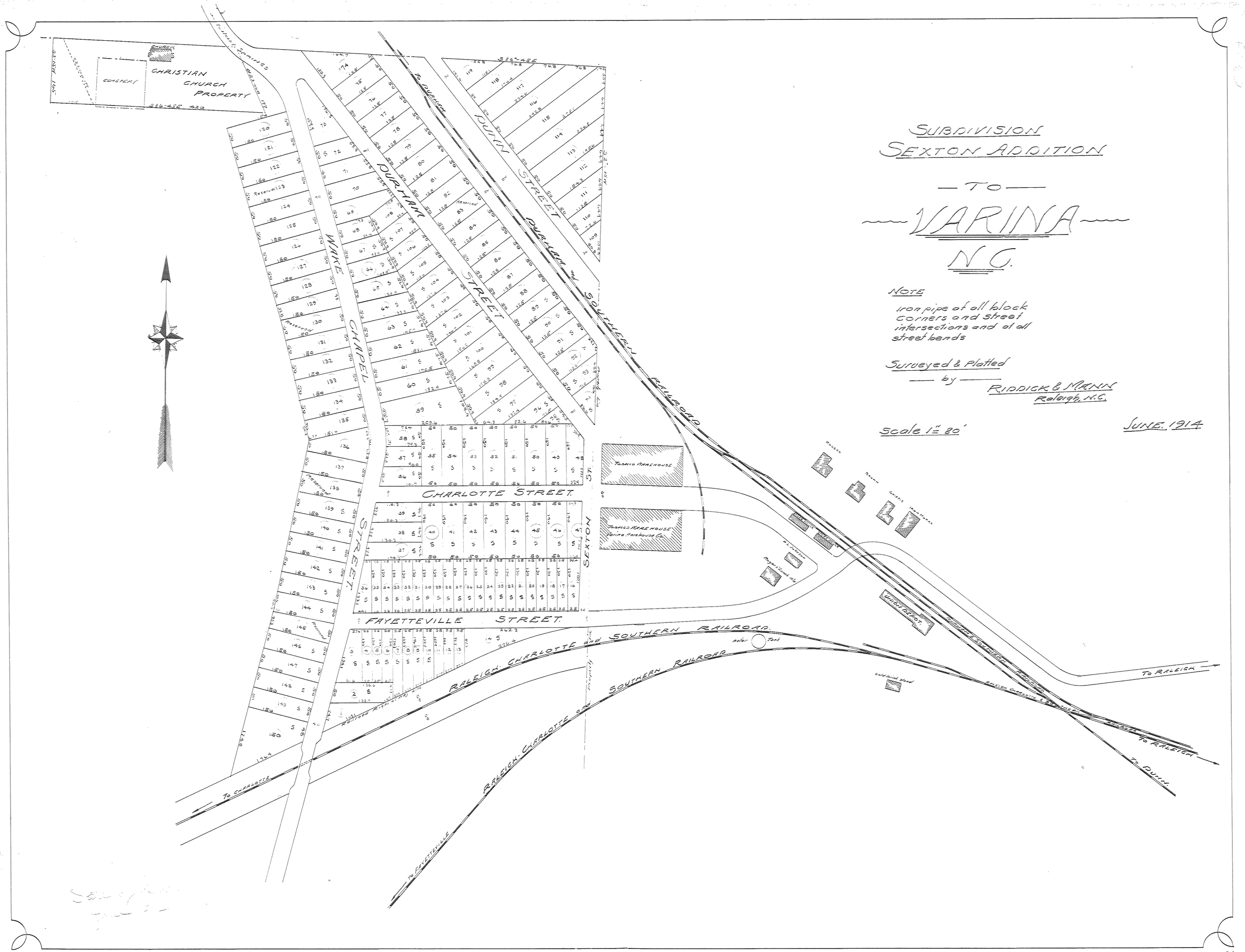
SUBDIVISION
SEXTON ADDITION
— TO —
VARINA
N.C.
NOTE
Iron pipe at all block corners and street intersections and at all street bends
Surveyed & Platted
— by —
RIDDICK & MANN
Raleigh, N.C.
Scale 1" = 80'
JUNE. 1914
CHRISTIAN CHURCH PROPERTY
CEMETERY
DURHAM STREET
DUNN STREET
WAKE CHAPEL STREET
CHARLOTTE STREET
FAYETTEVILLE STREET
SEXTON ST.
TOBACCO WAREHOUSE
Varina Warehouse Co.
RALEIGH, CHARLOTTE and SOUTHERN RAILROAD
SOUTHERN RAILROAD
Water Tank
TO RALEIGH
TO DURH.
TO CHARLOTTE
TO FAYETTEVILLE

C3.99

C3.99

MAP
— of —
JAMES A SEXTON LAND
VARINA N.C.

NOTE

For detail map of Lots see "Subdivision, Sexton Addition to VARINA N.C." Registered in "Book of Map" Office Reg. of Deeds

AREAS.

Undivided	114.00A
Subdivision	26.30A.
Durham & Southern Rt. of Way	1.80
R.C.&S. Rt. of Way (To Charlotte)	6.04
R.C.&S. Rt. of Way (To Fayetteville)	4.90
R.C.&S. Rt. of Way ("Y")	1.00
Presbyterian Church	.50
Christian Church	1.80
W. H. Dones	.66
TOTAL AREA	157.00A

Surveyed & plalled — by —

RIDDICK & MANN
Raleigh, N.C.
June, 1914

Scale 1" = 200'

Lots 151, 2, 3, 4, 8, 9 Surveyed by E. C. Smith jr. Oct 1921

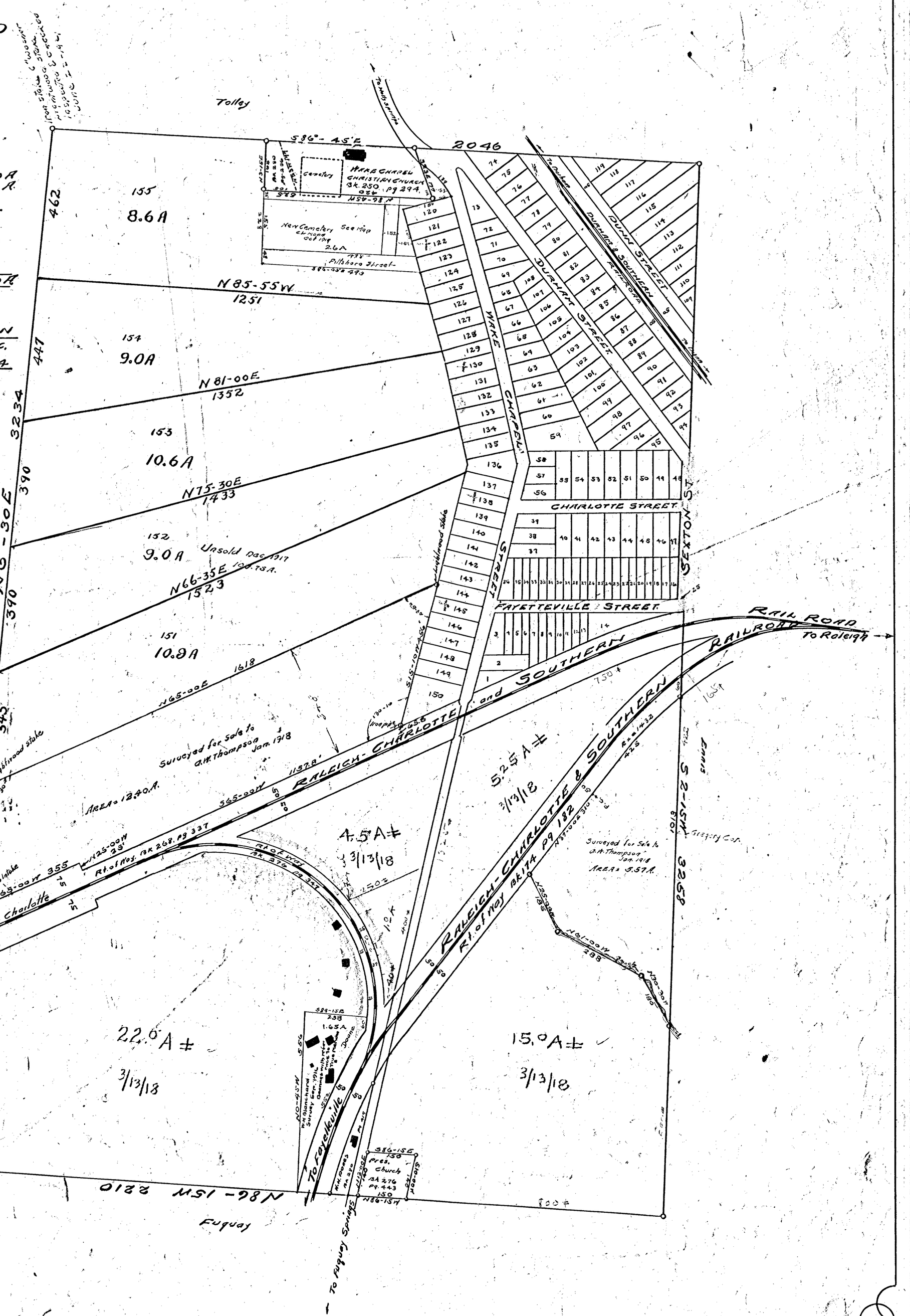

C 3.100

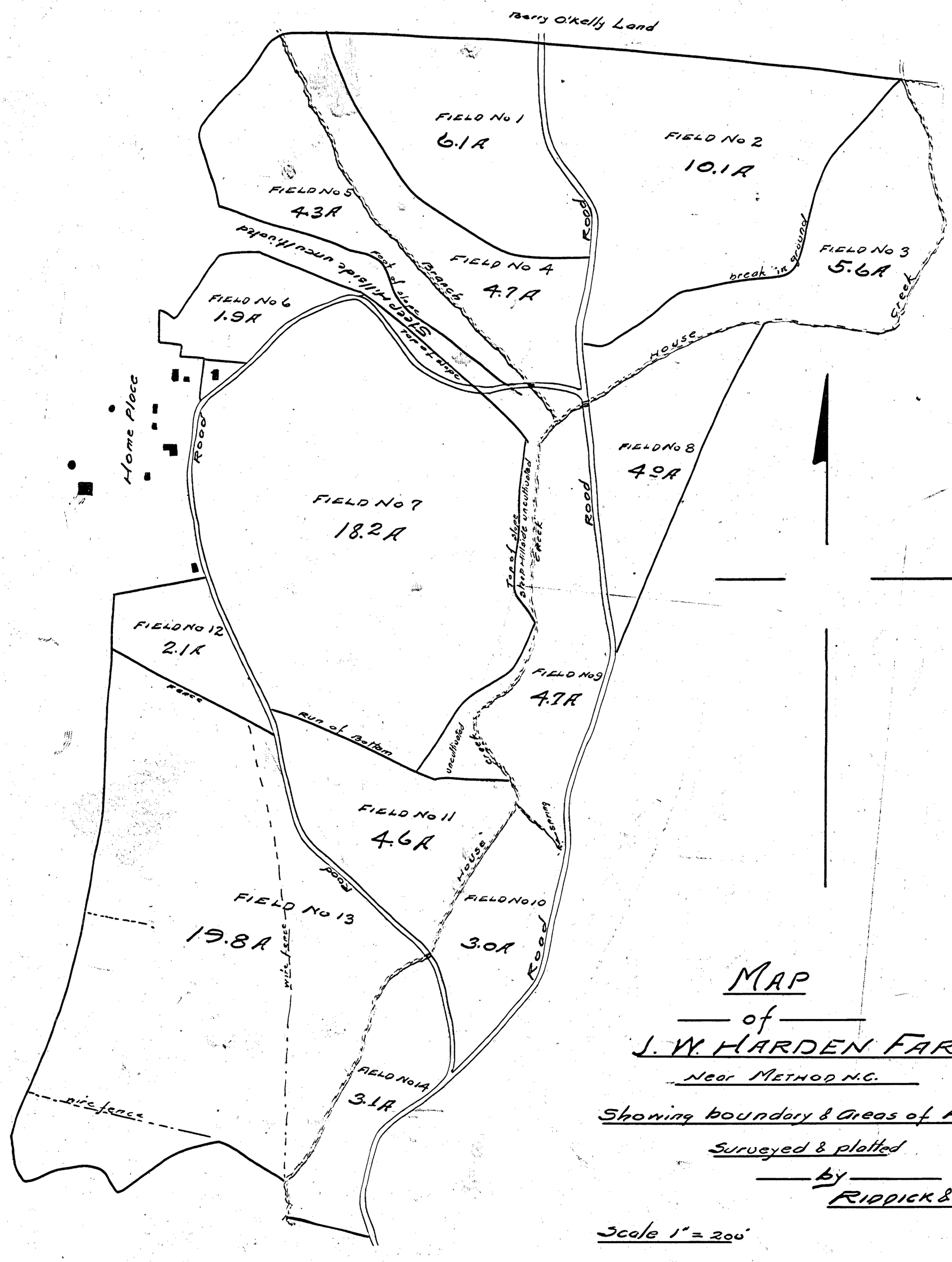

MAP
of
J. W. HARDEN FARM.
Near METHOD N.C.

Showing boundary & Areas of Fields

Surveyed & plotted

by

RIDDICK & MANN

Scale 1" = 200'

Sept'-14

C.S.101.A

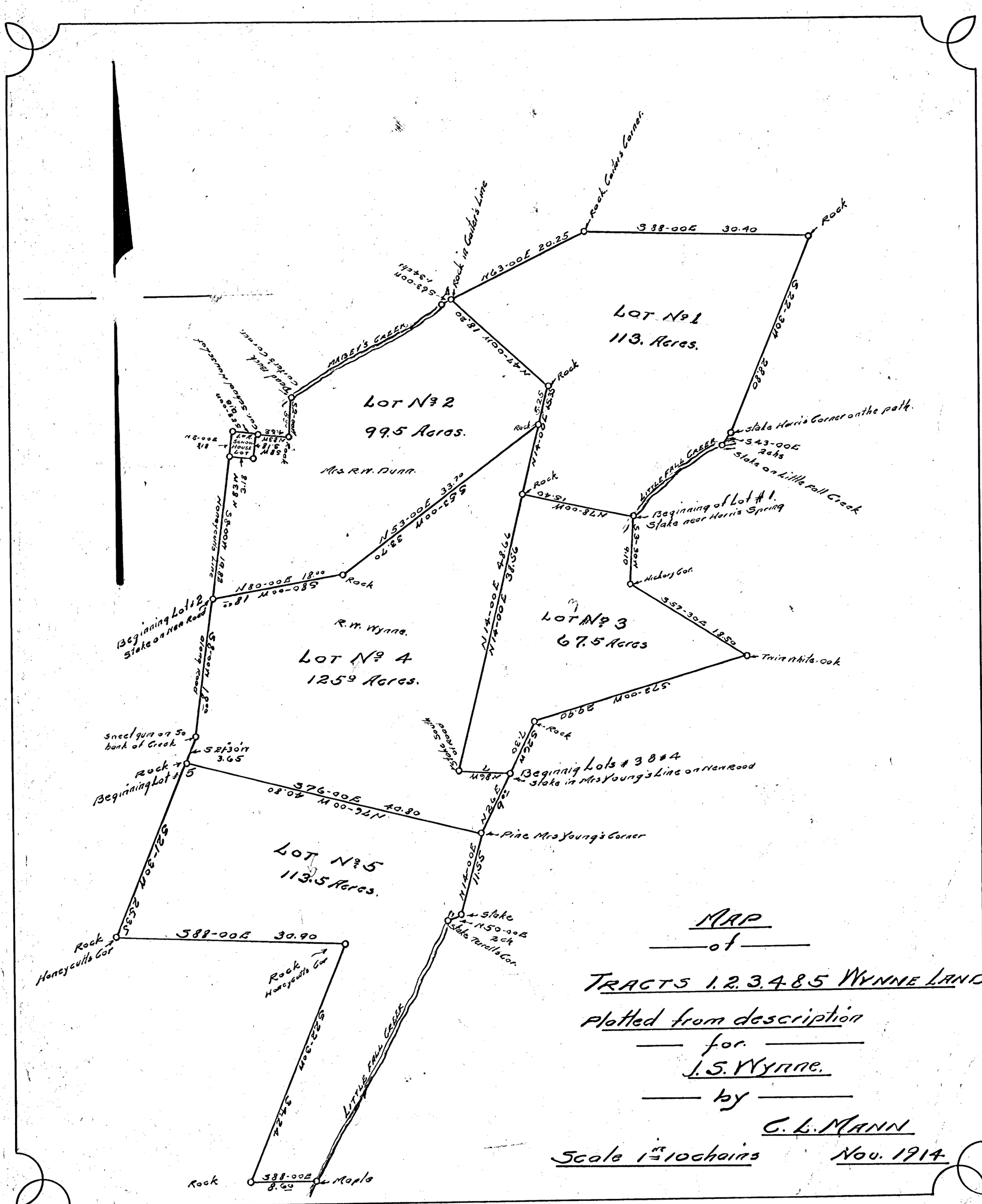
MAP
of
TRACTS 1.2.3.4 & 5 WYNNE LAND
plotted from description
for
J.S. Wynne.
by
C.L. MANN
Scale 1in = 10 chains
Nov. 1914
LOT No 1
113. Acres.
LOT No 2
99.5 Acres.
LOT No 3
67.5 Acres
LOT No 4
125 Acres.
LOT No 5
113.5 Acres.
Mrs R.W. Dunn.
R.W. Wynne.
MABEY'S CREEK
LITTLE FALL CREEK
Rock in Carter's Line
Rock. Carter's Corner
Rock
Beginning of Lot #1.
Stake near Harris Spring
Stake Harris Corner on the path.
Stake on Little Fall Creek
Hickory Cor.
Twin White-oak
Beginning Lots # 3 & 4
Stake in Mrs Young's Line on New Road
Pine Mrs Young's Corner
Stake
Stake Terrells Cor.
Maple
Beginning Lot #2
Stake on New Road
Beginning Lot #5
Sweetgum on So bank of Creek
Honeycutts Line
Honeycutts Cor
Carter's Corner
Dead Buck
Old School house lot
Stake South of Road
Poor road

13.101 B — 52-47

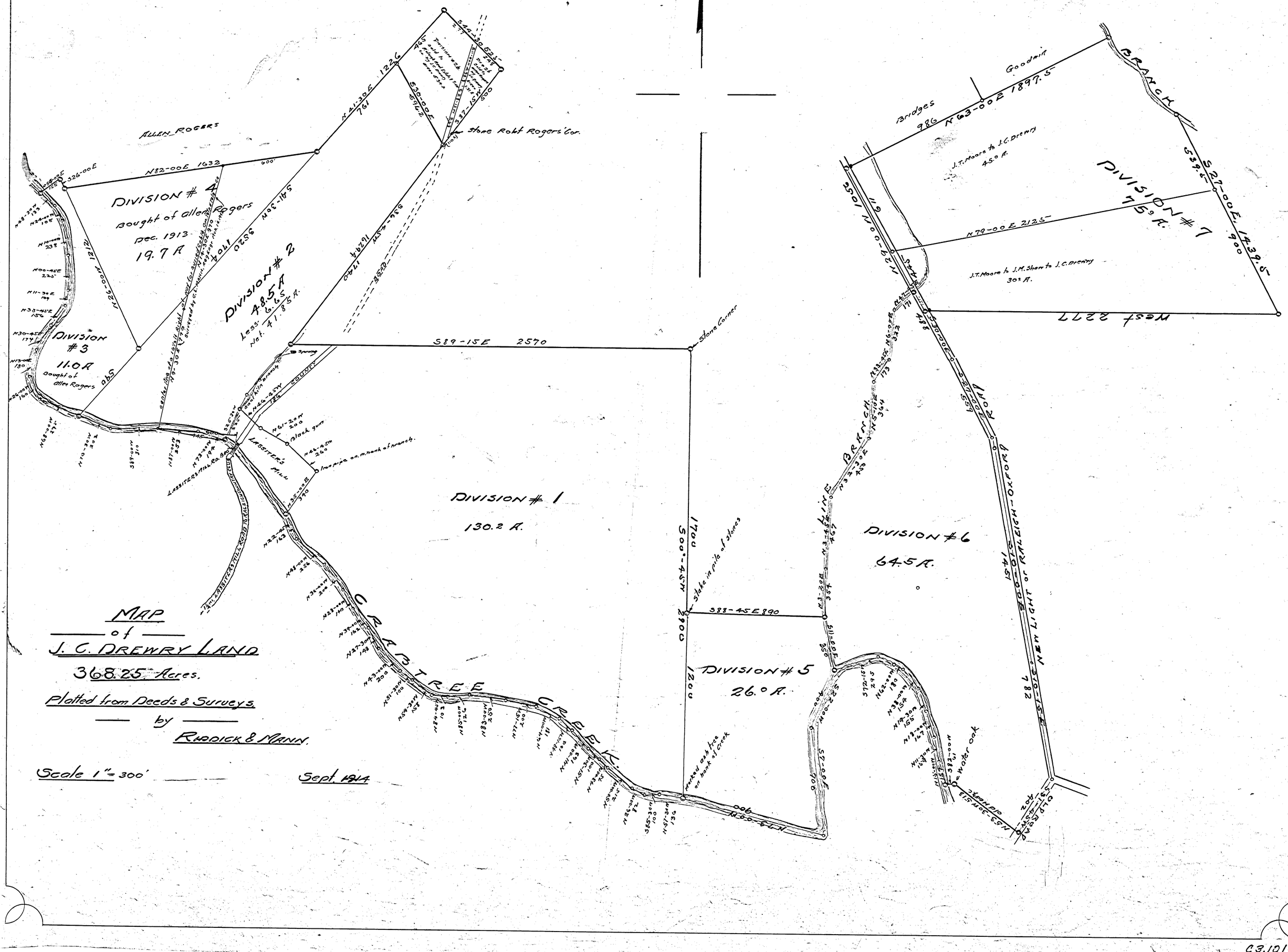
MAP
of
J. C. DREWRY LAND
368.25 Acres.
Platted from Deeds & Surveys.
by
RHODICK & MANN.
Scale 1" = 300'
Sept. 1914
ALLEN ROGERS
DIVISION # 4
Bought of Allen Rogers
Dec. 1913
19.7 A
DIVISION # 2
48.5 A
Less 6.65
Net 41.85 A.
DIVISION # 3
11.0 A
Bought of Allen Rogers
DIVISION # 1
130.2 A.
DIVISION # 5
26.0 A.
DIVISION # 6
64.5 A.
DIVISION # 7
75 A.
J.T. Moore to J.C. Drewry
45.0 A.
J.T. Moore to J.M. Shaw to J.C. Drewry
30 A.
Stone Robt Rogers' Cor.
Stone Corner
Stake in pile of stones
Marked ash tree on bank of creek
Spring
Old kiln branch
Block gum
Iron pipe on N. bank of branch
LASSITER'S MILL
LASSITER'S MILL RD.
LASSITER'S MILL ROAD TO RALEIGH
CRABTREE CREEK
BRANCH
Goodwin
Bridges
West 2277
RALEIGH-OXFORD ROAD
NEW LIGHT or RALEIGH-OXFORD
OLD RALEIGH-OXFORD
OLD ROAD
Water oak
Stake
N 26-00W 1212
N 82-00E 1632
N 41-30E 1226
S 41-30W 9520
S 36-45W 1624
S 89-15E 2570
S 00-45W 1700
S 00-45W 1200
S 88-45E 890
S 27-00E 1439.5
N 63-00E 1897.5
N 79-00E 2125
N 00-25W 1100
N 00-25W 900
N 53-30W 1282
N 63-30W 1457

C3.101

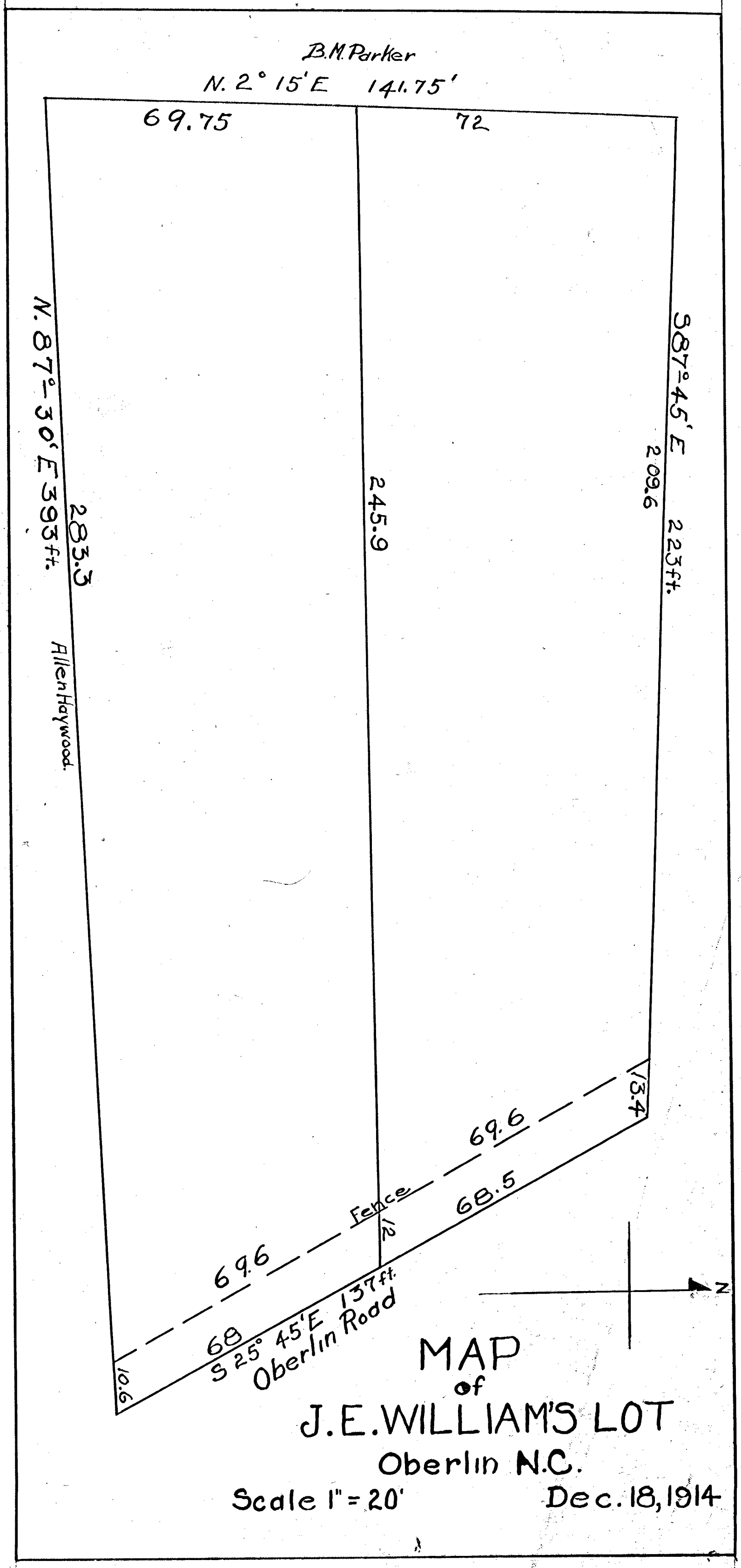
B.M. Parker
N. 2° 15' E 141.75'
69.75
72
S 87° 45' E
209.6
223 ft.
N. 87° 30' E 393 ft.
283.3
245.9
Allen Haywood.
13.4
69.6
Fence
68.5
69.6
12
68
S 25° 45' E 137 ft.
Oberlin Road
10.6
N
MAP
of
J. E. WILLIAM'S LOT
Oberlin N.C.
Scale 1" = 20'
Dec. 18, 1914

C 3.102

SUBDIVISION
— of —
W. H. HARWARD PROPERTY
APEX N.C.

NOTE Iron pipe at all corners

Surveyed & platted

— by —

RIDDICK & MANN
Raleigh, N.C.

Scale 1" = 50'

Dec. 1914

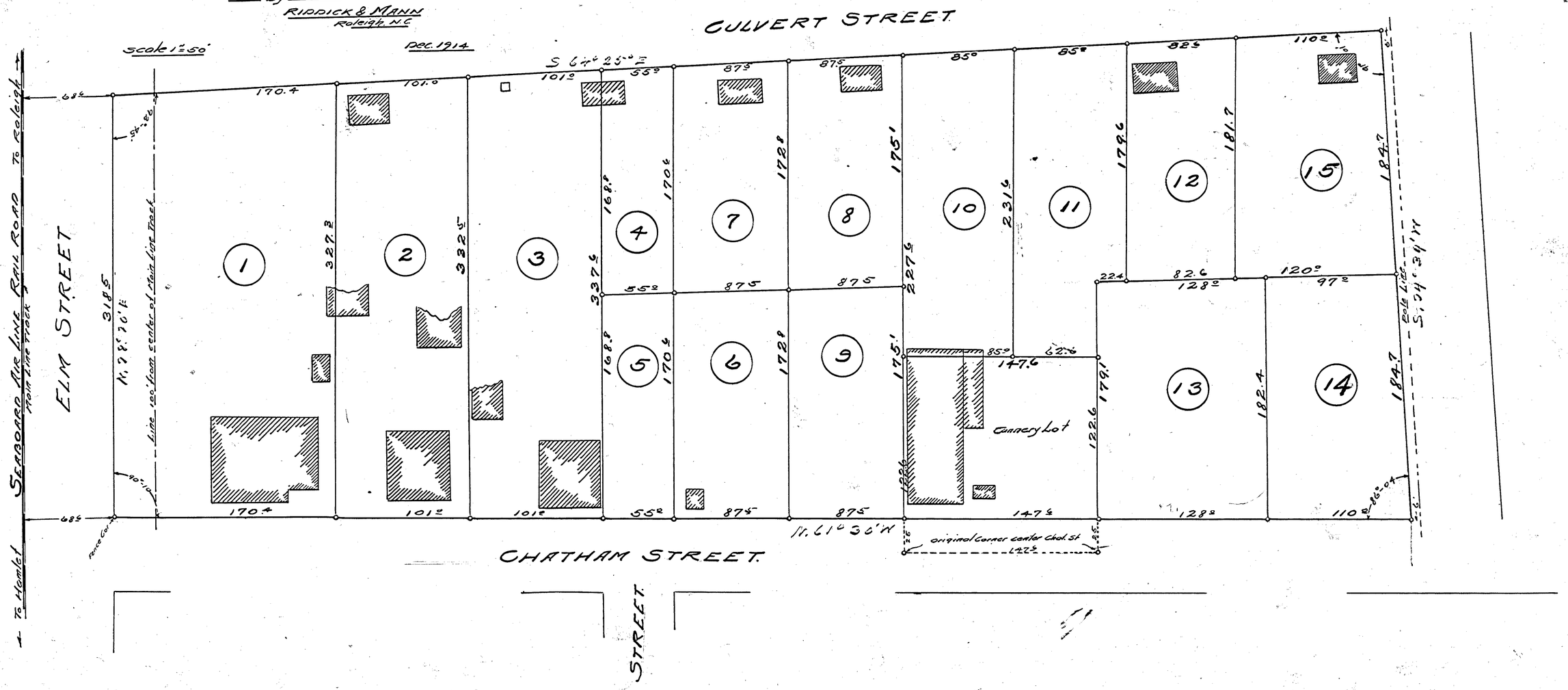

C3.103

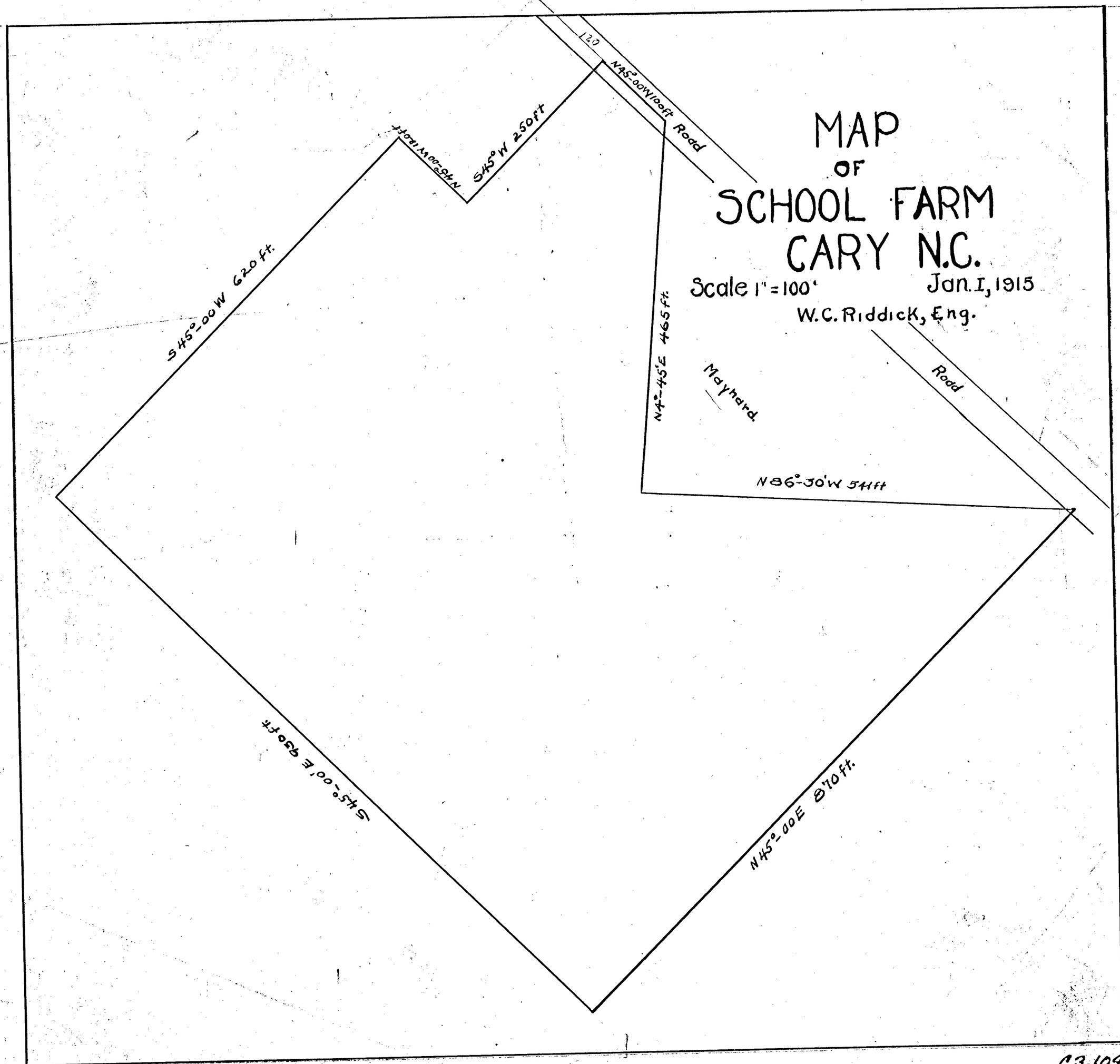
MAP
OF
SCHOOL FARM
CARY N.C.
Scale 1" = 100'
Jan. I, 1915
W.C. Riddick, Eng.
120
N45°-00W 100ft
Road
S45°W 250ft
N45°-00W 180ft
S45°-00W 620ft.
N4°-45'E 465ft.
Mayhard
Road
N86°-30'W 541ft
S45°-00'E 950ft
N45°-00E 870ft.

C3.104

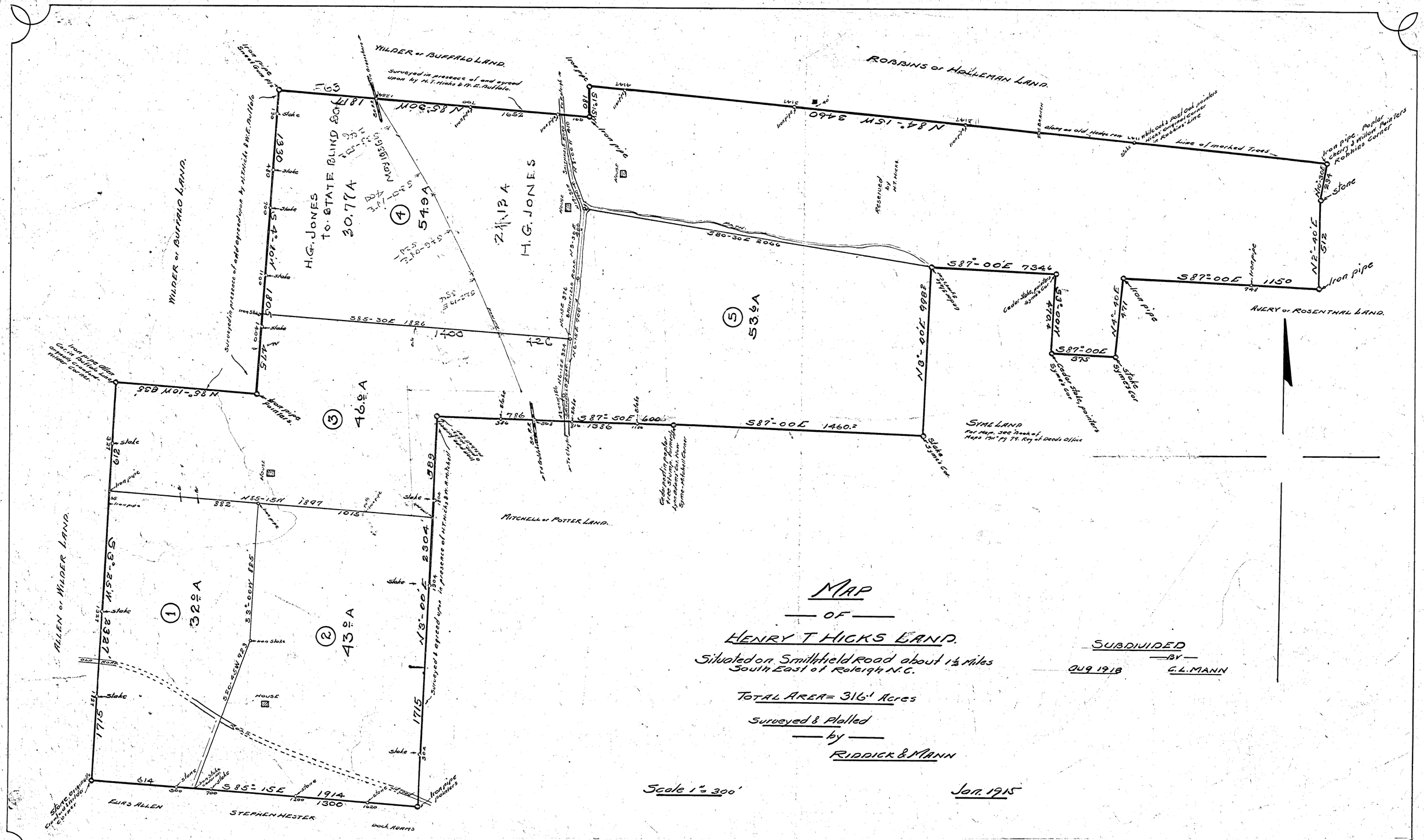

MAP
OF
HENRY T HICKS LAND.

Situated on Smithfield Road about 1½ Miles South East of Raleigh N.C.

TOTAL AREA = 316.1 Acres

Surveyed & Platted
by
RIDDICK & MANN

SUBDIVIDED
BY
AUG 1918 G.L. MANN

Scale 1" = 300'

Jan. 1915

C3.105

J.W. UPCHURCH LAND

PENNY MILL POND ROAD

Subdivided & Platted

— by — RIDDICK & MANN

Scale 1" = 200'

Mch 1915

NOTE

Exterior Lines taken from survey made by Jos. Blake 1893. Corrected to date

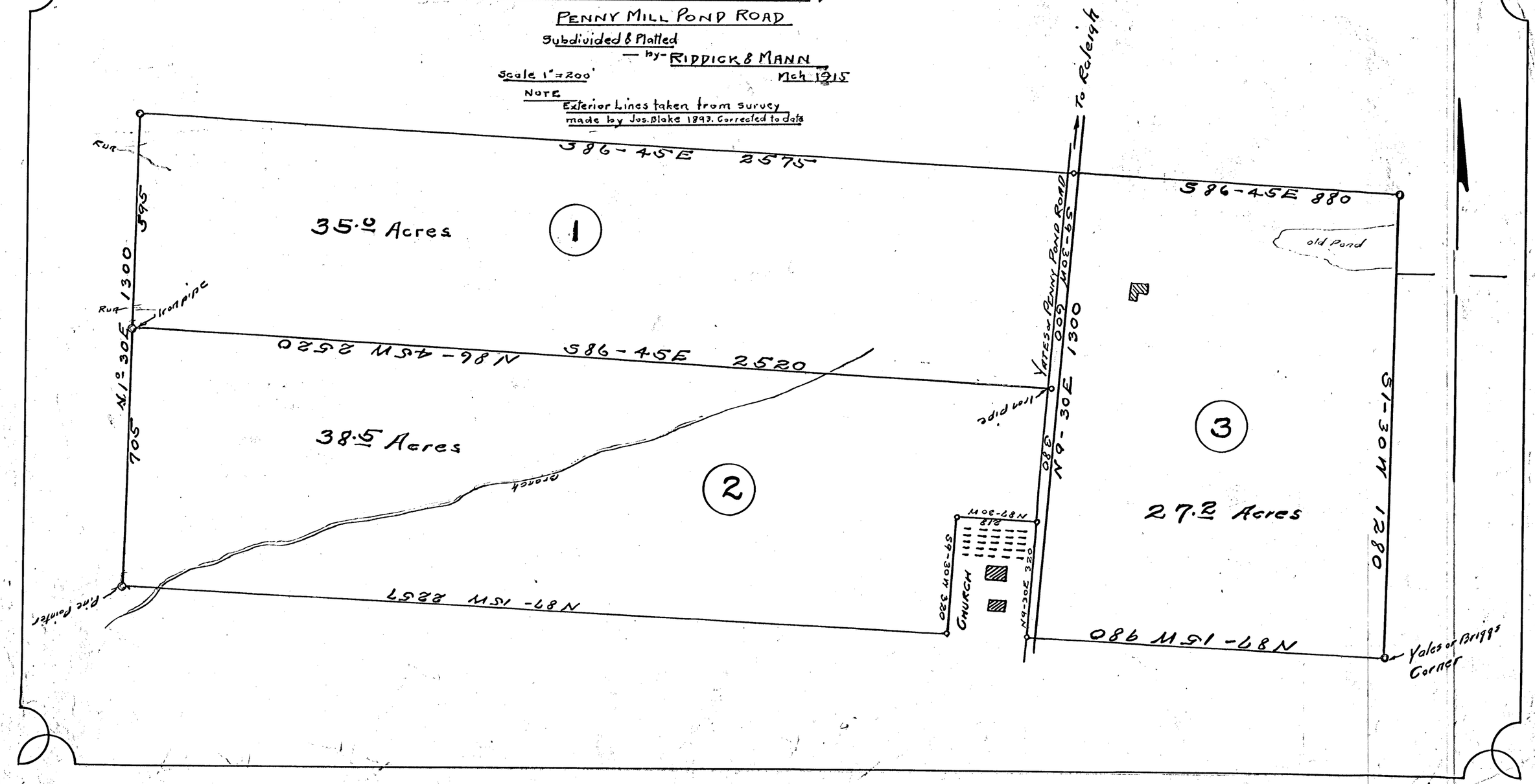

C3.106

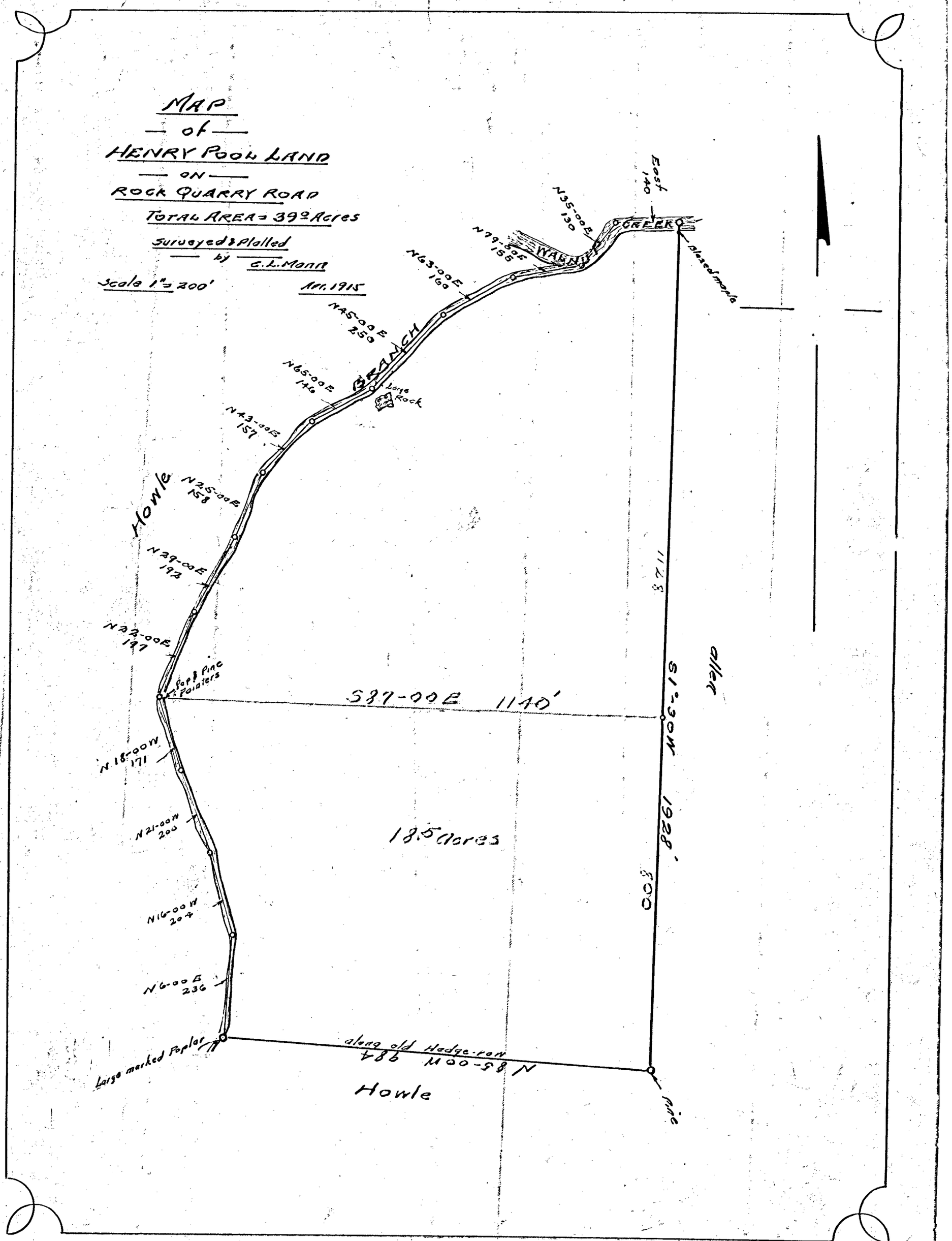
MAP
of
HENRY POOL LAND
on
ROCK QUARRY ROAD
TOTAL AREA = 39 Acres
Surveyed & Platted
by
G. L. Mann
Scale 1" = 200'
Apr. 1915
WARNER
CREEK
BRANCH
Howle
Large Rock
Pop & Pine Pointers
Large marked Poplar
along old Hedge-row
Howle
Miller
18.5 Acres
S87-00E 1140'
N35-00E 130
East 140
N79-50E 155
N63-00E 160
N45-00E 250
N65-00E 146
N43-00E 157
N25-00E 158
N29-00E 192
N22-00E 197
N18-00W 171
N21-00W 200
N16-00W 204
N6-00E 236
N85-00W 484
S1°-30W 1128
S87°-00E 1128

C3.107

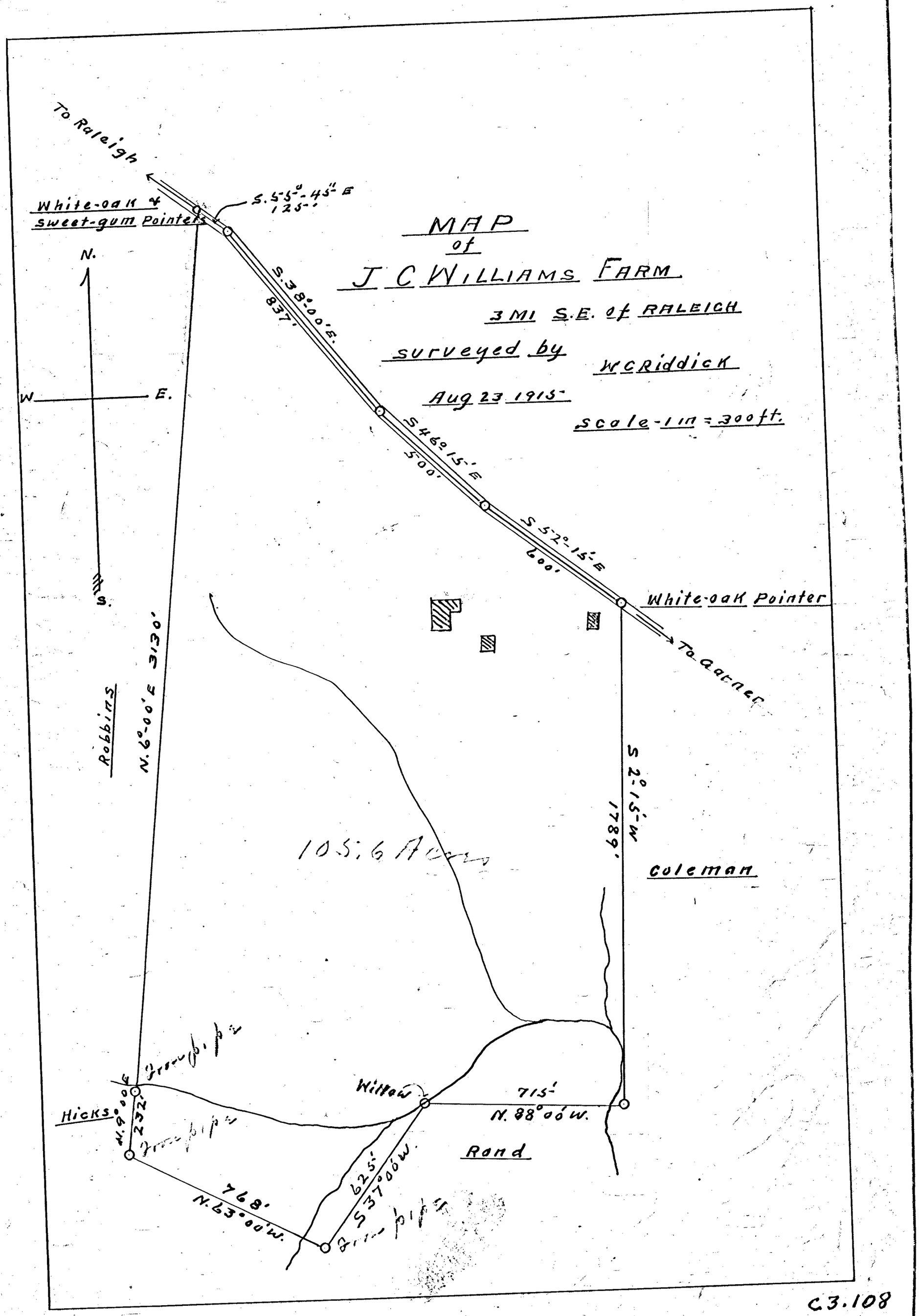
MAP
of
J C WILLIAMS FARM
3 MI S.E. of RALEIGH
surveyed by
W C Riddick
Aug 23 1915
Scale - 1 in = 300 ft.
To Raleigh
White-oak & sweet-gum Pointers
S. 55°-45' E 125'
S. 38°-00' E. 837'
S 46°-15' E 500'
S 52°-15' E 600'
White-oak Pointer
To Garner
N.
W
E.
S.
Robbins
N. 6°-00' E 3130'
S 2°-15' W 1789'
Coleman
105.6 Acres
Hicks
N. 9°-00' E 232'
Willow
715'
N. 88°-00' W.
Road
625'
S 37°-00' W.
768'
N. 63°-00' W.
C3.108

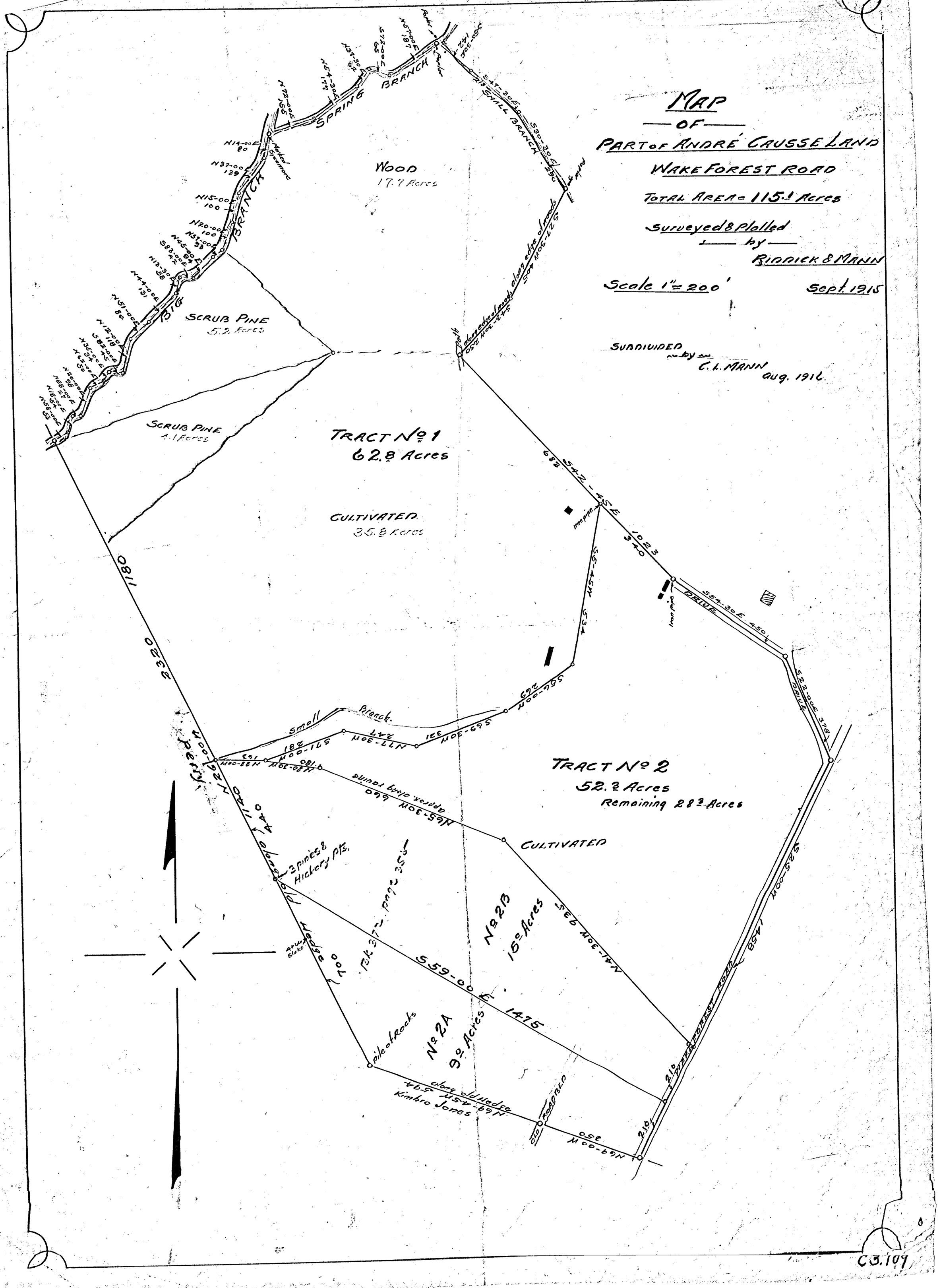
MAP
OF
PART OF ANDRÉ CAUSSE LAND
WAKE FOREST ROAD
TOTAL AREA = 115.1 Acres
Surveyed & Plotted
by
RIDDICK & MANN
Scale 1" = 200'
Sept. 1915
SUBDIVIDED
by
C. L. MANN
Aug. 1916
WOOD
17.7 Acres
SCRUB PINE
5.2 Acres
SCRUB PINE
4.1 Acres
TRACT No 1
62.8 Acres
CULTIVATED
35.8 Acres
BIG SPRING BRANCH
SMALL BRANCH
TRACT No 2
52.3 Acres
Remaining 28.3 Acres
CULTIVATED
No 2B
15 Acres
No 2A
9 Acres
Small Branch
Hedge
pile of Rocks
Kimbro Jones
DRIVE
WAKE FOREST ROAD
Perry

C3.109

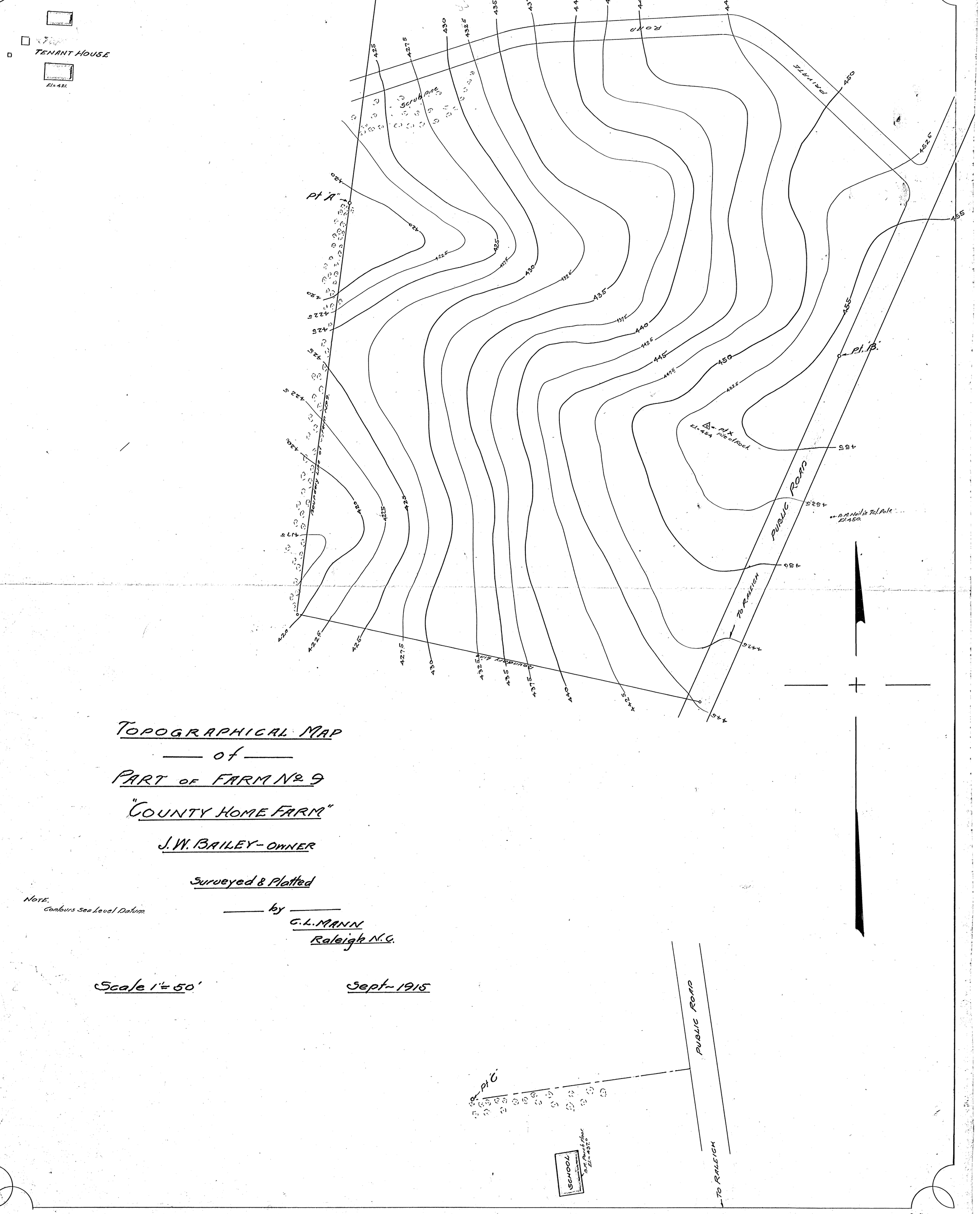

TOPOGRAPHICAL MAP
— of —
PART OF FARM No 9
"COUNTY HOME FARM"

J. W. BAILEY - OWNER

Surveyed & Platted

— by —

C. L. MANN
Raleigh N.C.

NOTE.
Contours Sea Level Datum.

Scale 1" = 50'

Sept - 1915

C 3.110

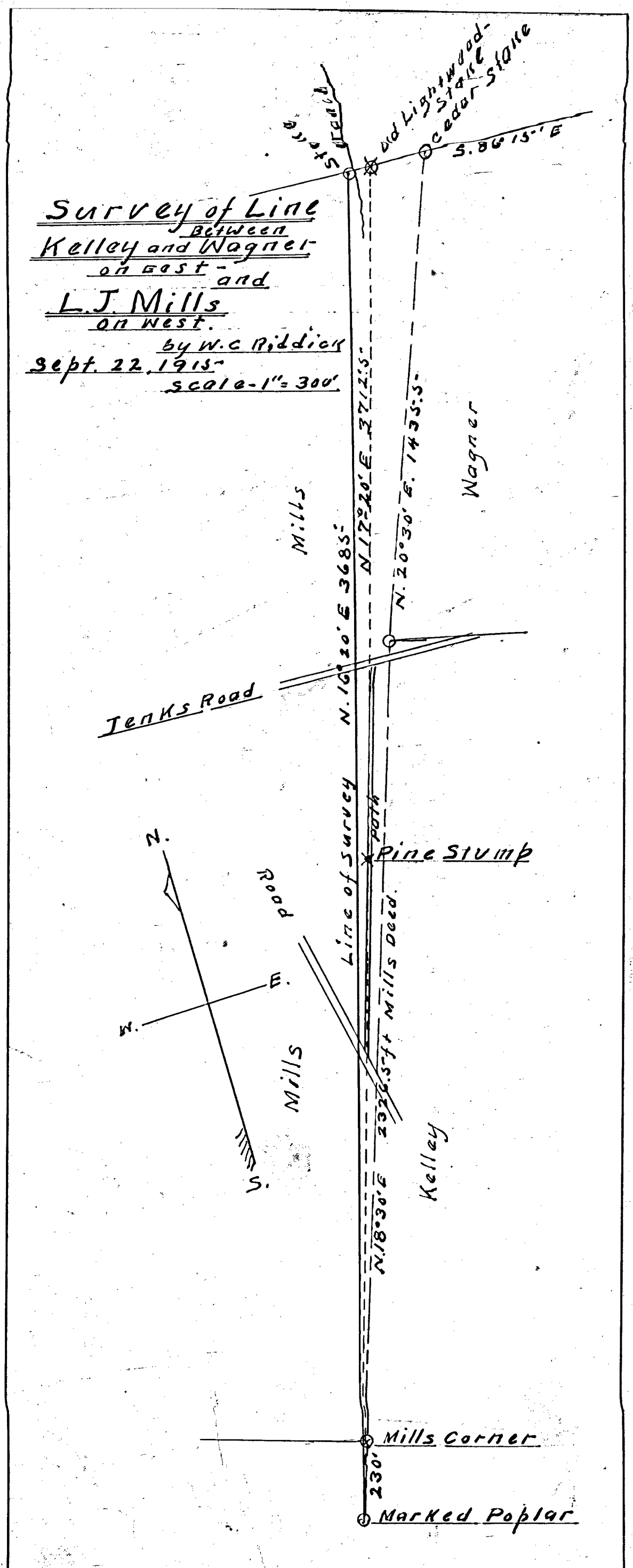
Survey of Line
Between
Kelley and Wagner
on East -
and
L.J. Mills
on West.
by W.C Riddick
Sept. 22, 1915
Scale - 1" = 300'
Stake
Old Lightwood-Stake
Cedar Stake
S. 86 15' E
N. 17° 20' E. 3712.5'
N. 20° 30' E. 1435.5'
N. 16° 20' E 3685'
Mills
Wagner
Jenks Road
Line of Survey
path
Pine Stump
Pond
N.
E.
W.
S.
Mills
2326.5 ft Mills Deed.
Kelley
N. 18° 30' E
Mills Corner
230'
Marked Poplar

C3.111

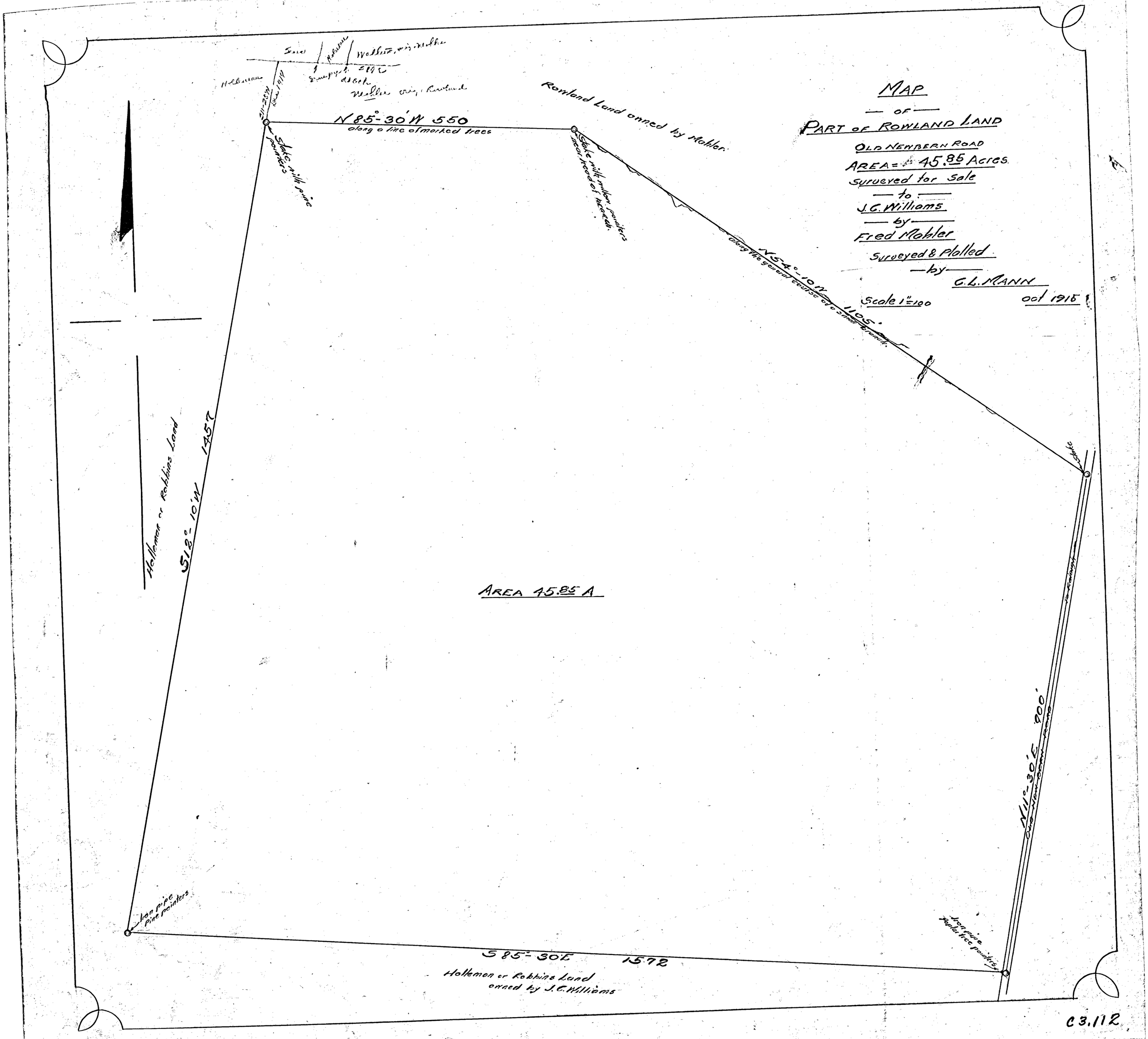
MAP
— of —
PART OF ROWLAND LAND
OLD NEWBERN ROAD
AREA = 45.85 Acres
surveyed for Sale
— to —
J.C. Williams
— by —
Fred Mahler
Surveyed & Plotted
— by —
C.L. MANN
Scale 1" = 100
oct 1915
Rowland Land owned by Mahler
N 85°-30' W 550
along a line of marked trees
Stake with pine pointers
Stake with pitch pointers
local head of branch
N 54°-10' W 1105.
along the general course of a small branch
Stake
Hollemon or Robbins Land
S 12°-10' W 1457
AREA 45.85 A
N 11°-30' E 900'
Old Newbern Road
Iron pipe
Poplar tree pointers
Iron pipe
Pine pointers
S 85°-30' E 1572
Hollemon or Robbins Land
owned by J.C. Williams
C 3.112

Thursday

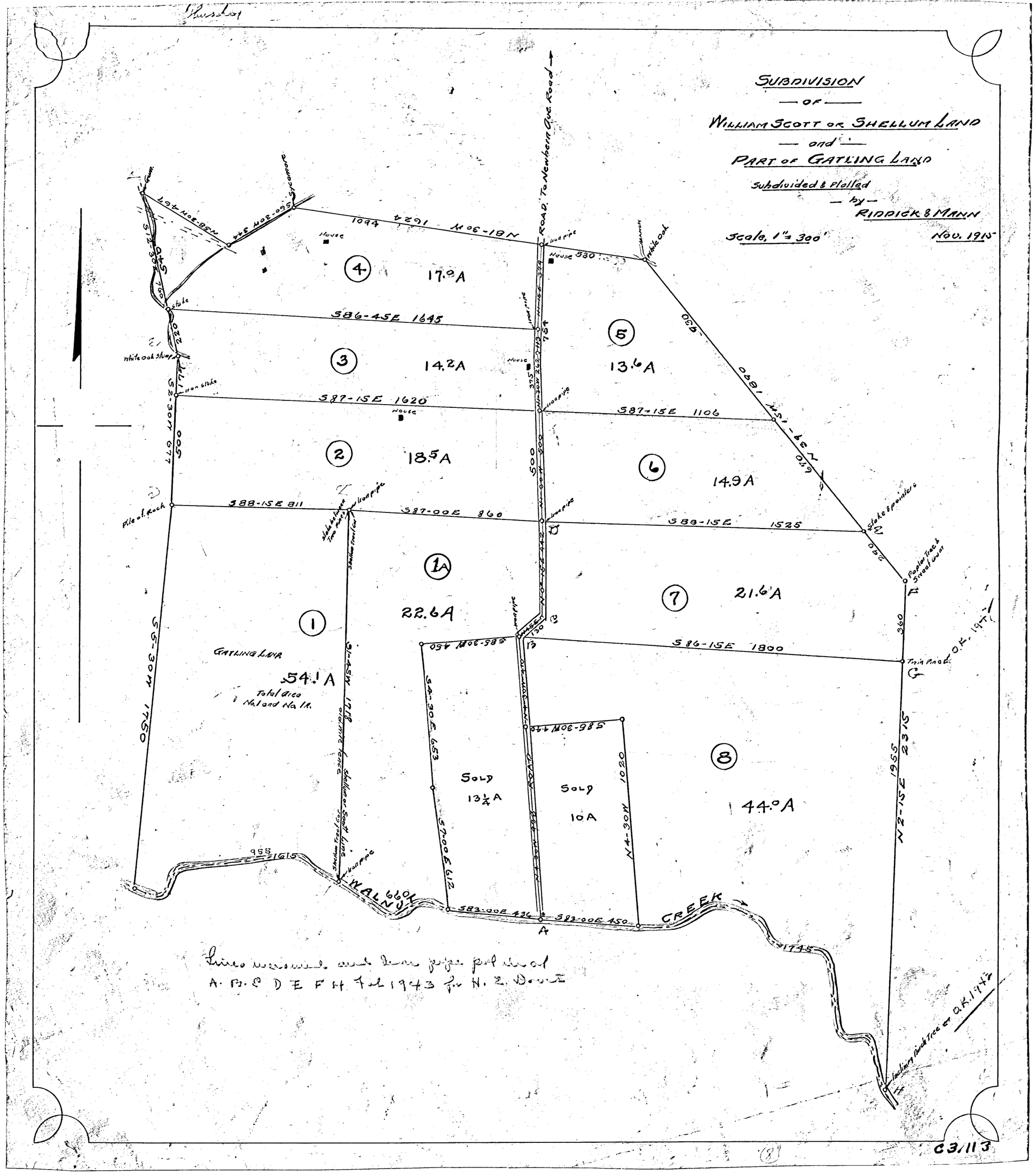
SUBDIVISION
— OF —
WILLIAM SCOTT OR SHELLUM LAND
— and —
PART OF GATLING LAND
subdivided & platted
— by —
RIDDICK & MANN
Scale, 1" = 300'
NOV. 1915
ROAD To Newbern Gut Road
House
House 530
White oak
4
17.9 A
3
14.2 A
5
13.6 A
2
18.5 A
6
14.9 A
1A
22.6 A
7
21.6 A
1
54.1 A
Total area No. 1 and No. 1A
GATLING LANE
8
44.0 A
SOLD 13½ A
SOLD 10 A
WALNUT CREEK
Pile of Rock
Poplar Tree & Small cedar
Twin Pines
Iron pipe
Stake
S86-45E 1645
S87-15E 1620
S87-15E 1106
S88-15E 811
S87-00E 860
S88-15E 1525
S86-15E 1800
N2-15E 2315
S6-30W 1750
S2-30W 671
S60-30W 324
N88-30W 467
N81-30W 1624
N39-15W 1890
S85-30W 450
S85-30W 440
S42-30E 653
S7-00E 612
S83-00E 436
S83-00E 450
N4-30W 1020
Lines measured and bearings platted
A. B. C D E F H July 1943 for N. E. Dowe
Leaning peach tree at O.K. 1947
C3.113

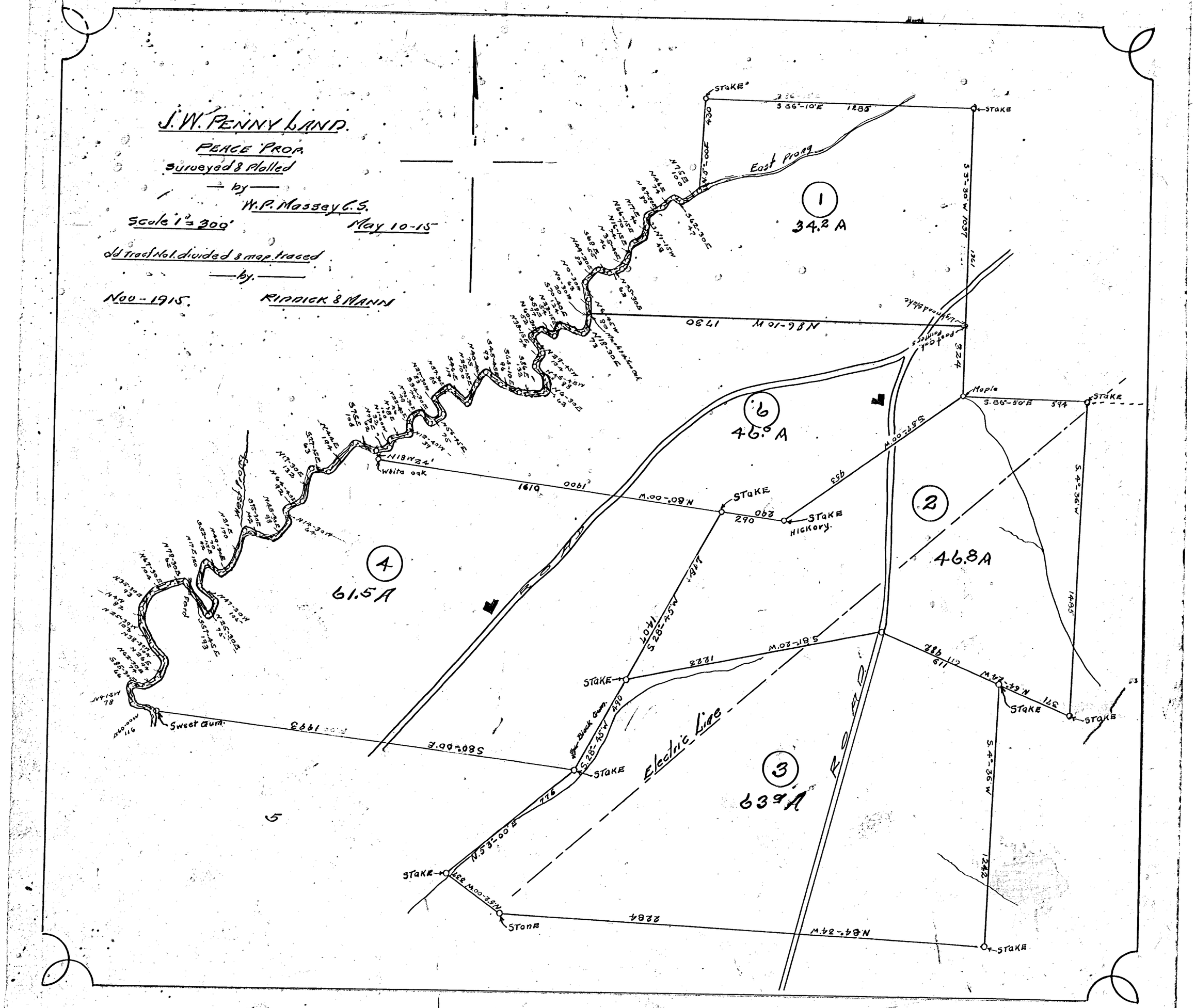
J.W. PENNY LAND.
PEACE PROP.
Surveyed & Platted
by
W.P. Massey C.S.
Scale 1" = 300'
May 10-15
old Tract No 1. divided & map traced
by
Nov - 1915.
RIDDICK & MANN
East Prong
West Prong
Ford
Sweet Gum
White oak
Black Gum
Hickory
Maple
Electric Line
FOAR
STAKE
1
34.2 A
2
46.8A
3
63.9A
4
61.5A
5
6
46.6 A

C3.114

MAP
— of —
ASHE FARM
— Formerly —
ANNIE M PARKER LAND
FOUR MILES N.N.W. OF RALEIGH

Subdivided & Platted
— by —
RIDDICK & MANN

NOTE
— Surveyed in accordance with map made by Joe Poole June 20. 1859. —

Scale 1" = 300.

Nov. 1915

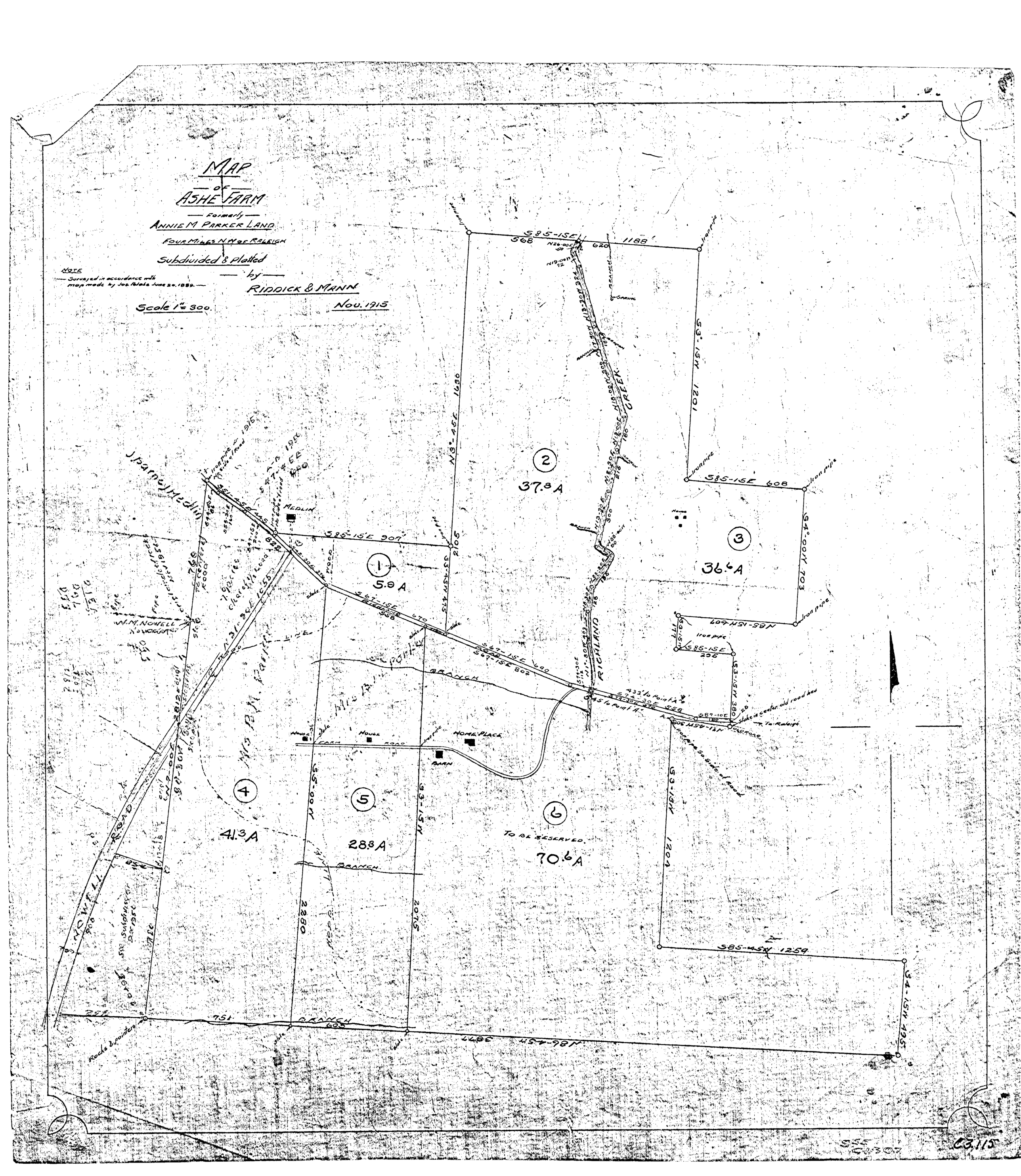
S85-15E 568
620
1188
N26-00E 60
N19-00W 92
N13-30W 324
N13-30W 300
N13-30E 300
N18-00E 180
N18-30E 216
N13-30E 300
N13-30E 126
N13-30E 403
N11-30E 126
N11-30E 403
N13-30E 126
N13-30E 126
N13-30E 126

MAP
OF
ASHE FARM

— Formerly —

ANNIE M PARKER LAND

FOUR MILES N.N.W. OF RALEIGH

Subdivided & platted

— by —

RIDDICK & MANN

Scale 1" = 300.

NOV. 1915

Note
— Surveyed in accordance with map made by Joe Blake June 20, 1889. —

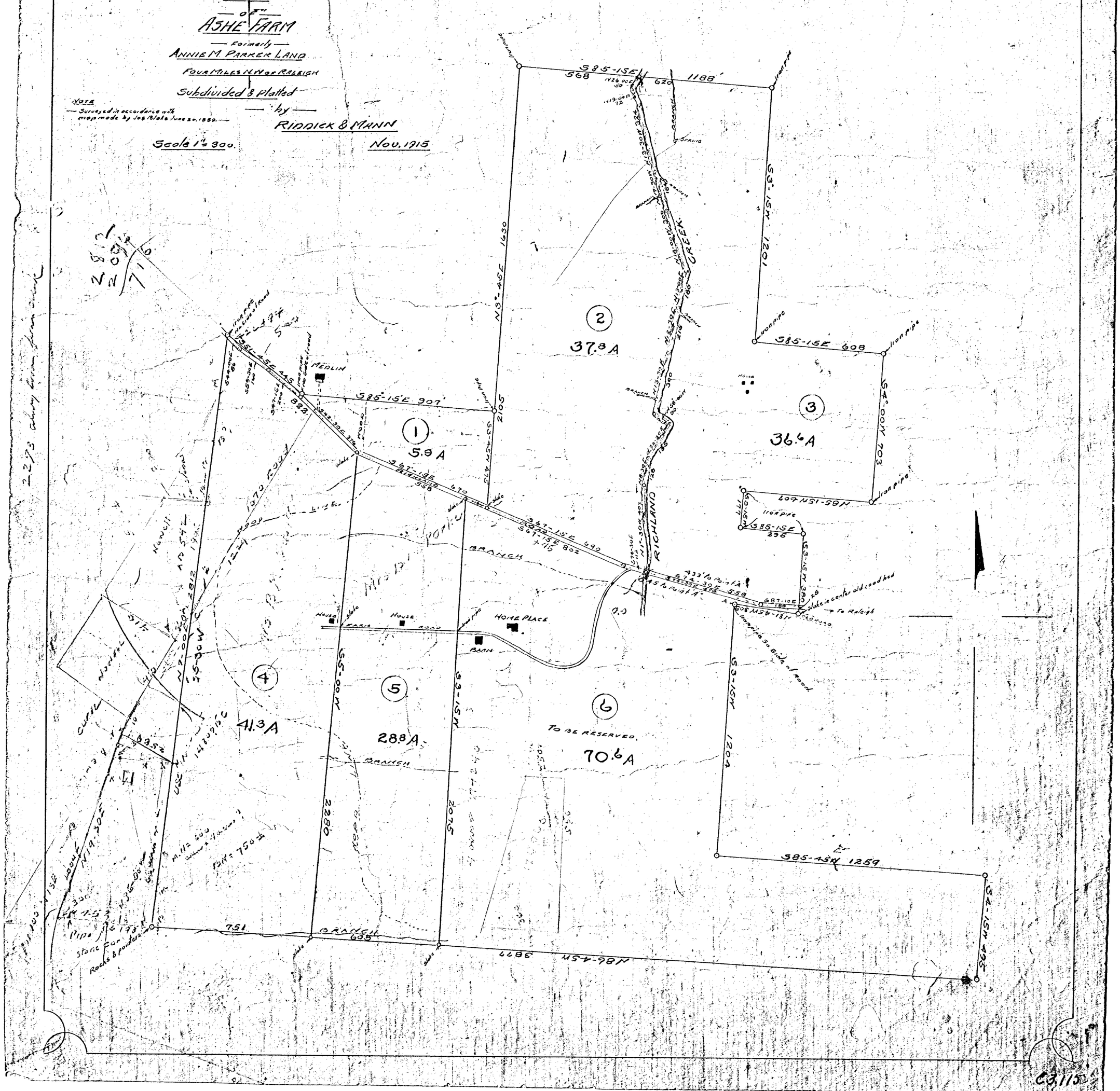

C3,115

MAP
OF
ASHE FARM
— Formerly —
ANNIE M. PARKER LAND
FOUR MILES N.W. OF RALEIGH
Subdivided & Platted
— by —
RIDDICK & MANN
NOV. 1915

NOTE
— Surveyed in accordance with map made by Joe Blake June 20, 1889. —

Scale 1" = 300.

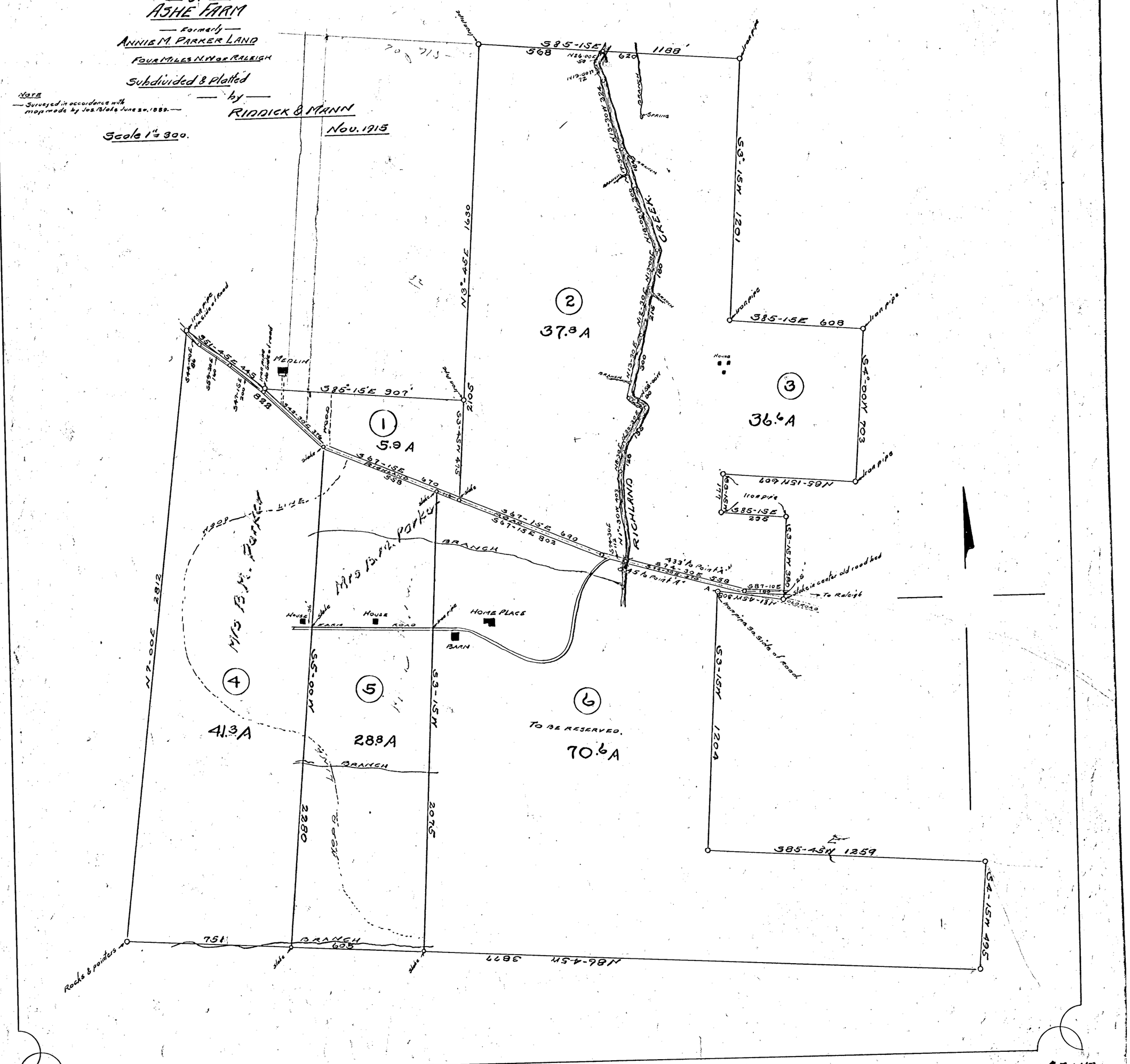
S85-15E 1188
S85-15E 608
S85-15E 907
S85-15E 568
N3°-45E 1630
S3-45W 2105
S3-15W 1201
S4°-00W 703
N85-15W 607
S3-15W 1204
S85-45W 1259
S4-15W 495
N86-45W 3877
N7-00E 2812
S5-00W 2280
S3-15W 2075
S67-15E 690
S67-15E 802
S67-15E 558
S61-45E 445
S44-30E 376
S85-15E 236
S87-10E 189
N81-45W 206
S74-30E 558
N13-30W 324
N13-30W 208
N13-30E 216
N13-30E 300
N13-30E 126
N13-30E 180
N13-30W 422
N26-00E 50
N19-00W 72
S44-00E 86
S59-30E 140
S44-15E 200
S44-30E 376
S67-15E 670
S67-15E 558
N3-30E 112
N85-15W 177
N85-15W 380
N85-15W 206
N85-15W 1259
N85-15W 495
N85-15W 605
N85-15W 1204
N85-15W 1201
N85-15W 2280
N85-15W 2075
N85-15W 2812
N85-15W 3877
N85-15W 1630
N85-15W 2105
N85-15W 1188
N85-15W 620
N85-15W 568
N85-15W 608
N85-15W 703
N85-15W 907
N85-15W 445
N85-15W 828
N85-15W 670
N85-15W 558
N85-15W 690
N85-15W 802
N85-15W 558
N85-15W 380
N85-15W 206
N85-15W 189
N85-15W 236
N85-15W 177
N85-15W 605
N85-15W 1204
N85-15W 1259
N85-15W 495
N85-15W 3877
N85-15W 605
N85-15W 751
N85-15W 2812
N85-15W 2280
N85-15W 2075

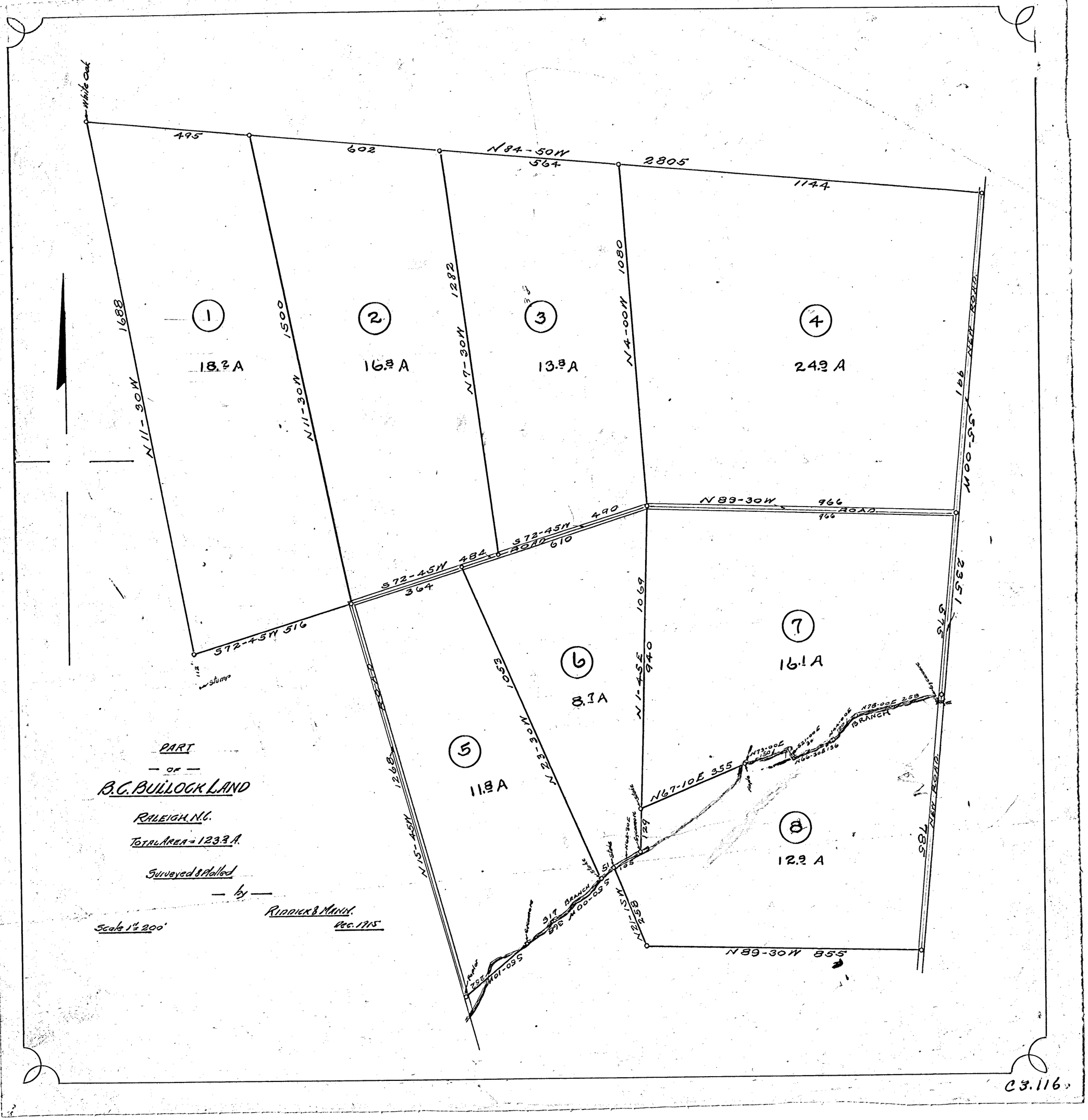
White Oak
495
602
N84-50W
564
2805
1144
1688
N11-30W
1500
N11-30W
1282
N7-30W
1080
N4-00W
1166
N00-55W
NEW ROAD
1
18.2 A
2
16.8 A
3
13.8 A
4
24.9 A
N89-30W 966
ROAD
966
S72-45W 490
ROAD 610
S72-45W 484
364
S72-45W 516
112
stump
1362
515
1069
N1-45E
940
6
8.1 A
7
16.1 A
1268
N15-45W
1050
N23-00E
5
11.8 A
N67-10E 355
129
8
12.9 A
785
NEW ROAD
N21-15W
358
N89-30W 855
S60-00W 348
317 BRANCH
S60-10W
752
N78-00E 258
BRANCH
PART
— OF —
B.C. BULLOCK LAND
RALEIGH, N.C.
TOTAL AREA = 123.3 A.
Surveyed & Platted
— by —
RIDDICK & MANN.
DEC. 1915
Scale 1" = 200'

C3.116

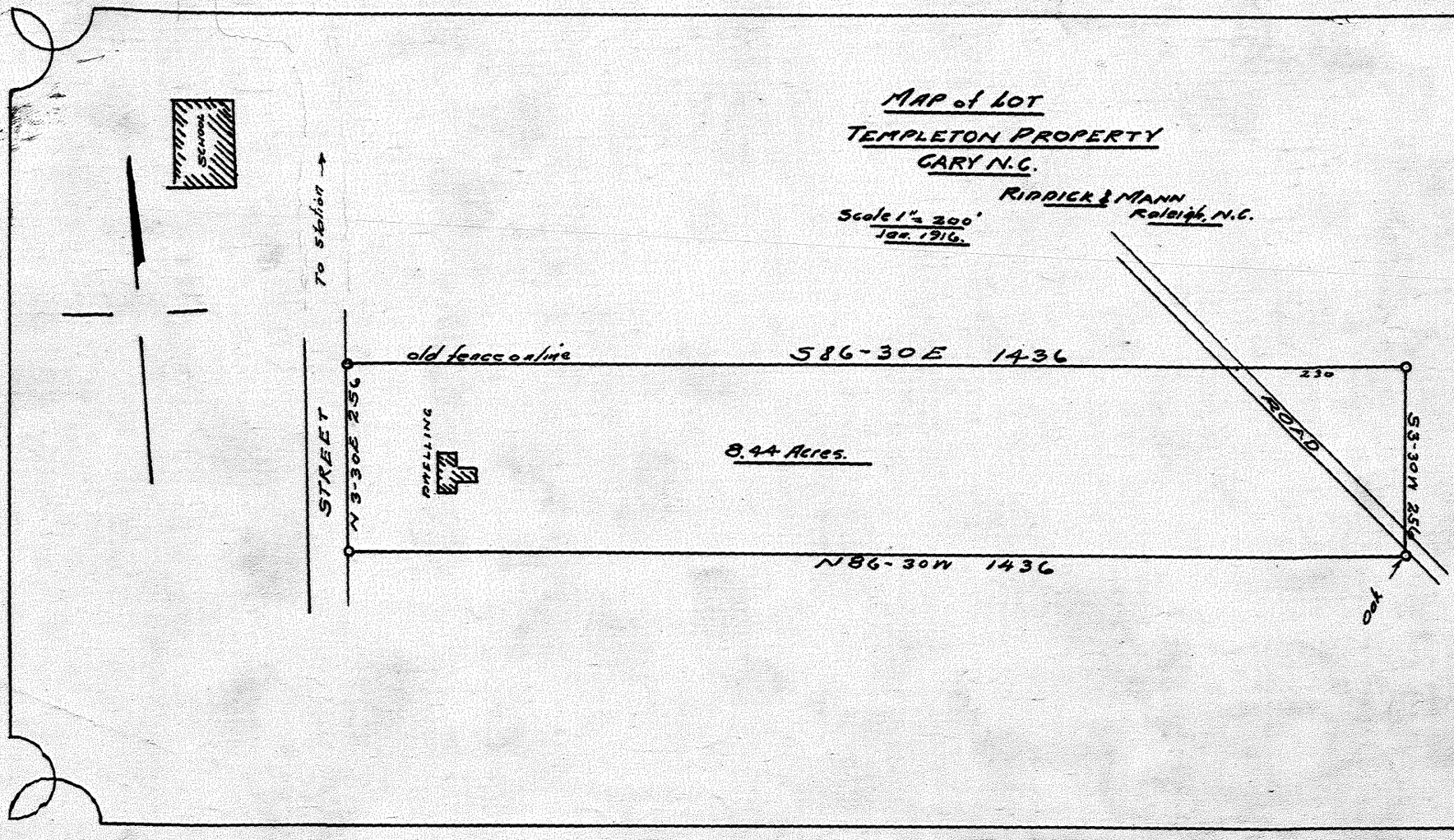
MAP of LOT
TEMPLETON PROPERTY
CARY N.C.
RIDDICK & MANN
Raleigh, N.C.
Scale 1" = 200'
Jan. 1916.
SCHOOL
To Station
STREET
old fence on line
S86-30E 1436
N 3-30E 256
DWELLING
8.44 Acres.
ROAD
230
S3-30W 256
N86-30W 1436
oak

C 3.117

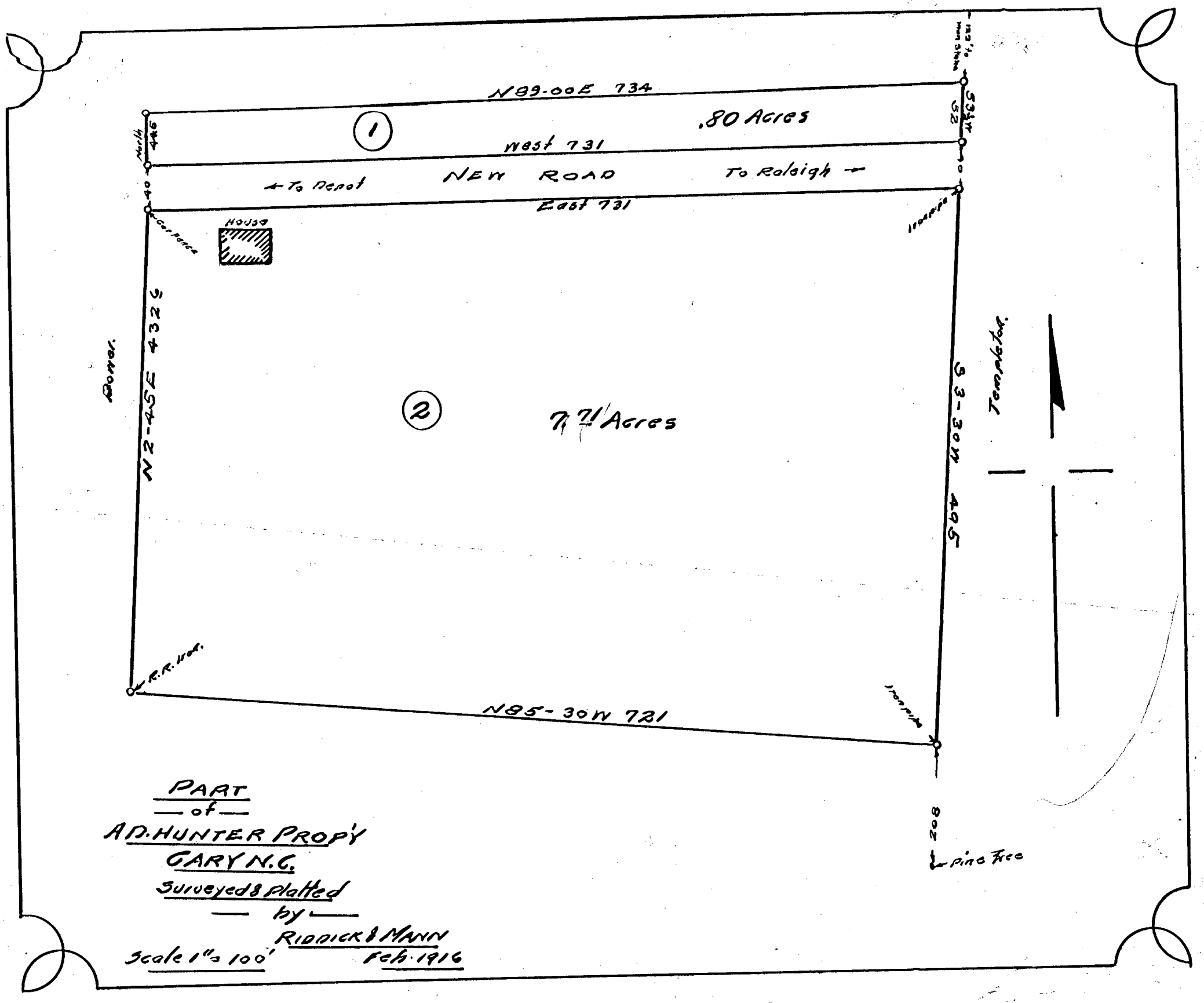
N89-00E 734
.80 Acres
1
West 731
NEW ROAD
← To Depot
To Raleigh →
East 731
North
446
40
Cor Fence
HOUSE
Iron pipe
Bonner.
N2-45E 4326
2
7.71 Acres
S3-30W
405
Tomlinton.
R.R. Wall.
N85-30W 721
Iron pipe
208
Pine Tree
PART
of
A.D. HUNTER PROP'Y
CARY N.C.
Surveyed & Platted
by
RIDDICK & MANN
Scale 1" = 100'
Feb. 1916

C3.118

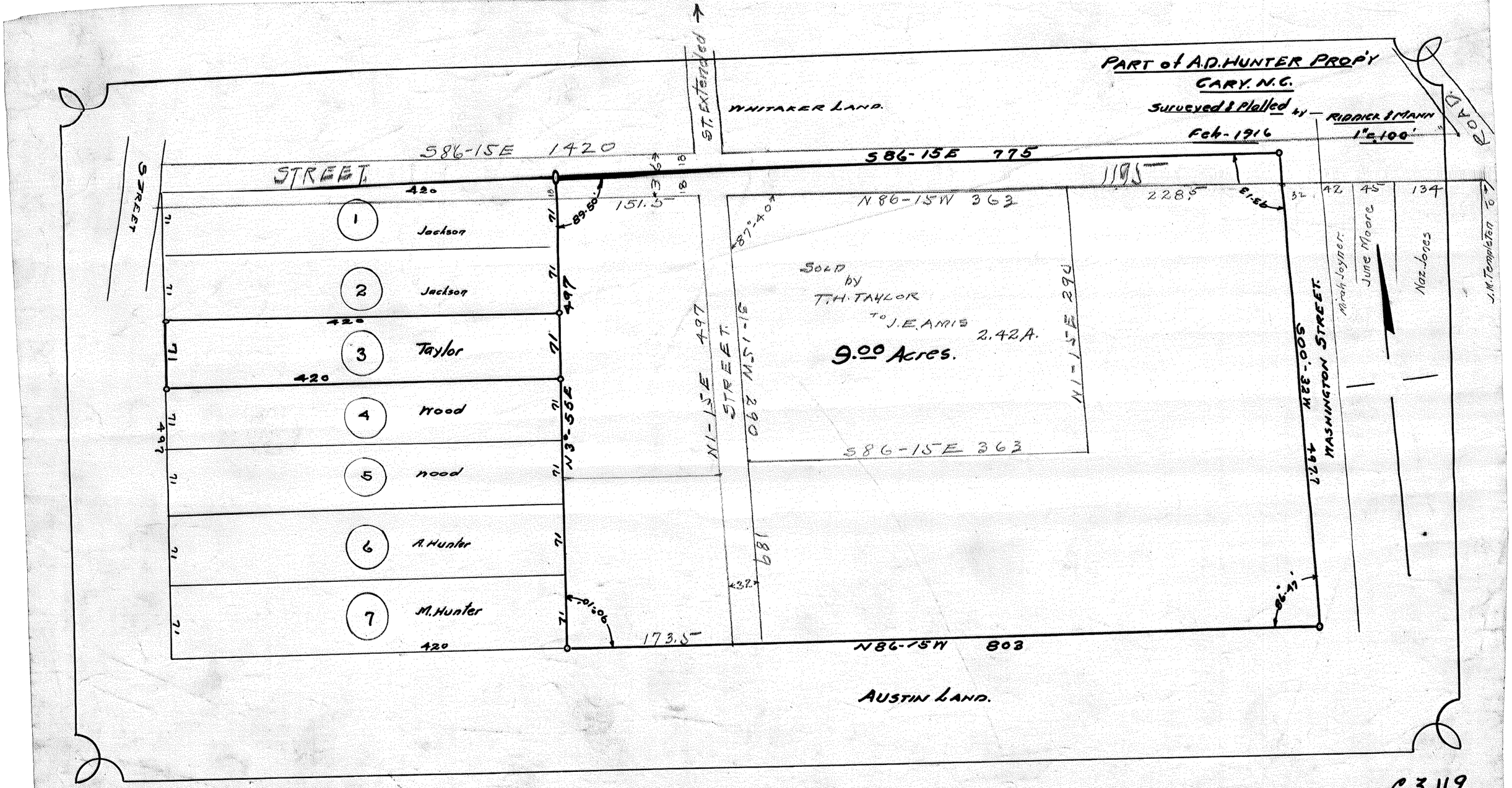
PART of A.D. HUNTER PROP'Y
CARY. N.C.
Surveyed & Plotted by — RIDDICK & MANN
Feb-1916
1" = 100'
WHITAKER LAND.
ST. Extended
S86-15E 1420
S86-15E 775
STREET
STREET
420
1
Jackson
2
Jackson
3
Taylor
4
Wood
5
Wood
6
A. Hunter
7
M. Hunter
497
N3°-55E
89-50
151.5
N1-15E 497
STREET
87°-40
N86-15W 363
SOLD by T.H. TAYLOR to J.E. AMIS
2.42A.
9.00 Acres.
N1-15E 290
N87-15W 290
S86-15E 363
189
43.2
01-06
173.5
N86-15W 803
AUSTIN LAND.
1195
228.5
61-13
32
42
45
134
S00°-33W
497.7
WASHINGTON STREET.
Mirah Joyner
June Moore
Naz Jones
J.M. Templeton
96-47

C 3.119

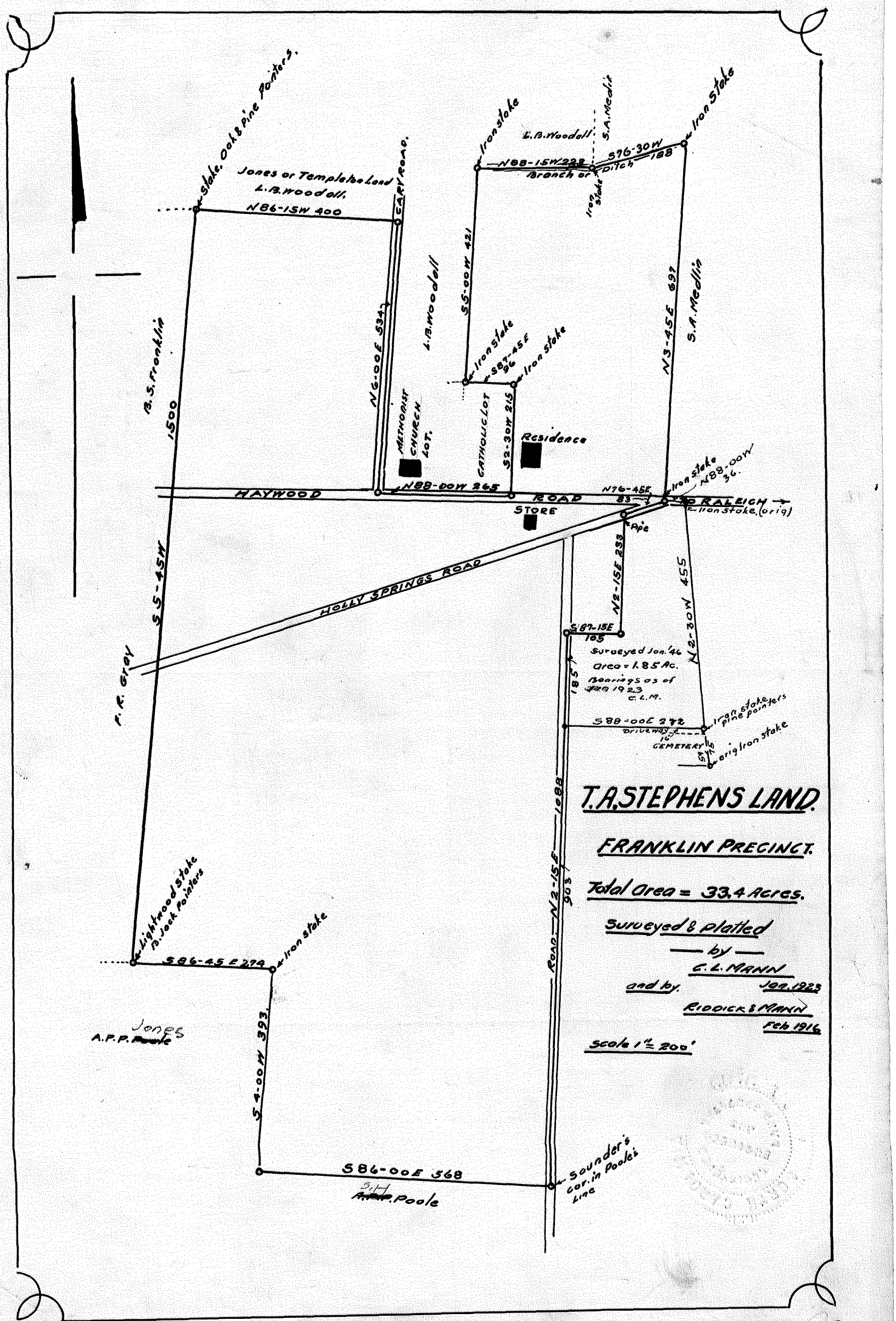
Stake, Oak & Pine pointers.
Jones or Templeton Land
L.B. Woodall.
N86-15W 400
CARY ROAD.
Iron stake
L.B. Woodall
S.A. Medlin
N88-15W 222
S76-30W 188
Branch or Ditch
Iron stake
S5-00W 421
N6-00E 534
L.B. Woodall
N3-45E 697
S.A. Medlin
B.S. Franklin
1500
Iron stake
S87-45E 36
Iron stake
METHODIST CHURCH LOT.
CATHOLIC LOT
S2-30W 215
Residence
N88-00W 265
HAYWOOD ROAD
N76-45E 83
Iron stake
N88-00W 36.
RALEIGH
Iron stake. (orig)
STORE
Pipe
HOLLY SPRINGS ROAD
S5-45W
N2-15E 233
N2-30W 455
S87-15E 105
Surveyed Jan. '46
Area = 1.85 Ac.
Bearings as of Jan 1923
C.L.M.
185
S88-00E 272
Driveway to CEMETERY
Iron stake pine pointers
orig Iron stake
F.R. Gray
T.A. STEPHENS LAND.
FRANKLIN PRECINCT.
Total Area = 33.4 Acres.
Surveyed & platted
by
C.L. MANN
Jan. 1923
and by.
RIDDICK & MANN
Feb 1916
Scale 1" = 200'
ROAD N2-15E 1088
903
Lightwood Stake
B. Jack Pointers
S86-45E 274
Iron stake
A.P.P. Jones
S4-00W 393.
S86-00E 568
Sitt Poole
Saunder's cor. in Poole's Line

C3.120

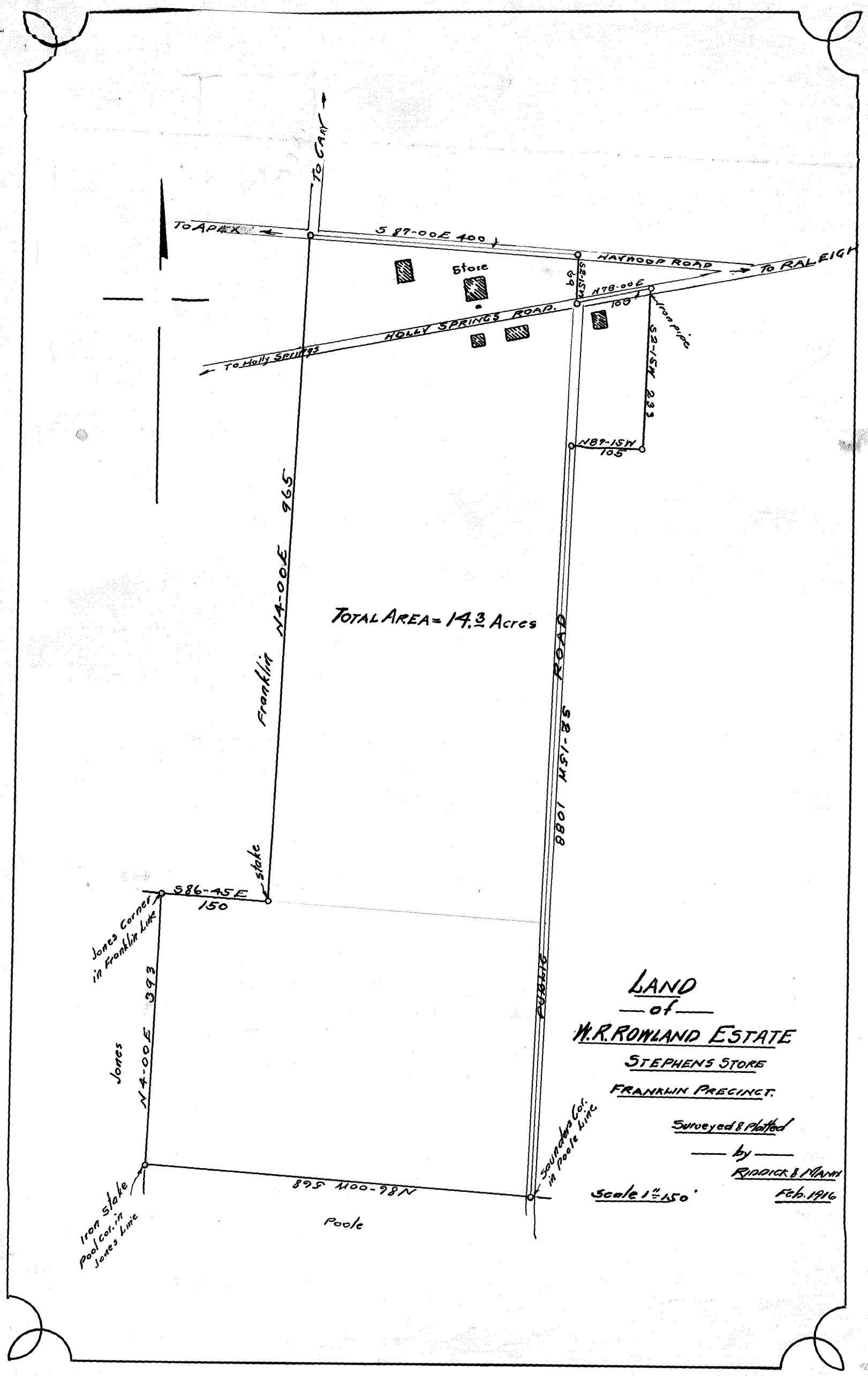
To Cary
To Apex
S 87-00E 400
Haywood Road
To Raleigh
Store
S2-15W
69
N78-00E
100
Iron pipe
To Holly Springs
Holly Springs Road.
S2-15W 233
N87-15W
105
Franklin N4-00E 965
Total Area = 14.3 Acres
Public Road
S2-15W 1088
stake
S86-45E
150
Jones Corner in Franklin Line
Jones N4-00E 393
Land
of
W.R. Rowland Estate
Stephens Store
Franklin Precinct.
Surveyed & Platted
by
Riddick & Mann
Feb. 1916
Scale 1" = 150'
Saunders Cor. in Poole Line
Iron stake Pool Cor. in Jones Line
S88 N00-98N
Poole

C3.121

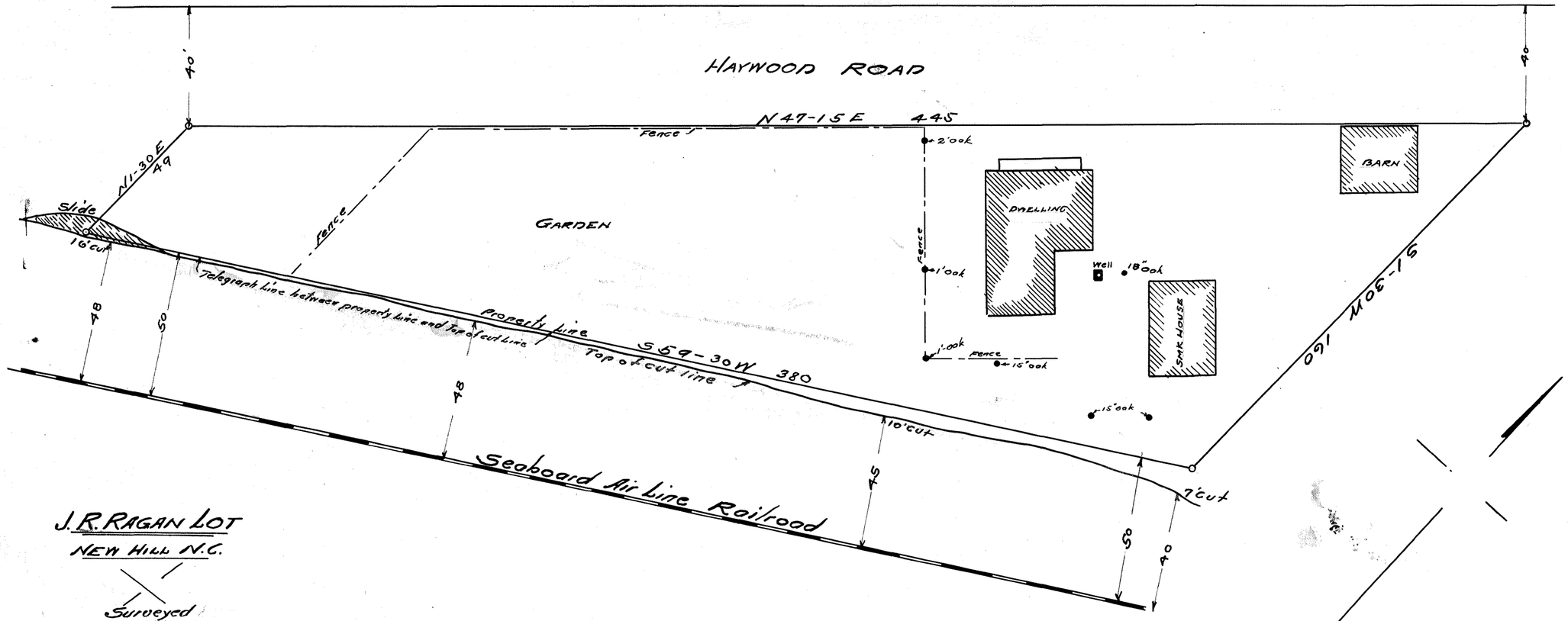

J.R. RAGAN LOT
NEW HILL N.C.

Surveyed
— by —
J.D. MILLER
Feb. 1916

Scale 1" = 30'

C3.122

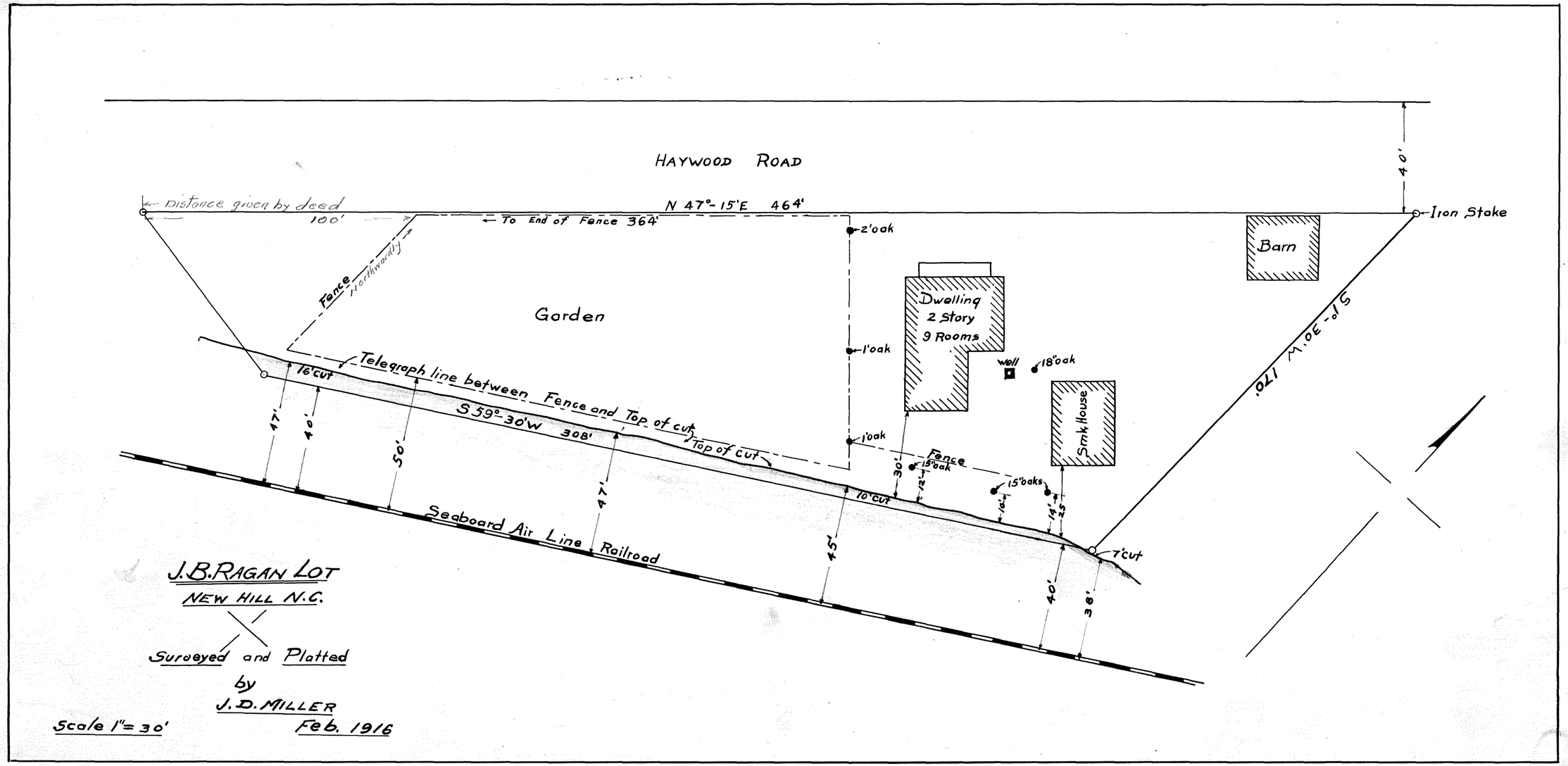
HAYWOOD ROAD
Distance given by deed
100'
N 47°-15'E 464'
To End of Fence 364'
Iron Stake
40'
Barn
Fence Northwardly
Garden
Dwelling
2 Story
9 Rooms
well
18" oak
2" oak
1" oak
1" oak
Smk House
S 15°-30'W 170'
Telegraph line between Fence and Top of cut
Top of cut
16" cut
S 59°-30'W 308'
Fence
15" oak
15" oaks
10" cut
7" cut
47'
40'
50'
47'
45'
30'
12'
10'
14'
25'
40'
38'
Seaboard Air Line Railroad
J.B. RAGAN LOT
NEW HILL N.C.
Surveyed and Platted
by
J.D. MILLER
Scale 1" = 30'
Feb. 1916

C3.122

M.C. Penny Lot
at
Garner, N.C.

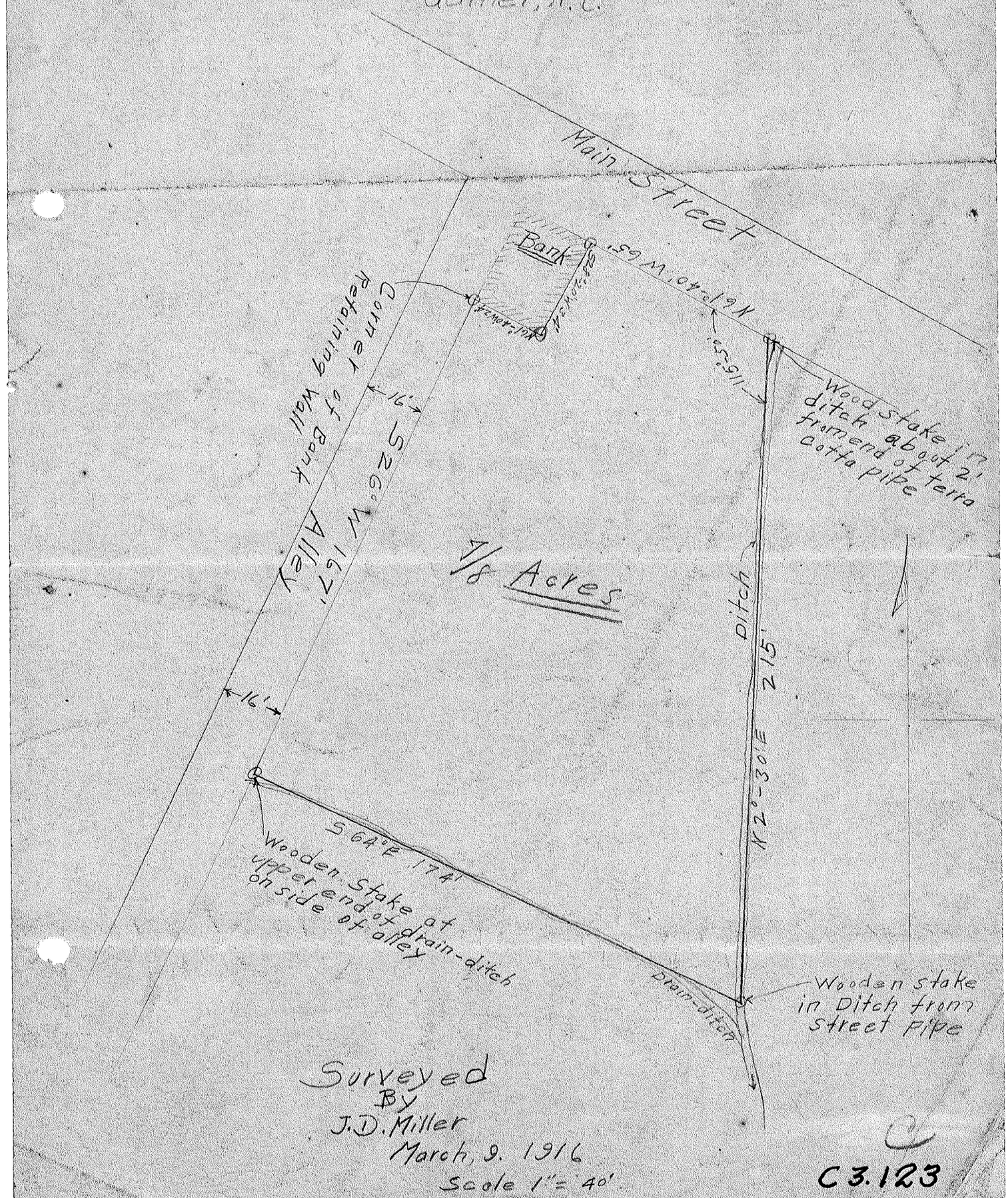

Surveyed
By
J.D. Miller
March, 9. 1916
Scale 1" = 40'

C

C3.123

PART of MOSKER POOL PLACE

TIMBER CUT LAND.

CUT by ARCH. VINSON.

Surveyed & Calculated

—by—

Mch. 1916 RIDDICK & MANN

Scale 1" = 200

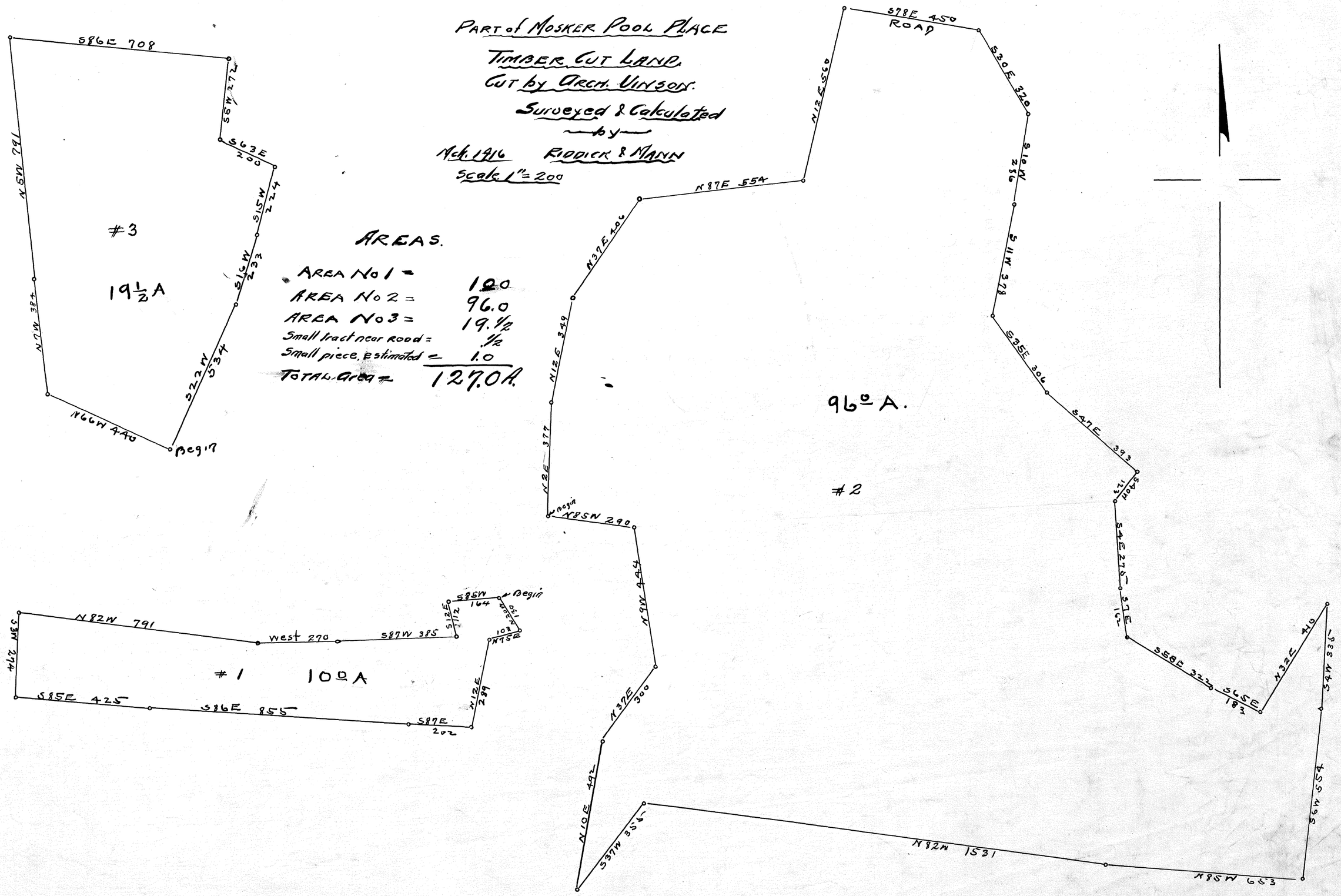

AREAS.

AREA No 1 =	10.0
AREA No 2 =	96.0
AREA No 3 =	19.½
Small tract near road =	.½
Small piece, estimated =	1.0
TOTAL Area =	127.0 A.

C3.124