



# How to Search iMAPS

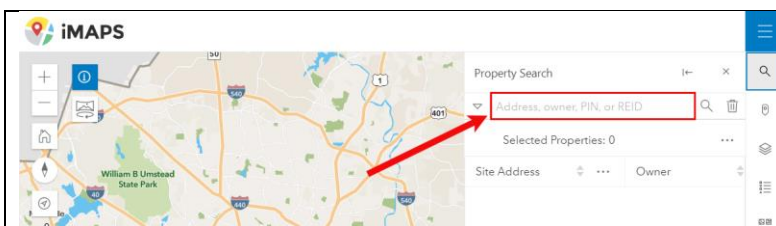
iMAPS provides the ability to search for a property in Wake County.

**JumpStart Tip:** Hover over a tool in iMAPS to see the name of the tool.

When searching for a property in iMAPS, you can search by:

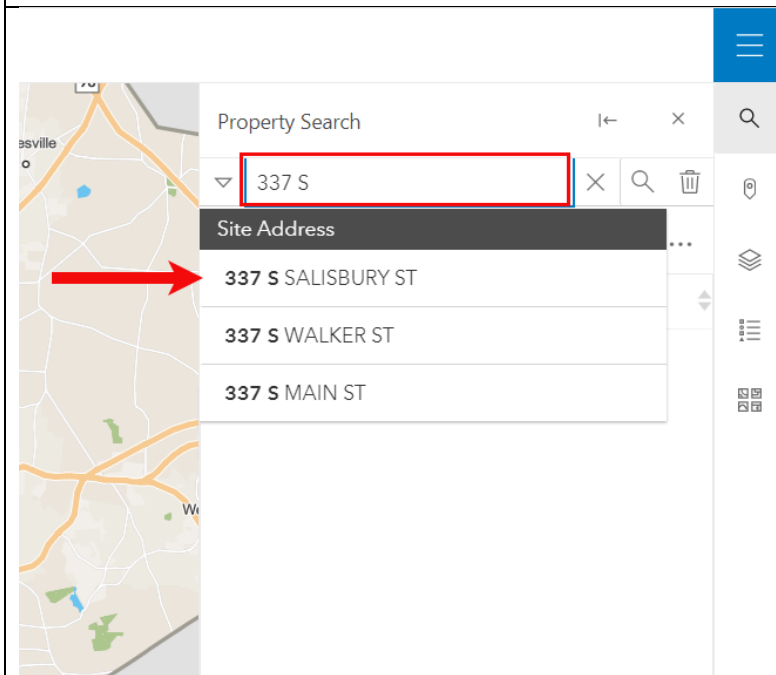
- Address
- Street name
- Owner name
- Parcel Identification Number (PIN)
- Real Estate ID (REID)

**Pro Tip:** Searching by REID or PIN is often the fastest way to find for a property. If you have the REID or PIN for a property, enter it in the Search box and select it.



1

Search for a property by address, street name, owner, PIN, or REID using the **Search** box to the right of the map.



2

Suggestions will appear beneath the Search box. Select the property you want to display on the map.

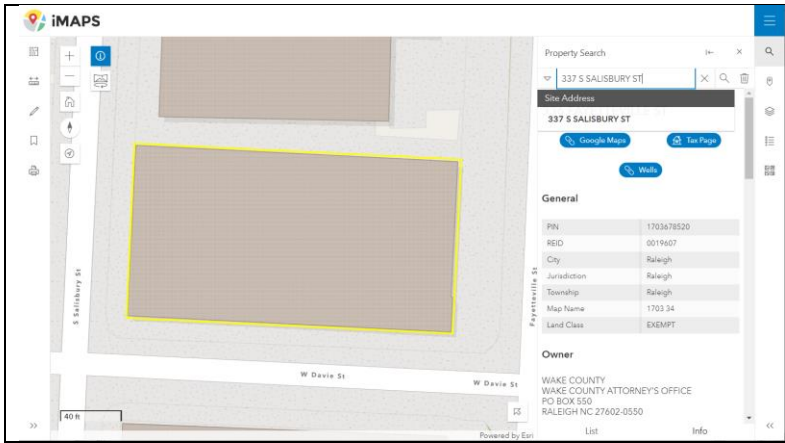
If you're searching by address and it doesn't appear in the search results, you can try entering the address differently, for example:

- use S instead of South,
- use another search method (such as street name to see a list of properties on that street), or
- zoom to the general area on the map, click the **Identify** tool (i), then click and hold (also referred to as a long press) on a property on the map to view information about that property, including the address.



iMAPS is a collaborative effort between the City of Raleigh and Wake County and provides authoritative property information to the public and government agencies.

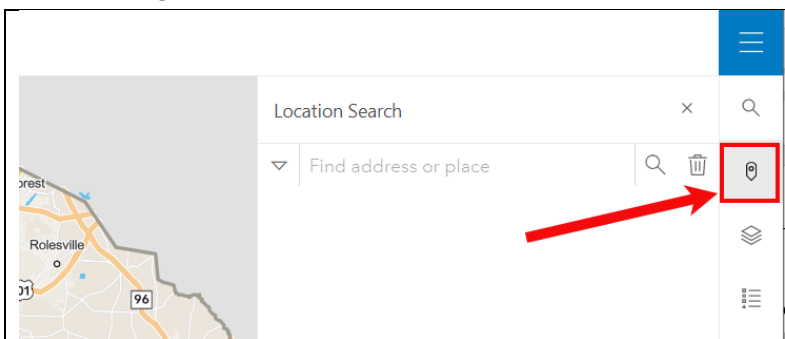





**3**

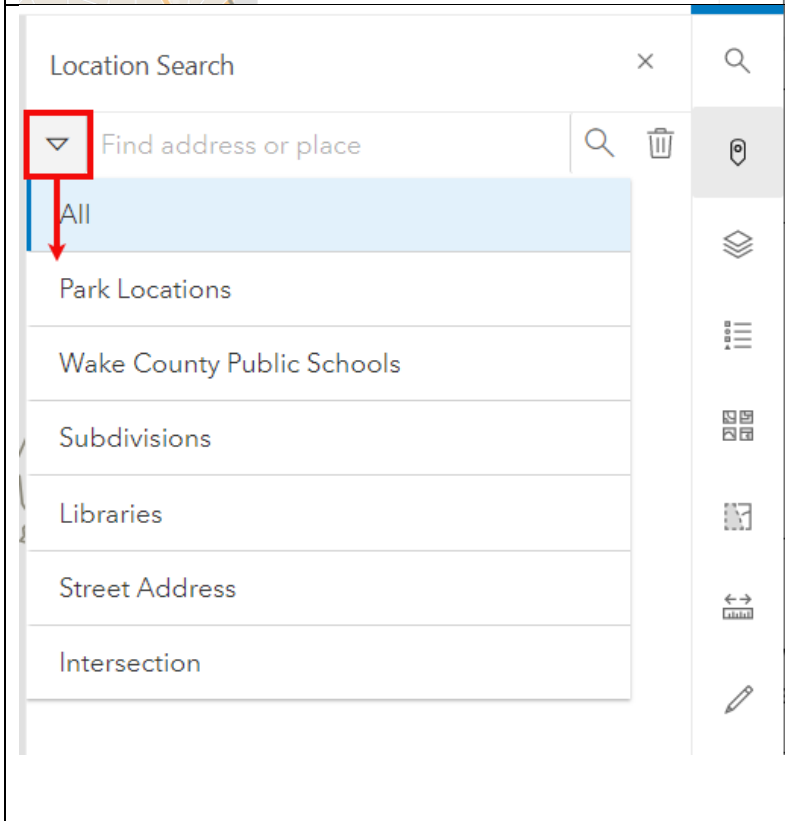
The map will zoom to the selected property, and information about the property will display to the right.

## Search by Location



**1**

Click on the Location Search tool  in the panel on the right.



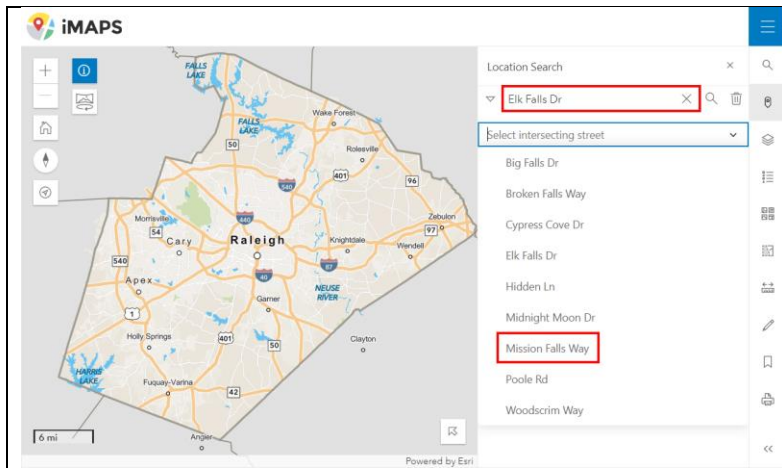
**2**

Click the drop-down menu to view search options. For example, you can search by Intersection.

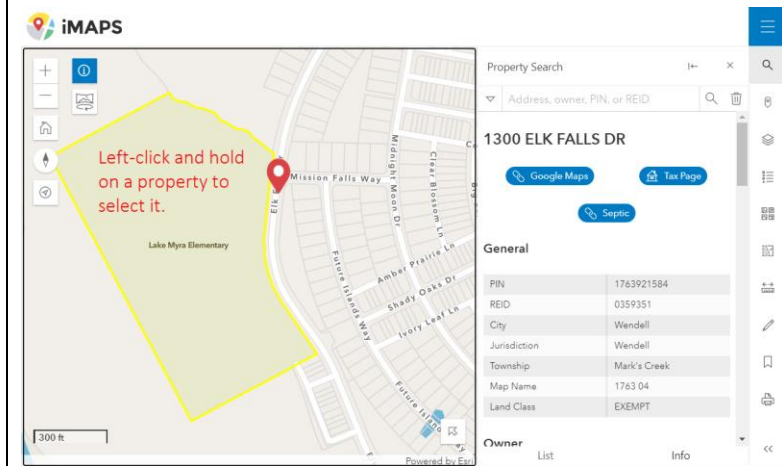


iMAPS is a collaborative effort between the City of Raleigh and Wake County and provides authoritative property information to the public and government agencies.





Searching by Intersection can help you zoom to a particular area. Once there, you can use the “Long press” (hold down the left mouse button for a few seconds) to select a property.



Visit [www.wakegov.com/imaps](http://www.wakegov.com/imaps) for a comprehensive iMAPS user guide and other helpful resources.



iMAPS is a collaborative effort between the City of Raleigh and Wake County and provides authoritative property information to the public and government agencies.

